

SPOKANE POLICE DEPARTMENT

PRELIMINARY CITYWIDE **IBR** CRIME REPORT



Preliminary IBR Counts

CHIEF OF POLICE

Craig Meidl

Period Ending: Saturday, March 6, 2021

NIBRS Categories (Part 1 Selected)		7 Day Comparison			28 Day Comparison			YTD Comparison		
		Current	Prior	Percent	Current	Prior	Percent	Current	Prior	Percent
Violent	Criminal Homicide	0	0		0	0		0	5	-100.00%
	Rape	7	3	133.33%	22	17	29.41%	43	34	26.47%
	Robbery - Commercial	1	2	-50.00%	4	3	33.33%	9	17	-47.06%
	Robbery - Person	2	3	-33.33%	17	9	88.89%	31	39	-20.51%
	Aggravated Assault - Non DV	10	15	-33.33%	41	29	41.38%	80	69	15.94%
	Aggravated Assault - DV	7	6	16.67%	25	25	0.00%	63	61	3.28%
Violent Total:		27	29	-6.90%	109	83	31.33%	226	225	0.44%
Property	Burglary - Residential	16	13	23.08%	49	47	4.26%	115	150	-23.33%
	Burglary Garage	10	8	25.00%	30	34	-11.76%	72	78	-7.69%
	Burglary Commercial	8	10	-20.00%	31	52	-40.38%	90	87	3.45%
	Larceny	142	143	-0.70%	543	732	-25.82%	1496	1778	-15.86%
	Vehicle Theft	14	23	-39.13%	66	81	-18.52%	175	277	-36.82%
	Arson	0	2	-100.00%	5	5	0.00%	11	14	-21.43%
Property Total:		190	199	-4.52%	724	951	-23.87%	1959	2384	-17.83%
Preliminary Part 1 Crime Totals:		217	228	-4.82%	833	1034	-19.44%	2185	2609	-16.25%
Current 7 Day Period:		2/28/2021 - 3/6/2021			Prior 7 Day Period:		2/21/2021 - 2/27/2021			
Current 28 Day Period:		2/7/2021 - 3/6/2021			Prior 28 Day Period:		1/10/2021 - 2/6/2021			
Current YTD Day Period:		1/1/2021 - 3/6/2021			Prior YTD Period:		1/1/2020 - 3/6/2020			

Prepared by SPD Crime Analysis Office - Monday, March 8, 2021

NOTE: SPD moved from UCR to the NIBRS reporting standard on 10/4/16 following the transition to a new RMS System. [Numbers on CompStat reports prior to this date should not be used as a comparison to those on this report.](#) Additional info on these reporting standards can be found on the FBI website: <https://ucr.fbi.gov/nibrs-overview>

This chart represents Preliminary counts of selected crime categories from Police Case Reports. Full statistical analysis to determine the confidence level of this data has not been performed. The % change columns on the preliminary counts differ from the percentage change on the NIBRS crime report, sometimes significantly. The CompStat report is designed for operational use and includes only selected NIBRS categories and coding less complex than full NIBRS rules. Official statistics for these and other NIBRS categories can be found on WASPC & FBI websites once available.



SPOKANE POLICE DEPARTMENT



NORTH **Police Service Area**

PSA Commander

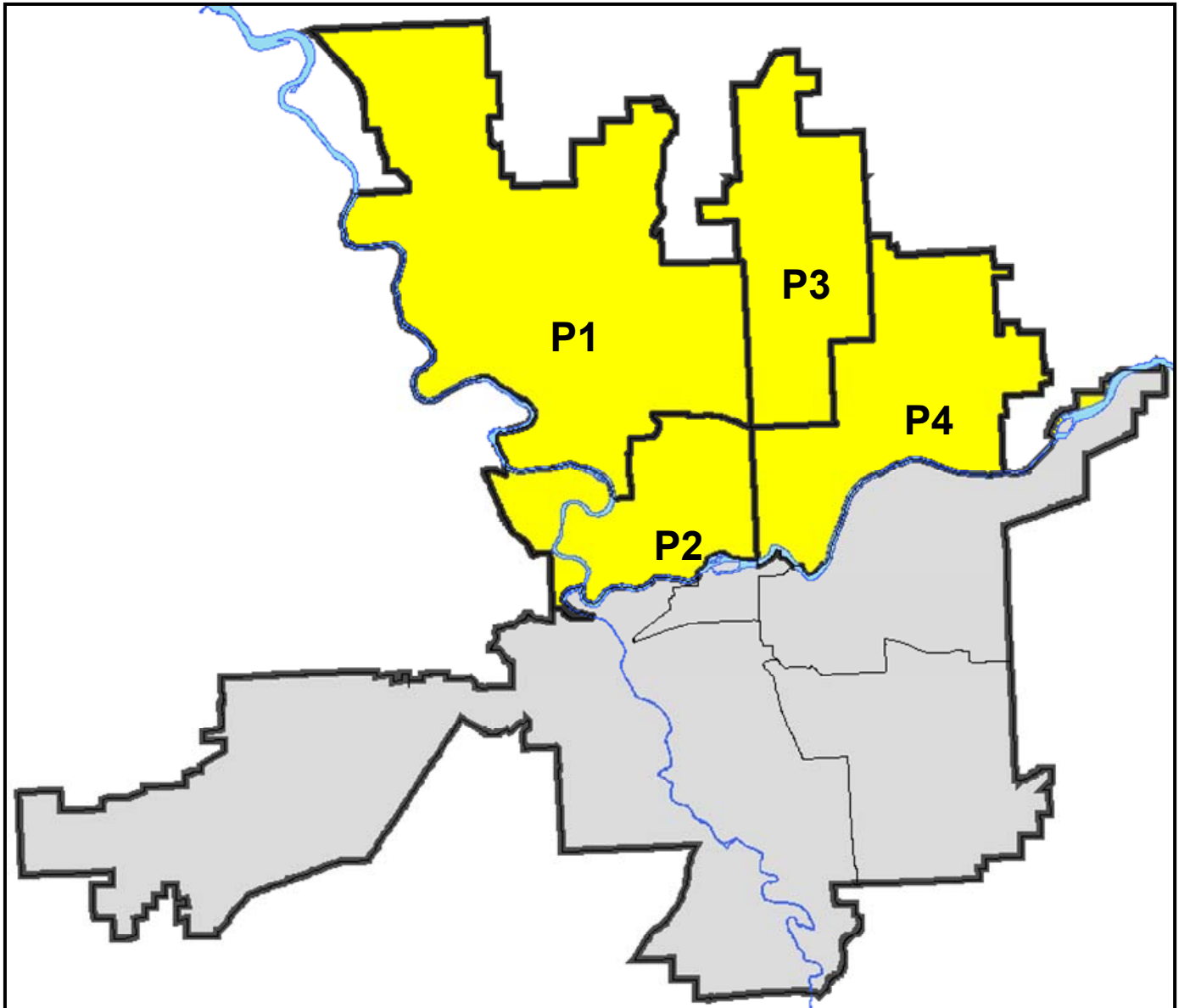
Captain Mark Griffiths

Northwest District (P1)

Central District (P2)

Neva-Wood District (P3)

Northeast District (P4)



POLICE SUMMARY - Ending: Saturday, March 6, 2021

NORTH PRECINCT (P1, P2, P3, and P4)



Preliminary IBR Counts

NIBRS Categories (Part 1 Selected)		7 Day Comparison			28 Day Comparison			YTD Comparison		
		Current	Prior	Percent	Current	Prior	Percent	Current	Prior	Percent
Violent	Criminal Homicide	0	0		0	0		0	4	-100.00%
	Rape	1	1	0.00%	7	9	-22.22%	17	19	-10.53%
	Robbery - Commercial	1	2	-50.00%	4	3	33.33%	7	11	-36.36%
	Robbery - Person	1	2	-50.00%	12	4	200.00%	19	30	-36.67%
	Aggravated Assault - Non DV	6	11	-45.45%	26	17	52.94%	47	33	42.42%
	Aggravated Assault - DV	4	3	33.33%	14	18	-22.22%	40	28	42.86%
Violent Total:		13	19	-31.58%	63	51	23.53%	130	125	4.00%
Property	Burglary - Residential	8	11	-27.27%	30	34	-11.76%	74	79	-6.33%
	Burglary Garage	7	5	40.00%	16	20	-20.00%	42	53	-20.75%
	Burglary Commercial	3	6	-50.00%	17	26	-34.62%	46	32	43.75%
	Larceny	93	95	-2.11%	364	440	-17.27%	944	1092	-13.55%
	Vehicle Theft	6	14	-57.14%	39	52	-25.00%	109	166	-34.34%
	Arson	0	1	-100.00%	4	3	33.33%	8	4	100.00%
Property Total:		117	132	-11.36%	470	575	-18.26%	1223	1426	-14.24%
Preliminary Part 1 Crime Totals:		130	151	-13.91%	533	626	-14.86%	1353	1551	-12.77%
Current 7 Day Period:		2/28/2021 - 3/6/2021			Prior 7 Day Period:		2/21/2021 - 2/27/2021			
Current 28 Day Period:		2/7/2021 - 3/6/2021			Prior 28 Day Period:		1/10/2021 - 2/6/2021			
Current YTD Day Period:		1/1/2021 - 3/6/2021			Prior YTD Period:		1/1/2020 - 3/6/2020			

Prepared by SPD Crime Analysis Office - Monday, March 8, 2021

NOTE: SPD moved from UCR to the NIBRS reporting standard on 10/4/16 following the transition to a new RMS System. [Numbers on CompStat reports prior to this date should not be used as a comparison to those on this report.](#) Additional info on these reporting standards can be found on the FBI website: <https://ucr.fbi.gov/nibrs-overview>

This chart represents Preliminary counts of selected crime categories from Police Case Reports. Full statistical analysis to determine the confidence level of this data has not been performed. The % change columns on the preliminary counts differ from the percentage change on the NIBRS crime report, sometimes significantly. The CompStat report is designed for operational use and includes only selected NIBRS categories and coding less complex than full NIBRS rules. Official statistics for these and other NIBRS categories can be found on WASPC & FBI websites once available.



POLICE SUMMARY - Ending: Saturday, March 6, 2021



NW - Northwest District (P1)

Preliminary IBR Counts

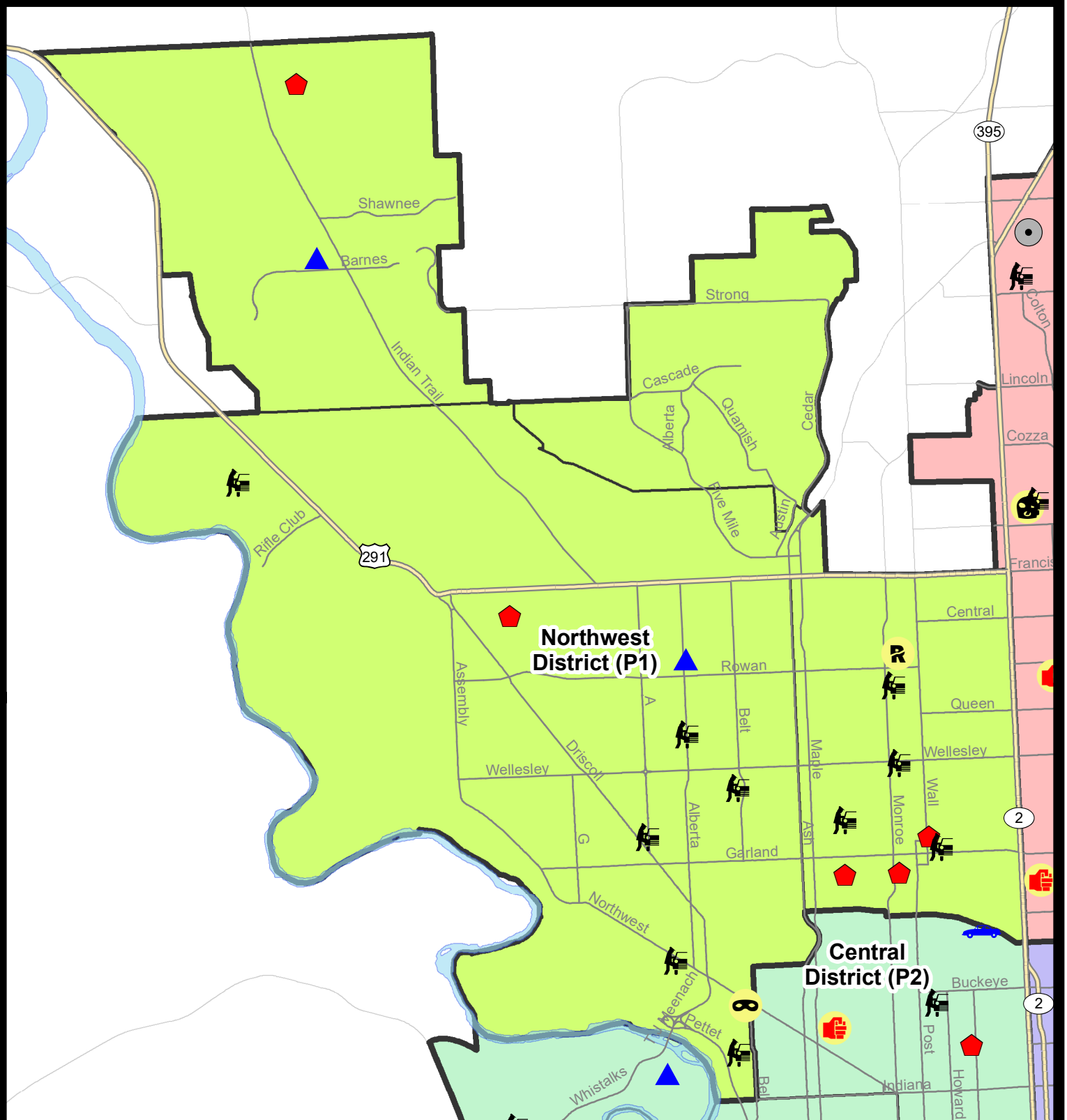
NIBRS Categories (Part 1 Selected)		7 Day Comparison			28 Day Comparison			YTD Comparison		
		Current	Prior	Percent	Current	Prior	Percent	Current	Prior	Percent
Violent	Criminal Homicide	0	0		0	0		0	0	
	Rape	1	0		2	3	-33.33%	5	5	0.00%
	Robbery - Commercial	0	0		0	2	-100.00%	2	0	
	Robbery - Person	1	0		2	0		2	4	-50.00%
	Aggravated Assault - Non DV	0	3	-100.00%	5	5	0.00%	10	7	42.86%
	Aggravated Assault - DV	0	0		2	3	-33.33%	5	7	-28.57%
Violent Total:		2	3	-33.33%	11	13	-15.38%	24	23	4.35%
Property	Burglary - Residential	5	0		8	6	33.33%	14	16	-12.50%
	Burglary Garage	2	0		3	7	-57.14%	12	21	-42.86%
	Burglary Commercial	0	1	-100.00%	2	3	-33.33%	5	4	25.00%
	Larceny	24	13	84.62%	67	75	-10.67%	171	198	-13.64%
	Vehicle Theft	0	3	-100.00%	9	11	-18.18%	25	19	31.58%
	Arson	0	0		1	1	0.00%	3	3	0.00%
Property Total:		31	17	82.35%	90	103	-12.62%	230	261	-11.88%
Preliminary Part 1 Crime Totals:		33	20	65.00%	101	116	-12.93%	254	284	-10.56%
Current 7 Day Period:		2/28/2021 - 3/6/2021			Prior 7 Day Period:		2/21/2021 - 2/27/2021			
Current 28 Day Period:		2/7/2021 - 3/6/2021			Prior 28 Day Period:		1/10/2021 - 2/6/2021			
Current YTD Day Period:		1/1/2021 - 3/6/2021			Prior YTD Period:		1/1/2020 - 3/6/2020			

Prepared by SPD Crime Analysis Office - Monday, March 8, 2021

NOTE: SPD moved from UCR to the NIBRS reporting standard on 10/4/16 following the transition to a new RMS System. [Numbers on CompStat reports prior to this date should not be used as a comparison to those on this report.](#) Additional info on these reporting standards can be found on the FBI website: <https://ucr.fbi.gov/nibrs-overview>

This chart represents Preliminary counts of selected crime categories from Police Case Reports. Full statistical analysis to determine the confidence level of this data has not been performed. The % change columns on the preliminary counts differ from the percentage change on the NIBRS crime report, sometimes significantly. The CompStat report is designed for operational use and includes only selected NIBRS categories and coding less complex than full NIBRS rules. Official statistics for these and other NIBRS categories can be found on WASPC & FBI websites once available.





City of Spokane
Northwest District (P1)
Selected Crime Codes
2021-02-28 to 2021-03-06
 Prepared By:
 Crime Analysis Unit
 Spokane Police Department

Legend

NIBRS Events



Criminal Homicide



Rape



Robbery Commercial



Robbery Person



Aggravated Assault



Burglary Residential



Burglary Garage



Burglary Commercial



Vehicle Prowling



Vehicle Theft



Arson



Cases Represent LERMS Crime Codes
 Points may indicate multiple events
 Note: Veh Prowl is only Larceny displayed

For Additional Information on
 Incidents pertaining to an
 Area, Trend, or Pattern
 Contact Information Analysis

0 0.25 0.5 1 Miles



THIS IS NOT A LEGAL DOCUMENT:
 The information shown on this map is compiled
 from various sources and is subject to constant
 revision. Information shown on this map should
 not be used to determine the location of facilities
 in relationship to property lines, section lines,
 streets, etc.

Sunday - Saturday

2/28/2021 TO 3/6/2021

NW - Northwest District (P1)



<u>A/C</u>	<u>Offense Statute</u>	<u>Address</u>	<u>Reported Date</u>	<u>Dist</u>
<u>SPA1BS</u>				
C	THEFT 2D FROM BUILDING	2200 W HOUSTON AVE	3/3/2021	P1
<u>SPA1FM</u>				
C	THEFT 2D ALL OTHER	1900 W LAVENDER AVE	3/4/2021	P1
C	THEFT 3D FROM BUILDING	8600 N CEDAR RD	3/4/2021	P1
<u>SPA1IT</u>				
C	BURGLARY 2D GARAGE	5400 W BARNES RD	2/28/2021	P1
C	RESIDENTIAL BURGLARY	5500 W BEDFORD AVE	3/6/2021	P1
C	THEFT 1D ALL OTHER	8500 N SYLVIA ST	3/2/2021	P1
<u>SPA1NH</u>				
C	MAIL THEFT	4300 N ATLANTIC DR	3/1/2021	P1
C	RAPE OF A CHILD 1D		3/5/2021	P2
C	RESIDENTIAL BURGLARY	900 W KIERNAN AVE	3/4/2021	P2
C	RESIDENTIAL BURGLARY	4000 N WALL ST	3/4/2021	P1
C	RESIDENTIAL BURGLARY	1300 W KIERNAN AVE	3/5/2021	P1
C	THEFT 2D FROM BUILDING	1300 W KIERNAN AVE	3/5/2021	P1
C	THEFT 2D FROM MOTOR VEHICLE	4100 N HAWTHORNE ST	2/28/2021	P1
A	THEFT 3D FROM MOTOR VEHICLE	4600 N LINCOLN ST	3/3/2021	P1
C	THEFT 3D FROM MOTOR VEHICLE	5300 N LINCOLN ST	3/4/2021	P1
C	THEFT 3D FROM MOTOR VEHICLE	3900 N HOWARD ST	3/4/2021	P1
<u>SPA1NW</u>				
C	BURGLARY 2D GARAGE	5600 N ALBERTA ST	3/1/2021	P1
A	MAIL THEFT	5400 N A ST	3/2/2021	P1
C	MAIL THEFT	5200 W OXFORD AVE	3/3/2021	P2
A	MAIL THEFT	3400 W PROVIDENCE AVE	3/4/2021	P2
C	RESIDENTIAL BURGLARY	5800 N DRUMHELLER ST	3/1/2021	P1
A	ROBBERY 2D PERSON	2100 W NORTHWEST BLVD	3/3/2021	P1
C	THEFT 2D ALL OTHER	5800 N DRUMHELLER ST	3/1/2021	P1
C	THEFT 2D FROM MOTOR VEHICLE	7100 N DESCHUTES DR	2/28/2021	P1
C	THEFT 2D FROM MOTOR VEHICLE	2200 W WELLESLEY AVE	3/1/2021	P1
C	THEFT 2D FROM MOTOR VEHICLE	N ALBERTA ST / W OLYMPIC AVE	3/2/2021	P1
C	THEFT 3D CITY FROM COIN OPERATED DEVICE	1700 W GARLAND AVE	3/1/2021	P1
C	THEFT 3D FROM MOTOR VEHICLE	2900 W LACROSSE AVE	3/2/2021	P1
C	THEFT 3D FROM MOTOR VEHICLE	2200 N HEMLOCK ST	3/3/2021	P2
C	THEFT 3D FROM MOTOR VEHICLE	2700 W EUCLID AVE	3/3/2021	P1
C	THEFT 3D SHOPLIFTING	4400 W WELLESLEY AVE	2/28/2021	P1
C	THEFT 3D VEHICLE PARTS AND ACCESSORIES	5800 N DRUMHELLER ST	3/1/2021	P1
C	THEFT 3D VEHICLE PARTS AND ACCESSORIES	2700 W FAIRVIEW AVE	3/2/2021	P1

For protection of victim privacy, the entire address on sexual assault crimes has been redacted.

POLICE SUMMARY - Ending: Saturday, March 6, 2021



NW - North Central District (P2)

Preliminary IBR Counts

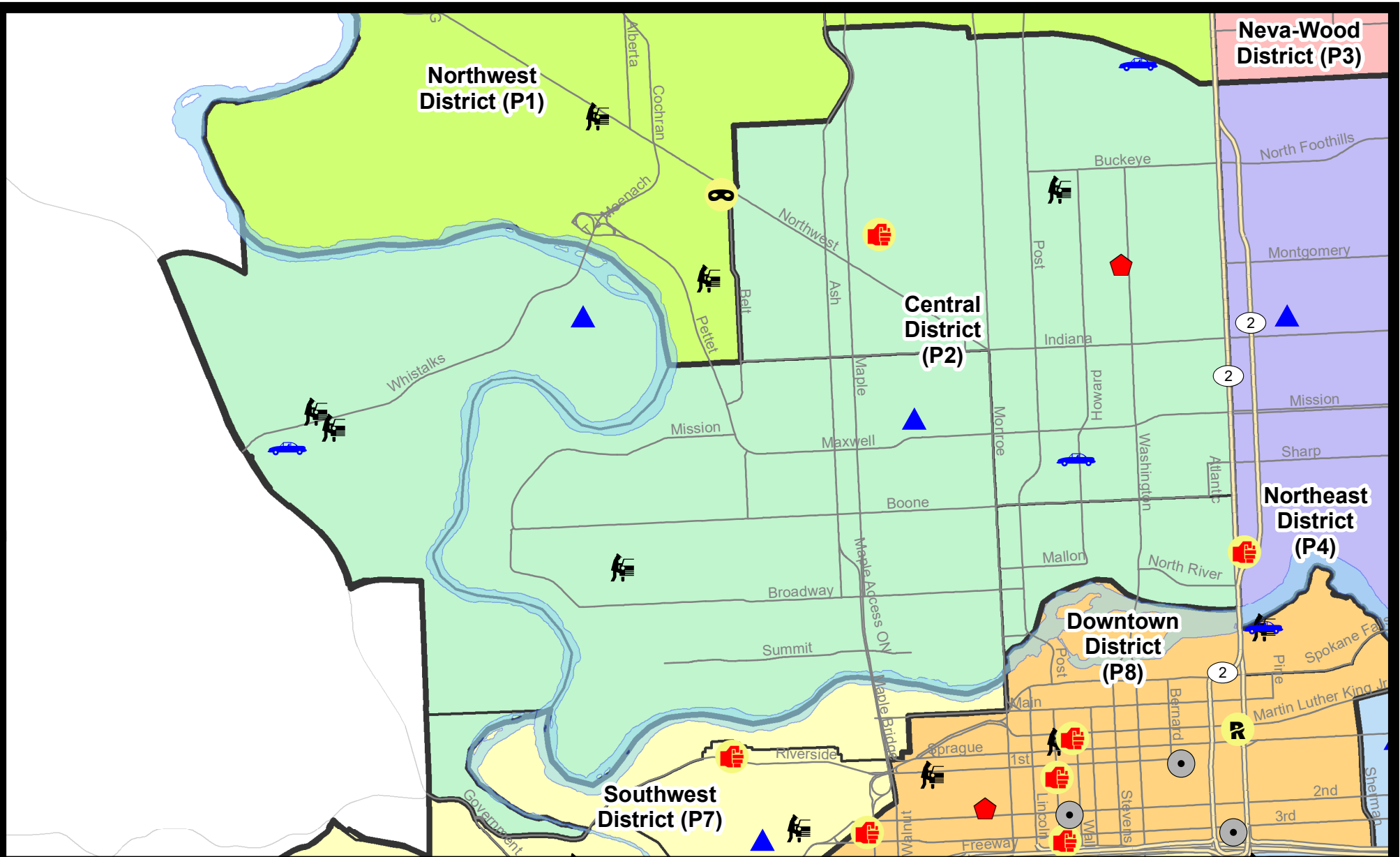
NIBRS Categories (Part 1 Selected)		7 Day Comparison			28 Day Comparison			YTD Comparison		
		Current	Prior	Percent	Current	Prior	Percent	Current	Prior	Percent
Violent	Criminal Homicide	0	0		0	0		0	0	
	Rape	0	0		2	1	100.00%	3	4	-25.00%
	Robbery - Commercial	0	0		0	0		0	1	-100.00%
	Robbery - Person	0	0		4	3	33.33%	8	8	0.00%
	Aggravated Assault - Non DV	0	2	-100.00%	5	3	66.67%	10	5	100.00%
	Aggravated Assault - DV	1	1	0.00%	2	4	-50.00%	7	6	16.67%
Violent Total:		1	3	-66.67%	13	11	18.18%	28	24	16.67%
Property	Burglary - Residential	1	4	-75.00%	8	11	-27.27%	23	24	-4.17%
	Burglary Garage	2	3	-33.33%	7	4	75.00%	13	11	18.18%
	Burglary Commercial	0	0		1	7	-85.71%	8	1	700.00%
	Larceny	15	15	0.00%	70	93	-24.73%	193	231	-16.45%
	Vehicle Theft	3	2	50.00%	7	12	-41.67%	24	47	-48.94%
	Arson	0	1	-100.00%	2	1	100.00%	3	1	200.00%
Property Total:		21	25	-16.00%	95	128	-25.78%	264	315	-16.19%
Preliminary Part 1 Crime Totals:		22	28	-21.43%	108	139	-22.30%	292	339	-13.86%
Current 7 Day Period:		2/28/2021 - 3/6/2021			Prior 7 Day Period:		2/21/2021 - 2/27/2021			
Current 28 Day Period:		2/7/2021 - 3/6/2021			Prior 28 Day Period:		1/10/2021 - 2/6/2021			
Current YTD Day Period:		1/1/2021 - 3/6/2021			Prior YTD Period:		1/1/2020 - 3/6/2020			

Prepared by SPD Crime Analysis Office - Monday, March 8, 2021

NOTE: SPD moved from UCR to the NIBRS reporting standard on 10/4/16 following the transition to a new RMS System. [Numbers on CompStat reports prior to this date should not be used as a comparison to those on this report.](#) Additional info on these reporting standards can be found on the FBI website: <https://ucr.fbi.gov/nibrs-overview>

This chart represents Preliminary counts of selected crime categories from Police Case Reports. Full statistical analysis to determine the confidence level of this data has not been performed. The % change columns on the preliminary counts differ from the percentage change on the NIBRS crime report, sometimes significantly. The CompStat report is designed for operational use and includes only selected NIBRS categories and coding less complex than full NIBRS rules. Official statistics for these and other NIBRS categories can be found on WASPC & FBI websites once available.






City of Spokane
Central District (P2)
Selected
Crime Types
2021-02-28 to 2021-03-06
 Prepared By:
 Crime Analysis Unit
 Spokane Police Department

Legend


NIBRS Events



Cases Represent LERMS Crime Codes
 Points may indicate multiple events
 Note: Veh Prowl is only Larceny category displayed



For Additional Information on Incidents
 pertaining to an Area, Trend, or Pattern
 Contact Information Analysis



THIS IS NOT A LEGAL DOCUMENT:
 The information shown on this map is compiled
 from various sources and is subject to constant
 revision. Information shown on this map should
 not be used to determine the location of facilities
 in relationship to property lines, section lines,
 streets, etc.



Sunday - Saturday

NW - Central District (P2)

2/28/2021 TO 3/6/2021



<u>A/C</u>	<u>Offense Statute</u>	<u>Address</u>	<u>Reported Date</u>	<u>Dist</u>
<u>SPA2EG</u>				
C	ASSAULT 2D	1400 W JACKSON AVE	3/1/2021	P1
C	MAIL THEFT	800 W KNOX AVE	3/5/2021	P2
C	RESIDENTIAL BURGLARY	400 W MONTGOMERY AVE	3/2/2021	P1
C	TAKING MOTOR VEHICLE WITHOUT PERMISSION 2D	1300 N HOWARD ST	3/5/2021	P1
C	THEFT 2D ALL OTHER	1200 W MANSFIELD AVE	3/1/2021	P2
C	THEFT 3D CITY ALL OTHER	2200 N MONROE ST	3/4/2021	P4
C	THEFT 3D FROM BUILDING	0 W MISSION AVE	3/5/2021	P2
A	THEFT 3D FROM MOTOR VEHICLE	2600 N WALL ST	3/2/2021	P2
C	THEFT 3D SHOPLIFTING	2500 N MONROE ST	2/28/2021	P2
C	THEFT 3D VEHICLE PARTS AND ACCESSORIES	1300 W ALICE AVE	2/28/2021	P2
C	THEFT OF MOTOR VEHICLE	300 W DALTON AVE	3/6/2021	P2
<u>SPA2WC</u>				
C	BURGLARY 2D GARAGE	1300 W SPOFFORD AVE	3/1/2021	P2
C	MAIL THEFT	2100 W GARDNER AVE	3/6/2021	P2
C	THEFT 2D ALL OTHER	1200 W SUMMIT PKWY	3/1/2021	P2
C	THEFT 3D FROM MOTOR VEHICLE	N LINDEKE ST / W DEAN AVE	2/28/2021	P2
C	THEFT 3D VEHICLE PARTS AND ACCESSORIES	1200 N MONROE ST	3/3/2021	P2
C	THEFT 3D VEHICLE PARTS AND ACCESSORIES	1600 N BELT ST	3/4/2021	P2
<u>SPA2WH</u>				
C	BURGLARY 2D GARAGE	2800 W ELLIOTT DR	2/28/2021	P2
C	MAIL THEFT	1100 N INLAND ST	3/5/2021	P2
C	THEFT 3D FROM MOTOR VEHICLE	3800 W WHISTALKS WAY	3/6/2021	P2
C	THEFT 3D FROM MOTOR VEHICLE	4000 W WHISTALKS WAY	3/6/2021	P2
C	THEFT OF MOTOR VEHICLE	1600 N RIVER RIDGE BLVD	3/1/2021	P1

POLICE SUMMARY - Ending: Saturday, March 6, 2021



NE - Neva-Wood District (P3)

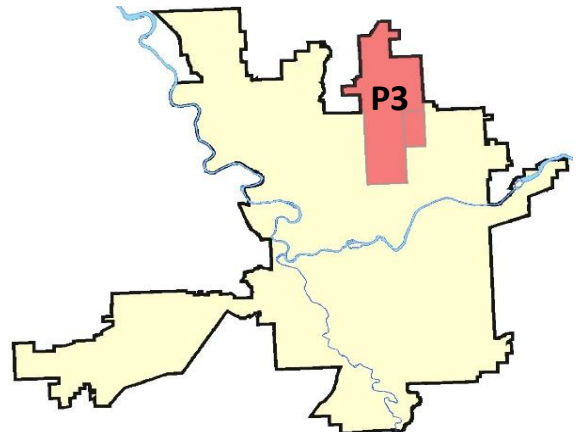
Preliminary IBR Counts

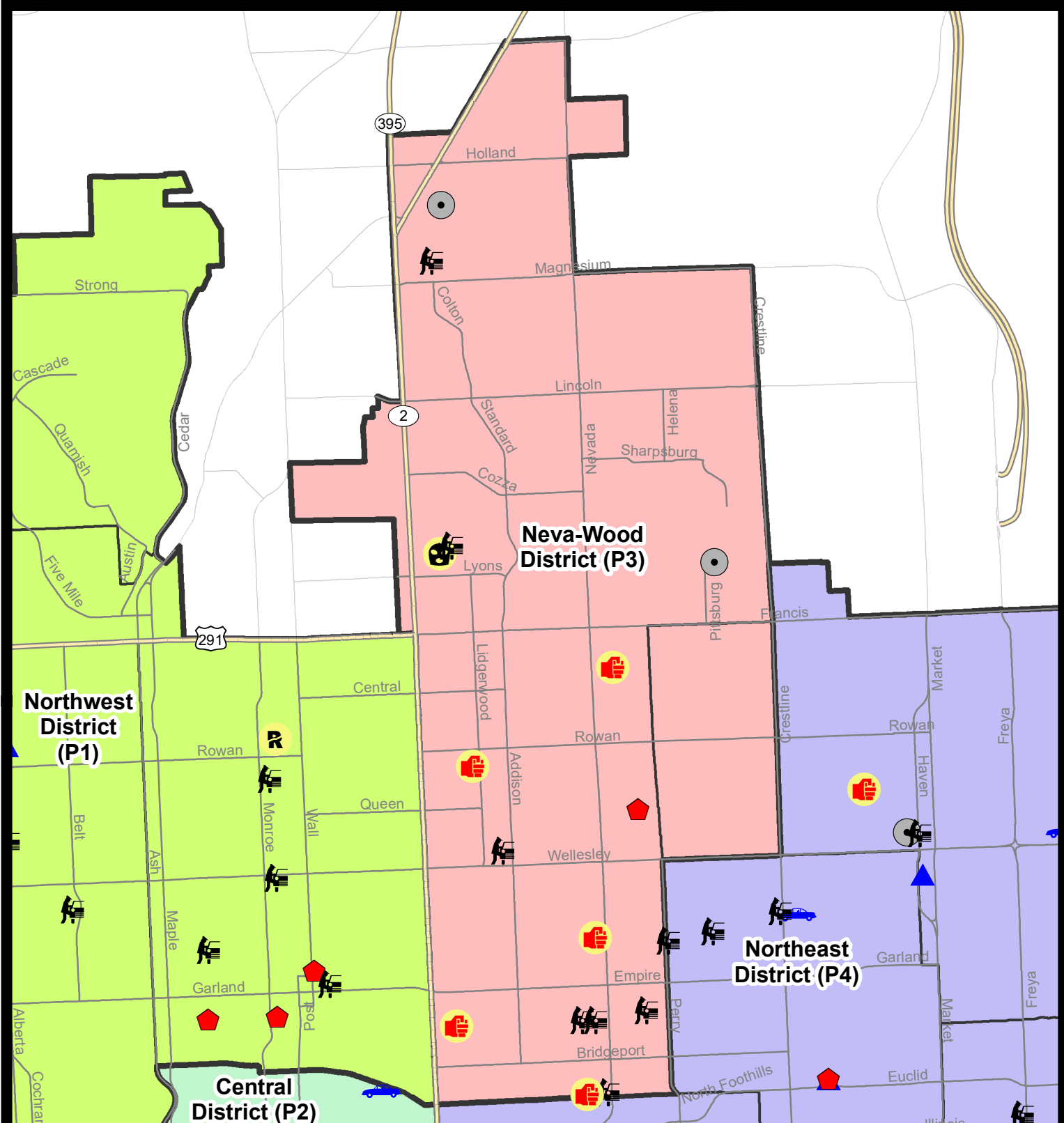
NIBRS Categories (Part 1 Selected)		7 Day Comparison			28 Day Comparison			YTD Comparison		
		Current	Prior	Percent	Current	Prior	Percent	Current	Prior	Percent
Violent	Criminal Homicide	0	0		0	0		0	1	-100.00%
	Rape	0	0		1	3	-66.67%	5	6	-16.67%
	Robbery - Commercial	1	1	0.00%	3	1	200.00%	4	10	-60.00%
	Robbery - Person	0	1	-100.00%	2	0		3	9	-66.67%
	Aggravated Assault - Non DV	3	5	-40.00%	11	4	175.00%	15	7	114.29%
	Aggravated Assault - DV	2	2	0.00%	8	4	100.00%	15	9	66.67%
Violent Total:		6	9	-33.33%	25	12	108.33%	42	42	0.00%
Property	Burglary - Residential	1	4	-75.00%	7	11	-36.36%	20	16	25.00%
	Burglary Garage	0	1	-100.00%	2	7	-71.43%	11	11	0.00%
	Burglary Commercial	2	2	0.00%	8	11	-27.27%	21	22	-4.55%
	Larceny	37	40	-7.50%	145	180	-19.44%	373	430	-13.26%
	Vehicle Theft	0	4	-100.00%	8	12	-33.33%	25	53	-52.83%
	Arson	0	0		0	0		0	0	
Property Total:		40	51	-21.57%	170	221	-23.08%	450	532	-15.41%
Preliminary Part 1 Crime Totals:		46	60	-23.33%	195	233	-16.31%	492	574	-14.29%
Current 7 Day Period:		2/28/2021 - 3/6/2021			Prior 7 Day Period:		2/21/2021 - 2/27/2021			
Current 28 Day Period:		2/7/2021 - 3/6/2021			Prior 28 Day Period:		1/10/2021 - 2/6/2021			
Current YTD Day Period:		1/1/2021 - 3/6/2021			Prior YTD Period:		1/1/2020 - 3/6/2020			

Prepared by SPD Crime Analysis Office - Monday, March 8, 2021

NOTE: SPD moved from UCR to the NIBRS reporting standard on 10/4/16 following the transition to a new RMS System. [Numbers on CompStat reports prior to this date should not be used as a comparison to those on this report.](#) Additional info on these reporting standards can be found on the FBI website: <https://ucr.fbi.gov/nibrs-overview>

This chart represents Preliminary counts of selected crime categories from Police Case Reports. Full statistical analysis to determine the confidence level of this data has not been performed. The % change columns on the preliminary counts differ from the percentage change on the NIBRS crime report, sometimes significantly. The CompStat report is designed for operational use and includes only selected NIBRS categories and coding less complex than full NIBRS rules. Official statistics for these and other NIBRS categories can be found on WASPC & FBI websites once available.





City of Spokane
Neva-Wood District (P3)
Selected Crime Codes
2021-02-28 to 2021-03-06
 Prepared By:
Crime Analysis Unit
Spokane Police Department

Legend

NIBRS Events

Criminal Homicide	Robbery Person	Burglary Commercial
Rape	Aggravated Assault	Vehicle Prowling
Robbery Commercial	Burglary Residential	Vehicle Theft
	Burglary Garage	Arson

For Additional Information on Incidents pertaining to an Area, Trend, or Pattern Contact Information Analysis

0 0.2 0.4 0.8 Miles

Geographic Information System

THIS IS NOT A LEGAL DOCUMENT:
 The information shown on this map is compiled from various sources and is subject to constant revision. Information shown on this map should not be used to determine the location of facilities in relationship to property lines, section lines, streets, etc.

Sunday - Saturday

2/28/2021 TO 3/6/2021

NE - Neva-Wood District (P3)



A/C	Offense Statute	Address	Reported Date	Dist
SPB3NL				
C	ASSAULT 1D	900 E ROCKWELL AVE	3/3/2021	P4
C	ASSAULT 2D	1100 E BISMARK AVE	2/28/2021	P4
C	ASSAULT 2D	200 E SANSON AVE	3/3/2021	P3
C	ASSAULT 2D	0 E GORDON AVE	3/6/2021	P2
C	ASSAULT 4D WEAPON	800 E EUCLID AVE	3/5/2021	P4
C	BURGLARY 2D COMMERCIAL	9100 N NEWPORT HWY	2/28/2021	P3
C	BURGLARY 2D COMMERCIAL	1700 E LYONS AVE	3/3/2021	P4
C	BURGLARY 2D FENCED AREA	9600 N DIVISION ST	3/6/2021	P2
C	MAIL THEFT	1100 E COZZA DR	3/2/2021	P2
C	MAIL THEFT	100 E CROWN AVE	3/5/2021	P3
C	RESIDENTIAL BURGLARY	1200 E QUEEN AVE	3/3/2021	P4
C	ROBBERY 2D COMMERCIAL	6700 N DIVISION ST	3/4/2021	P2
C	THEFT 1D SHOPLIFTING	6700 N DIVISION ST	3/6/2021	P2
C	THEFT 2D ALL OTHER	600 E FRANCIS AVE	3/1/2021	P3
C	THEFT 2D ALL OTHER	700 E LIBERTY AVE	3/3/2021	P3
C	THEFT 2D FROM MOTOR VEHICLE	100 E WEDGEWOOD AVE	3/4/2021	P3
C	THEFT 2D SHOPLIFTING	6600 N DIVISION ST	3/5/2021	P4
C	THEFT 2D SHOPLIFTING	4700 N DIVISION ST	3/6/2021	P3
C	THEFT 3D CITY SHOPLIFTING	6700 N DIVISION ST	3/3/2021	P4
C	THEFT 3D CITY SHOPLIFTING	6700 N DIVISION ST	3/3/2021	P4
C	THEFT 3D CITY SHOPLIFTING	9200 N NEVADA ST	3/4/2021	P4
C	THEFT 3D FROM BUILDING	5000 N CINCINNATI ST	2/28/2021	P3
C	THEFT 3D FROM BUILDING	0 E WEILE AVE	3/1/2021	P3
C	THEFT 3D FROM BUILDING	6100 N MORTON ST	3/5/2021	P3
C	THEFT 3D FROM BUILDING	1000 E HEROEY AVE	3/5/2021	P3
A	THEFT 3D FROM MOTOR VEHICLE	1200 E KIERNAN AVE	3/1/2021	P3
C	THEFT 3D FROM MOTOR VEHICLE	400 E BROAD AVE	3/2/2021	P3
A	THEFT 3D FROM MOTOR VEHICLE	8800 N COLTON ST	3/4/2021	P3
C	THEFT 3D FROM MOTOR VEHICLE	800 E GORDON AVE	3/5/2021	P3
C	THEFT 3D FROM MOTOR VEHICLE	900 E GORDON AVE	3/5/2021	P3
C	THEFT 3D FROM MOTOR VEHICLE	3100 N NEVADA ST	3/6/2021	P2
C	THEFT 3D SHOPLIFTING	6600 N DIVISION ST	2/28/2021	P3
C	THEFT 3D SHOPLIFTING	7300 N DIVISION ST	3/1/2021	P3
C	THEFT 3D SHOPLIFTING	4700 N DIVISION ST	3/1/2021	P3
C	THEFT 3D SHOPLIFTING	9600 N NEWPORT HWY	3/3/2021	P3
C	THEFT 3D SHOPLIFTING	5800 N DIVISION ST	3/4/2021	P3
C	THEFT 3D SHOPLIFTING	7700 N DIVISION ST	3/4/2021	P3
C	THEFT 3D SHOPLIFTING	7700 N DIVISION ST	3/4/2021	P3

For protection of victim privacy, the entire address on sexual assault crimes has been redacted.

A/C	Offense Statute	Address	Reported Date	Dist
C	THEFT 3D SHOPLIFTING	7700 N DIVISION ST	3/4/2021	P3
C	THEFT 3D SHOPLIFTING	6700 N DIVISION ST	3/4/2021	P3
C	THEFT 3D SHOPLIFTING	4700 N DIVISION ST	3/5/2021	P3
C	THEFT 3D SHOPLIFTING	9100 N NEWPORT HWY	3/5/2021	P3
C	THEFT 3D VEHICLE PARTS AND ACCESSORIES	200 E LYONS AVE	3/4/2021	P3
C	THEFT 3D VEHICLE PARTS AND ACCESSORIES	0 E WEILE AVE	3/5/2021	P3

SPB3WH

C	THEFT 3D FROM BUILDING	1600 E CENTRAL AVE	3/3/2021	P3
C	THEFT 3D FROM BUILDING	1500 E OLYMPIC AVE	3/5/2021	P3

POLICE SUMMARY - Ending: Saturday, March 6, 2021



NE - Northeast District (P4)

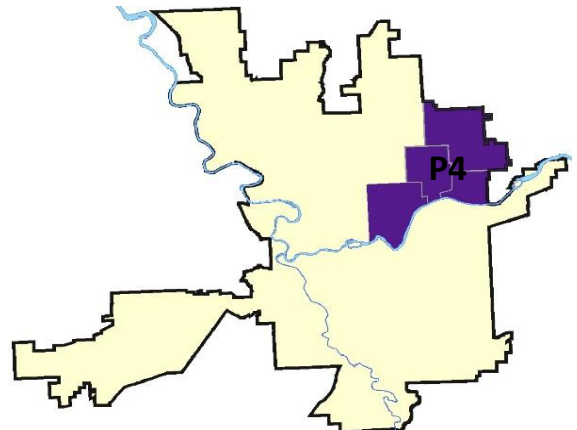
Preliminary IBR Counts

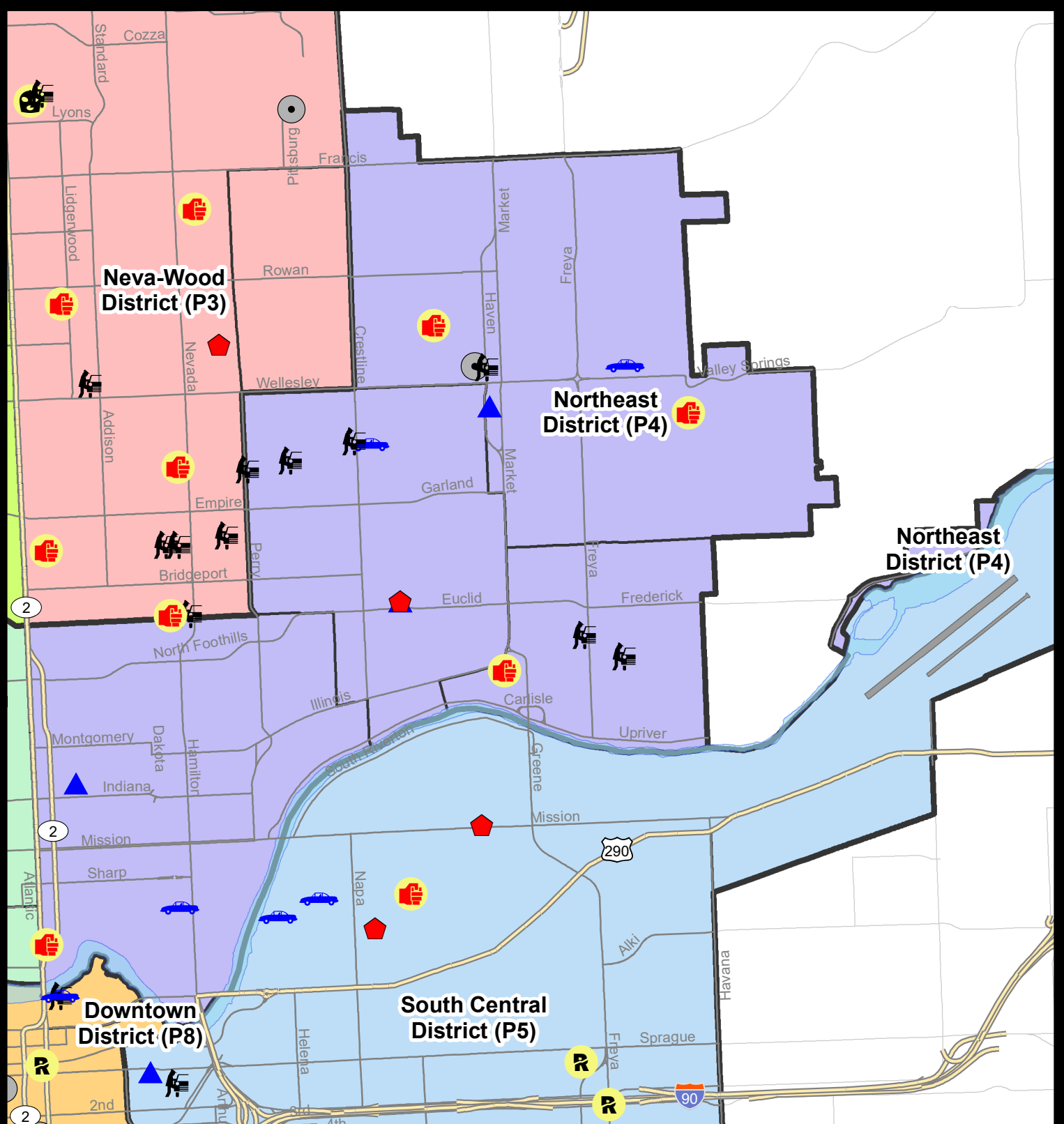
NIBRS Categories (Part 1 Selected)		7 Day Comparison			28 Day Comparison			YTD Comparison		
		Current	Prior	Percent	Current	Prior	Percent	Current	Prior	Percent
Violent	Criminal Homicide	0	0		0	0		0	3	-100.00%
	Rape	0	1	-100.00%	2	2	0.00%	4	4	0.00%
	Robbery - Commercial	0	1	-100.00%	1	0		1	0	
	Robbery - Person	0	1	-100.00%	4	1	300.00%	6	9	-33.33%
	Aggravated Assault - Non DV	3	1	200.00%	5	5	0.00%	12	14	-14.29%
	Aggravated Assault - DV	1	0		2	7	-71.43%	13	6	116.67%
Violent Total:		4	4	0.00%	14	15	-6.67%	36	36	0.00%
Property	Burglary - Residential	1	3	-66.67%	7	6	16.67%	17	23	-26.09%
	Burglary Garage	3	1	200.00%	4	2	100.00%	6	10	-40.00%
	Burglary Commercial	1	3	-66.67%	6	5	20.00%	12	5	140.00%
	Larceny	17	27	-37.04%	82	92	-10.87%	207	233	-11.16%
	Vehicle Theft	3	5	-40.00%	15	17	-11.76%	35	47	-25.53%
	Arson	0	0		1	1	0.00%	2	0	
Property Total:		25	39	-35.90%	115	123	-6.50%	279	318	-12.26%
Preliminary Part 1 Crime Totals:		29	43	-32.56%	129	138	-6.52%	315	354	-11.02%
Current 7 Day Period:		2/28/2021 - 3/6/2021			Prior 7 Day Period:		2/21/2021 - 2/27/2021			
Current 28 Day Period:		2/7/2021 - 3/6/2021			Prior 28 Day Period:		1/10/2021 - 2/6/2021			
Current YTD Day Period:		1/1/2021 - 3/6/2021			Prior YTD Period:		1/1/2020 - 3/6/2020			

Prepared by SPD Crime Analysis Office - Monday, March 8, 2021

NOTE: SPD moved from UCR to the NIBRS reporting standard on 10/4/16 following the transition to a new RMS System. [Numbers on CompStat reports prior to this date should not be used as a comparison to those on this report.](#) Additional info on these reporting standards can be found on the FBI website: <https://ucr.fbi.gov/nibrs-overview>

This chart represents Preliminary counts of selected crime categories from Police Case Reports. Full statistical analysis to determine the confidence level of this data has not been performed. The % change columns on the preliminary counts differ from the percentage change on the NIBRS crime report, sometimes significantly. The CompStat report is designed for operational use and includes only selected NIBRS categories and coding less complex than full NIBRS rules. Official statistics for these and other NIBRS categories can be found on WASPC & FBI websites once available.





City of Spokane

Northeast District (P4)

Selected Crime Codes

2021-02-28 to 2021-03-06

Prepared By:
Crime Analysis Unit
Spokane Police Department

Legend

NIBRS Events



Criminal Homicide



Rape



Robbery Commercial



Robbery Residential



Aggravated Assault



Burglary Residential



Burglary Garage



Burglary Commercial



Vehicle Prowling



Vehicle Theft



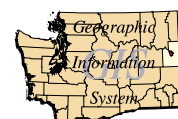
Arson



Cases Represent LERMS Crime Codes
Points may indicate multiple events
Note: Veh Prowl is only Larceny displayed

For Additional Information on
Incidents pertaining to an
Area, Trend, or Pattern
Contact Information Analysis

0 0.2 0.4 0.8 Miles



THIS IS NOT A LEGAL DOCUMENT:
The information shown on this map is compiled
from various sources and is subject to constant
revision. Information shown on this map should
not be used to determine the location of facilities
in relationship to property lines, section lines,
streets, etc.

Sunday - Saturday

NE - Northeast District (P4)

2/28/2021 TO 3/6/2021



<u>A/C</u>	<u>Offense Statute</u>	<u>Address</u>	<u>Reported Date</u>	<u>Dist</u>
<u>SPB4BE</u>				
C	BURGLARY 2D FENCED AREA	1800 E GLASS AVE	3/2/2021	P4
C	BURGLARY 2D GARAGE	2300 E EUCLID AVE	3/6/2021	P4
C	RESIDENTIAL BURGLARY	2300 E EUCLID AVE	3/6/2021	P3
C	THEFT 2D ALL OTHER	1600 E GLASS AVE	3/5/2021	P4
C	THEFT 2D FROM MOTOR VEHICLE	2000 E RICH AVE	3/1/2021	P4
C	THEFT 2D FROM MOTOR VEHICLE	1400 E LACROSSE AVE	3/4/2021	P4
A	THEFT 3D ALL OTHER	1800 E GLASS AVE	3/1/2021	P4
C	THEFT 3D FROM BUILDING	3900 N MARKET ST	3/5/2021	P4
C	THEFT 3D FROM MOTOR VEHICLE	1600 E ROCKWELL AVE	3/6/2021	P4
C	THEFT 3D VEHICLE PARTS AND ACCESSORIES	2600 N STONE ST	2/28/2021	P4
C	THEFT OF MOTOR VEHICLE	2100 E RICH AVE	3/1/2021	P4
<u>SPB4HI</u>				
C	ASSAULT 2D	2600 E QUEEN AVE	3/3/2021	P4
C	ASSAULT 2D	4300 E LONGFELLOW AVE	3/5/2021	P4
C	BURGLARY 2D COMMERCIAL	2900 E BROAD AVE	3/2/2021	P4
A	BURGLARY 2D FENCED AREA	3800 E BROAD AVE	3/4/2021	P4
C	BURGLARY 2D GARAGE	3000 E HEROY AVE	3/5/2021	P4
A	THEFT 3D FROM MOTOR VEHICLE	3000 E BROAD AVE	3/3/2021	P4
C	THEFT 3D VEHICLE PARTS AND ACCESSORIES	2100 E EVERETT AVE	3/6/2021	P2
C	THEFT OF MOTOR VEHICLE	3800 E BROAD AVE	3/4/2021	P4
<u>SPB4LO</u>				
C	ASSAULT 2D	800 N DIVISION ST	3/1/2021	P4
C	BURGLARY 2D GARAGE	200 E BALDWIN AVE	3/1/2021	P4
C	THEFT 3D ALL OTHER	1000 E BOONE AVE	3/1/2021	P4
C	THEFT 3D ALL OTHER	1700 N HAMILTON ST	3/4/2021	P4
C	THEFT 3D SHOPLIFTING	100 E MISSION AVE	3/6/2021	P2
A	THEFT OF MOTOR VEHICLE	800 E DESMET AVE	3/6/2021	P4
<u>SPB4MI</u>				
C	ASSAULT 2D	2600 N MARKET ST	3/3/2021	P4
C	THEFT 3D ALL OTHER	3400 E GRACE AVE	3/5/2021	P4
C	THEFT 3D FROM MOTOR VEHICLE	3800 E BUCKEYE AVE	3/3/2021	P4
C	THEFT OF A FIREARM FROM MOTOR VEHICLE	3500 E CLEVELAND AVE	3/2/2021	P4

SPOKANE POLICE DEPARTMENT



SOUTH **Police Service Area**

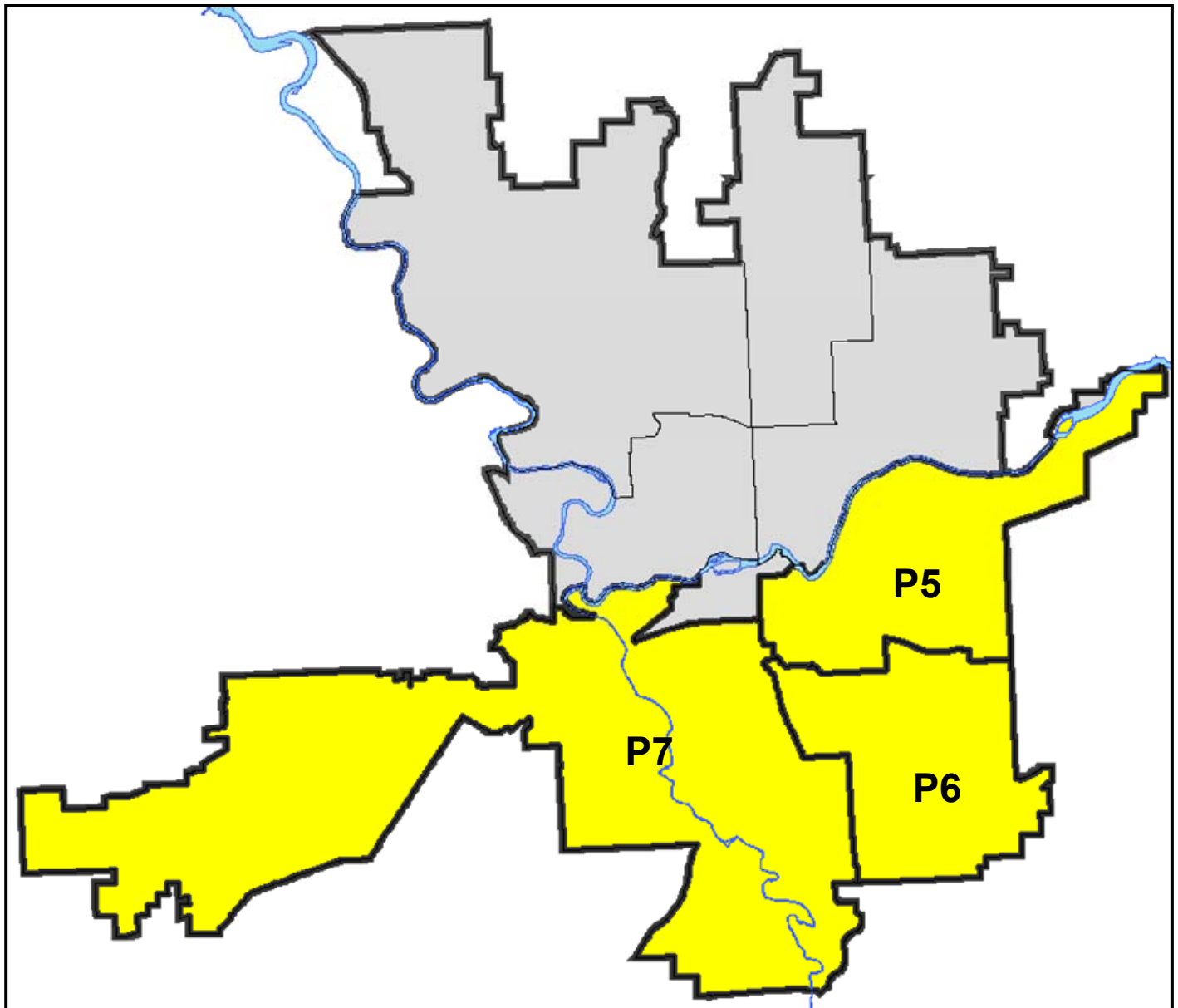
PSA Commander

Captain Brad Arleth

South Central District (P5)

Southeast District (P6)

Southwest District (P7)



POLICE SUMMARY - Ending: Saturday, March 6, 2021

SOUTH PRECINCT (P5, P6, and P7)



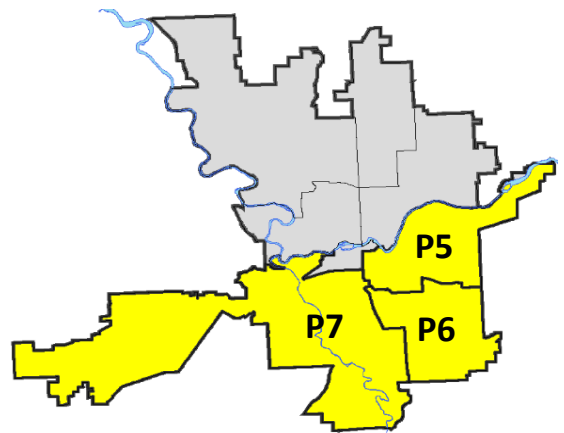
Preliminary IBR Counts

NIBRS Categories (Part 1 Selected)		7 Day Comparison			28 Day Comparison			YTD Comparison		
		Current	Prior	Percent	Current	Prior	Percent	Current	Prior	Percent
Violent	Criminal Homicide	0	0		0	0		0	1	-100.00%
	Rape	5	2	150.00%	11	6	83.33%	19	14	35.71%
	Robbery - Commercial	0	0		0	0		0	4	-100.00%
	Robbery - Person	0	1	-100.00%	3	0		4	4	0.00%
	Aggravated Assault - Non DV	0	3	-100.00%	7	7	0.00%	18	15	20.00%
	Aggravated Assault - DV	3	3	0.00%	9	6	50.00%	19	27	-29.63%
Violent Total:		8	9	-11.11%	30	19	57.89%	60	65	-7.69%
Property	Burglary - Residential	7	2	250.00%	17	11	54.55%	36	67	-46.27%
	Burglary Garage	3	3	0.00%	13	13	0.00%	28	25	12.00%
	Burglary Commercial	2	3	-33.33%	10	13	-23.08%	25	29	-13.79%
	Larceny	35	36	-2.78%	131	209	-37.32%	401	478	-16.11%
	Vehicle Theft	7	8	-12.50%	22	21	4.76%	52	94	-44.68%
	Arson	0	1	-100.00%	1	1	0.00%	2	5	-60.00%
Property Total:		54	53	1.89%	194	268	-27.61%	544	698	-22.06%
Preliminary Part 1 Crime Totals:		62	62	0.00%	224	287	-21.95%	604	763	-20.84%
Current 7 Day Period:		2/28/2021 - 3/6/2021			Prior 7 Day Period:		2/21/2021 - 2/27/2021			
Current 28 Day Period:		2/7/2021 - 3/6/2021			Prior 28 Day Period:		1/10/2021 - 2/6/2021			
Current YTD Day Period:		1/1/2021 - 3/6/2021			Prior YTD Period:		1/1/2020 - 3/6/2020			

Prepared by SPD Crime Analysis Office - Monday, March 8, 2021

NOTE: SPD moved from UCR to the NIBRS reporting standard on 10/4/16 following the transition to a new RMS System. [Numbers on CompStat reports prior to this date should not be used as a comparison to those on this report.](#) Additional info on these reporting standards can be found on the FBI website: <https://ucr.fbi.gov/nibrs-overview>

This chart represents Preliminary counts of selected crime categories from Police Case Reports. Full statistical analysis to determine the confidence level of this data has not been performed. The % change columns on the preliminary counts differ from the percentage change on the NIBRS crime report, sometimes significantly. The CompStat report is designed for operational use and includes only selected NIBRS categories and coding less complex than full NIBRS rules. Official statistics for these and other NIBRS categories can be found on WASPC & FBI websites once available.



POLICE SUMMARY - Ending: Saturday, March 6, 2021



SE - South Central District (P5)

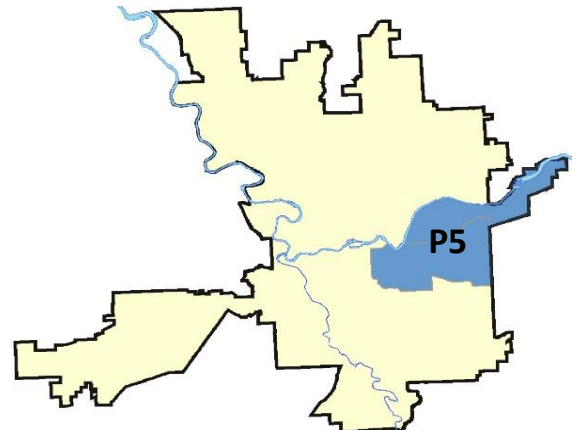
Preliminary IBR Counts

NIBRS Categories (Part 1 Selected)		7 Day Comparison			28 Day Comparison			YTD Comparison		
		Current	Prior	Percent	Current	Prior	Percent	Current	Prior	Percent
Violent	Criminal Homicide	0	0		0	0		0	0	
	Rape	3	1	200.00%	7	1	600.00%	9	2	350.00%
	Robbery - Commercial	0	0		0	0		0	0	
	Robbery - Person	0	0		1	0		1	0	
	Aggravated Assault - Non DV	0	3	-100.00%	6	3	100.00%	9	9	0.00%
	Aggravated Assault - DV	1	1	0.00%	4	4	0.00%	11	12	-8.33%
Violent Total:		4	5	-20.00%	18	8	125.00%	30	23	30.43%
Property	Burglary - Residential	3	1	200.00%	7	1	600.00%	9	20	-55.00%
	Burglary Garage	1	0		3	4	-25.00%	7	4	75.00%
	Burglary Commercial	0	1	-100.00%	4	7	-42.86%	12	11	9.09%
	Larceny	11	15	-26.67%	52	73	-28.77%	146	157	-7.01%
	Vehicle Theft	3	1	200.00%	6	8	-25.00%	18	32	-43.75%
	Arson	0	1	-100.00%	1	1	0.00%	2	3	-33.33%
Property Total:		18	19	-5.26%	73	94	-22.34%	194	227	-14.54%
Preliminary Part 1 Crime Totals:		22	24	-8.33%	91	102	-10.78%	224	250	-10.40%
Current 7 Day Period:		2/28/2021 - 3/6/2021			Prior 7 Day Period:		2/21/2021 - 2/27/2021			
Current 28 Day Period:		2/7/2021 - 3/6/2021			Prior 28 Day Period:		1/10/2021 - 2/6/2021			
Current YTD Day Period:		1/1/2021 - 3/6/2021			Prior YTD Period:		1/1/2020 - 3/6/2020			


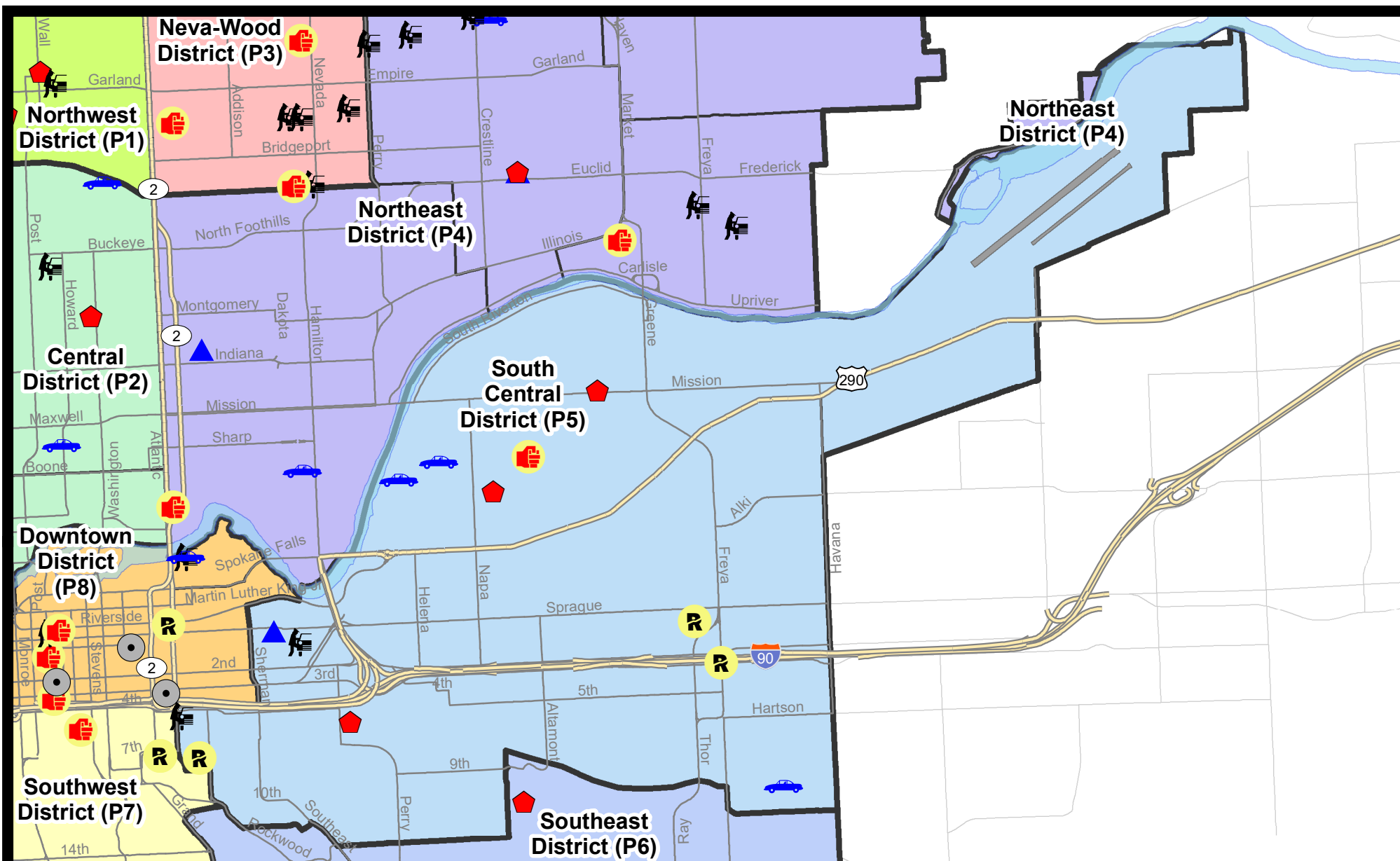
Prepared by SPD Crime Analysis Office - Monday, March 8, 2021

NOTE: SPD moved from UCR to the NIBRS reporting standard on 10/4/16 following the transition to a new RMS System. [Numbers on CompStat reports prior to this date should not be used as a comparison to those on this report.](#) Additional info on these reporting standards can be found on the FBI website: <https://ucr.fbi.gov/nibrs-overview>

This chart represents Preliminary counts of selected crime categories from Police Case Reports. Full statistical analysis to determine the confidence level of this data has not been performed. The % change columns on the preliminary counts differ from the percentage change on the NIBRS crime report, sometimes significantly. The CompStat report is designed for operational use and includes only selected NIBRS categories and coding less complex than full NIBRS rules. Official statistics for these and other NIBRS categories can be found on WASPC & FBI websites once available.



Note: On 2/10/21 a portion of the Police Block SPC5EC became part of the Downtown Precinct (SPD8EC); Consequently activity in P5 will appear lower if compared to printed CompStat reports prior to 2/10/21



City of Spokane
South Central District (P5)
Selected
Crime Types
2021-02-28 to 2021-03-06

Prepared By:
Crime Analysis Unit
Spokane Police Department

Legend

NIBRS Events



Criminal Homicide



Rape



Robbery Commercial



Robbery Person



Aggravated Assault



Burglary Residential



Burglary Garage



Burglary Commercial



Vehicle Prowling



Vehicle Theft



Arson

Cases Represent LERMS Crime Codes

Points may indicate multiple events

Note: Veh Prowl is only Larceny category displayed



For Additional Information on Incidents
 pertaining to an Area, Trend, or Pattern
 Contact Information Analysis

0 0.2 0.4 0.6 0.8 1 Miles



THIS IS NOT A LEGAL DOCUMENT:
 The information shown on this map is compiled
 from various sources and is subject to constant
 revision. Information shown on this map should
 not be used to determine the location of facilities
 in relationship to property lines, section lines,
 streets, etc.

Sunday - Saturday

SE - South Central District (P5)

2/28/2021 TO 3/6/2021



<u>A/C</u>	<u>Offense Statute</u>	<u>Address</u>	<u>Reported Date</u>	<u>Dist</u>
<u>SPC5EC</u>				
C	BURGLARY 1D FROM RESIDENCE	600 S RICHARD ALLEN CT	3/5/2021	P6
A	BURGLARY 2D GARAGE	600 E SPRAGUE AVE	3/6/2021	P5
C	RAPE 1D		2/28/2021	P6
C	RAPE 1D		3/1/2021	P5
C	RAPE 2D		3/6/2021	P6
C	THEFT 2D ALL OTHER	1400 E SPRAGUE AVE	3/1/2021	P5
C	THEFT 2D FROM MOTOR VEHICLE	400 S DIVISION ST	3/1/2021	P5
C	THEFT 3D ALL OTHER	2500 E PACIFIC AVE	3/3/2021	P5
C	THEFT 3D ALL OTHER	700 E SPRAGUE AVE	3/4/2021	P5
C	THEFT 3D ALL OTHER	2100 E SPRAGUE AVE	3/4/2021	P5
C	THEFT 3D CITY SHOPLIFTING	400 S THOR ST	3/2/2021	P6
C	THEFT 3D FROM BUILDING	4100 E BROADWAY AVE	3/3/2021	P5
C	THEFT 3D FROM BUILDING	4200 E SPRAGUE AVE	3/5/2021	P5
C	THEFT 3D FROM MOTOR VEHICLE	100 S SCOTT ST	3/2/2021	P5
C	THEFT OF MOTOR VEHICLE	3900 E 11TH AVE	3/4/2021	P6
<u>SPC5GP</u>				
C	ASSAULT 2D	2300 E DESMET AVE	3/3/2021	P6
C	RESIDENTIAL BURGLARY	2100 E MALLON AVE	2/28/2021	P6
C	RESIDENTIAL BURGLARY	1500 N REGAL ST	3/4/2021	P6
C	THEFT 2D FROM BUILDING	2100 E MALLON AVE	2/28/2021	P6
C	THEFT 2D FROM BUILDING	4700 E TRENT AVE	3/5/2021	P5
C	THEFT OF MOTOR VEHICLE	1000 N HOGAN ST	2/28/2021	P4
C	THEFT OF MOTOR VEHICLE	1700 E DESMET AVE	3/1/2021	P6

POLICE SUMMARY - Ending: Saturday, March 6, 2021



SE - Southeast District (P6)

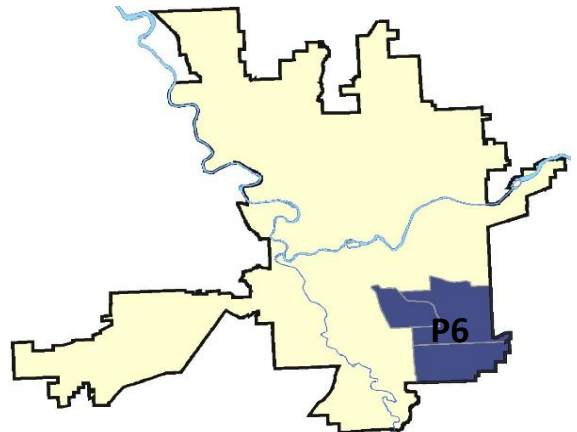
Preliminary IBR Counts

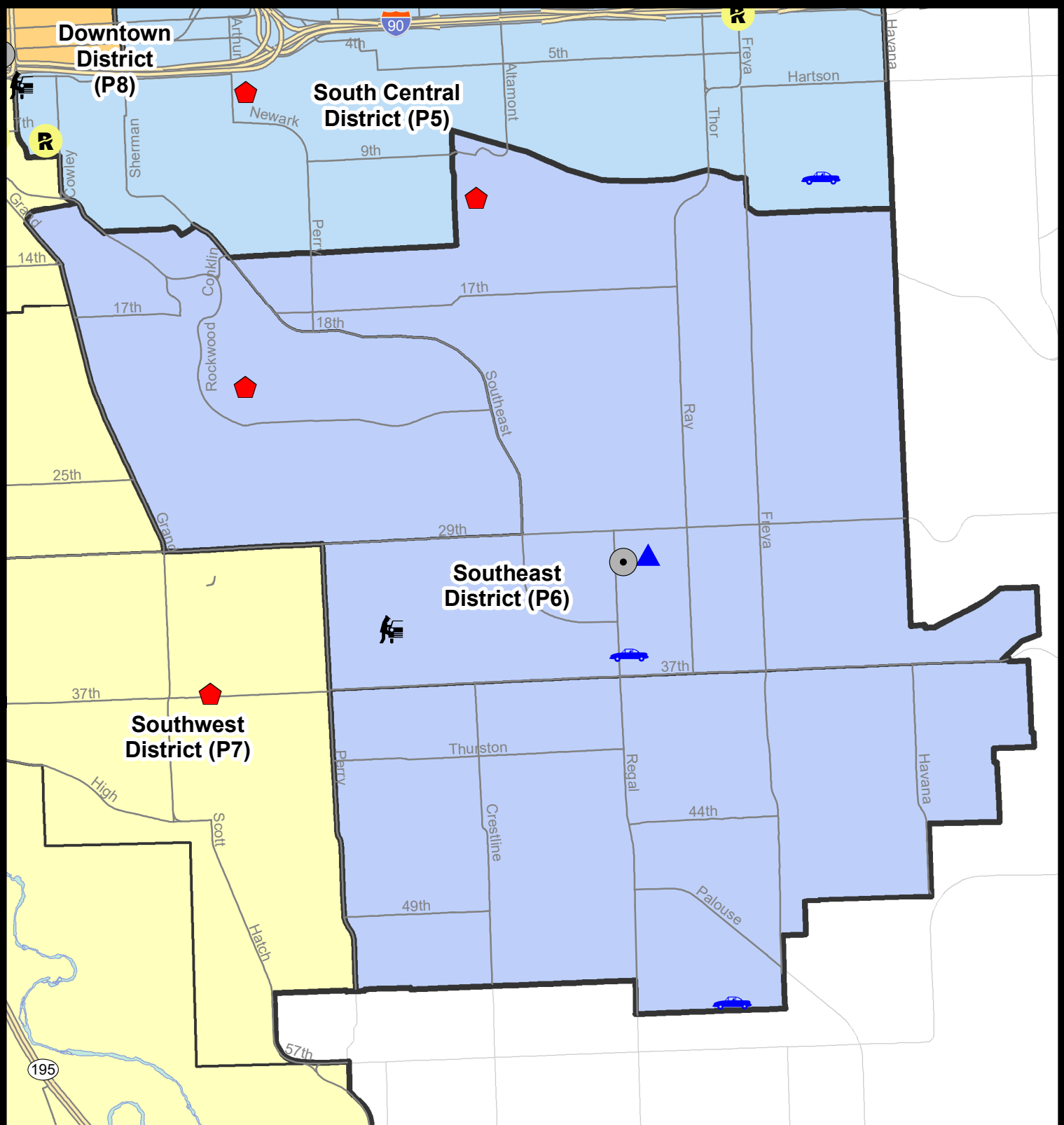
NIBRS Categories (Part 1 Selected)		7 Day Comparison			28 Day Comparison			YTD Comparison		
		Current	Prior	Percent	Current	Prior	Percent	Current	Prior	Percent
Violent	Criminal Homicide	0	0		0	0		0	1	-100.00%
	Rape	0	1	-100.00%	2	2	0.00%	4	2	100.00%
	Robbery - Commercial	0	0		0	0		0	2	-100.00%
	Robbery - Person	0	0		0	0		0	2	-100.00%
	Aggravated Assault - Non DV	0	0		1	0		3	1	200.00%
	Aggravated Assault - DV	0	0		1	1	0.00%	2	9	-77.78%
Violent Total:		0	1	-100.00%	4	3	33.33%	9	17	-47.06%
Property	Burglary - Residential	2	0		2	5	-60.00%	9	20	-55.00%
	Burglary Garage	1	2	-50.00%	4	4	0.00%	9	12	-25.00%
	Burglary Commercial	1	0		1	1	0.00%	2	1	100.00%
	Larceny	3	7	-57.14%	22	38	-42.11%	76	106	-28.30%
	Vehicle Theft	2	1	100.00%	5	5	0.00%	11	17	-35.29%
	Arson	0	0		0	0		0	1	-100.00%
Property Total:		9	10	-10.00%	34	53	-35.85%	107	157	-31.85%
Preliminary Part 1 Crime Totals:		9	11	-18.18%	38	56	-32.14%	116	174	-33.33%
Current 7 Day Period:		2/28/2021 - 3/6/2021			Prior 7 Day Period:		2/21/2021 - 2/27/2021			
Current 28 Day Period:		2/7/2021 - 3/6/2021			Prior 28 Day Period:		1/10/2021 - 2/6/2021			
Current YTD Day Period:		1/1/2021 - 3/6/2021			Prior YTD Period:		1/1/2020 - 3/6/2020			

Prepared by SPD Crime Analysis Office - Monday, March 8, 2021

NOTE: SPD moved from UCR to the NIBRS reporting standard on 10/4/16 following the transition to a new RMS System. [Numbers on CompStat reports prior to this date should not be used as a comparison to those on this report.](#) Additional info on these reporting standards can be found on the FBI website: <https://ucr.fbi.gov/nibrs-overview>

This chart represents Preliminary counts of selected crime categories from Police Case Reports. Full statistical analysis to determine the confidence level of this data has not been performed. The % change columns on the preliminary counts differ from the percentage change on the NIBRS crime report, sometimes significantly. The CompStat report is designed for operational use and includes only selected NIBRS categories and coding less complex than full NIBRS rules. Official statistics for these and other NIBRS categories can be found on WASPC & FBI websites once available.





City of Spokane
Southeast District (P6)
Selected Crime Codes
2021-02-28 to 2021-03-06
 Prepared By:
Crime Analysis Unit
Spokane Police Department

Legend

NIBRS Events

Criminal Homicide	Robbery Person	Burglary Commercial
Rape	Aggravated Assault	Vehicle Prowling
Robbery Commercial	Burglary Residential	Vehicle Theft
	Burglary Garage	Arson

For Additional Information on Incidents pertaining to an Area, Trend, or Pattern Contact Information Analysis

*Cases Represent LERMS Crime Codes
 Points may indicate multiple events
 Note: Veh Prowl is only Larceny displayed*

0 0.15 0.3 0.6 Miles

SPokane

THIS IS NOT A LEGAL DOCUMENT:
 The information shown on this map is compiled from various sources and is subject to constant revision. Information shown on this map should not be used to determine the location of facilities in relationship to property lines, section lines, streets, etc.

Sunday - Saturday

SE - Southeast District (P6)

2/28/2021 TO 3/6/2021



<u>A/C</u>	<u>Offense Statute</u>	<u>Address</u>	<u>Reported Date</u>	<u>Dist</u>
<u>SPC6LH</u>				
A	BURGLARY 2D COMMERCIAL	2900 E 30TH AVE	3/2/2021	P6
C	BURGLARY 2D FENCED AREA	2200 E 29TH AVE	3/1/2021	P6
C	BURGLARY 2D GARAGE	3000 E 30TH AVE	3/6/2021	P6
A	RESIDENTIAL BURGLARY	1100 S ALTAMONT BLVD	2/28/2021	P6
C	THEFT 2D FROM MOTOR VEHICLE	1700 E 34TH AVE	2/28/2021	P5
C	THEFT OF MOTOR VEHICLE	2900 E 36TH AVE	3/5/2021	P6
<u>SPC6RW</u>				
C	RESIDENTIAL BURGLARY	2000 S SYRINGA RD	3/4/2021	P6
C	THEFT 3D FROM BUILDING	1300 S GRAND BLVD	3/1/2021	P6
<u>SPC6SG</u>				
C	THEFT OF MOTOR VEHICLE	3300 E 55TH AVE	3/3/2021	P6

POLICE SUMMARY - Ending: Saturday, March 6, 2021



SW - Southwest District (P7)

Preliminary IBR Counts

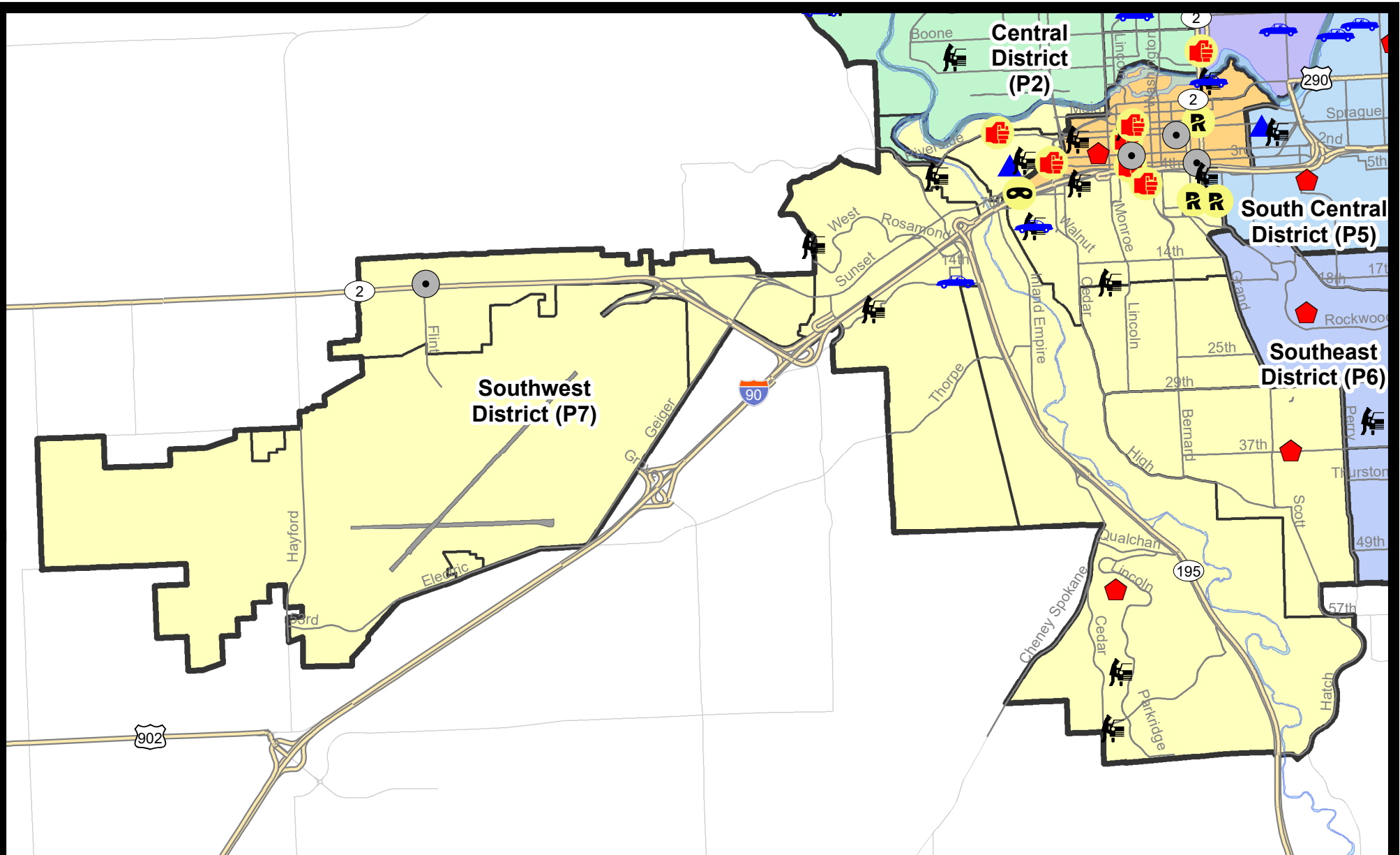
NIBRS Categories (Part 1 Selected)		7 Day Comparison			28 Day Comparison			YTD Comparison		
		Current	Prior	Percent	Current	Prior	Percent	Current	Prior	Percent
Violent	Criminal Homicide	0	0		0	0		0	0	
	Rape	2	0		2	3	-33.33%	6	10	-40.00%
	Robbery - Commercial	0	0		0	0		0	2	-100.00%
	Robbery - Person	0	1	-100.00%	2	0		3	2	50.00%
	Aggravated Assault - Non DV	0	0		0	4	-100.00%	6	5	20.00%
	Aggravated Assault - DV	2	2	0.00%	4	1	300.00%	6	6	0.00%
Violent Total:		4	3	33.33%	8	8	0.00%	21	25	-16.00%
Property	Burglary - Residential	2	1	100.00%	8	5	60.00%	18	27	-33.33%
	Burglary Garage	1	1	0.00%	6	5	20.00%	12	9	33.33%
	Burglary Commercial	1	2	-50.00%	5	5	0.00%	11	17	-35.29%
	Larceny	21	14	50.00%	57	98	-41.84%	179	215	-16.74%
	Vehicle Theft	2	6	-66.67%	11	8	37.50%	23	45	-48.89%
	Arson	0	0		0	0		0	1	-100.00%
Property Total:		27	24	12.50%	87	121	-28.10%	243	314	-22.61%
Preliminary Part 1 Crime Totals:		31	27	14.81%	95	129	-26.36%	264	339	-22.12%
Current 7 Day Period:		2/28/2021 - 3/6/2021			Prior 7 Day Period:		2/21/2021 - 2/27/2021			
Current 28 Day Period:		2/7/2021 - 3/6/2021			Prior 28 Day Period:		1/10/2021 - 2/6/2021			
Current YTD Day Period:		1/1/2021 - 3/6/2021			Prior YTD Period:		1/1/2020 - 3/6/2020			

Prepared by SPD Crime Analysis Office - Monday, March 8, 2021

NOTE: SPD moved from UCR to the NIBRS reporting standard on 10/4/16 following the transition to a new RMS System. [Numbers on CompStat reports prior to this date should not be used as a comparison to those on this report.](#) Additional info on these reporting standards can be found on the FBI website: <https://ucr.fbi.gov/nibrs-overview>

This chart represents Preliminary counts of selected crime categories from Police Case Reports. Full statistical analysis to determine the confidence level of this data has not been performed. The % change columns on the preliminary counts differ from the percentage change on the NIBRS crime report, sometimes significantly. The CompStat report is designed for operational use and includes only selected NIBRS categories and coding less complex than full NIBRS rules. Official statistics for these and other NIBRS categories can be found on WASPC & FBI websites once available.

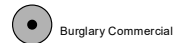
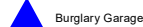
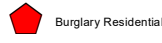
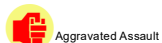
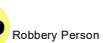




City of Spokane
Southwest District (P7)
Selected
Crime Types
2021-02-28 to 2021-03-06
 Prepared By:
 Crime Analysis Unit
 Spokane Police Department

Legend

NIBRS Events



Cases Represent LERMS Crime Codes
 Points may indicate multiple events
 Note: Veh Prowl is only Larceny category displayed



For Additional Information on Incidents
 pertaining to an Area, Trend, or Pattern
 Contact Information Analysis

0 0.2 0.4 0.6 0.8 1 1.2 1.4 1.6 Miles



THIS IS NOT A LEGAL DOCUMENT:
 The information shown on this map is compiled
 from various sources and is subject to constant
 revision. Information shown on this map should
 not be used to determine the location of facilities
 in relationship to property lines, section lines,
 streets, etc.



Sunday - Saturday

SE - Southwest District (P7)

2/28/2021 TO 3/6/2021



<u>A/C</u>	<u>Offense Statute</u>	<u>Address</u>	<u>Reported Date</u>	<u>Dist</u>
<u>SPD7BA</u>				
C	ASSAULT 2D	2100 W RIVERSIDE AVE	2/28/2021	P5
C	BURGLARY 2D GARAGE	200 S CHESTNUT ST	3/6/2021	P7
C	THEFT 2D FROM BUILDING	1800 W 3RD AVE	3/1/2021	P7
C	THEFT 3D FROM MOTOR VEHICLE	1900 W 2ND AVE	2/28/2021	P7
<u>SPD7CH</u>				
C	ASSAULT 2D	500 S HOWARD ST	3/4/2021	P8
C	RAPE 1D		3/4/2021	P5
C	RAPE 2D		3/4/2021	P5
C	THEFT 2D ALL OTHER	400 S JEFFERSON ST	3/3/2021	P7
C	THEFT 2D FROM MOTOR VEHICLE	1300 W 5TH AVE	3/1/2021	P7
C	THEFT 3D FROM BUILDING	400 S JEFFERSON ST	3/1/2021	P7
C	THEFT 3D FROM BUILDING	1200 W 5TH AVE	3/3/2021	P7
C	THEFT 3D FROM BUILDING	300 W 8TH AVE	3/5/2021	P7
C	THEFT 3D FROM BUILDING	800 W 5TH AVE	3/6/2021	P5
C	THEFT 3D FROM MOTOR VEHICLE	1800 W 9TH AVE	3/1/2021	P7
A	THEFT 3D FROM MOTOR VEHICLE	1000 W 16TH AVE	3/2/2021	P7
C	THEFT 3D SHOPLIFTING	1500 W 10TH AVE	3/2/2021	P7
C	THEFT OF MOTOR VEHICLE	1800 W 9TH AVE	3/1/2021	P7
<u>SPD7CS</u>				
C	BURGLARY 1D FROM RESIDENCE	800 E 37TH AVE	3/5/2021	P6
<u>SPD7GT</u>				
C	THEFT 2D FROM MOTOR VEHICLE	3700 W GRANDVIEW AVE	3/4/2021	P7
C	THEFT OF MOTOR VEHICLE	2700 W 16TH AVE	2/28/2021	P7
<u>SPD7LC</u>				
C	MAIL THEFT	7100 S PARKRIDGE BLVD	3/3/2021	P7
C	RESIDENTIAL BURGLARY	5200 S FALCON POINT CT	3/3/2021	P7
C	THEFT 1D FROM MOTOR VEHICLE	1000 W HIGHPEAK DR	3/5/2021	P7
C	THEFT 2D FROM BUILDING	5200 S FALCON POINT CT	3/3/2021	P7
C	THEFT 2D FROM MOTOR VEHICLE	300 S A ST	2/28/2021	P7
C	THEFT 3D FROM MOTOR VEHICLE	6800 S GRANITE HILLS ST	3/5/2021	P7
<u>SPD7MC</u>				
C	THEFT 2D ALL OTHER	2800 S LINCOLN ST	3/3/2021	P5
C	THEFT 3D ALL OTHER	W 18TH AVE / S MONROE ST	3/1/2021	P7
C	THEFT 3D FROM BUILDING	0 E 26TH AVE	3/6/2021	P7
<u>SPD7WP</u>				
C	BURGLARY 2D COMMERCIAL	9000 W US 2 HWY	3/5/2021	P7

For protection of victim privacy, the entire address on sexual assault crimes has been redacted.

<u>A/C</u>	<u>Offense Statute</u>	<u>Address</u>	<u>Reported Date</u>	<u>Dist</u>
C	THEFT 3D CITY FROM BUILDING	9000 W US 2 HWY	3/5/2021	P7

SPOKANE POLICE DEPARTMENT

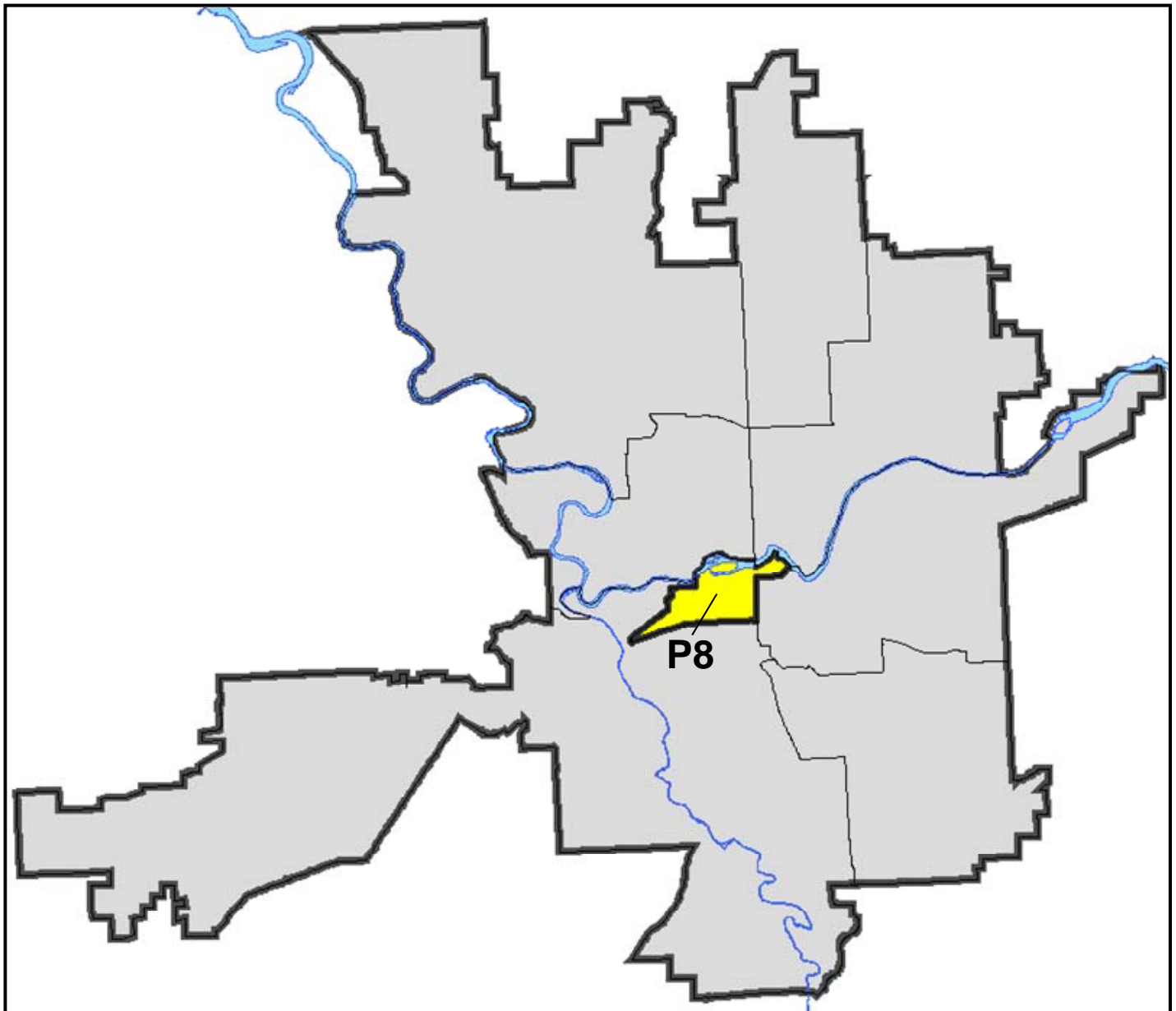
DOWNTOWN

Police Service Area



PSA Commander

Captain David Singley



POLICE SUMMARY - Ending: Saturday, March 6, 2021

DOWNTOWN PRECINCT (P8)



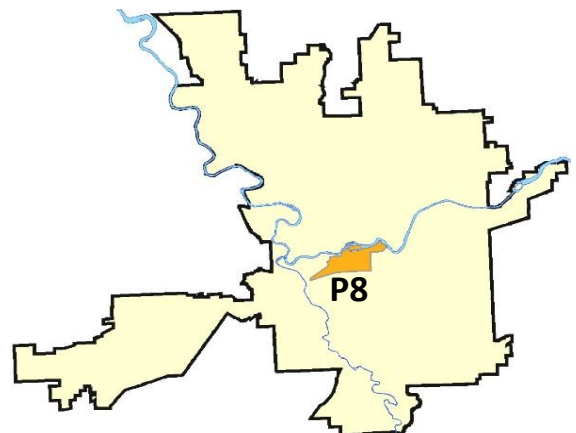
Preliminary IBR Counts

NIBRS Categories (Part 1 Selected)		7 Day Comparison			28 Day Comparison			YTD Comparison		
		Current	Prior	Percent	Current	Prior	Percent	Current	Prior	Percent
Violent	Criminal Homicide	0	0		0	0		0	0	
	Rape	1	0		3	2	50.00%	6	1	500.00%
	Robbery - Commercial	0	0		0	0		2	2	0.00%
	Robbery - Person	1	0		2	5	-60.00%	8	5	60.00%
	Aggravated Assault - Non DV	4	1	300.00%	8	5	60.00%	15	20	-25.00%
	Aggravated Assault - DV	0	0		2	1	100.00%	4	5	-20.00%
Violent Total:		6	1	500.00%	15	13	15.38%	35	33	6.06%
Property	Burglary - Residential	1	0		2	2	0.00%	5	4	25.00%
	Burglary Garage	0	0		1	1	0.00%	2	0	
	Burglary Commercial	3	1	200.00%	4	13	-69.23%	19	26	-26.92%
	Larceny	13	10	30.00%	45	81	-44.44%	146	202	-27.72%
	Vehicle Theft	1	1	0.00%	4	5	-20.00%	10	17	-41.18%
	Arson	0	0		0	1	-100.00%	1	4	-75.00%
Property Total:		18	12	50.00%	56	103	-45.63%	183	253	-27.67%
Preliminary Part 1 Crime Totals:		24	13	84.62%	71	116	-38.79%	218	286	-23.78%
Current 7 Day Period:		2/28/2021 - 3/6/2021			Prior 7 Day Period:		2/21/2021 - 2/27/2021			
Current 28 Day Period:		2/7/2021 - 3/6/2021			Prior 28 Day Period:		1/10/2021 - 2/6/2021			
Current YTD Day Period:		1/1/2021 - 3/6/2021			Prior YTD Period:		1/1/2020 - 3/6/2020			

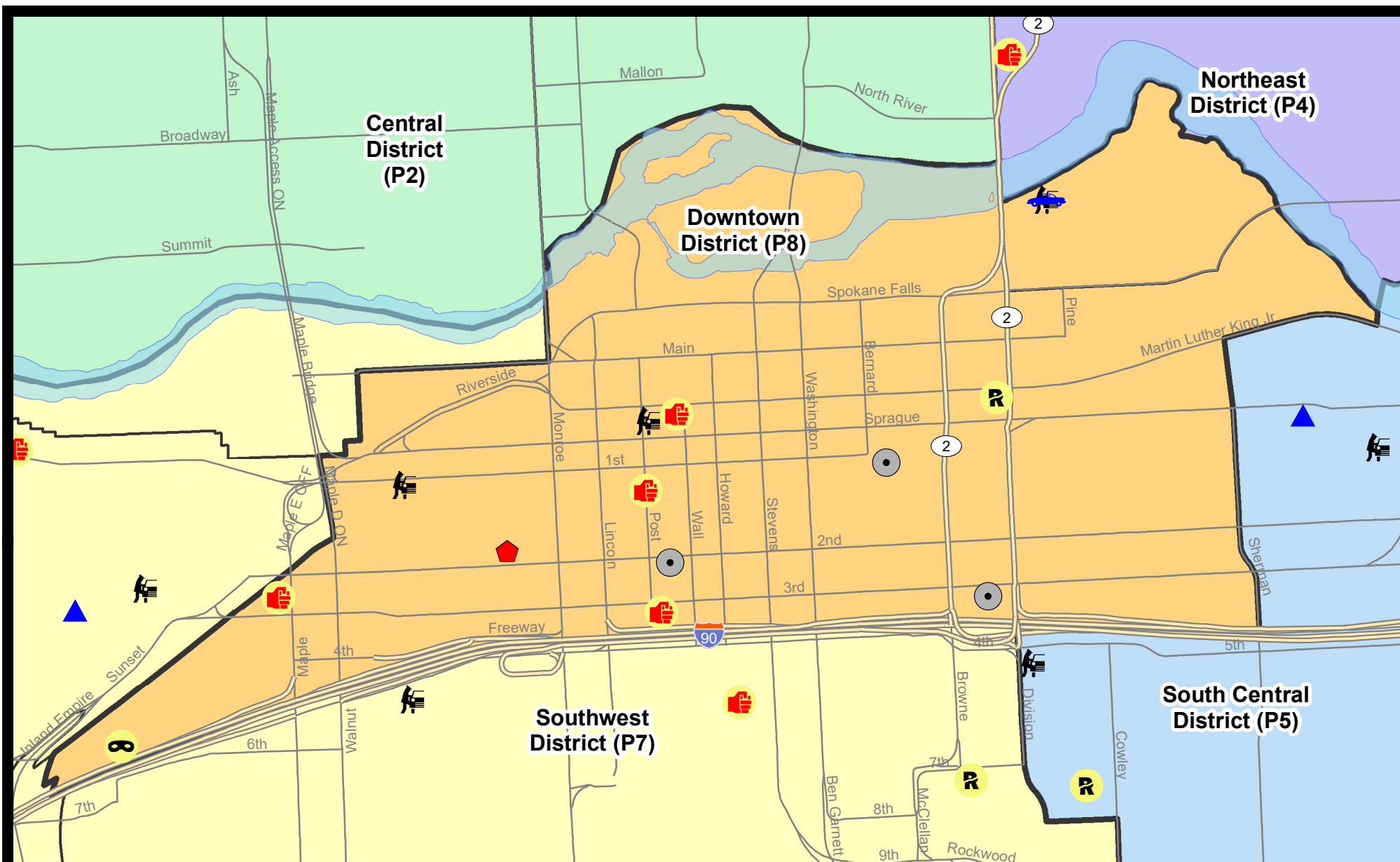
Prepared by SPD Crime Analysis Office - Monday, March 8, 2021

NOTE: SPD moved from UCR to the NIBRS reporting standard on 10/4/16 following the transition to a new RMS System. [Numbers on CompStat reports prior to this date should not be used as a comparison to those on this report.](#) Additional info on these reporting standards can be found on the FBI website: <https://ucr.fbi.gov/nibrs-overview>

This chart represents Preliminary counts of selected crime categories from Police Case Reports. Full statistical analysis to determine the confidence level of this data has not been performed. The % change columns on the preliminary counts differ from the percentage change on the NIBRS crime report, sometimes significantly. The CompStat report is designed for operational use and includes only selected NIBRS categories and coding less complex than full NIBRS rules. Official statistics for these and other NIBRS categories can be found on WASPC & FBI websites once available.



Note: On 2/10/21 a portion of the Police Block SPC5EC became part of the Downtown Precinct (SPD8EC); Consequently activity in P8 will appear higher if compared to printed CompStat reports prior to 2/10/21



City of Spokane
Downtown District (P8)
Selected
Crime Types
2021-02-28 to 2021-03-06

Prepared By:
Crime Analysis Unit
Spokane Police Department

Legend

NIBRS Events



Criminal Homicide



Rape



Robbery Commercial



Robbery Person



Aggravated Assault



Burglary Residential



Burglary Garage



Burglary Commercial



Vehicle Prowling



Vehicle Theft



Arson

Cases Represent LERMS Crime Codes

Points may indicate multiple events

Note: Veh Prowl is only Larceny category displayed



For Additional Information on Incidents
 pertaining to an Area, Trend, or Pattern
 Contact Information Analysis

0 0.2 Miles



THIS IS NOT A LEGAL DOCUMENT:
 The information shown on this map is compiled
 from various sources and is subject to constant
 revision. Information shown on this map should
 not be used to determine the location of facilities
 in relationship to property lines, section lines,
 streets, etc.



Sunday - Saturday

SW - Downtown District (P8)

2/28/2021 TO 3/6/2021



<u>A/C</u>	<u>Offense Statute</u>	<u>Address</u>	<u>Reported Date</u>	<u>Dist</u>
<u>SPD8EC</u>				
C	THEFT 3D CITY SHOPLIFTING	100 S DIVISION ST	2/28/2021	P8
<u>SPD8RS</u>				
C	ASSAULT 2D	1600 W 3RD AVE	2/28/2021	P8
C	ASSAULT 2D	S POST ST / W RAILROAD ALLEY AVE	3/5/2021	P8
C	ASSAULT 2D	700 W RIVERSIDE AVE	3/6/2021	P8
C	ASSAULT 3D WEAPON OR NEGLIGENT INJURY	700 W 3RD AVE	3/5/2021	P8
A	BURGLARY 2D COMMERCIAL	200 W 1ST AVE	3/1/2021	P8
C	BURGLARY 2D COMMERCIAL	700 W 2ND AVE	3/3/2021	P7
C	BURGLARY 2D COMMERCIAL	0 W 3RD AVE	3/5/2021	P8
C	BURGLARY 2D FENCED AREA	0 W PACIFIC AVE	3/1/2021	P8
C	RAPE 3D		3/3/2021	P8
C	RESIDENTIAL BURGLARY	100 S MADISON ST	2/28/2021	P8
C	ROBBERY 1D PERSON	500 S CANNON ST	3/4/2021	P7
C	THEFT 1D FROM BUILDING	300 S CEDAR ST	3/2/2021	P8
C	THEFT 2D ALL OTHER	700 W RIVERSIDE AVE	3/2/2021	P8
C	THEFT 2D ALL OTHER	700 W RIVERSIDE AVE	3/6/2021	P8
C	THEFT 2D FROM BUILDING	400 W RIVERSIDE AVE	3/1/2021	P8
C	THEFT 2D FROM BUILDING	100 S HOWARD ST	3/4/2021	P8
C	THEFT 2D FROM BUILDING	1400 W 1ST AVE	3/5/2021	P8
C	THEFT 3D FROM BUILDING	200 W SPOKANE FALLS BLVD	3/4/2021	P8
C	THEFT 3D FROM MOTOR VEHICLE	1300 W 1ST AVE	3/3/2021	P8
A	THEFT 3D FROM MOTOR VEHICLE	0 N POST ST	3/3/2021	P8
C	THEFT 3D FROM MOTOR VEHICLE	400 N RIVERPOINT BLVD	3/3/2021	P8
C	THEFT 3D SHOPLIFTING	1600 W 3RD AVE	3/3/2021	P8
C	THEFT OF MOTOR VEHICLE	400 N RIVERPOINT BLVD	3/3/2021	P8

POLICE SUMMARY - Ending: Saturday, March 6, 2021



Other Jurisdiction or Unk District

Preliminary IBR Counts

NIBRS Categories (Part 1 Selected)		7 Day Comparison			28 Day Comparison			YTD Comparison		
		Current	Prior	Percent	Current	Prior	Percent	Current	Prior	Percent
Violent	Criminal Homicide	0	0		0	0		0	0	
	Rape	0	0		1	0		1	0	
	Robbery - Commercial	0	0		0	0		0	0	
	Robbery - Person	0	0		0	0		0	0	
	Aggravated Assault - Non DV	0	0		0	0		0	1	-100.00%
	Aggravated Assault - DV	0	0		0	0		0	1	-100.00%
Violent Total:		0	0		1	0		1	2	-50.00%
Property	Burglary - Residential	0	0		0	0		0	0	
	Burglary Garage	0	0		0	0		0	0	
	Burglary Commercial	0	0		0	0		0	0	
	Larceny	1	2	-50.00%	3	2	50.00%	5	6	-16.67%
	Vehicle Theft	0	0		1	3	-66.67%	4	0	
	Arson	0	0		0	0		0	1	-100.00%
Property Total:		1	2	-50.00%	4	5	-20.00%	9	7	28.57%
Preliminary Part 1 Crime Totals:		1	2	-50.00%	5	5	0.00%	10	9	11.11%
Current 7 Day Period:		2/28/2021 - 3/6/2021			Prior 7 Day Period:		2/21/2021 - 2/27/2021			
Current 28 Day Period:		2/7/2021 - 3/6/2021			Prior 28 Day Period:		1/10/2021 - 2/6/2021			
Current YTD Day Period:		1/1/2021 - 3/6/2021			Prior YTD Period:		1/1/2020 - 3/6/2020			

Prepared by SPD Crime Analysis Office - Monday, March 8, 2021

NOTE: SPD moved from UCR to the NIBRS reporting standard on 10/4/16 following the transition to a new RMS System. [Numbers on CompStat reports prior to this date should not be used as a comparison to those on this report.](#) Additional info on these reporting standards can be found on the FBI website: <https://ucr.fbi.gov/nibrs-overview>

This chart represents Preliminary counts of selected crime categories from Police Case Reports. Full statistical analysis to determine the confidence level of this data has not been performed. The % change columns on the preliminary counts differ from the percentage change on the NIBRS crime report, sometimes significantly. The CompStat report is designed for operational use and includes only selected NIBRS categories and coding less complex than full NIBRS rules. Official statistics for these and other NIBRS categories can be found on WASPC & FBI websites once available.

Sunday - Saturday

2/28/2021 TO 3/6/2021

Other Jurisdiction/Unk District



A/C **Offense Statute**

Address

Reported Date

Dist

SC12

C THEFT 2D FROM MOTOR VEHICLE

1000 S ASSEMBLY RD

3/3/2021

P7