

# SPOKANE POLICE DEPARTMENT

## PRELIMINARY CITYWIDE **IBR** CRIME REPORT



### Preliminary IBR Counts

CHIEF OF POLICE

Craig Meidl

Period Ending: Saturday, February 27, 2021

NIBRS Categories (Part 1 Selected)		7 Day Comparison			28 Day Comparison			YTD Comparison		
		Current	Prior	Percent	Current	Prior	Percent	Current	Prior	Percent
<b>Violent</b>	Criminal Homicide	0	0		0	0		0	5	-100.00%
	Rape	3	9	-66.67%	19	15	26.67%	36	28	28.57%
	Robbery - Commercial	2	0		6	2	200.00%	8	15	-46.67%
	Robbery - Person	3	4	-25.00%	19	10	90.00%	29	35	-17.14%
	Aggravated Assault - Non DV	15	4	275.00%	45	19	136.84%	68	62	9.68%
	Aggravated Assault - DV	6	6	0.00%	22	32	-31.25%	56	55	1.82%
<b>Violent Total:</b>		29	23	26.09%	111	78	42.31%	197	200	-1.50%
<b>Property</b>	Burglary - Residential	13	12	8.33%	42	52	-19.23%	99	136	-27.21%
	Burglary Garage	7	6	16.67%	29	29	0.00%	61	69	-11.59%
	Burglary Commercial	10	7	42.86%	38	43	-11.63%	81	83	-2.41%
	Larceny	141	145	-2.76%	554	763	-27.39%	1350	1602	-15.73%
	Vehicle Theft	24	14	71.43%	78	79	-1.27%	162	253	-35.97%
	Arson	2	0		5	6	-16.67%	11	12	-8.33%
<b>Property Total:</b>		197	184	7.07%	746	972	-23.25%	1764	2155	-18.14%
<b>Preliminary Part 1 Crime Totals:</b>		226	207	9.18%	857	1050	-18.38%	1961	2355	-16.73%
<b>Current 7 Day Period:</b>		2/21/2021 - 2/27/2021			<b>Prior 7 Day Period:</b>		2/14/2021 - 2/20/2021			
<b>Current 28 Day Period:</b>		1/31/2021 - 2/27/2021			<b>Prior 28 Day Period:</b>		1/3/2021 - 1/30/2021			
<b>Current YTD Day Period:</b>		1/1/2021 - 2/27/2021			<b>Prior YTD Period:</b>		1/1/2020 - 2/27/2020			

Prepared by SPD Crime Analysis Office - Monday, March 1, 2021

**NOTE:** SPD moved from UCR to the NIBRS reporting standard on 10/4/16 following the transition to a new RMS System. [Numbers on CompStat reports prior to this date should not be used as a comparison to those on this report.](#) Additional info on these reporting standards can be found on the FBI website: <https://ucr.fbi.gov/nibrs-overview>

This chart represents Preliminary counts of selected crime categories from Police Case Reports. Full statistical analysis to determine the confidence level of this data has not been performed. The % change columns on the preliminary counts differ from the percentage change on the NIBRS crime report, sometimes significantly. The CompStat report is designed for operational use and includes only selected NIBRS categories and coding less complex than full NIBRS rules. Official statistics for these and other NIBRS categories can be found on WASPC & FBI websites once available.



# SPOKANE POLICE DEPARTMENT



## **NORTH** **Police Service Area**

### PSA Commander

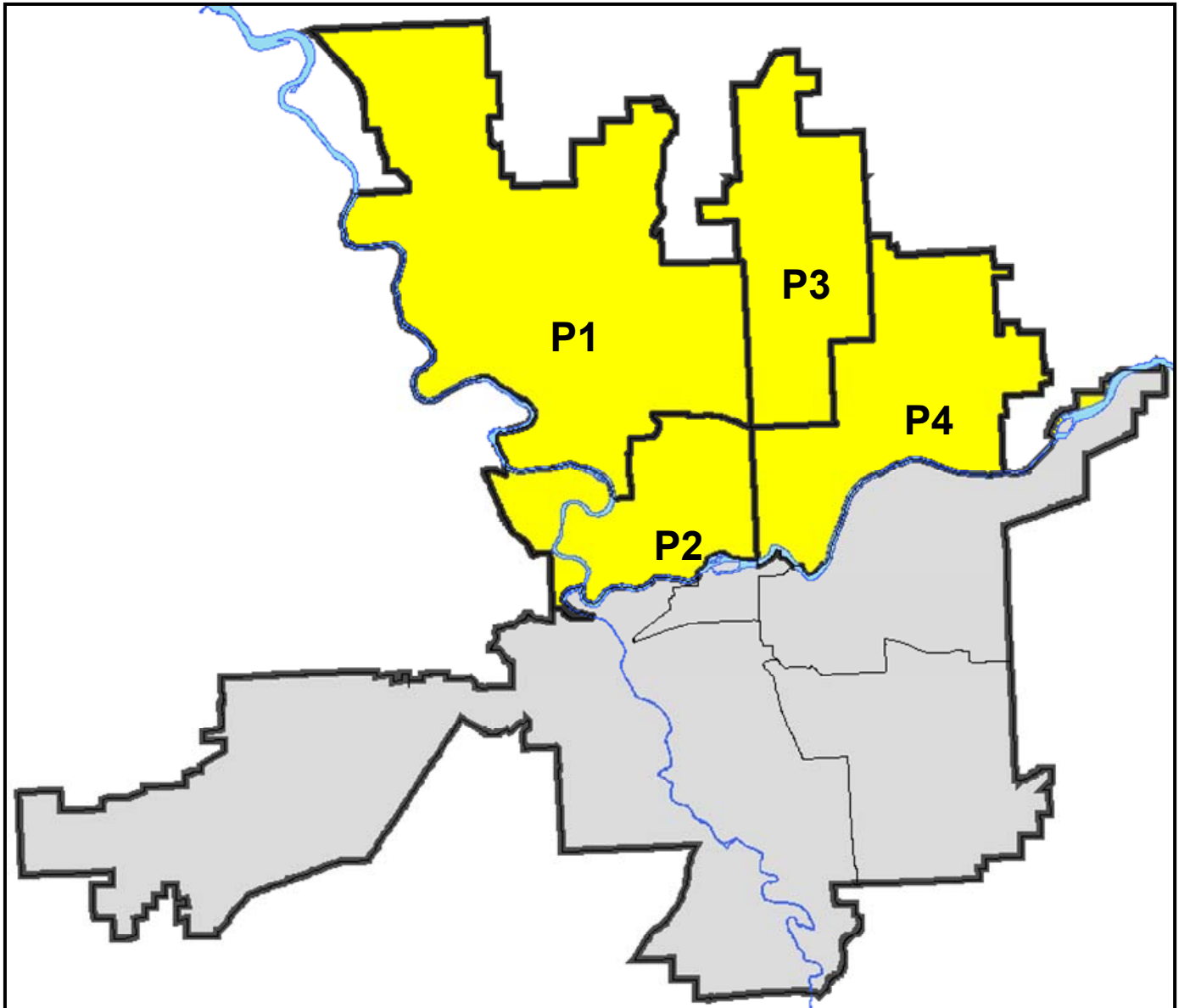
**Captain Mark Griffiths**

**Northwest District (P1)**

**Central District (P2)**

**Neva-Wood District (P3)**

**Northeast District (P4)**



POLICE SUMMARY - Ending: Saturday, February 27, 2021

## ***NORTH PRECINCT (P1, P2, P3, and P4)***



### Preliminary IBR Counts

NIBRS Categories (Part 1 Selected)		7 Day Comparison			28 Day Comparison			YTD Comparison		
		Current	Prior	Percent	Current	Prior	Percent	Current	Prior	Percent
<b>Violent</b>	Criminal Homicide	0	0		0	0		0	4	-100.00%
	Rape	1	4	-75.00%	9	7	28.57%	16	14	14.29%
	Robbery - Commercial	2	0		6	0		6	10	-40.00%
	Robbery - Person	2	4	-50.00%	13	5	160.00%	18	27	-33.33%
	Aggravated Assault - Non DV	11	1	1000.00%	30	8	275.00%	40	28	42.86%
	Aggravated Assault - DV	3	3	0.00%	13	22	-40.91%	36	24	50.00%
<b>Violent Total:</b>		19	12	58.33%	71	42	69.05%	116	107	8.41%
<b>Property</b>	Burglary - Residential	11	6	83.33%	31	32	-3.13%	66	72	-8.33%
	Burglary Garage	4	2	100.00%	13	19	-31.58%	34	47	-27.66%
	Burglary Commercial	6	5	20.00%	22	21	4.76%	43	29	48.28%
	Larceny	94	94	0.00%	362	466	-22.32%	849	984	-13.72%
	Vehicle Theft	15	7	114.29%	50	50	0.00%	104	153	-32.03%
	Arson	1	0		4	4	0.00%	8	4	100.00%
<b>Property Total:</b>		131	114	14.91%	482	592	-18.58%	1104	1289	-14.35%
<b>Preliminary Part 1 Crime Totals:</b>		150	126	19.05%	553	634	-12.78%	1220	1396	-12.61%
<b>Current 7 Day Period:</b>		2/21/2021 - 2/27/2021			<b>Prior 7 Day Period:</b>		2/14/2021 - 2/20/2021			
<b>Current 28 Day Period:</b>		1/31/2021 - 2/27/2021			<b>Prior 28 Day Period:</b>		1/3/2021 - 1/30/2021			
<b>Current YTD Day Period:</b>		1/1/2021 - 2/27/2021			<b>Prior YTD Period:</b>		1/1/2020 - 2/27/2020			

Prepared by SPD Crime Analysis Office - Monday, March 1, 2021

**NOTE:** SPD moved from UCR to the NIBRS reporting standard on 10/4/16 following the transition to a new RMS System. [Numbers on CompStat reports prior to this date should not be used as a comparison to those on this report.](#) Additional info on these reporting standards can be found on the FBI website: <https://ucr.fbi.gov/nibrs-overview>

This chart represents Preliminary counts of selected crime categories from Police Case Reports. Full statistical analysis to determine the confidence level of this data has not been performed. The % change columns on the preliminary counts differ from the percentage change on the NIBRS crime report, sometimes significantly. The CompStat report is designed for operational use and includes only selected NIBRS categories and coding less complex than full NIBRS rules. Official statistics for these and other NIBRS categories can be found on WASPC & FBI websites once available.



POLICE SUMMARY - Ending: Saturday, February 27, 2021



## NW - Northwest District (P1)

### Preliminary IBR Counts

NIBRS Categories (Part 1 Selected)		7 Day Comparison			28 Day Comparison			YTD Comparison		
		Current	Prior	Percent	Current	Prior	Percent	Current	Prior	Percent
<b>Violent</b>	Criminal Homicide	0	0		0	0		0	0	
	Rape	0	1	-100.00%	1	3	-66.67%	4	2	100.00%
	Robbery - Commercial	0	0		2	0		2	0	
	Robbery - Person	0	0		1	0		1	3	-66.67%
	Aggravated Assault - Non DV	3	0		8	2	300.00%	10	5	100.00%
	Aggravated Assault - DV	0	0		3	2	50.00%	5	7	-28.57%
<b>Violent Total:</b>		3	1	200.00%	15	7	114.29%	22	17	29.41%
<b>Property</b>	Burglary - Residential	0	1	-100.00%	4	5	-20.00%	9	13	-30.77%
	Burglary Garage	0	0		4	5	-20.00%	10	18	-44.44%
	Burglary Commercial	1	1	0.00%	3	2	50.00%	5	4	25.00%
	Larceny	13	11	18.18%	61	81	-24.69%	147	180	-18.33%
	Vehicle Theft	3	2	50.00%	16	9	77.78%	25	18	38.89%
	Arson	0	0		1	2	-50.00%	3	3	0.00%
<b>Property Total:</b>		17	15	13.33%	89	104	-14.42%	199	236	-15.68%
<b>Preliminary Part 1 Crime Totals:</b>		20	16	25.00%	104	111	-6.31%	221	253	-12.65%
<b>Current 7 Day Period:</b>		2/21/2021 - 2/27/2021			<b>Prior 7 Day Period:</b>		2/14/2021 - 2/20/2021			
<b>Current 28 Day Period:</b>		1/31/2021 - 2/27/2021			<b>Prior 28 Day Period:</b>		1/3/2021 - 1/30/2021			
<b>Current YTD Day Period:</b>		1/1/2021 - 2/27/2021			<b>Prior YTD Period:</b>		1/1/2020 - 2/27/2020			

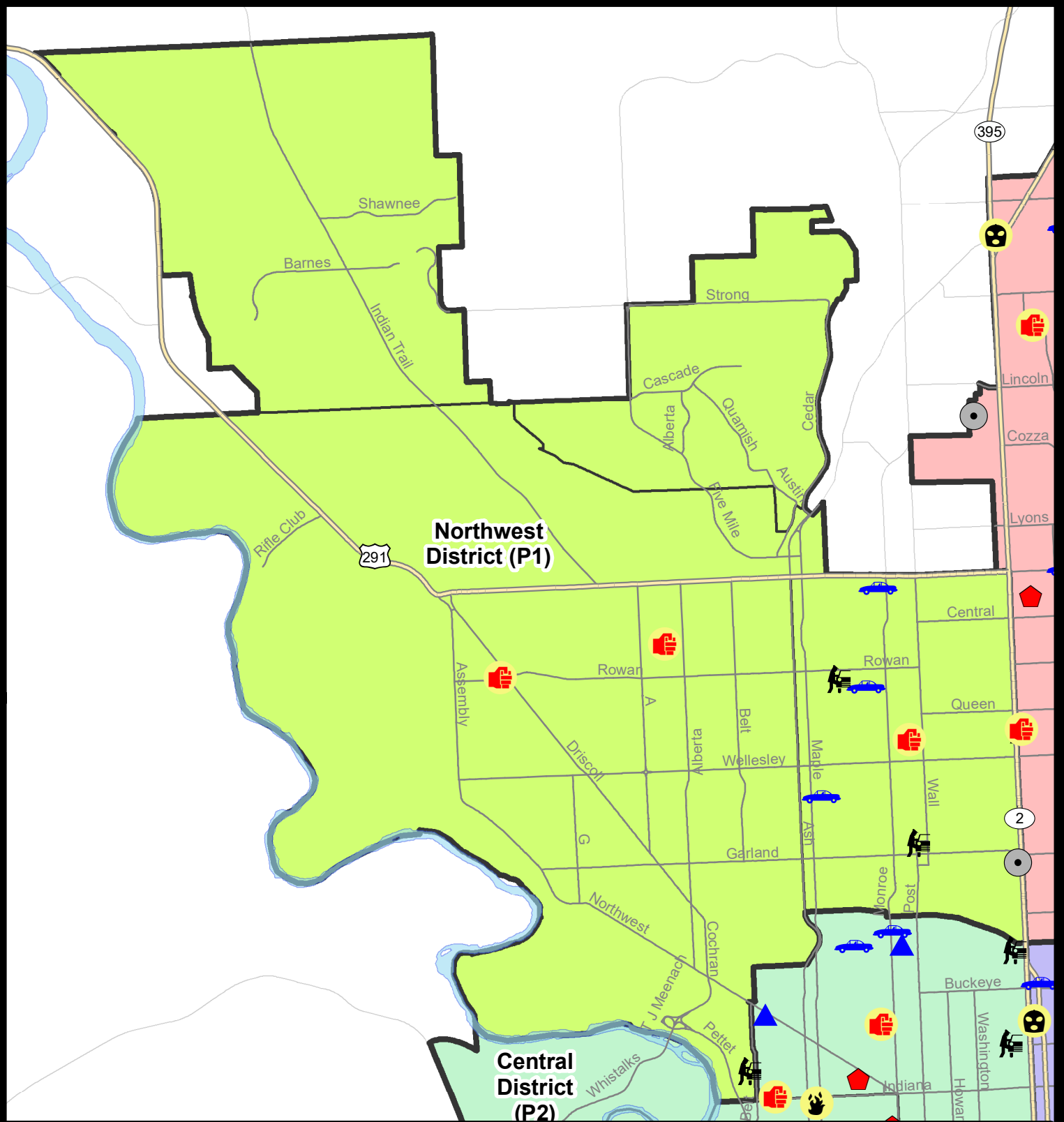
Prepared by SPD Crime Analysis Office - Monday, March 1, 2021

**NOTE:** SPD moved from UCR to the NIBRS reporting standard on 10/4/16 following the transition to a new RMS System. [Numbers on CompStat reports prior to this date should not be used as a comparison to those on this report.](#) Additional info on these reporting standards can be found on the FBI website: <https://ucr.fbi.gov/nibrs-overview>

This chart represents Preliminary counts of selected crime categories from Police Case Reports. Full statistical analysis to determine the confidence level of this data has not been performed. The % change columns on the preliminary counts differ from the percentage change on the NIBRS crime report, sometimes significantly. The CompStat report is designed for operational use and includes only selected NIBRS categories and coding less complex than full NIBRS rules. Official statistics for these and other NIBRS categories can be found on WASPC & FBI websites once available.







**City of Spokane**  
**Northwest District (P1)**  
**Selected Crime Codes**  
**2021-02-21 to 2021-02-27**  
 Prepared By:  
 Crime Analysis Unit  
 Spokane Police Department

**Legend**

**NIBRS Events**

Criminal Homicide	Robbery Person	Burglary Commercial
Rape	Aggravated Assault	Vehicle Prowling
Robbery Commercial	Burglary Residential	Vehicle Theft
	Burglary Garage	Arson

*Cases Represent LERMS Crime Codes  
 Points may indicate multiple events  
 Note: Veh Prowl is only Larceny displayed*

*For Additional Information on Incidents pertaining to an Area, Trend, or Pattern Contact Information Analysis*

0 0.25 0.5 1 Miles

**SPokane**  
**INFORMATION**

THIS IS NOT A LEGAL DOCUMENT:  
 The information shown on this map is compiled from various sources and is subject to constant revision. Information shown on this map should not be used to determine the location of facilities in relationship to property lines, section lines, streets, etc.

Sunday - Saturday

NW - Northwest District (P1)

2/21/2021 TO 2/27/2021



<u>A/C</u>	<u>Offense Statute</u>	<u>Address</u>	<u>Reported Date</u>	<u>Dist</u>
<b><u>SPA1BS</u></b>				
C	THEFT 2D VEHICLE PARTS AND ACCESSORIES	6500 N ASH ST	2/23/2021	P1
C	THEFT 3D ALL OTHER	1800 W FRANCIS AVE	2/23/2021	P1
<b><u>SPA1FM</u></b>				
C	THEFT 2D FROM BUILDING	2700 W CASCADE WAY	2/22/2021	P1
<b><u>SPA1NH</u></b>				
C	ASSAULT 2D	4800 N POST ST	2/23/2021	P1
C	BURGLARY 2D COMMERCIAL	3800 N DIVISION ST	2/22/2021	P1
C	MAIL THEFT	5000 N WALL ST	2/22/2021	P1
C	MAIL THEFT	100 W LACROSSE AVE	2/23/2021	P1
C	MAIL THEFT	4900 N MONROE ST	2/23/2021	P1
C	THEFT 2D FROM MOTOR VEHICLE	3900 N POST ST	2/22/2021	P1
C	THEFT 3D FROM BUILDING	4400 N MADISON ST	2/23/2021	P1
C	THEFT 3D FROM BUILDING	5300 N JEFFERSON ST	2/26/2021	P1
C	THEFT 3D FROM MOTOR VEHICLE	5400 N HAWTHORNE ST	2/27/2021	P1
C	THEFT OF MOTOR VEHICLE	6100 N BUFFALO ST	2/22/2021	P2
C	THEFT OF MOTOR VEHICLE	4300 N WALNUT ST	2/26/2021	P1
C	THEFT OF MOTOR VEHICLE	5300 N JEFFERSON ST	2/26/2021	P1
<b><u>SPA1NW</u></b>				
C	ASSAULT 2D	2700 W COLUMBIA AVE	2/22/2021	P1
C	ASSAULT 2D	4000 W ROWAN AVE	2/23/2021	P1
C	THEFT 3D ALL OTHER	5600 N HEMLOCK ST	2/27/2021	P1
C	THEFT 3D FROM MOTOR VEHICLE	2100 W MANSFIELD CT	2/23/2021	P2
C	THEFT 3D SHOPLIFTING	2300 W WELLESLEY AVE	2/21/2021	P1

POLICE SUMMARY - Ending: Saturday, February 27, 2021



## NW - North Central District (P2)

### Preliminary IBR Counts

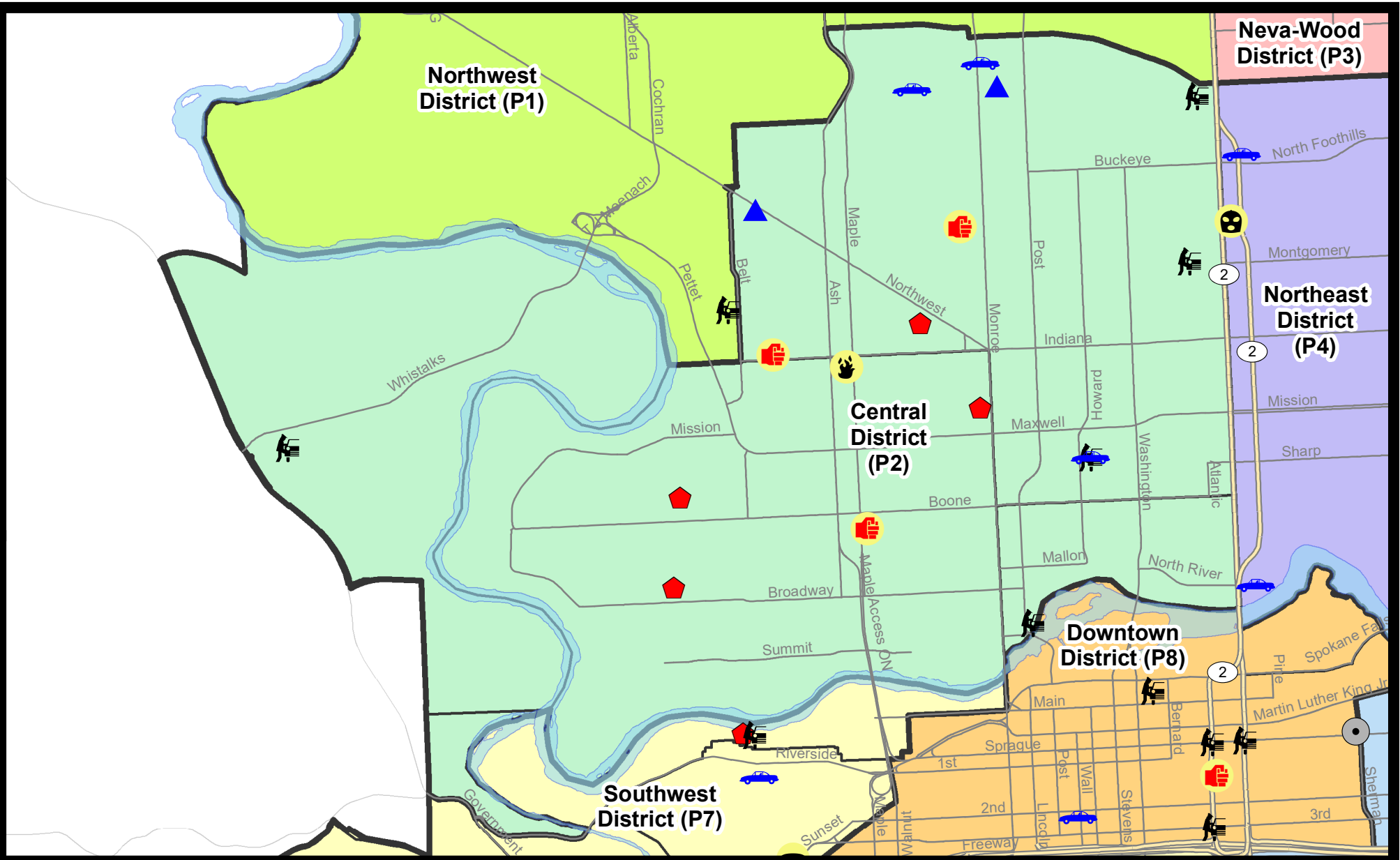
NIBRS Categories (Part 1 Selected)		7 Day Comparison			28 Day Comparison			YTD Comparison		
		Current	Prior	Percent	Current	Prior	Percent	Current	Prior	Percent
<b>Violent</b>	Criminal Homicide	0	0		0	0		0	0	
	Rape	0	1	-100.00%	3	0		3	4	-25.00%
	Robbery - Commercial	0	0		0	0		0	1	-100.00%
	Robbery - Person	0	1	-100.00%	5	3	66.67%	8	7	14.29%
	Aggravated Assault - Non DV	2	1	100.00%	8	1	700.00%	10	4	150.00%
	Aggravated Assault - DV	1	0		2	4	-50.00%	6	6	0.00%
<b>Violent Total:</b>		3	3	0.00%	18	8	125.00%	27	22	22.73%
<b>Property</b>	Burglary - Residential	4	3	33.33%	10	11	-9.09%	22	24	-8.33%
	Burglary Garage	2	1	100.00%	6	3	100.00%	10	10	0.00%
	Burglary Commercial	0	0		2	6	-66.67%	8	1	700.00%
	Larceny	14	17	-17.65%	70	101	-30.69%	176	212	-16.98%
	Vehicle Theft	3	1	200.00%	6	14	-57.14%	22	42	-47.62%
	Arson	1	0		2	1	100.00%	3	1	200.00%
<b>Property Total:</b>		24	22	9.09%	96	136	-29.41%	241	290	-16.90%
<b>Preliminary Part 1 Crime Totals:</b>		27	25	8.00%	114	144	-20.83%	268	312	-14.10%
<b>Current 7 Day Period:</b>		2/21/2021 - 2/27/2021			<b>Prior 7 Day Period:</b>		2/14/2021 - 2/20/2021			
<b>Current 28 Day Period:</b>		1/31/2021 - 2/27/2021			<b>Prior 28 Day Period:</b>		1/3/2021 - 1/30/2021			
<b>Current YTD Day Period:</b>		1/1/2021 - 2/27/2021			<b>Prior YTD Period:</b>		1/1/2020 - 2/27/2020			

Prepared by SPD Crime Analysis Office - Monday, March 1, 2021

**NOTE:** SPD moved from UCR to the NIBRS reporting standard on 10/4/16 following the transition to a new RMS System. [Numbers on CompStat reports prior to this date should not be used as a comparison to those on this report.](#) Additional info on these reporting standards can be found on the FBI website: <https://ucr.fbi.gov/nibrs-overview>

This chart represents Preliminary counts of selected crime categories from Police Case Reports. Full statistical analysis to determine the confidence level of this data has not been performed. The % change columns on the preliminary counts differ from the percentage change on the NIBRS crime report, sometimes significantly. The CompStat report is designed for operational use and includes only selected NIBRS categories and coding less complex than full NIBRS rules. Official statistics for these and other NIBRS categories can be found on WASPC & FBI websites once available.





**City of Spokane**  
**Central District (P2)**  
**Selected**  
**Crime Types**  
**2021-02-21 to 2021-02-27**  
 Prepared By:  
 Crime Analysis Unit  
 Spokane Police Department

**Legend**


**NIBRS Events**

- |                   |                    |                      |                     |
|-------------------|--------------------|----------------------|---------------------|
| Criminal Homicide | Robbery Commercial | Aggravated Assault   | Burglary Commercial |
| Rape              | Robbery Person     | Burglary Residential | Vehicle Prowling    |
|                   |                    | Burglary Garage      | Vehicle Theft       |
|                   |                    |                      | Arson               |

Cases Represent LERMS Crime Codes  
 Points may indicate multiple events  
 Note: Veh Prowl is only Larceny category displayed



For Additional Information on Incidents  
 pertaining to an Area, Trend, or Pattern  
 Contact Information Analysis



**THIS IS NOT A LEGAL DOCUMENT:**  
 The information shown on this map is compiled  
 from various sources and is subject to constant  
 revision. Information shown on this map should  
 not be used to determine the location of facilities  
 in relationship to property lines, section lines,  
 streets, etc.

Sunday - Saturday

NW - Central District (P2)

2/21/2021 TO 2/27/2021



<u>A/C</u>	<u>Offense Statute</u>	<u>Address</u>	<u>Reported Date</u>	<u>Dist</u>
<b><u>SPA2EG</u></b>				
C	ASSAULT 2D	N MADISON ST / W JACKSON AVE	2/22/2021	P1
C	ASSAULT 2D	1900 W INDIANA AVE	2/25/2021	P1
C	BURGLARY 2D GARAGE	3100 N LINCOLN ST	2/21/2021	P2
C	BURGLARY 2D GARAGE	1900 W NORTHWEST BLVD	2/21/2021	P1
C	MAIL THEFT	1400 N ATLANTIC ST	2/24/2021	P2
C	RESIDENTIAL BURGLARY	2000 N ADAMS ST	2/22/2021	P1
C	THEFT 2D ALL OTHER	1400 N ATLANTIC ST	2/26/2021	P2
C	THEFT 3D FROM MOTOR VEHICLE	100 W MONTGOMERY AVE	2/26/2021	P2
C	THEFT 3D FROM MOTOR VEHICLE	3000 N ATLANTIC ST	2/27/2021	P2
C	THEFT 3D FROM MOTOR VEHICLE	500 W SINTO AVE	2/27/2021	P2
C	THEFT OF MOTOR VEHICLE	3200 N MONROE ST	2/21/2021	P1
A	THEFT OF MOTOR VEHICLE	500 W SINTO AVE	2/27/2021	P2
C	THEFT OF MOTOR VEHICLE	1200 W EUCLID AVE	2/27/2021	P2
<b><u>SPA2RS</u></b>				
C	THEFT 2D FROM MOTOR VEHICLE	500 N LINCOLN ST	2/22/2021	P2
C	THEFT 3D SHOPLIFTING	900 N DIVISION ST	2/25/2021	P2
<b><u>SPA2WC</u></b>				
C	ARSON 2D	1800 N MAPLE ST	2/24/2021	P1
C	ASSAULT 2D	1500 W GARDNER AVE	2/22/2021	P2
A	RESIDENTIAL BURGLARY	2300 W SHARP AVE	2/22/2021	P2
C	RESIDENTIAL BURGLARY	1000 W SPOFFORD AVE	2/22/2021	P1
C	RESIDENTIAL BURGLARY	2400 W MALLON AVE	2/25/2021	P1
C	THEFT 2D ALL OTHER	2000 W BOONE AVE	2/26/2021	P2
A	THEFT 3D ALL OTHER	2300 W SHARP AVE	2/22/2021	P2
C	THEFT 3D FROM BUILDING	1500 W GARDNER AVE	2/26/2021	P2
C	THEFT 3D SHOPLIFTING	1100 N MONROE ST	2/26/2021	P2
C	THEFT 3D SHOPLIFTING	1300 N MONROE ST	2/27/2021	P2
C	THEFT 3D VEHICLE PARTS AND ACCESSORIES	2600 W GARDNER AVE	2/24/2021	P2
<b><u>SPA2WH</u></b>				
C	THEFT 2D FROM MOTOR VEHICLE	1600 N RIVER RIDGE BLVD	2/22/2021	P2

POLICE SUMMARY - Ending: Saturday, February 27, 2021



## NE - Neva-Wood District (P3)

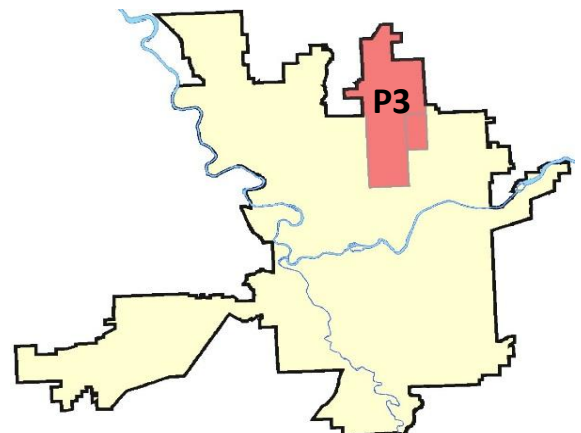
### Preliminary IBR Counts

NIBRS Categories (Part 1 Selected)		7 Day Comparison			28 Day Comparison			YTD Comparison		
		Current	Prior	Percent	Current	Prior	Percent	Current	Prior	Percent
<b>Violent</b>	Criminal Homicide	0	0		0	0		0	1	-100.00%
	Rape	0	1	-100.00%	3	2	50.00%	5	4	25.00%
	Robbery - Commercial	1	0		3	0		3	9	-66.67%
	Robbery - Person	1	1	0.00%	2	1	100.00%	3	8	-62.50%
	Aggravated Assault - Non DV	5	0		8	3	166.67%	11	7	57.14%
	Aggravated Assault - DV	2	2	0.00%	6	7	-14.29%	13	7	85.71%
<b>Violent Total:</b>		9	4	125.00%	22	13	69.23%	35	36	-2.78%
<b>Property</b>	Burglary - Residential	4	1	300.00%	9	10	-10.00%	19	15	26.67%
	Burglary Garage	1	1	0.00%	2	9	-77.78%	11	9	22.22%
	Burglary Commercial	2	3	-33.33%	11	8	37.50%	19	19	0.00%
	Larceny	40	42	-4.76%	144	184	-21.74%	336	388	-13.40%
	Vehicle Theft	4	2	100.00%	12	12	0.00%	25	49	-48.98%
	Arson	0	0		0	0		0	0	
<b>Property Total:</b>		51	49	4.08%	178	223	-20.18%	410	480	-14.58%
<b>Preliminary Part 1 Crime Totals:</b>		60	53	13.21%	200	236	-15.25%	445	516	-13.76%
<b>Current 7 Day Period:</b>		2/21/2021 - 2/27/2021			<b>Prior 7 Day Period:</b>		2/14/2021 - 2/20/2021			
<b>Current 28 Day Period:</b>		1/31/2021 - 2/27/2021			<b>Prior 28 Day Period:</b>		1/3/2021 - 1/30/2021			
<b>Current YTD Day Period:</b>		1/1/2021 - 2/27/2021			<b>Prior YTD Period:</b>		1/1/2020 - 2/27/2020			

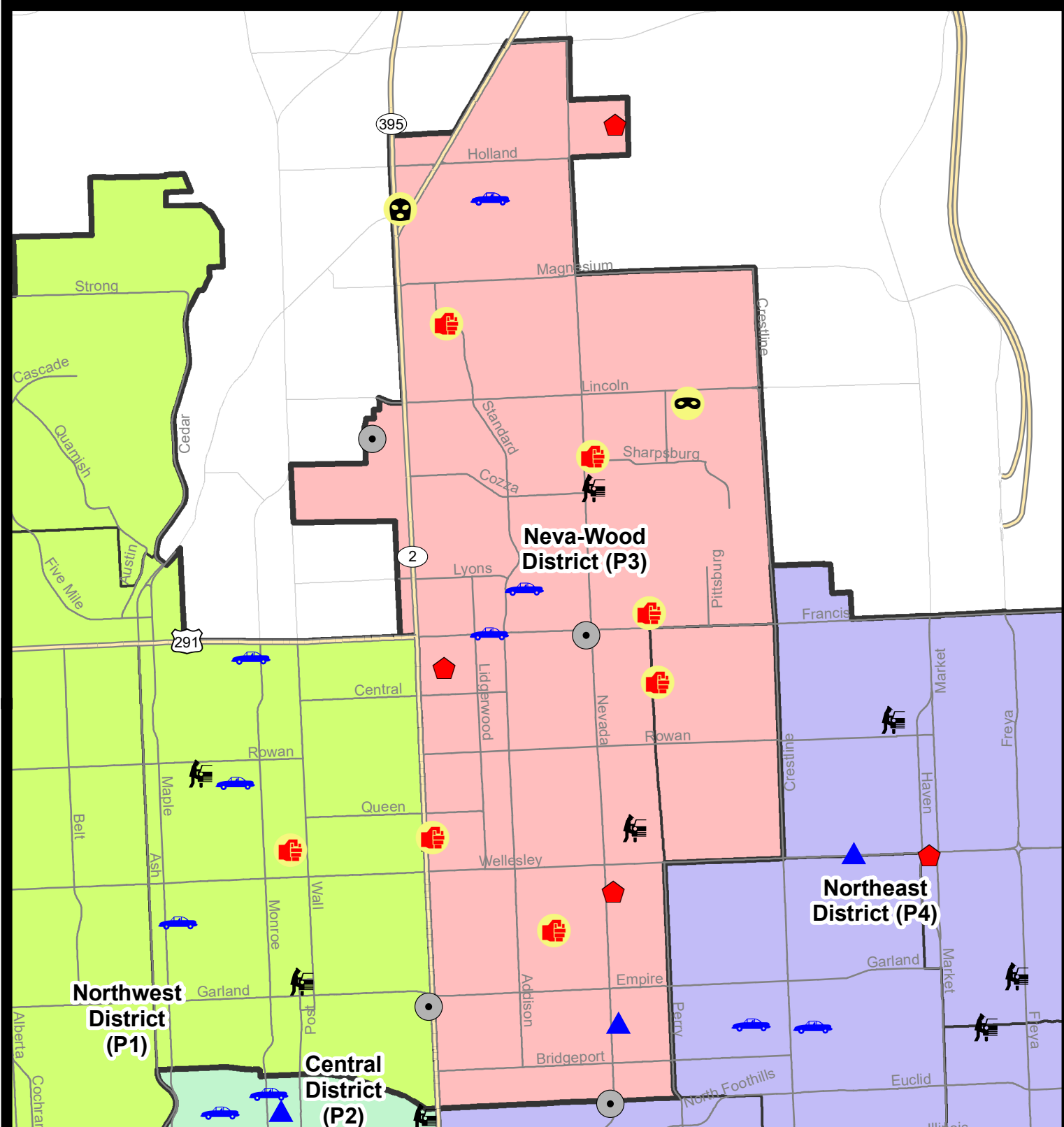
Prepared by SPD Crime Analysis Office - Monday, March 1, 2021

**NOTE:** SPD moved from UCR to the NIBRS reporting standard on 10/4/16 following the transition to a new RMS System. [Numbers on CompStat reports prior to this date should not be used as a comparison to those on this report.](#) Additional info on these reporting standards can be found on the FBI website: <https://ucr.fbi.gov/nibrs-overview>

This chart represents Preliminary counts of selected crime categories from Police Case Reports. Full statistical analysis to determine the confidence level of this data has not been performed. The % change columns on the preliminary counts differ from the percentage change on the NIBRS crime report, sometimes significantly. The CompStat report is designed for operational use and includes only selected NIBRS categories and coding less complex than full NIBRS rules. Official statistics for these and other NIBRS categories can be found on WASPC & FBI websites once available.







**City of Spokane**  
**Neva-Wood District (P3)**  
**Selected Crime Codes**  
**2021-02-21 to 2021-02-27**  
 Prepared By:  
 Crime Analysis Unit  
 Spokane Police Department

**Legend**

**NIBRS Events**



Criminal Homicide



Rape



Robbery Commercial



Robbery Person



Aggravated Assault



Burglary Residential



Burglary Garage



Burglary Commercial



Vehicle Prowling



Vehicle Theft



Arson



Cases Represent LERMS Crime Codes  
 Points may indicate multiple events  
 Note: Veh Prowl is only Larceny displayed

For Additional Information on  
 Incidents pertaining to an  
 Area, Trend, or Pattern  
 Contact Information Analysis

0 0.2 0.4 0.8 Miles



**THIS IS NOT A LEGAL DOCUMENT:**  
 The information shown on this map is compiled  
 from various sources and is subject to constant  
 revision. Information shown on this map should  
 not be used to determine the location of facilities  
 in relationship to property lines, section lines,  
 streets, etc.

Sunday - Saturday

2/21/2021 TO 2/27/2021

NE - Neva-Wood District (P3)



<u>A/C</u>	<u>Offense Statute</u>	<u>Address</u>	<u>Reported Date</u>	<u>Dist</u>
<b><u>SPB3NL</u></b>				
C	ASSAULT 1D	600 E RICH AVE	2/24/2021	P3
C	ASSAULT 1D	N PERRY ST / E ROSEWOOD AVE	2/26/2021	P4
C	ASSAULT 2D	8300 N COLTON PL	2/24/2021	P4
C	ASSAULT 2D	1000 E SHARPSBURG AVE	2/25/2021	P4
C	ASSAULT 2D	4700 N DIVISION ST	2/27/2021	P3
C	BURGLARY 1D FROM RESIDENCE	600 E RICH AVE	2/24/2021	P3
C	BURGLARY 2D COMMERCIAL	900 E FRANCIS AVE	2/24/2021	P4
C	BURGLARY 2D COMMERCIAL	7600 N DIVISION ST	2/26/2021	P3
C	BURGLARY 2D GARAGE	1000 E GORDON AVE	2/21/2021	P3
C	DRIVE BY SHOOTING	N PERRY ST / E ROSEWOOD AVE	2/26/2021	P4
C	IBR Purposes Only - All Other Larceny	1000 E BRIDGEPORT AVE	2/23/2021	P3
C	MAIL THEFT	200 E GARLAND AVE	2/24/2021	P3
C	MAIL THEFT	1000 E LACROSSE AVE	2/25/2021	P3
C	RESIDENTIAL BURGLARY	6000 N MAYFAIR ST	2/24/2021	P2
C	RESIDENTIAL BURGLARY	1200 E WESTVIEW CT	2/24/2021	P2
C	RESIDENTIAL BURGLARY	1000 E PRINCETON AVE	2/27/2021	P3
C	ROBBERY 1D PERSON	1700 E LINCOLN RD	2/27/2021	P2
C	ROBBERY 2D COMMERCIAL	9100 N DIVISION ST	2/23/2021	P4
C	THEFT 2D FROM BUILDING	7400 N STANDARD ST	2/22/2021	P3
C	THEFT 2D FROM BUILDING	700 E HOUSTON AVE	2/24/2021	P3
C	THEFT 2D FROM BUILDING	9400 N DIVISION ST	2/25/2021	P3
C	THEFT 2D FROM MOTOR VEHICLE	4900 N MORTON ST	2/26/2021	P3
C	THEFT 2D FROM MOTOR VEHICLE	4700 N DIVISION ST	2/27/2021	P3
C	THEFT 2D SHOPLIFTING	9900 N NEWPORT HWY	2/22/2021	P3
C	THEFT 2D VEHICLE PARTS AND ACCESSORIES	200 E FRANCIS AVE	2/26/2021	P3
C	THEFT 3D ALL OTHER	1200 E LYONS AVE	2/26/2021	P3
C	THEFT 3D CITY ALL OTHER	6000 N MAYFAIR ST	2/24/2021	P2
C	THEFT 3D CITY SHOPLIFTING	5800 N DIVISION ST	2/21/2021	P1
C	THEFT 3D CITY SHOPLIFTING	9200 N NEVADA ST	2/21/2021	P3
C	THEFT 3D CITY SHOPLIFTING	6500 N NEVADA ST	2/23/2021	P4
C	THEFT 3D CITY SHOPLIFTING	6700 N DIVISION ST	2/25/2021	P2
C	THEFT 3D CITY SHOPLIFTING	7700 N DIVISION ST	2/25/2021	P2
C	THEFT 3D CITY SHOPLIFTING	9200 N NEVADA ST	2/26/2021	P4
C	THEFT 3D CITY SHOPLIFTING	9200 N NEVADA ST	2/26/2021	P4
C	THEFT 3D CITY SHOPLIFTING	6700 N DIVISION ST	2/27/2021	P4
C	THEFT 3D CITY SHOPLIFTING	6700 N DIVISION ST	2/27/2021	P4
C	THEFT 3D FROM BUILDING	7900 N BLUECOAT CT	2/24/2021	P3
C	THEFT 3D FROM BUILDING	1200 E WESTVIEW CT	2/24/2021	P2

For protection of victim privacy, the entire address on sexual assault crimes has been redacted.

<b>A/C</b>	<b>Offense Statute</b>	<b>Address</b>	<b>Reported Date</b>	<b>Dist</b>
C	THEFT 3D FROM BUILDING	9400 N DIVISION ST	2/27/2021	P2
A	THEFT 3D FROM MOTOR VEHICLE	1000 E COZZA DR	2/22/2021	P3
C	THEFT 3D SHOPLIFTING	4700 N DIVISION ST	2/21/2021	P3
C	THEFT 3D SHOPLIFTING	6700 N DIVISION ST	2/22/2021	P3
C	THEFT 3D SHOPLIFTING	7700 N DIVISION ST	2/22/2021	P3
C	THEFT 3D SHOPLIFTING	9100 N DIVISION ST	2/23/2021	P4
C	THEFT 3D SHOPLIFTING	6600 N DIVISION ST	2/23/2021	P3
C	THEFT 3D SHOPLIFTING	7700 N DIVISION ST	2/23/2021	P3
C	THEFT 3D SHOPLIFTING	9900 N NEWPORT HWY	2/23/2021	P3
C	THEFT 3D SHOPLIFTING	5800 N DIVISION ST	2/24/2021	P3
C	THEFT 3D SHOPLIFTING	9100 N NEWPORT HWY	2/24/2021	P3
C	THEFT 3D SHOPLIFTING	9600 N NEWPORT HWY	2/25/2021	P3
C	THEFT 3D SHOPLIFTING	9700 N NEWPORT HWY	2/26/2021	P3
C	THEFT 3D SHOPLIFTING	6600 N DIVISION ST	2/27/2021	P2
C	THEFT 3D SHOPLIFTING	4700 N DIVISION ST	2/27/2021	P3
C	THEFT 3D SHOPLIFTING	9600 N NEWPORT HWY	2/27/2021	P3
C	THEFT 3D SHOPLIFTING	9100 N NEWPORT HWY	2/27/2021	P3
C	THEFT OF MOTOR VEHICLE	9200 N COLTON ST	2/21/2021	P3
C	THEFT OF MOTOR VEHICLE	N ASTOR ST / E FRANCIS AVE	2/22/2021	P6
C	THEFT OF MOTOR VEHICLE	6600 N STANDARD ST	2/23/2021	P4
C	THEFT OF MOTOR VEHICLE	9200 N COLTON ST	2/23/2021	P4
<b>SPB3WH</b>				
C	ASSAULT 2D	1400 E CENTRAL AVE	2/25/2021	P4

POLICE SUMMARY - Ending: Saturday, February 27, 2021



## NE - Northeast District (P4)

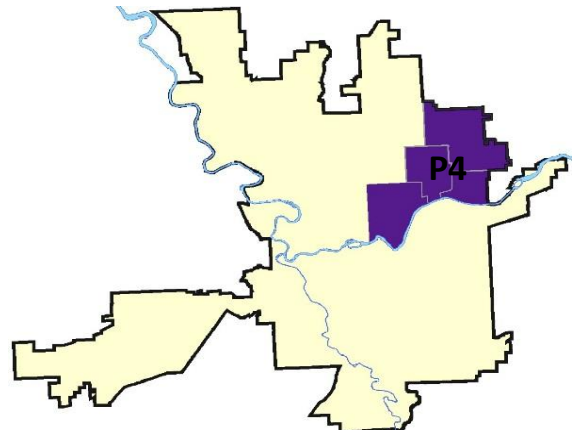
### Preliminary IBR Counts

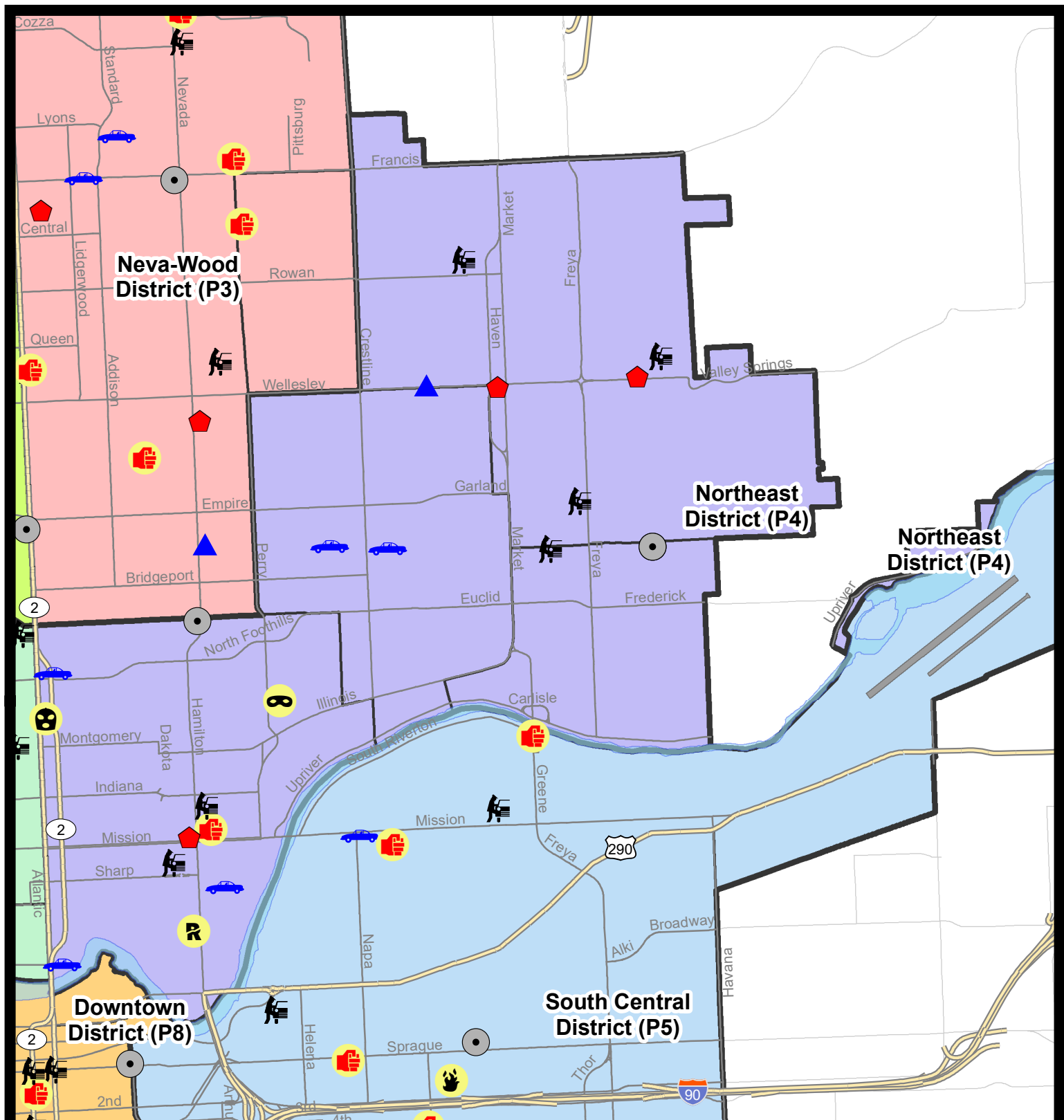
NIBRS Categories (Part 1 Selected)		7 Day Comparison			28 Day Comparison			YTD Comparison		
		Current	Prior	Percent	Current	Prior	Percent	Current	Prior	Percent
<b>Violent</b>	Criminal Homicide	0	0		0	0		0	3	-100.00%
	Rape	1	1	0.00%	2	2	0.00%	4	4	0.00%
	Robbery - Commercial	1	0		1	0		1	0	
	Robbery - Person	1	2	-50.00%	5	1	400.00%	6	9	-33.33%
	Aggravated Assault - Non DV	1	0		6	2	200.00%	9	12	-25.00%
	Aggravated Assault - DV	0	1	-100.00%	2	9	-77.78%	12	4	200.00%
<b>Violent Total:</b>		4	4	0.00%	16	14	14.29%	32	32	0.00%
<b>Property</b>	Burglary - Residential	3	1	200.00%	8	6	33.33%	16	20	-20.00%
	Burglary Garage	1	0		1	2	-50.00%	3	10	-70.00%
	Burglary Commercial	3	1	200.00%	6	5	20.00%	11	5	120.00%
	Larceny	27	24	12.50%	87	100	-13.00%	190	204	-6.86%
	Vehicle Theft	5	2	150.00%	16	15	6.67%	32	44	-27.27%
	Arson	0	0		1	1	0.00%	2	0	
<b>Property Total:</b>		39	28	39.29%	119	129	-7.75%	254	283	-10.25%
<b>Preliminary Part 1 Crime Totals:</b>		43	32	34.38%	135	143	-5.59%	286	315	-9.21%
<b>Current 7 Day Period:</b>		2/21/2021 - 2/27/2021			<b>Prior 7 Day Period:</b>		2/14/2021 - 2/20/2021			
<b>Current 28 Day Period:</b>		1/31/2021 - 2/27/2021			<b>Prior 28 Day Period:</b>		1/3/2021 - 1/30/2021			
<b>Current YTD Day Period:</b>		1/1/2021 - 2/27/2021			<b>Prior YTD Period:</b>		1/1/2020 - 2/27/2020			

Prepared by SPD Crime Analysis Office - Monday, March 1, 2021

**NOTE:** SPD moved from UCR to the NIBRS reporting standard on 10/4/16 following the transition to a new RMS System. [Numbers on CompStat reports prior to this date should not be used as a comparison to those on this report.](#) Additional info on these reporting standards can be found on the FBI website: <https://ucr.fbi.gov/nibrs-overview>

This chart represents Preliminary counts of selected crime categories from Police Case Reports. Full statistical analysis to determine the confidence level of this data has not been performed. The % change columns on the preliminary counts differ from the percentage change on the NIBRS crime report, sometimes significantly. The CompStat report is designed for operational use and includes only selected NIBRS categories and coding less complex than full NIBRS rules. Official statistics for these and other NIBRS categories can be found on WASPC & FBI websites once available.





## City of Spokane

### Northeast District (P4)

### Selected Crime Codes

2021-02-21 to 2021-02-27

Prepared By:  
Crime Analysis Unit  
Spokane Police Department

#### Legend

##### NIBRS Events



Criminal Homicide



Rape



Robbery Commercial



Robbery Person



Aggravated Assault



Burglary Residential



Burglary Garage



Burglary Commercial



Vehicle Prowling



Vehicle Theft



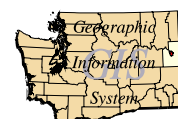
Arson



Cases Represent LERMS Crime Codes  
Points may indicate multiple events  
Note: Veh Prowl is only Larceny displayed

For Additional Information on  
Incidents pertaining to an  
Area, Trend, or Pattern  
Contact Information Analysis

0 0.2 0.4 0.8 Miles



THIS IS NOT A LEGAL DOCUMENT.  
The information shown on this map is compiled  
from various sources and is subject to constant  
revision. Information shown on this map should  
not be used to determine the location of facilities  
in relationship to property lines, section lines,  
streets, etc.

Sunday - Saturday

NE - Northeast District (P4)

2/21/2021 TO 2/27/2021



<u>A/C</u>	<u>Offense Statute</u>	<u>Address</u>	<u>Reported Date</u>	<u>Dist</u>
<b><u>SPB4BE</u></b>				
C	MAIL THEFT	2200 E WELLESLEY AVE	2/25/2021	P4
C	THEFT 2D FROM BUILDING	1600 E LACROSSE AVE	2/22/2021	P4
C	THEFT 3D VEHICLE PARTS AND ACCESSORIES	3500 N MARKET ST	2/24/2021	P4
C	THEFT OF MOTOR VEHICLE	1800 E GLASS AVE	2/23/2021	P4
C	THEFT OF MOTOR VEHICLE	2200 E GLASS AVE	2/27/2021	P4
<b><u>SPB4HI</u></b>				
C	BURGLARY 2D FENCED AREA	4800 N FLORIDA ST	2/22/2021	P4
C	BURGLARY 2D FENCED AREA	4800 N REBECCA ST	2/26/2021	P4
C	BURGLARY 2D GARAGE	2500 E WELLESLEY AVE	2/21/2021	P4
C	RESIDENTIAL BURGLARY	3000 E WELLESLEY AVE	2/25/2021	P4
C	RESIDENTIAL BURGLARY	3900 E WELLESLEY AVE	2/26/2021	P4
C	THEFT 2D FROM BUILDING	3000 E HOFFMAN AVE	2/21/2021	P4
C	THEFT 2D FROM MOTOR VEHICLE	3500 E EMPIRE AVE	2/26/2021	P4
C	THEFT 2D VEHICLE PARTS AND ACCESSORIES	4800 N MARKET ST	2/22/2021	P4
C	THEFT 3D ALL OTHER	E FRANCIS AVE / N CRESTLINE ST	2/23/2021	P4
C	THEFT 3D FROM MOTOR VEHICLE	4800 N FLORIDA ST	2/22/2021	P4
C	THEFT 3D FROM MOTOR VEHICLE	2800 E NEBRASKA AVE	2/26/2021	P4
<b><u>SPB4LO</u></b>				
C	ASSAULT 2D	900 E MISSION AVE	2/23/2021	P3
C	BURGLARY 2D COMMERCIAL	3000 N NEVADA ST	2/26/2021	P3
C	RAPE 2D		2/23/2021	P4
C	RESIDENTIAL BURGLARY	800 E MISSION AVE	2/22/2021	P3
C	ROBBERY 1D COMMERCIAL	2400 N DIVISION ST	2/26/2021	P2
C	ROBBERY 1D PERSON	2500 N HOGAN ST	2/23/2021	P6
C	THEFT 2D ALL OTHER	800 E MONTGOMERY AVE	2/22/2021	P4
C	THEFT 2D FROM BUILDING	800 E MISSION AVE	2/22/2021	P3
C	THEFT 2D FROM BUILDING	2700 N MAYFAIR ST	2/23/2021	P2
C	THEFT 2D FROM MOTOR VEHICLE	700 E SINTO AVE	2/26/2021	P4
C	THEFT 3D ALL OTHER	800 N CINCINNATI ST	2/22/2021	P4
C	THEFT 3D CITY SHOPLIFTING	900 E MISSION AVE	2/24/2021	P4
C	THEFT 3D CITY SHOPLIFTING	800 E SPOKANE FALLS BLVD	2/27/2021	P2
C	THEFT 3D FROM BUILDING	900 E SINTO AVE	2/26/2021	P4
A	THEFT 3D FROM MOTOR VEHICLE	900 E NORA AVE	2/23/2021	P4
C	THEFT 3D SHOPLIFTING	900 E SHARP AVE	2/24/2021	P4
C	THEFT 3D SHOPLIFTING	2000 N HAMILTON ST	2/26/2021	P4
C	THEFT 3D VEHICLE PARTS AND ACCESSORIES	700 E SINTO AVE	2/22/2021	P4
C	THEFT 3D VEHICLE PARTS AND ACCESSORIES	500 E BOONE AVE	2/23/2021	P4



<b>A/C</b>	<b>Offense Statute</b>	<b>Address</b>	<b>Reported Date</b>	<b>Dist</b>
C	THEFT OF MOTOR VEHICLE	2700 N RUBY ST	2/24/2021	P4
C	THEFT OF MOTOR VEHICLE	1000 E BOONE AVE	2/26/2021	P4
C	THEFT OF MOTOR VEHICLE	700 N DIVISION ST	2/26/2021	P3

#### **SPB4MI**

C	BURGLARY 2D COMMERCIAL	3900 E COURTLAND AVE	2/22/2021	P4
C	BURGLARY 2D COMMERCIAL	3900 E COURTLAND AVE	2/22/2021	P4
C	THEFT 2D ALL OTHER	3900 E COURTLAND AVE	2/22/2021	P4
C	THEFT 3D FROM BUILDING	3900 E COURTLAND AVE	2/22/2021	P4
C	THEFT 3D FROM MOTOR VEHICLE	3300 E GARNET AVE	2/26/2021	P4

# SPOKANE POLICE DEPARTMENT



## **SOUTH** **Police Service Area**

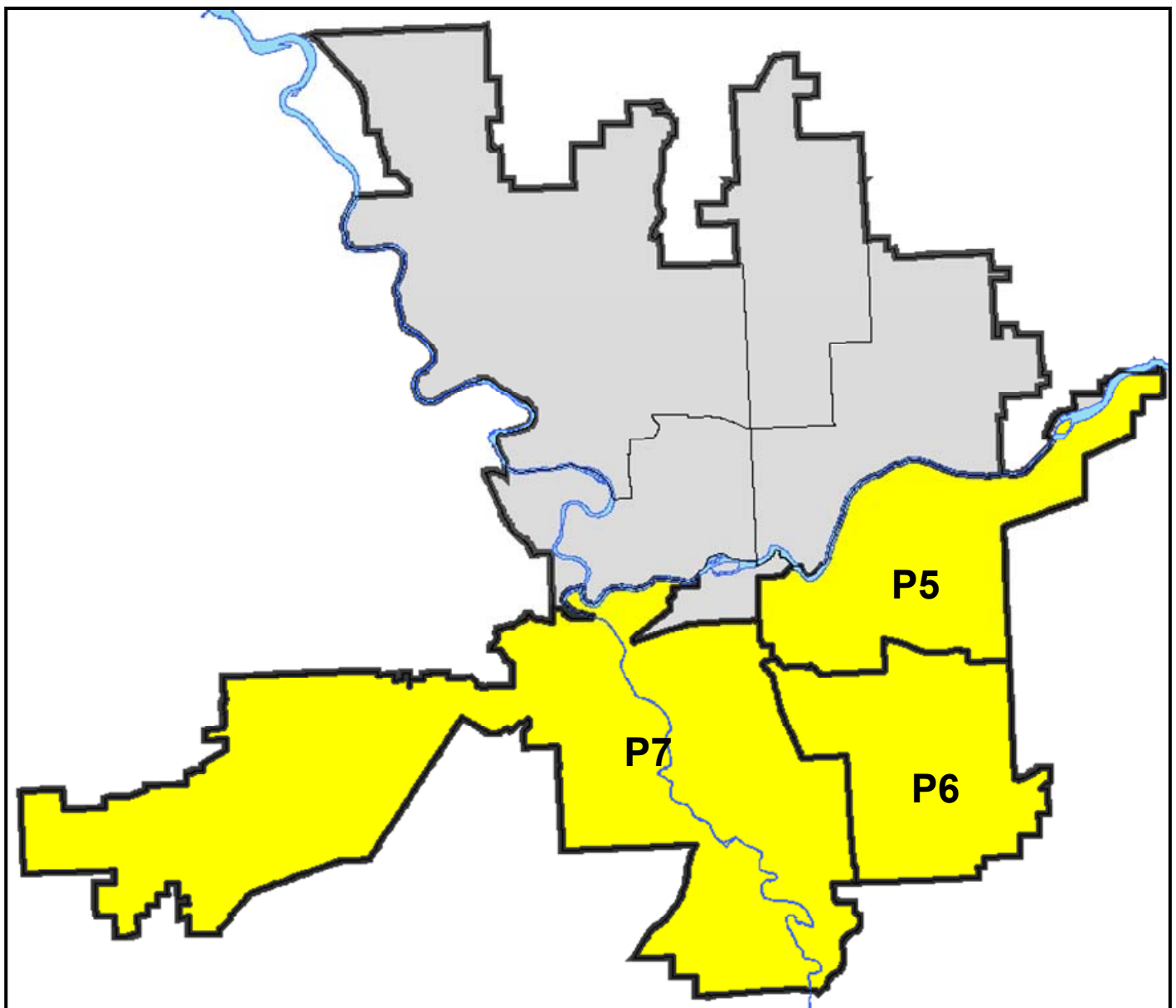
### PSA Commander

**Captain Brad Arleth**

**South Central District (P5)**

**Southeast District (P6)**

**Southwest District (P7)**



POLICE SUMMARY - Ending: Saturday, February 27, 2021

## ***SOUTH PRECINCT (P5, P6, and P7)***



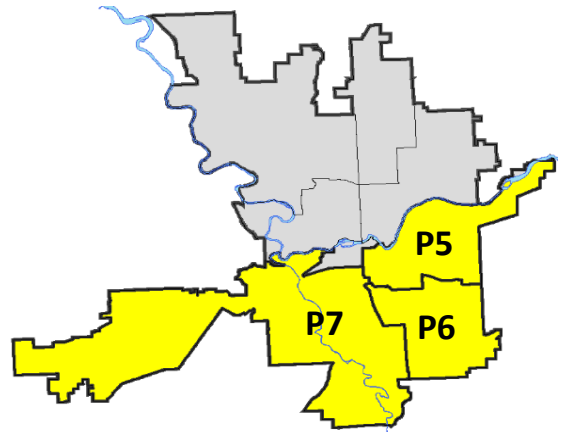
### Preliminary IBR Counts

NIBRS Categories (Part 1 Selected)		7 Day Comparison			28 Day Comparison			YTD Comparison		
		Current	Prior	Percent	Current	Prior	Percent	Current	Prior	Percent
<b>Violent</b>	Criminal Homicide	0	0		0	0		0	1	-100.00%
	Rape	2	3	-33.33%	7	6	16.67%	14	14	0.00%
	Robbery - Commercial	0	0		0	0		0	4	-100.00%
	Robbery - Person	1	0		3	1	200.00%	4	4	0.00%
	Aggravated Assault - Non DV	3	3	0.00%	11	6	83.33%	18	15	20.00%
	Aggravated Assault - DV	3	2	50.00%	7	9	-22.22%	16	26	-38.46%
<b>Violent Total:</b>		9	8	12.50%	28	22	27.27%	52	64	-18.75%
<b>Property</b>	Burglary - Residential	2	6	-66.67%	10	17	-41.18%	29	61	-52.46%
	Burglary Garage	3	3	0.00%	15	9	66.67%	25	22	13.64%
	Burglary Commercial	3	2	50.00%	12	10	20.00%	22	29	-24.14%
	Larceny	36	36	0.00%	142	216	-34.26%	366	434	-15.67%
	Vehicle Theft	8	6	33.33%	21	23	-8.70%	45	85	-47.06%
	Arson	1	0		1	1	0.00%	2	4	-50.00%
<b>Property Total:</b>		53	53	0.00%	201	276	-27.17%	489	635	-22.99%
<b>Preliminary Part 1 Crime Totals:</b>		62	61	1.64%	229	298	-23.15%	541	699	-22.60%
<b>Current 7 Day Period:</b>		2/21/2021 - 2/27/2021			<b>Prior 7 Day Period:</b>		2/14/2021 - 2/20/2021			
<b>Current 28 Day Period:</b>		1/31/2021 - 2/27/2021			<b>Prior 28 Day Period:</b>		1/3/2021 - 1/30/2021			
<b>Current YTD Day Period:</b>		1/1/2021 - 2/27/2021			<b>Prior YTD Period:</b>		1/1/2020 - 2/27/2020			

Prepared by SPD Crime Analysis Office - Monday, March 1, 2021

**NOTE:** SPD moved from UCR to the NIBRS reporting standard on 10/4/16 following the transition to a new RMS System. [Numbers on CompStat reports prior to this date should not be used as a comparison to those on this report.](#) Additional info on these reporting standards can be found on the FBI website: <https://ucr.fbi.gov/nibrs-overview>

This chart represents Preliminary counts of selected crime categories from Police Case Reports. Full statistical analysis to determine the confidence level of this data has not been performed. The % change columns on the preliminary counts differ from the percentage change on the NIBRS crime report, sometimes significantly. The CompStat report is designed for operational use and includes only selected NIBRS categories and coding less complex than full NIBRS rules. Official statistics for these and other NIBRS categories can be found on WASPC & FBI websites once available.



POLICE SUMMARY - Ending: Saturday, February 27, 2021



## SE - South Central District (P5)

### Preliminary IBR Counts

NIBRS Categories (Part 1 Selected)		7 Day Comparison			28 Day Comparison			YTD Comparison		
		Current	Prior	Percent	Current	Prior	Percent	Current	Prior	Percent
<b>Violent</b>	Criminal Homicide	0	0		0	0		0	0	
	Rape	1	2	-50.00%	4	1	300.00%	6	2	200.00%
	Robbery - Commercial	0	0		0	0		0	0	
	Robbery - Person	0	0		1	0		1	0	
	Aggravated Assault - Non DV	3	2	50.00%	9	0		9	9	0.00%
	Aggravated Assault - DV	1	1	0.00%	4	6	-33.33%	10	12	-16.67%
<b>Violent Total:</b>		5	5	0.00%	18	7	157.14%	26	23	13.04%
<b>Property</b>	Burglary - Residential	1	2	-50.00%	4	2	100.00%	6	18	-66.67%
	Burglary Garage	0	0		4	2	100.00%	6	3	100.00%
	Burglary Commercial	1	1	0.00%	5	6	-16.67%	11	11	0.00%
	Larceny	15	15	0.00%	60	74	-18.92%	135	147	-8.16%
	Vehicle Theft	1	2	-50.00%	5	10	-50.00%	15	27	-44.44%
	Arson	1	0		1	1	0.00%	2	3	-33.33%
<b>Property Total:</b>		19	20	-5.00%	79	95	-16.84%	175	209	-16.27%
<b>Preliminary Part 1 Crime Totals:</b>		24	25	-4.00%	97	102	-4.90%	201	232	-13.36%
<b>Current 7 Day Period:</b>		2/21/2021 - 2/27/2021			<b>Prior 7 Day Period:</b>		2/14/2021 - 2/20/2021			
<b>Current 28 Day Period:</b>		1/31/2021 - 2/27/2021			<b>Prior 28 Day Period:</b>		1/3/2021 - 1/30/2021			
<b>Current YTD Day Period:</b>		1/1/2021 - 2/27/2021			<b>Prior YTD Period:</b>		1/1/2020 - 2/27/2020			

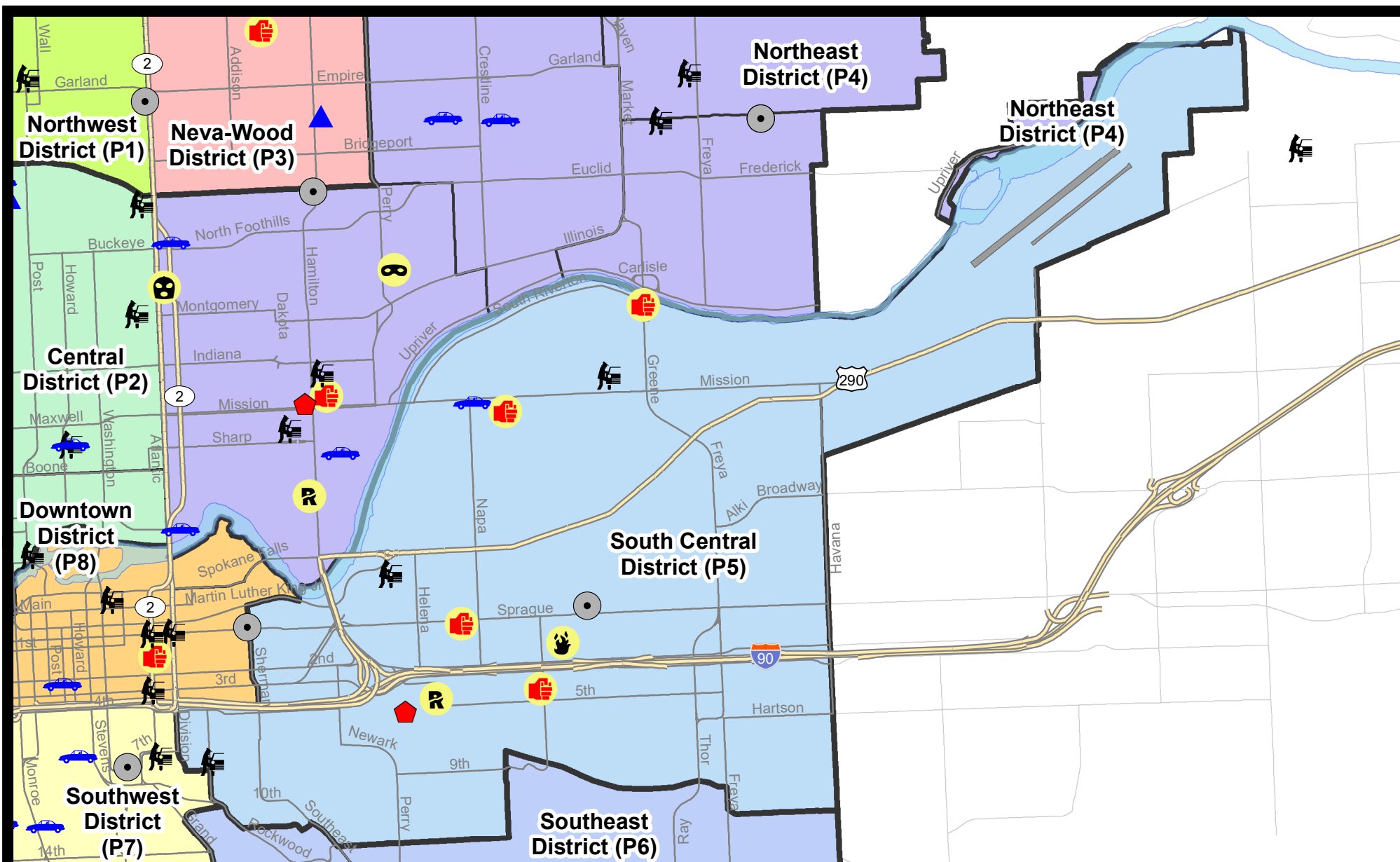
Prepared by SPD Crime Analysis Office - Monday, March 1, 2021

**NOTE:** SPD moved from UCR to the NIBRS reporting standard on 10/4/16 following the transition to a new RMS System. [Numbers on CompStat reports prior to this date should not be used as a comparison to those on this report.](#) Additional info on these reporting standards can be found on the FBI website: <https://ucr.fbi.gov/nibrs-overview>

This chart represents Preliminary counts of selected crime categories from Police Case Reports. Full statistical analysis to determine the confidence level of this data has not been performed. The % change columns on the preliminary counts differ from the percentage change on the NIBRS crime report, sometimes significantly. The CompStat report is designed for operational use and includes only selected NIBRS categories and coding less complex than full NIBRS rules. Official statistics for these and other NIBRS categories can be found on WASPC & FBI websites once available.



**Note:** On 2/10/21 a portion of the Police Block SPC5EC became part of the Downtown Precinct (SPD8EC); Consequently activity in P5 will appear lower if compared to printed CompStat reports prior to 2/10/21



**City of Spokane**  
**South Central District (P5)**  
**Selected**  
**Crime Types**  
**2021-02-21 to 2021-02-27**

Prepared By:  
**Crime Analysis Unit**  
**Spokane Police Department**

**Legend**

**NIBRS Events**



Criminal Homicide



Rape



Robbery Commercial



Robbery Person



Aggravated Assault



Burglary Residential



Burglary Garage



Burglary Commercial



Vehicle Prowling



Vehicle Theft



Arson

Cases Represent LERMS Crime Codes

Points may indicate multiple events

Note: Veh Prowl is only Larceny category displayed



For Additional Information on Incidents  
 pertaining to an Area, Trend, or Pattern  
 Contact Information Analysis

0 0.2 0.4 0.6 0.8 1 Miles



**THIS IS NOT A LEGAL DOCUMENT:**  
 The information shown on this map is compiled  
 from various sources and is subject to constant  
 revision. Information shown on this map should  
 not be used to determine the location of facilities  
 in relationship to property lines, section lines,  
 streets, etc.

Sunday - Saturday

2/21/2021 TO 2/27/2021

SE - South Central District (P5)



<u>A/C</u>	<u>Offense Statute</u>	<u>Address</u>	<u>Reported Date</u>	<u>Dist</u>
<b><u>SPC5EC</u></b>				
C	ARSON 2D	2500 E PACIFIC AVE	2/23/2021	P6
C	ASSAULT 2D	0 S MAGNOLIA ST	2/21/2021	P6
C	BURGLARY 2D COMMERCIAL	0 N LACEY ST	2/21/2021	P6
C	DRIVE BY SHOOTING	2300 E 4TH AVE	2/27/2021	P5
C	MAIL THEFT	2700 E 1ST AVE	2/22/2021	P5
C	RAPE 2D		2/21/2021	P6
A	RESIDENTIAL BURGLARY	1400 E CELESTA AVE	2/22/2021	P6
C	THEFT 1D FROM BUILDING	0 N LACEY ST	2/21/2021	P6
C	THEFT 2D FROM MOTOR VEHICLE	1400 E FRONT AVE	2/22/2021	P5
C	THEFT 2D FROM MOTOR VEHICLE	1400 E FRONT AVE	2/22/2021	P6
C	THEFT 2D SHOPLIFTING	400 S THOR ST	2/23/2021	P5
C	THEFT 3D ALL OTHER	2700 E FERRY AVE	2/22/2021	P5
C	THEFT 3D ALL OTHER	4200 E SPRAGUE AVE	2/24/2021	P5
C	THEFT 3D FROM BUILDING	400 S THOR ST	2/23/2021	P5
C	THEFT 3D FROM BUILDING	600 S RICHARD ALLEN CT	2/24/2021	P5
A	THEFT 3D FROM MOTOR VEHICLE	800 S COWLEY ST	2/27/2021	P5
C	THEFT 3D VEHICLE PARTS AND ACCESSORIES	900 E 8TH AVE	2/23/2021	P5
C	THEFT 3D VEHICLE PARTS AND ACCESSORIES	900 E 8TH AVE	2/24/2021	P5
<b><u>SPC5GP</u></b>				
C	ASSAULT 2D	2200 E SINTO AVE	2/25/2021	P5
C	ASSAULT 2D	E MARSHALL AVE / N GREENE ST	2/26/2021	P4
C	THEFT 2D FROM BUILDING	2800 E MARSHALL AVE	2/25/2021	P5
C	THEFT 2D FROM MOTOR VEHICLE	2900 E AUGUSTA AVE	2/22/2021	P5
C	THEFT 3D ALL OTHER	2600 E BOONE AVE	2/25/2021	P5
C	THEFT OF MOTOR VEHICLE	2000 E MISSION AVE	2/27/2021	P5



POLICE SUMMARY - Ending: Saturday, February 27, 2021



## SE - Southeast District (P6)

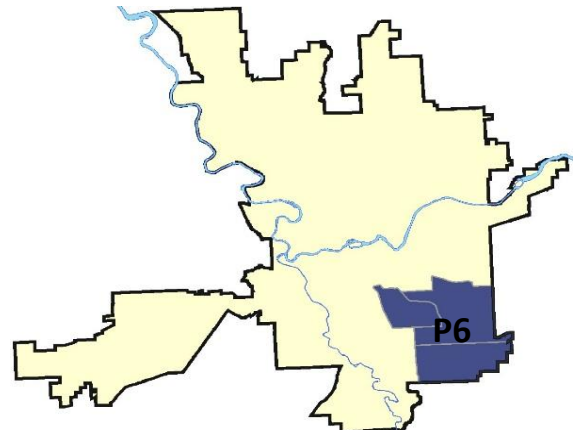
### Preliminary IBR Counts

NIBRS Categories (Part 1 Selected)		7 Day Comparison			28 Day Comparison			YTD Comparison		
		Current	Prior	Percent	Current	Prior	Percent	Current	Prior	Percent
<b>Violent</b>	Criminal Homicide	0	0		0	0		0	1	-100.00%
	Rape	1	1	0.00%	2	2	0.00%	4	2	100.00%
	Robbery - Commercial	0	0		0	0		0	2	-100.00%
	Robbery - Person	0	0		0	0		0	2	-100.00%
	Aggravated Assault - Non DV	0	1	-100.00%	1	2	-50.00%	3	1	200.00%
	Aggravated Assault - DV	0	1	-100.00%	1	1	0.00%	2	8	-75.00%
<b>Violent Total:</b>		1	3	-66.67%	4	5	-20.00%	9	16	-43.75%
<b>Property</b>	Burglary - Residential	0	0		0	7	-100.00%	7	18	-61.11%
	Burglary Garage	2	0		5	3	66.67%	8	10	-20.00%
	Burglary Commercial	0	0		0	1	-100.00%	1	1	0.00%
	Larceny	7	8	-12.50%	30	41	-26.83%	73	92	-20.65%
	Vehicle Theft	1	1	0.00%	5	4	25.00%	9	16	-43.75%
	Arson	0	0		0	0		0	1	-100.00%
<b>Property Total:</b>		10	9	11.11%	40	56	-28.57%	98	138	-28.99%
<b>Preliminary Part 1 Crime Totals:</b>		11	12	-8.33%	44	61	-27.87%	107	154	-30.52%
<b>Current 7 Day Period:</b>		2/21/2021 - 2/27/2021			<b>Prior 7 Day Period:</b>		2/14/2021 - 2/20/2021			
<b>Current 28 Day Period:</b>		1/31/2021 - 2/27/2021			<b>Prior 28 Day Period:</b>		1/3/2021 - 1/30/2021			
<b>Current YTD Day Period:</b>		1/1/2021 - 2/27/2021			<b>Prior YTD Period:</b>		1/1/2020 - 2/27/2020			

Prepared by SPD Crime Analysis Office - Monday, March 1, 2021

**NOTE:** SPD moved from UCR to the NIBRS reporting standard on 10/4/16 following the transition to a new RMS System. [Numbers on CompStat reports prior to this date should not be used as a comparison to those on this report.](#) Additional info on these reporting standards can be found on the FBI website: <https://ucr.fbi.gov/nibrs-overview>

This chart represents Preliminary counts of selected crime categories from Police Case Reports. Full statistical analysis to determine the confidence level of this data has not been performed. The % change columns on the preliminary counts differ from the percentage change on the NIBRS crime report, sometimes significantly. The CompStat report is designed for operational use and includes only selected NIBRS categories and coding less complex than full NIBRS rules. Official statistics for these and other NIBRS categories can be found on WASPC & FBI websites once available.





Sunday - Saturday

SE - Southeast District (P6)

2/21/2021 TO 2/27/2021



<u>A/C</u>	<u>Offense Statute</u>	<u>Address</u>	<u>Reported Date</u>	<u>Dist</u>
<b><u>SPC6LH</u></b>				
C	MAIL THEFT	3900 E 23RD AVE	2/24/2021	P6
C	THEFT 2D ALL OTHER	3300 E 30TH AVE	2/22/2021	P6
C	THEFT 2D FROM MOTOR VEHICLE	3100 S MT VERNON ST	2/24/2021	P6
C	THEFT OF MOTOR VEHICLE	3100 E 29TH AVE	2/22/2021	P6
<b><u>SPC6RW</u></b>				
C	THEFT 3D FROM BUILDING	600 E 21ST AVE	2/24/2021	P6
<b><u>SPC6SG</u></b>				
C	BURGLARY 2D GARAGE	5000 S WOODFIELD LN	2/23/2021	P5
C	BURGLARY 2D GARAGE	4200 S HELENA ST	2/24/2021	P6
C	RAPE 3D		2/25/2021	P6
C	THEFT 3D FROM BUILDING	4200 S HELENA ST	2/24/2021	P6
A	THEFT 3D FROM MOTOR VEHICLE	5000 S PALOUSE HWY	2/25/2021	P6
C	THEFT 3D VEHICLE PARTS AND ACCESSORIES	2100 E 37TH AVE	2/21/2021	P7

POLICE SUMMARY - Ending: Saturday, February 27, 2021



## SW - Southwest District (P7)

### Preliminary IBR Counts

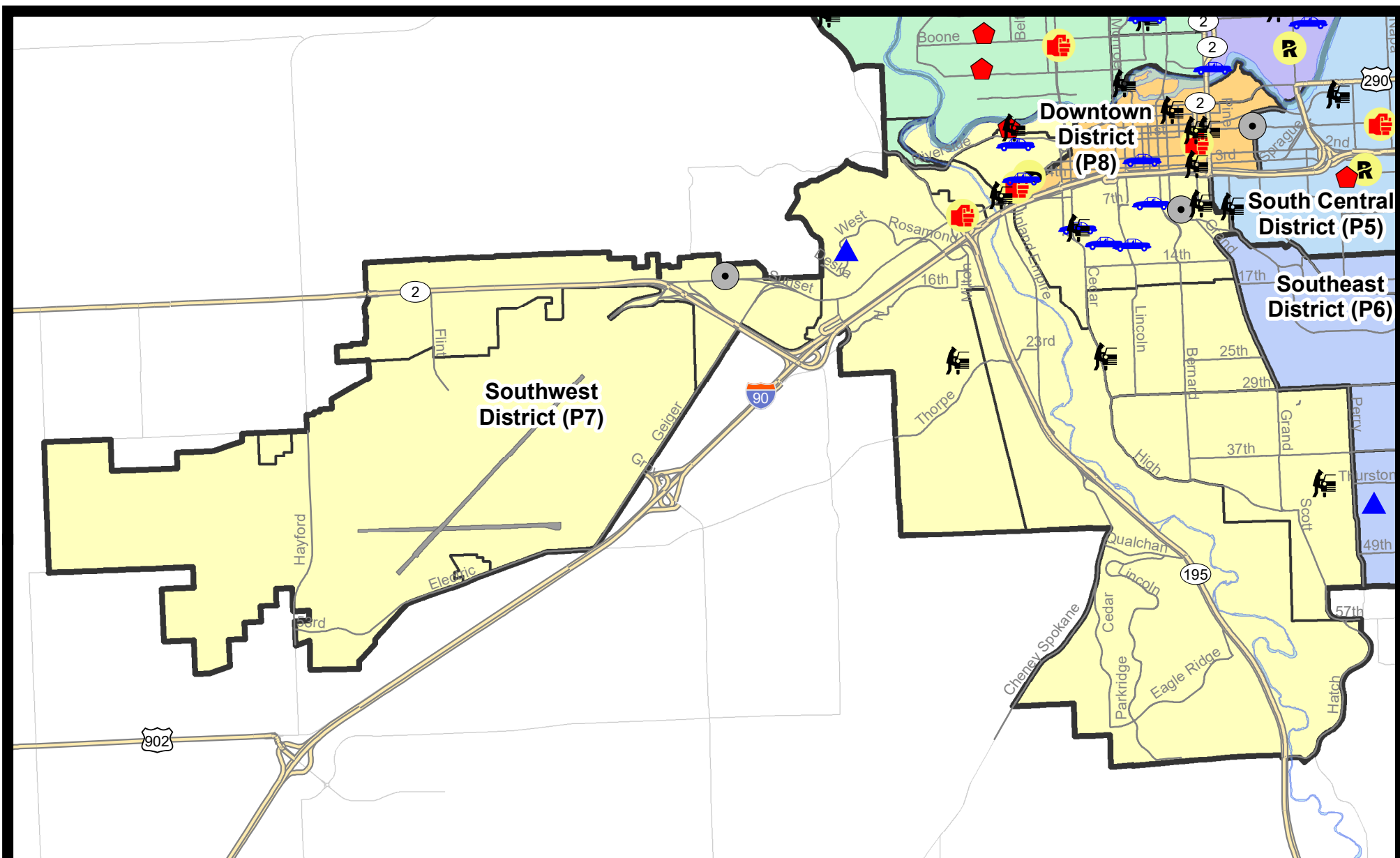
NIBRS Categories (Part 1 Selected)		7 Day Comparison			28 Day Comparison			YTD Comparison		
		Current	Prior	Percent	Current	Prior	Percent	Current	Prior	Percent
<b>Violent</b>	Criminal Homicide	0	0		0	0		0	0	
	Rape	0	0		1	3	-66.67%	4	10	-60.00%
	Robbery - Commercial	0	0		0	0		0	2	-100.00%
	Robbery - Person	1	0		2	1	100.00%	3	2	50.00%
	Aggravated Assault - Non DV	0	0		1	4	-75.00%	6	5	20.00%
	Aggravated Assault - DV	2	0		2	2	0.00%	4	6	-33.33%
<b>Violent Total:</b>		3	0		6	10	-40.00%	17	25	-32.00%
<b>Property</b>	Burglary - Residential	1	4	-75.00%	6	8	-25.00%	16	25	-36.00%
	Burglary Garage	1	3	-66.67%	6	4	50.00%	11	9	22.22%
	Burglary Commercial	2	1	100.00%	7	3	133.33%	10	17	-41.18%
	Larceny	14	13	7.69%	52	101	-48.51%	158	195	-18.97%
	Vehicle Theft	6	3	100.00%	11	9	22.22%	21	42	-50.00%
	Arson	0	0		0	0		0	0	
<b>Property Total:</b>		24	24	0.00%	82	125	-34.40%	216	288	-25.00%
<b>Preliminary Part 1 Crime Totals:</b>		27	24	12.50%	88	135	-34.81%	233	313	-25.56%
<b>Current 7 Day Period:</b>		2/21/2021 - 2/27/2021			<b>Prior 7 Day Period:</b>		2/14/2021 - 2/20/2021			
<b>Current 28 Day Period:</b>		1/31/2021 - 2/27/2021			<b>Prior 28 Day Period:</b>		1/3/2021 - 1/30/2021			
<b>Current YTD Day Period:</b>		1/1/2021 - 2/27/2021			<b>Prior YTD Period:</b>		1/1/2020 - 2/27/2020			

Prepared by SPD Crime Analysis Office - Monday, March 1, 2021

**NOTE:** SPD moved from UCR to the NIBRS reporting standard on 10/4/16 following the transition to a new RMS System. [Numbers on CompStat reports prior to this date should not be used as a comparison to those on this report.](#) Additional info on these reporting standards can be found on the FBI website: <https://ucr.fbi.gov/nibrs-overview>

This chart represents Preliminary counts of selected crime categories from Police Case Reports. Full statistical analysis to determine the confidence level of this data has not been performed. The % change columns on the preliminary counts differ from the percentage change on the NIBRS crime report, sometimes significantly. The CompStat report is designed for operational use and includes only selected NIBRS categories and coding less complex than full NIBRS rules. Official statistics for these and other NIBRS categories can be found on WASPC & FBI websites once available.





**City of Spokane**  
**Southwest District (P7)**  
**Selected**  
**Crime Types**  
**2021-02-21 to 2021-02-27**

Prepared By:  
**Crime Analysis Unit**  
**Spokane Police Department**

**Legend**

**NIBRS Events**



Robbery Commercial

Robbery Person

Aggravated Assault

Burglary Residential

Burglary Garage

Burglary Commercial

Vehicle Prowling

Vehicle Theft

Arson

Cases Represent LERMS Crime Codes  
 Points may indicate multiple events  
 Note: Veh Prowl is only Larceny category displayed



For Additional Information on Incidents  
 pertaining to an Area, Trend, or Pattern  
 Contact Information Analysis

0 0.2 0.4 0.6 0.8 1 1.2 1.4 1.6 Miles



**THIS IS NOT A LEGAL DOCUMENT:**  
 The information shown on this map is compiled  
 from various sources and is subject to constant  
 revision. Information shown on this map should  
 not be used to determine the location of facilities  
 in relationship to property lines, section lines,  
 streets, etc.



Sunday - Saturday

SE - Southwest District (P7)

2/21/2021 TO 2/27/2021



<u>A/C</u>	<u>Offense Statute</u>	<u>Address</u>	<u>Reported Date</u>	<u>Dist</u>
<b><u>SPD7BA</u></b>				
C	ASSAULT 2D	400 S CHESTNUT ST	2/26/2021	P7
C	ROBBERY 2D PERSON	1900 W SUNSET BLVD	2/27/2021	P8
C	THEFT 3D FROM MOTOR VEHICLE	500 S COEUR D ALENE ST	2/23/2021	P7
C	THEFT OF MOTOR VEHICLE	2000 W 4TH AVE	2/22/2021	P7
C	THEFT OF MOTOR VEHICLE	2000 W 1ST AVE	2/26/2021	P7
<b><u>SPD7CH</u></b>				
C	BURGLARY 2D COMMERCIAL	700 S BERNARD ST	2/27/2021	P7
C	MAIL THEFT	500 W 5TH AVE	2/25/2021	P7
C	THEFT 3D CITY FROM BUILDING	700 S BERNARD ST	2/27/2021	P7
C	THEFT 3D FROM BUILDING	600 S HOWARD ST	2/24/2021	P7
C	THEFT 3D FROM MOTOR VEHICLE	1400 W 9TH AVE	2/21/2021	P5
C	THEFT 3D FROM MOTOR VEHICLE	100 W 8TH AVE	2/23/2021	P7
C	THEFT OF MOTOR VEHICLE	1400 W 9TH AVE	2/21/2021	P5
C	THEFT OF MOTOR VEHICLE	1100 W 11TH AVE	2/25/2021	P7
C	THEFT OF MOTOR VEHICLE	S HOWARD ST / W 7TH AVE	2/26/2021	P7
C	THEFT OF MOTOR VEHICLE	800 W CLIFF DR	2/27/2021	P7
<b><u>SPD7CS</u></b>				
C	THEFT 3D FROM BUILDING	3800 S LAMONTE ST	2/23/2021	P7
A	THEFT 3D FROM MOTOR VEHICLE	1000 E THURSTON AVE	2/23/2021	P6
<b><u>SPD7GT</u></b>				
C	THEFT 3D FROM MOTOR VEHICLE	2400 S CANYON WOODS LN	2/21/2021	P7
<b><u>SPD7MC</u></b>				
C	THEFT 3D FROM MOTOR VEHICLE	2300 S JEFFERSON ST	2/27/2021	P7
C	THEFT 3D VEHICLE PARTS AND ACCESSORIES	300 W 20TH AVE	2/25/2021	P7
<b><u>SPD7PV</u></b>				
C	RESIDENTIAL BURGLARY	2100 W CLARKE AVE	2/27/2021	P5
A	THEFT 3D FROM MOTOR VEHICLE	2000 W CLARKE AVE	2/25/2021	P7
<b><u>SPD7WH</u></b>				
C	ASSAULT 2D	2700 W SUNSET BLVD	2/26/2021	P7
C	BURGLARY 2D GARAGE	1000 S WESTCLIFF PL	2/27/2021	P5
C	THEFT 2D FROM BUILDING	1500 S RUSTLE ST	2/24/2021	P7
<b><u>SPD7WP</u></b>				
C	BURGLARY 2D COMMERCIAL	5600 W SUNSET HWY	2/21/2021	P7
C	THEFT 3D VEHICLE PARTS AND ACCESSORIES	8200 W SUNSET HWY	2/22/2021	P7



# SPOKANE POLICE DEPARTMENT

## DOWNTOWN

## Police Service Area



PSA Commander

Captain David Singley



POLICE SUMMARY - Ending: Saturday, February 27, 2021

## ***DOWNTOWN PRECINCT (P8)***



### Preliminary IBR Counts

NIBRS Categories (Part 1 Selected)		7 Day Comparison			28 Day Comparison			YTD Comparison		
		Current	Prior	Percent	Current	Prior	Percent	Current	Prior	Percent
<b>Violent</b>	Criminal Homicide	0	0		0	0		0	0	
	Rape	0	1	-100.00%	2	2	0.00%	5	0	
	Robbery - Commercial	0	0		0	2	-100.00%	2	1	100.00%
	Robbery - Person	0	0		3	4	-25.00%	7	4	75.00%
	Aggravated Assault - Non DV	1	0		4	5	-20.00%	10	18	-44.44%
	Aggravated Assault - DV	0	1	-100.00%	2	1	100.00%	4	4	0.00%
<b>Violent Total:</b>		1	2	-50.00%	11	14	-21.43%	28	27	3.70%
<b>Property</b>	Burglary - Residential	0	0		1	3	-66.67%	4	3	33.33%
	Burglary Garage	0	1	-100.00%	1	1	0.00%	2	0	
	Burglary Commercial	1	0		4	12	-66.67%	16	25	-36.00%
	Larceny	10	15	-33.33%	49	79	-37.97%	132	178	-25.84%
	Vehicle Theft	1	1	0.00%	5	4	25.00%	9	15	-40.00%
	Arson	0	0		0	1	-100.00%	1	3	-66.67%
<b>Property Total:</b>		12	17	-29.41%	60	100	-40.00%	164	224	-26.79%
<b>Preliminary Part 1 Crime Totals:</b>		13	19	-31.58%	71	114	-37.72%	192	251	-23.51%
<b>Current 7 Day Period:</b>		2/21/2021 - 2/27/2021			<b>Prior 7 Day Period:</b>		2/14/2021 - 2/20/2021			
<b>Current 28 Day Period:</b>		1/31/2021 - 2/27/2021			<b>Prior 28 Day Period:</b>		1/3/2021 - 1/30/2021			
<b>Current YTD Day Period:</b>		1/1/2021 - 2/27/2021			<b>Prior YTD Period:</b>		1/1/2020 - 2/27/2020			

Prepared by SPD Crime Analysis Office - Monday, March 1, 2021

**NOTE:** SPD moved from UCR to the NIBRS reporting standard on 10/4/16 following the transition to a new RMS System. [Numbers on CompStat reports prior to this date should not be used as a comparison to those on this report.](#) Additional info on these reporting standards can be found on the FBI website: <https://ucr.fbi.gov/nibrs-overview>

This chart represents Preliminary counts of selected crime categories from Police Case Reports. Full statistical analysis to determine the confidence level of this data has not been performed. The % change columns on the preliminary counts differ from the percentage change on the NIBRS crime report, sometimes significantly. The CompStat report is designed for operational use and includes only selected NIBRS categories and coding less complex than full NIBRS rules. Official statistics for these and other NIBRS categories can be found on WASPC & FBI websites once available.



**Note:** On 2/10/21 a portion of the Police Block SPC5EC became part of the Downtown Precinct (SPD8EC); Consequently activity in P8 will appear higher if compared to printed CompStat reports prior to 2/10/21



Sunday - Saturday

SW - Downtown District (P8)

2/21/2021 TO 2/27/2021



<u>A/C</u>	<u>Offense Statute</u>	<u>Address</u>	<u>Reported Date</u>	<u>Dist</u>
<b><u>SPD8EC</u></b>				
C	BURGLARY 2D COMMERCIAL	400 E SPRAGUE AVE	2/24/2021	P6
C	THEFT 1D FROM BUILDING	400 E SPRAGUE AVE	2/24/2021	P6
C	THEFT 3D ALL OTHER	100 E 3RD AVE	2/23/2021	P8
C	THEFT 3D FROM MOTOR VEHICLE	W SPRAGUE AVE / N DIVISION ST	2/23/2021	P8
<b><u>SPD8RS</u></b>				
C	ASSAULT 2D	0 W PACIFIC AVE	2/26/2021	P8
C	THEFT 1D FROM MOTOR VEHICLE	300 W SPOKANE FALLS BLVD	2/26/2021	P8
C	THEFT 2D ALL OTHER	0 W 2ND AVE	2/23/2021	P8
C	THEFT 3D FROM MOTOR VEHICLE	W SPRAGUE AVE / N BROWNE ST	2/21/2021	P8
C	THEFT 3D FROM MOTOR VEHICLE	S BROWNE ST / W 3RD AVE	2/23/2021	P8
C	THEFT 3D SHOPLIFTING	100 N HOWARD ST	2/25/2021	P8
C	THEFT 3D SHOPLIFTING	700 W RIVERSIDE AVE	2/25/2021	P8
C	THEFT 3D VEHICLE PARTS AND ACCESSORIES	S BROWNE ST / W 3RD AVE	2/23/2021	P8
C	THEFT OF MOTOR VEHICLE	200 S WALL ST	2/27/2021	P7

POLICE SUMMARY - Ending: Saturday, February 27, 2021



## Other Jurisdiction or Unk District

### Preliminary IBR Counts

NIBRS Categories (Part 1 Selected)		7 Day Comparison			28 Day Comparison			YTD Comparison		
		Current	Prior	Percent	Current	Prior	Percent	Current	Prior	Percent
<b>Violent</b>	Criminal Homicide	0	0		0	0		0	0	
	Rape	0	1	-100.00%	1	0		1	0	
	Robbery - Commercial	0	0		0	0		0	0	
	Robbery - Person	0	0		0	0		0	0	
	Aggravated Assault - Non DV	0	0		0	0		0	1	-100.00%
	Aggravated Assault - DV	0	0		0	0		0	1	-100.00%
<b>Violent Total:</b>		0	1	-100.00%	1	0		1	2	-50.00%
<b>Property</b>	Burglary - Residential	0	0		0	0		0	0	
	Burglary Garage	0	0		0	0		0	0	
	Burglary Commercial	0	0		0	0		0	0	
	Larceny	1	0		1	2	-50.00%	3	6	-50.00%
	Vehicle Theft	0	0		2	2	0.00%	4	0	
	Arson	0	0		0	0		0	1	-100.00%
<b>Property Total:</b>		1	0		3	4	-25.00%	7	7	0.00%
<b>Preliminary Part 1 Crime Totals:</b>		1	1	0.00%	4	4	0.00%	8	9	-11.11%
<b>Current 7 Day Period:</b>		2/21/2021 - 2/27/2021			<b>Prior 7 Day Period:</b>		2/14/2021 - 2/20/2021			
<b>Current 28 Day Period:</b>		1/31/2021 - 2/27/2021			<b>Prior 28 Day Period:</b>		1/3/2021 - 1/30/2021			
<b>Current YTD Day Period:</b>		1/1/2021 - 2/27/2021			<b>Prior YTD Period:</b>		1/1/2020 - 2/27/2020			

Prepared by SPD Crime Analysis Office - Monday, March 1, 2021

**NOTE:** SPD moved from UCR to the NIBRS reporting standard on 10/4/16 following the transition to a new RMS System. [Numbers on CompStat reports prior to this date should not be used as a comparison to those on this report.](#) Additional info on these reporting standards can be found on the FBI website: <https://ucr.fbi.gov/nibrs-overview>

This chart represents Preliminary counts of selected crime categories from Police Case Reports. Full statistical analysis to determine the confidence level of this data has not been performed. The % change columns on the preliminary counts differ from the percentage change on the NIBRS crime report, sometimes significantly. The CompStat report is designed for operational use and includes only selected NIBRS categories and coding less complex than full NIBRS rules. Official statistics for these and other NIBRS categories can be found on WASPC & FBI websites once available.

Sunday - Saturday

2/21/2021 TO 2/27/2021

Other Jurisdiction/Unk District



**A/C** **Offense Statute**

**Address**

**Reported Date**

**Dist**

**SV01**

A THEFT 1D FROM MOTOR VEHICLE

E EUCLID AVE / N ELLA RD

2/24/2021

P6