

SPOKANE POLICE DEPARTMENT

PRELIMINARY CITYWIDE **IBR** CRIME REPORT



Preliminary IBR Counts

CHIEF OF POLICE

Craig Meidl

Period Ending: Saturday, February 20, 2021

NIBRS Categories (Part 1 Selected)		7 Day Comparison			28 Day Comparison			YTD Comparison		
		Current	Prior	Percent	Current	Prior	Percent	Current	Prior	Percent
Violent	Criminal Homicide	0	0		0	1	-100.00%	0	4	-100.00%
	Rape	9	3	200.00%	20	14	42.86%	33	26	26.92%
	Robbery - Commercial	0	1	-100.00%	4	2	100.00%	6	10	-40.00%
	Robbery - Person	4	8	-50.00%	18	9	100.00%	26	31	-16.13%
	Aggravated Assault - Non DV	4	10	-60.00%	36	23	56.52%	53	54	-1.85%
	Aggravated Assault - DV	6	6	0.00%	25	29	-13.79%	50	51	-1.96%
Violent Total:		23	28	-17.86%	103	78	32.05%	168	176	-4.55%
Property	Burglary - Residential	12	8	50.00%	39	58	-32.76%	86	118	-27.12%
	Burglary Garage	6	6	0.00%	31	27	14.81%	54	54	0.00%
	Burglary Commercial	7	6	16.67%	40	34	17.65%	71	75	-5.33%
	Larceny	143	112	27.68%	596	696	-14.37%	1206	1375	-12.29%
	Vehicle Theft	14	15	-6.67%	71	75	-5.33%	138	221	-37.56%
	Arson	0	3	-100.00%	6	3	100.00%	9	10	-10.00%
Property Total:		182	150	21.33%	783	893	-12.32%	1564	1853	-15.60%
Preliminary Part 1 Crime Totals:		205	178	15.17%	886	971	-8.75%	1732	2029	-14.64%
Current 7 Day Period:		2/14/2021 - 2/20/2021			Prior 7 Day Period:		2/7/2021 - 2/13/2021			
Current 28 Day Period:		1/24/2021 - 2/20/2021			Prior 28 Day Period:		12/27/2020 - 1/23/2021			
Current YTD Day Period:		1/1/2021 - 2/20/2021			Prior YTD Period:		1/1/2020 - 2/20/2020			

Prepared by SPD Crime Analysis Office - Monday, February 22, 2021

NOTE: SPD moved from UCR to the NIBRS reporting standard on 10/4/16 following the transition to a new RMS System. [Numbers on CompStat reports prior to this date should not be used as a comparison to those on this report.](#) Additional info on these reporting standards can be found on the FBI website: <https://ucr.fbi.gov/nibrs-overview>

This chart represents Preliminary counts of selected crime categories from Police Case Reports. Full statistical analysis to determine the confidence level of this data has not been performed. The % change columns on the preliminary counts differ from the percentage change on the NIBRS crime report, sometimes significantly. The CompStat report is designed for operational use and includes only selected NIBRS categories and coding less complex than full NIBRS rules. Official statistics for these and other NIBRS categories can be found on WASPC & FBI websites once available.



SPOKANE POLICE DEPARTMENT



NORTH **Police Service Area**

PSA Commander

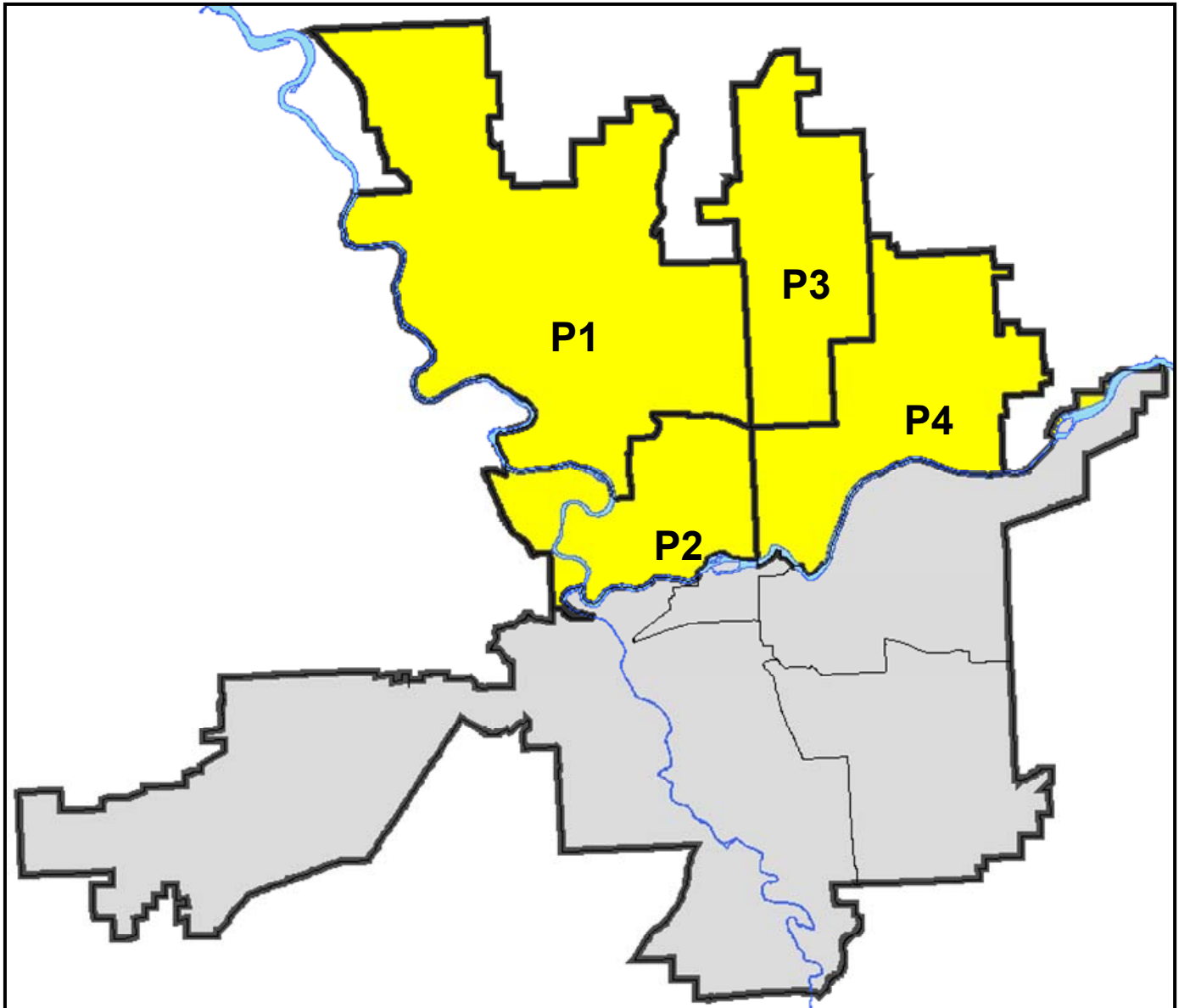
Captain Mark Griffiths

Northwest District (P1)

Central District (P2)

Neva-Wood District (P3)

Northeast District (P4)



POLICE SUMMARY - Ending: Saturday, February 20, 2021

NORTH PRECINCT (P1, P2, P3, and P4)



Preliminary IBR Counts

NIBRS Categories (Part 1 Selected)		7 Day Comparison			28 Day Comparison			YTD Comparison		
		Current	Prior	Percent	Current	Prior	Percent	Current	Prior	Percent
Violent	Criminal Homicide	0	0		0	0		0	3	-100.00%
	Rape	5	1	400.00%	12	4	200.00%	16	13	23.08%
	Robbery - Commercial	0	1	-100.00%	4	0		4	7	-42.86%
	Robbery - Person	4	5	-20.00%	12	5	140.00%	16	24	-33.33%
	Aggravated Assault - Non DV	1	7	-85.71%	21	12	75.00%	29	22	31.82%
	Aggravated Assault - DV	3	4	-25.00%	17	19	-10.53%	33	23	43.48%
Violent Total:		13	18	-27.78%	66	40	65.00%	98	92	6.52%
Property	Burglary - Residential	6	5	20.00%	27	35	-22.86%	55	62	-11.29%
	Burglary Garage	2	2	0.00%	15	18	-16.67%	30	35	-14.29%
	Burglary Commercial	5	3	66.67%	22	17	29.41%	37	27	37.04%
	Larceny	92	81	13.58%	380	432	-12.04%	752	864	-12.96%
	Vehicle Theft	7	12	-41.67%	46	48	-4.17%	89	130	-31.54%
	Arson	0	3	-100.00%	5	2	150.00%	7	4	75.00%
Property Total:		112	106	5.66%	495	552	-10.33%	970	1122	-13.55%
Preliminary Part 1 Crime Totals:		125	124	0.81%	561	592	-5.24%	1068	1214	-12.03%
Current 7 Day Period:		2/14/2021 - 2/20/2021			Prior 7 Day Period:		2/7/2021 - 2/13/2021			
Current 28 Day Period:		1/24/2021 - 2/20/2021			Prior 28 Day Period:		12/27/2020 - 1/23/2021			
Current YTD Day Period:		1/1/2021 - 2/20/2021			Prior YTD Period:		1/1/2020 - 2/20/2020			

Prepared by SPD Crime Analysis Office - Monday, February 22, 2021

NOTE: SPD moved from UCR to the NIBRS reporting standard on 10/4/16 following the transition to a new RMS System. [Numbers on CompStat reports prior to this date should not be used as a comparison to those on this report.](#) Additional info on these reporting standards can be found on the FBI website: <https://ucr.fbi.gov/nibrs-overview>

This chart represents Preliminary counts of selected crime categories from Police Case Reports. Full statistical analysis to determine the confidence level of this data has not been performed. The % change columns on the preliminary counts differ from the percentage change on the NIBRS crime report, sometimes significantly. The CompStat report is designed for operational use and includes only selected NIBRS categories and coding less complex than full NIBRS rules. Official statistics for these and other NIBRS categories can be found on WASPC & FBI websites once available.



POLICE SUMMARY - Ending: Saturday, February 20, 2021



NW - Northwest District (P1)

Preliminary IBR Counts

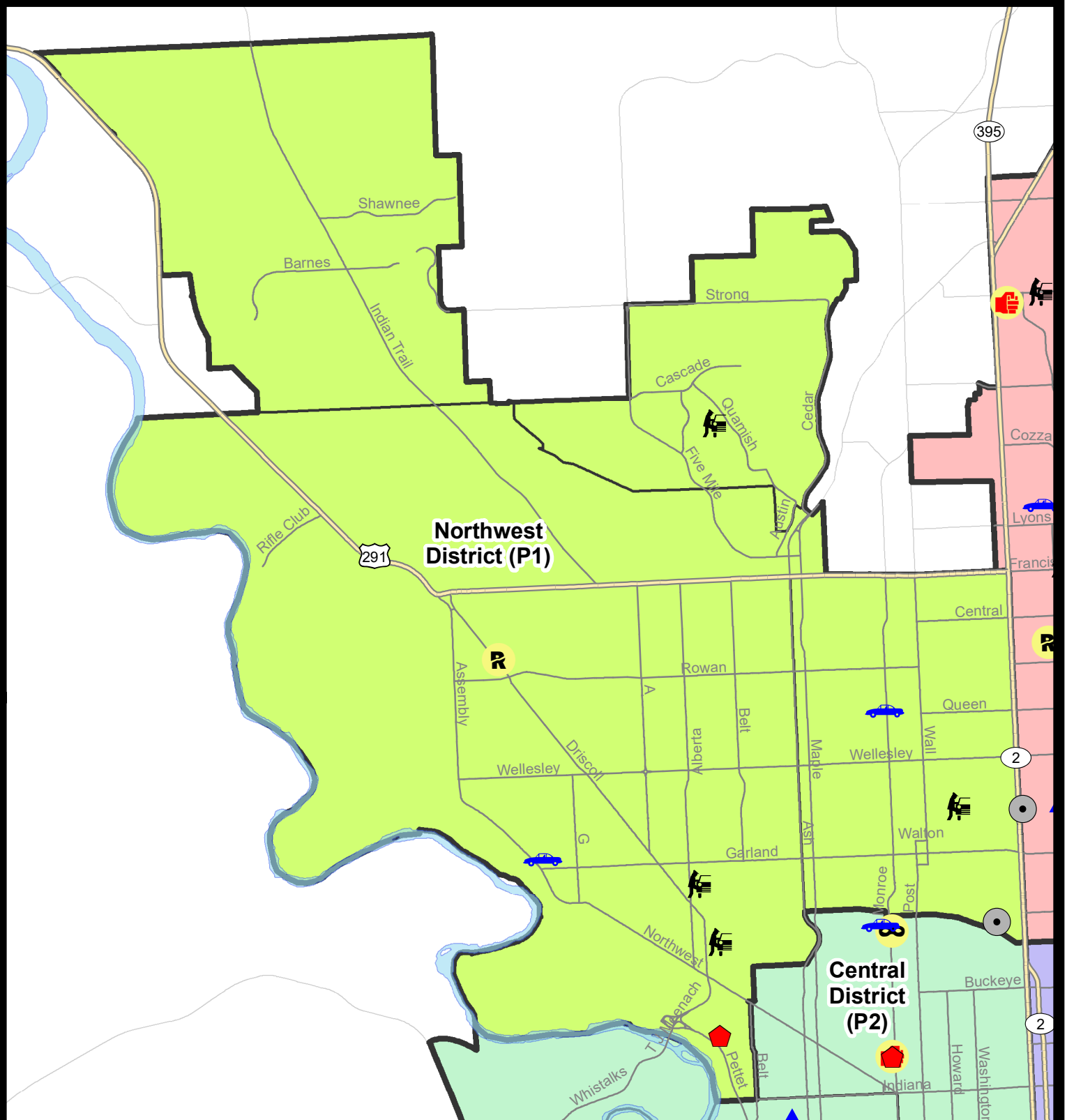
NIBRS Categories (Part 1 Selected)		7 Day Comparison			28 Day Comparison			YTD Comparison		
		Current	Prior	Percent	Current	Prior	Percent	Current	Prior	Percent
Violent	Criminal Homicide	0	0		0	0		0	0	
	Rape	1	0		2	2	0.00%	4	2	100.00%
	Robbery - Commercial	0	0		2	0		2	0	
	Robbery - Person	0	1	-100.00%	1	0		1	2	-50.00%
	Aggravated Assault - Non DV	0	2	-100.00%	6	2	200.00%	7	3	133.33%
	Aggravated Assault - DV	0	2	-100.00%	3	3	0.00%	5	7	-28.57%
Violent Total:		1	5	-80.00%	14	7	100.00%	19	14	35.71%
Property	Burglary - Residential	1	2	-50.00%	6	3	100.00%	9	11	-18.18%
	Burglary Garage	0	1	-100.00%	6	4	50.00%	10	13	-23.08%
	Burglary Commercial	1	0		3	2	50.00%	4	3	33.33%
	Larceny	11	18	-38.89%	72	81	-11.11%	133	158	-15.82%
	Vehicle Theft	2	4	-50.00%	14	9	55.56%	22	16	37.50%
	Arson	0	1	-100.00%	2	1	100.00%	3	3	0.00%
Property Total:		15	26	-42.31%	103	100	3.00%	181	204	-11.27%
Preliminary Part 1 Crime Totals:		16	31	-48.39%	117	107	9.35%	200	218	-8.26%
Current 7 Day Period:		2/14/2021 - 2/20/2021			Prior 7 Day Period:		2/7/2021 - 2/13/2021			
Current 28 Day Period:		1/24/2021 - 2/20/2021			Prior 28 Day Period:		12/27/2020 - 1/23/2021			
Current YTD Day Period:		1/1/2021 - 2/20/2021			Prior YTD Period:		1/1/2020 - 2/20/2020			

Prepared by SPD Crime Analysis Office - Monday, February 22, 2021

NOTE: SPD moved from UCR to the NIBRS reporting standard on 10/4/16 following the transition to a new RMS System. [Numbers on CompStat reports prior to this date should not be used as a comparison to those on this report.](#) Additional info on these reporting standards can be found on the FBI website: <https://ucr.fbi.gov/nibrs-overview>

This chart represents Preliminary counts of selected crime categories from Police Case Reports. Full statistical analysis to determine the confidence level of this data has not been performed. The % change columns on the preliminary counts differ from the percentage change on the NIBRS crime report, sometimes significantly. The CompStat report is designed for operational use and includes only selected NIBRS categories and coding less complex than full NIBRS rules. Official statistics for these and other NIBRS categories can be found on WASPC & FBI websites once available.





City of Spokane
Northwest District (P1)
Selected Crime Codes
2021-02-14 to 2021-02-20
 Prepared By:
 Crime Analysis Unit
 Spokane Police Department

Legend

NIBRS Events

Criminal Homicide	Robbery Person	Burglary Commercial
Rape	Aggravated Assault	Vehicle Prowling
Robbery Commercial	Burglary Residential	Vehicle Theft
Burglary Garage	Arson	

*Cases Represent LERMS Crime Codes
 Points may indicate multiple events
 Note: Veh Prowl is only Larceny displayed*

For Additional Information on Incidents pertaining to an Area, Trend, or Pattern Contact Information Analysis

0 0.25 0.5 1 Miles

THIS IS NOT A LEGAL DOCUMENT:
 The information shown on this map is compiled from various sources and is subject to constant revision. Information shown on this map should not be used to determine the location of facilities in relationship to property lines, section lines, streets, etc.

Sunday - Saturday

NW - Northwest District (P1)

2/14/2021 TO 2/20/2021



<u>A/C</u>	<u>Offense Statute</u>	<u>Address</u>	<u>Reported Date</u>	<u>Dist</u>
<u>SPA1BS</u>				
C	THEFT 1D ALL OTHER	1900 W FRANCIS AVE	2/20/2021	P1
<u>SPA1FM</u>				
C	THEFT 3D FROM MOTOR VEHICLE	2100 W KAMAYLEY CT	2/16/2021	P1
<u>SPA1NH</u>				
C	BURGLARY 2D COMMERCIAL	100 W GRAY CT	2/19/2021	P2
C	MAIL THEFT	6000 N WALL ST	2/14/2021	P1
C	MAIL THEFT	6000 N WALL ST	2/20/2021	P1
C	THEFT 1D ALL OTHER	5300 N ADAMS ST	2/16/2021	P1
C	THEFT 2D FROM BUILDING	3800 N MADISON ST	2/18/2021	P2
C	THEFT 3D FROM MOTOR VEHICLE	4200 N WASHINGTON ST	2/20/2021	P1
C	THEFT OF MOTOR VEHICLE	5100 N MONROE ST	2/15/2021	P1
<u>SPA1NW</u>				
C	RAPE 3D		2/17/2021	P1
A	RESIDENTIAL BURGLARY	2400 N NETTLETON ST	2/14/2021	P1
C	THEFT 2D FROM BUILDING	3800 W PRINCETON AVE	2/19/2021	P1
A	THEFT 3D FROM MOTOR VEHICLE	2300 W DALTON AVE	2/16/2021	P1
A	THEFT 3D FROM MOTOR VEHICLE	2500 W KIERNAN AVE	2/17/2021	P2
C	THEFT 3D SHOPLIFTING	2300 W WELLESLEY AVE	2/20/2021	P2
C	THEFT OF MOTOR VEHICLE	3700 W WALTON AVE	2/17/2021	P1

POLICE SUMMARY - Ending: Saturday, February 20, 2021

NW - North Central District (P2)



Preliminary IBR Counts

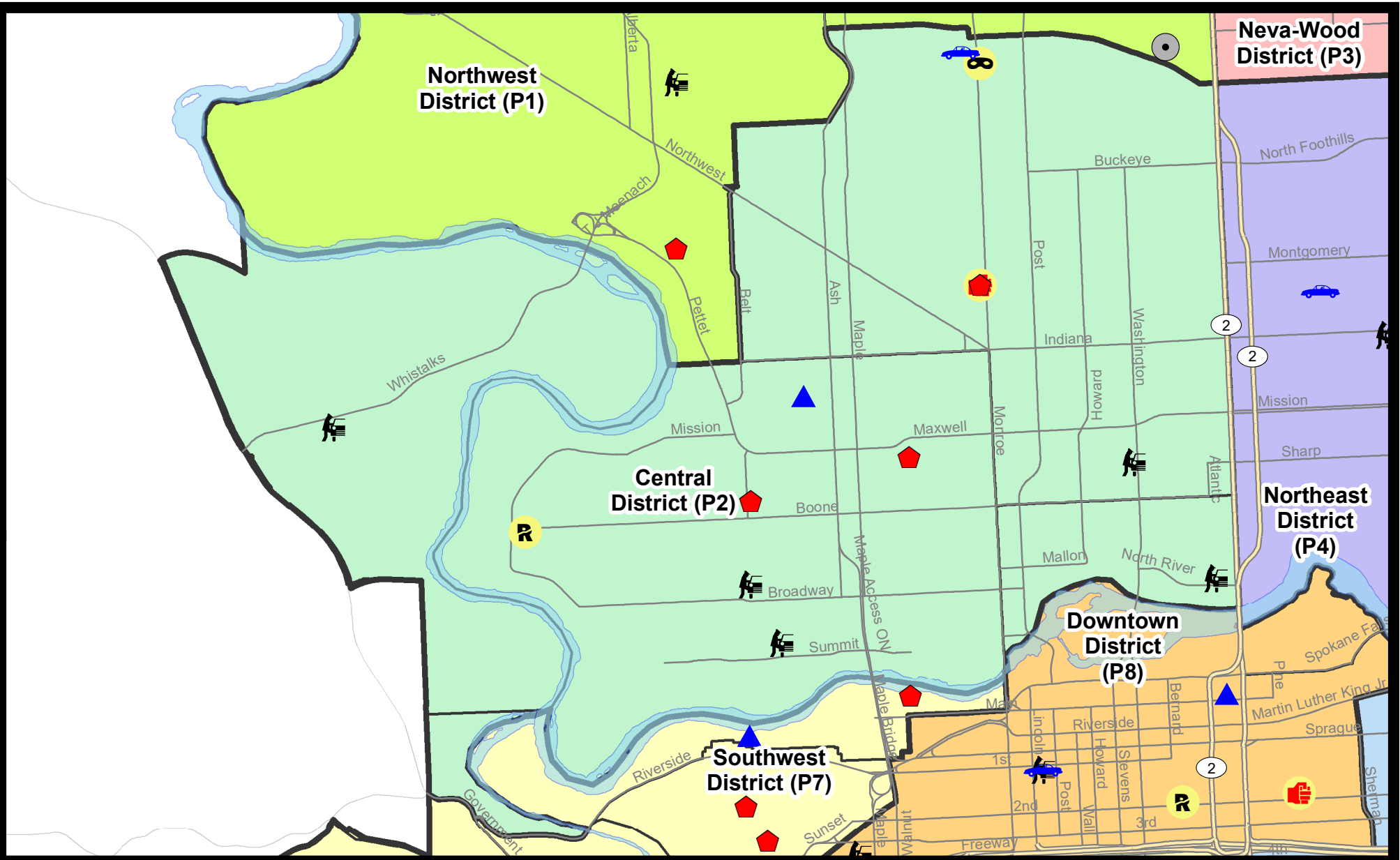
NIBRS Categories (Part 1 Selected)		7 Day Comparison			28 Day Comparison			YTD Comparison		
		Current	Prior	Percent	Current	Prior	Percent	Current	Prior	Percent
Violent	Criminal Homicide	0	0		0	0		0	0	
	Rape	2	1	100.00%	4	0		4	3	33.33%
	Robbery - Commercial	0	0		0	0		0	1	-100.00%
	Robbery - Person	1	3	-66.67%	6	2	200.00%	8	7	14.29%
	Aggravated Assault - Non DV	1	2	-50.00%	6	3	100.00%	8	4	100.00%
	Aggravated Assault - DV	0	0		4	3	33.33%	5	6	-16.67%
Violent Total:		4	6	-33.33%	20	8	150.00%	25	21	19.05%
Property	Burglary - Residential	3	0		8	12	-33.33%	18	21	-14.29%
	Burglary Garage	1	1	0.00%	5	3	66.67%	8	7	14.29%
	Burglary Commercial	0	1	-100.00%	5	3	66.67%	8	1	700.00%
	Larceny	17	23	-26.09%	78	91	-14.29%	162	185	-12.43%
	Vehicle Theft	1	1	0.00%	6	13	-53.85%	19	32	-40.63%
	Arson	0	1	-100.00%	2	0		2	1	100.00%
Property Total:		22	27	-18.52%	104	122	-14.75%	217	247	-12.15%
Preliminary Part 1 Crime Totals:		26	33	-21.21%	124	130	-4.62%	242	268	-9.70%
Current 7 Day Period:		2/14/2021 - 2/20/2021			Prior 7 Day Period:		2/7/2021 - 2/13/2021			
Current 28 Day Period:		1/24/2021 - 2/20/2021			Prior 28 Day Period:		12/27/2020 - 1/23/2021			
Current YTD Day Period:		1/1/2021 - 2/20/2021			Prior YTD Period:		1/1/2020 - 2/20/2020			

Prepared by SPD Crime Analysis Office - Monday, February 22, 2021

NOTE: SPD moved from UCR to the NIBRS reporting standard on 10/4/16 following the transition to a new RMS System. [Numbers on CompStat reports prior to this date should not be used as a comparison to those on this report.](#) Additional info on these reporting standards can be found on the FBI website: <https://ucr.fbi.gov/nibrs-overview>

This chart represents Preliminary counts of selected crime categories from Police Case Reports. Full statistical analysis to determine the confidence level of this data has not been performed. The % change columns on the preliminary counts differ from the percentage change on the NIBRS crime report, sometimes significantly. The CompStat report is designed for operational use and includes only selected NIBRS categories and coding less complex than full NIBRS rules. Official statistics for these and other NIBRS categories can be found on WASPC & FBI websites once available.





City of Spokane
Central District (P2)
Selected
Crime Types
2021-02-14 to 2021-02-20
 Prepared By:
 Crime Analysis Unit
 Spokane Police Department

Legend


NIBRS Events

- | | | | |
|-------------------|--------------------|----------------------|---------------------|
| Criminal Homicide | Robbery Commercial | Aggravated Assault | Burglary Commercial |
| Rape | Robbery Person | Burglary Residential | Vehicle Prowling |
| | | Burglary Garage | Vehicle Theft |
| | | | Arson |

Cases Represent LERMS Crime Codes
 Points may indicate multiple events
 Note: Veh Prowl is only Larceny category displayed



For Additional Information on Incidents
 pertaining to an Area, Trend, or Pattern
 Contact Information Analysis



THIS IS NOT A LEGAL DOCUMENT:
 The information shown on this map is compiled
 from various sources and is subject to constant
 revision. Information shown on this map should
 not be used to determine the location of facilities
 in relationship to property lines, section lines,
 streets, etc.

Sunday - Saturday
NW - Central District (P2)

2/14/2021 TO 2/20/2021



<u>A/C</u>	<u>Offense Statute</u>	<u>Address</u>	<u>Reported Date</u>	<u>Dist</u>
C	RAPE 3D		2/17/2021	P2
<u>SPA2EG</u>				
C	ASSAULT 2D	1000 W MANSFIELD AVE	2/20/2021	P1
C	BURGLARY 1D FROM RESIDENCE	1000 W MANSFIELD AVE	2/20/2021	P1
C	ROBBERY 1D PERSON	3200 N MONROE ST	2/20/2021	P1
C	THEFT 3D ALL OTHER	1600 W NORTHWEST BLVD	2/15/2021	P2
C	THEFT 3D ALL OTHER	1700 W NORTHWEST BLVD	2/18/2021	P2
C	THEFT 3D CITY SHOPLIFTING	2500 N MONROE ST	2/19/2021	P2
C	THEFT 3D FROM BUILDING	2800 N LINCOLN ST	2/19/2021	P2
C	THEFT 3D FROM MOTOR VEHICLE	1300 N WASHINGTON ST	2/19/2021	P2
C	THEFT 3D SHOPLIFTING	2500 N MONROE ST	2/18/2021	P2
C	THEFT OF MOTOR VEHICLE	1000 W ALICE AVE	2/14/2021	P1
<u>SPA2RS</u>				
C	THEFT 1D FROM MOTOR VEHICLE	800 N DIVISION ST	2/16/2021	P2
C	THEFT 2D VEHICLE PARTS AND ACCESSORIES	800 N DIVISION ST	2/16/2021	P2
<u>SPA2WC</u>				
C	BURGLARY 2D GARAGE	1800 W AUGUSTA AVE	2/20/2021	P2
C	RAPE 2D		2/16/2021	P1
C	RESIDENTIAL BURGLARY	2000 W SHARP AVE	2/19/2021	P1
C	RESIDENTIAL BURGLARY	1300 W SINTO AVE	2/19/2021	P1
C	THEFT 2D FROM MOTOR VEHICLE	2000 W MALLON AVE	2/15/2021	P2
C	THEFT 3D ALL OTHER	2600 W DEAN AVE	2/16/2021	P2
C	THEFT 3D ALL OTHER	2100 W SUMMIT PKWY	2/18/2021	P2
C	THEFT 3D ALL OTHER	1300 W SINTO AVE	2/19/2021	P1
C	THEFT 3D FROM BUILDING	1700 W MALLON AVE	2/19/2021	P2
C	THEFT 3D FROM MOTOR VEHICLE	1900 W BRIDGE AVE	2/20/2021	P2
<u>SPA2WH</u>				
C	THEFT 3D ALL OTHER	2800 W ELLIOTT DR	2/17/2021	P2
C	THEFT 3D FROM MOTOR VEHICLE	3800 W WHISTALKS WAY	2/17/2021	P2
C	THEFT 3D VEHICLE PARTS AND ACCESSORIES	2800 W ELLIOTT DR	2/20/2021	P2

POLICE SUMMARY - Ending: Saturday, February 20, 2021



NE - Neva-Wood District (P3)

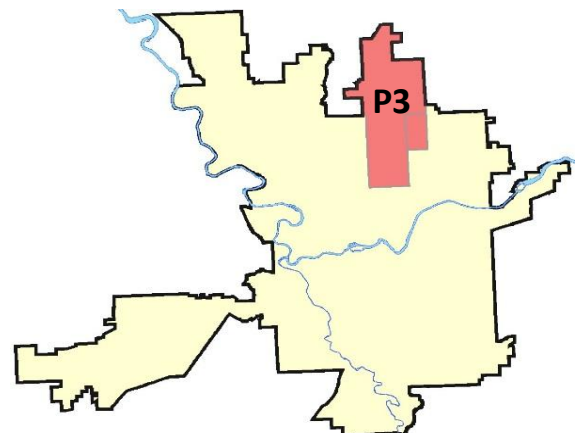
Preliminary IBR Counts

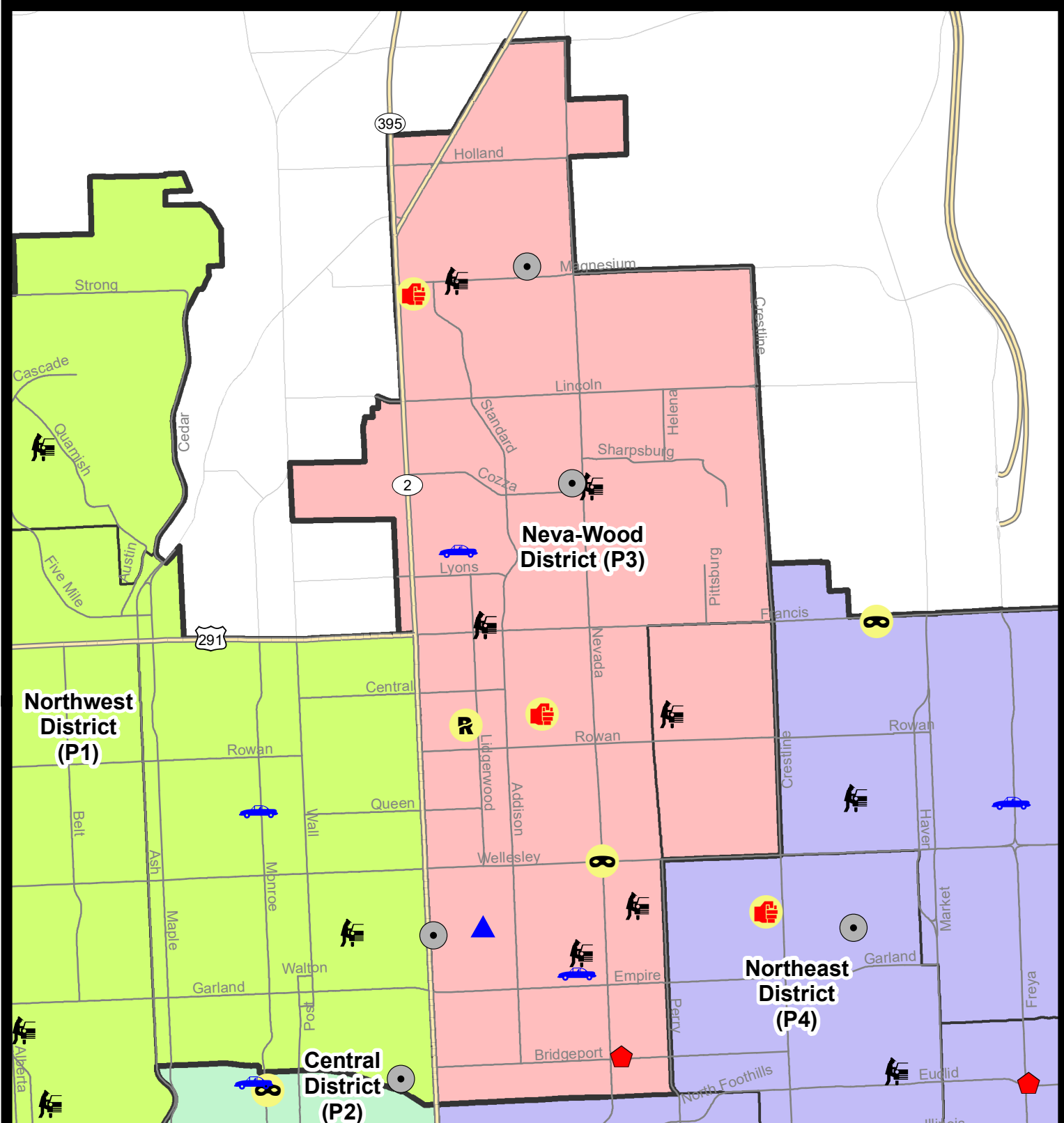
NIBRS Categories (Part 1 Selected)		7 Day Comparison			28 Day Comparison			YTD Comparison		
		Current	Prior	Percent	Current	Prior	Percent	Current	Prior	Percent
Violent	Criminal Homicide	0	0		0	0		0	0	
	Rape	1	0		4	1	300.00%	5	4	25.00%
	Robbery - Commercial	0	1	-100.00%	2	0		2	6	-66.67%
	Robbery - Person	1	0		1	1	0.00%	2	7	-71.43%
	Aggravated Assault - Non DV	0	2	-100.00%	4	2	100.00%	6	5	20.00%
	Aggravated Assault - DV	2	2	0.00%	4	7	-42.86%	11	7	57.14%
Violent Total:		4	5	-20.00%	15	11	36.36%	26	29	-10.34%
Property	Burglary - Residential	1	1	0.00%	6	9	-33.33%	15	15	0.00%
	Burglary Garage	1	0		4	7	-42.86%	10	8	25.00%
	Burglary Commercial	3	1	200.00%	11	7	57.14%	17	18	-5.56%
	Larceny	41	26	57.69%	153	161	-4.97%	295	337	-12.46%
	Vehicle Theft	2	2	0.00%	11	11	0.00%	21	44	-52.27%
	Arson	0	0		0	0		0	0	
Property Total:		48	30	60.00%	185	195	-5.13%	358	422	-15.17%
Preliminary Part 1 Crime Totals:		52	35	48.57%	200	206	-2.91%	384	451	-14.86%
Current 7 Day Period:		2/14/2021 - 2/20/2021			Prior 7 Day Period:		2/7/2021 - 2/13/2021			
Current 28 Day Period:		1/24/2021 - 2/20/2021			Prior 28 Day Period:		12/27/2020 - 1/23/2021			
Current YTD Day Period:		1/1/2021 - 2/20/2021			Prior YTD Period:		1/1/2020 - 2/20/2020			

Prepared by SPD Crime Analysis Office - Monday, February 22, 2021

NOTE: SPD moved from UCR to the NIBRS reporting standard on 10/4/16 following the transition to a new RMS System. [Numbers on CompStat reports prior to this date should not be used as a comparison to those on this report.](#) Additional info on these reporting standards can be found on the FBI website: <https://ucr.fbi.gov/nibrs-overview>

This chart represents Preliminary counts of selected crime categories from Police Case Reports. Full statistical analysis to determine the confidence level of this data has not been performed. The % change columns on the preliminary counts differ from the percentage change on the NIBRS crime report, sometimes significantly. The CompStat report is designed for operational use and includes only selected NIBRS categories and coding less complex than full NIBRS rules. Official statistics for these and other NIBRS categories can be found on WASPC & FBI websites once available.





City of Spokane
Neva-Wood District (P3)
Selected Crime Codes
2021-02-14 to 2021-02-20
 Prepared By:
 Crime Analysis Unit
 Spokane Police Department

Legend

NIBRS Events



Criminal Homicide



Rape



Robbery Commercial



Robbery Person



Aggravated Assault



Burglary Residential



Burglary Garage



Burglary Commercial



Vehicle Prowling



Vehicle Theft



Arson



Cases Represent LERMS Crime Codes
 Points may indicate multiple events
 Note: Veh Prowl is only Larceny displayed

For Additional Information on
 Incidents pertaining to an
 Area, Trend, or Pattern
 Contact Information Analysis

0 0.2 0.4 0.8 Miles



THIS IS NOT A LEGAL DOCUMENT:
 The information shown on this map is compiled
 from various sources and is subject to constant
 revision. Information shown on this map should
 not be used to determine the location of facilities
 in relationship to property lines, section lines,
 streets, etc.

Sunday - Saturday

NE - Neva-Wood District (P3)

2/14/2021 TO 2/20/2021



<u>A/C</u>	<u>Offense Statute</u>	<u>Address</u>	<u>Reported Date</u>	<u>Dist</u>
SPB3NL				
C	BURGLARY 2D COMMERCIAL	4200 N DIVISION ST	2/15/2021	P3
C	BURGLARY 2D COMMERCIAL	600 E MAGNESIUM RD	2/19/2021	P4
C	BURGLARY 2D COMMERCIAL	7300 N NEVADA ST	2/19/2021	P3
C	BURGLARY 2D GARAGE	200 E RICH AVE	2/18/2021	P3
C	HARASSMENT FELONY WEAPON INVOLVED	600 E JOSEPH AVE	2/18/2021	P4
C	IBR Purposes Only - Aggravated Assault	0 E PINE RIDGE CT	2/16/2021	P4
C	MAIL THEFT	0 E LINCOLN RD	2/19/2021	P3
C	MAIL THEFT	6100 N MAYFAIR ST	2/20/2021	P3
C	MAIL THEFT	6100 N MAYFAIR ST	2/20/2021	P3
C	MAIL THEFT	6100 N MAYFAIR ST	2/20/2021	P3
C	MAIL THEFT	6100 N MAYFAIR ST	2/20/2021	P3
C	MAIL THEFT	6100 N MAYFAIR ST	2/20/2021	P3
C	RAPE 2D		2/16/2021	P4
C	RESIDENTIAL BURGLARY	1000 E BRIDGEPORT AVE	2/19/2021	P3
C	ROBBERY 1D PERSON	N NEVADA ST / E WELLESLEY AVE	2/16/2021	P4
C	TAKING MOTOR VEHICLE WITHOUT PERMISSION 2D	E GARLAND AVE / N CINCINNATI ST	2/14/2021	P1
C	THEFT 2D ALL OTHER	7800 N DIVISION ST	2/15/2021	P3
C	THEFT 2D ALL OTHER	600 E KIERNAN AVE	2/17/2021	P3
C	THEFT 2D FROM BUILDING	5600 N LIDGERWOOD ST	2/17/2021	P3
C	THEFT 2D FROM BUILDING	7400 N DIVISION ST	2/17/2021	P2
C	THEFT 2D FROM BUILDING	6000 N LIDGERWOOD ST	2/18/2021	P3
C	THEFT 2D FROM MOTOR VEHICLE	1000 E COZZA DR	2/18/2021	P3
C	THEFT 2D SHOPLIFTING	7500 N DIVISION ST	2/15/2021	P3
C	THEFT 2D SHOPLIFTING	4700 N DIVISION ST	2/17/2021	P2
C	THEFT 2D SHOPLIFTING	9900 N NEWPORT HWY	2/18/2021	P3
C	THEFT 2D SHOPLIFTING	5700 N DIVISION ST	2/19/2021	P3
C	THEFT 2D SHOPLIFTING	4700 N DIVISION ST	2/19/2021	P3
C	THEFT 3D ALL OTHER	800 E SUMTER WAY	2/15/2021	P3
C	THEFT 3D CITY FROM BUILDING	600 E MAGNESIUM RD	2/19/2021	P4
C	THEFT 3D CITY SHOPLIFTING	9200 N NEVADA ST	2/19/2021	P4
C	THEFT 3D CITY SHOPLIFTING	9200 N NEVADA ST	2/19/2021	P4
C	THEFT 3D CITY SHOPLIFTING	9100 N NEWPORT HWY	2/20/2021	P4
C	THEFT 3D FROM BUILDING	4200 N DIVISION ST	2/15/2021	P3
C	THEFT 3D FROM BUILDING	4700 N DIVISION ST	2/15/2021	P3
C	THEFT 3D FROM BUILDING	9200 N NEVADA ST	2/19/2021	P3
C	THEFT 3D FROM MOTOR VEHICLE	1200 E LONGFELLOW AVE	2/14/2021	P3
A	THEFT 3D FROM MOTOR VEHICLE	800 E LACROSSE AVE	2/15/2021	P2
C	THEFT 3D FROM MOTOR VEHICLE	E MAGNESIUM RD / N HILL N DALE ST	2/17/2021	P2

For protection of victim privacy, the entire address on sexual assault crimes has been redacted.

A/C	Offense Statute	Address	Reported Date	Dist
C	THEFT 3D FROM MOTOR VEHICLE	300 E FRANCIS AVE	2/18/2021	P3
C	THEFT 3D SHOPLIFTING	9100 N NEWPORT HWY	2/14/2021	P3
C	THEFT 3D SHOPLIFTING	6500 N NEVADA ST	2/14/2021	P3
C	THEFT 3D SHOPLIFTING	7600 N DIVISION ST	2/15/2021	P1
C	THEFT 3D SHOPLIFTING	4400 N DIVISION ST	2/17/2021	P2
C	THEFT 3D SHOPLIFTING	6600 N DIVISION ST	2/19/2021	P3
C	THEFT 3D SHOPLIFTING	6600 N DIVISION ST	2/19/2021	P3
C	THEFT 3D SHOPLIFTING	6600 N DIVISION ST	2/19/2021	P3
C	THEFT 3D SHOPLIFTING	5800 N DIVISION ST	2/20/2021	P2
C	THEFT 3D VEHICLE PARTS AND ACCESSORIES	900 E ROSEWOOD AVE	2/15/2021	P3
C	THEFT OF A FIREARM FROM MOTOR VEHICLE	300 E FRANCIS AVE	2/18/2021	P3
C	THEFT OF MOTOR VEHICLE	200 E WEDGEWOOD AVE	2/17/2021	P3
C	THEFT WITH INTENT TO RESELL	9100 N NEWPORT HWY	2/19/2021	P3
<u>SPB3WH</u>				
C	THEFT 2D FROM MOTOR VEHICLE	1500 E JOSEPH AVE	2/14/2021	P3

POLICE SUMMARY - Ending: Saturday, February 20, 2021



NE - Northeast District (P4)

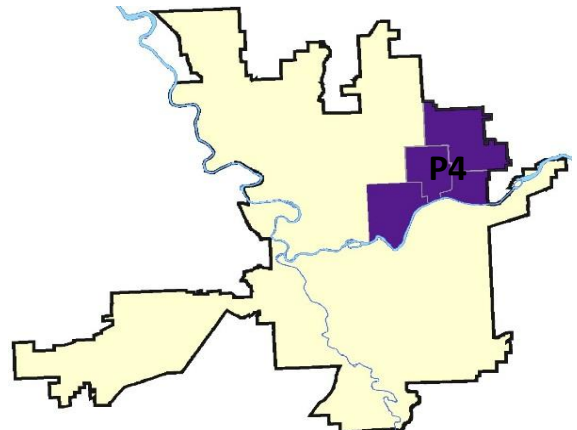
Preliminary IBR Counts

NIBRS Categories (Part 1 Selected)		7 Day Comparison			28 Day Comparison			YTD Comparison		
		Current	Prior	Percent	Current	Prior	Percent	Current	Prior	Percent
Violent	Criminal Homicide	0	0		0	0		0	3	-100.00%
	Rape	1	0		2	1	100.00%	3	4	-25.00%
	Robbery - Commercial	0	0		0	0		0	0	
	Robbery - Person	2	1	100.00%	4	2	100.00%	5	8	-37.50%
	Aggravated Assault - Non DV	0	1	-100.00%	5	5	0.00%	8	10	-20.00%
	Aggravated Assault - DV	1	0		6	6	0.00%	12	3	300.00%
Violent Total:		4	2	100.00%	17	14	21.43%	28	28	0.00%
Property	Burglary - Residential	1	2	-50.00%	7	11	-36.36%	13	15	-13.33%
	Burglary Garage	0	0		0	4	-100.00%	2	7	-71.43%
	Burglary Commercial	1	1	0.00%	3	5	-40.00%	8	5	60.00%
	Larceny	23	14	64.29%	77	99	-22.22%	162	184	-11.96%
	Vehicle Theft	2	5	-60.00%	15	15	0.00%	27	38	-28.95%
	Arson	0	1	-100.00%	1	1	0.00%	2	0	
Property Total:		27	23	17.39%	103	135	-23.70%	214	249	-14.06%
Preliminary Part 1 Crime Totals:		31	25	24.00%	120	149	-19.46%	242	277	-12.64%
Current 7 Day Period:		2/14/2021 - 2/20/2021			Prior 7 Day Period:		2/7/2021 - 2/13/2021			
Current 28 Day Period:		1/24/2021 - 2/20/2021			Prior 28 Day Period:		12/27/2020 - 1/23/2021			
Current YTD Day Period:		1/1/2021 - 2/20/2021			Prior YTD Period:		1/1/2020 - 2/20/2020			

Prepared by SPD Crime Analysis Office - Monday, February 22, 2021

NOTE: SPD moved from UCR to the NIBRS reporting standard on 10/4/16 following the transition to a new RMS System. [Numbers on CompStat reports prior to this date should not be used as a comparison to those on this report.](#) Additional info on these reporting standards can be found on the FBI website: <https://ucr.fbi.gov/nibrs-overview>

This chart represents Preliminary counts of selected crime categories from Police Case Reports. Full statistical analysis to determine the confidence level of this data has not been performed. The % change columns on the preliminary counts differ from the percentage change on the NIBRS crime report, sometimes significantly. The CompStat report is designed for operational use and includes only selected NIBRS categories and coding less complex than full NIBRS rules. Official statistics for these and other NIBRS categories can be found on WASPC & FBI websites once available.



Sunday - Saturday

NE - Northeast District (P4)

2/14/2021 TO 2/20/2021



<u>A/C</u>	<u>Offense Statute</u>	<u>Address</u>	<u>Reported Date</u>	<u>Dist</u>
C	RAPE 3D		2/15/2021	P4
<u>SPB4BE</u>				
C	BURGLARY 2D COMMERCIAL	4100 N COOK ST	2/18/2021	P4
C	IBR Purposes Only - Aggravated Assault	1900 E RICH AVE	2/14/2021	P4
C	MAIL THEFT	1900 E ILLINOIS AVE	2/19/2021	P2
C	THEFT 2D ALL OTHER	2200 E NORTH CRESCENT AVE	2/14/2021	P4
C	THEFT 3D ALL OTHER	3300 N LACEY ST	2/18/2021	P2
C	THEFT 3D FROM MOTOR VEHICLE	3200 N NELSON ST	2/16/2021	P4
<u>SPB4HI</u>				
C	BURGLARY 2D FENCED AREA	5400 N FREYA ST	2/16/2021	P4
A	ROBBERY 1D PERSON	6200 N LACEY ST	2/19/2021	P4
C	THEFT 1D FROM BUILDING	3700 E QUEEN AVE	2/19/2021	P2
C	THEFT 3D ALL OTHER	2600 E JOSEPH AVE	2/17/2021	P4
C	THEFT 3D VEHICLE PARTS AND ACCESSORIES	4800 N MARKET ST	2/16/2021	P4
C	THEFT 3D VEHICLE PARTS AND ACCESSORIES	5600 N MARKET ST	2/18/2021	P4
C	THEFT OF A FIREARM FROM MOTOR VEHICLE	5000 N SMITH ST	2/19/2021	P4
C	THEFT OF MOTOR VEHICLE	3500 E OLYMPIC AVE	2/18/2021	P4
<u>SPB4LO</u>				
C	ROBBERY 1D PERSON	900 E MISSION AVE	2/19/2021	P4
C	THEFT 2D ALL OTHER	200 E NORTH FOOTHILLS DR	2/17/2021	P4
C	THEFT 2D FROM BUILDING	100 E BALDWIN AVE	2/14/2021	P4
C	THEFT 2D FROM MOTOR VEHICLE	600 E INDIANA AVE	2/14/2021	P4
C	THEFT 3D CITY ALL OTHER	1700 N DIVISION ST	2/17/2021	P2
C	THEFT 3D FROM BUILDING	1200 E ILLINOIS AVE	2/16/2021	P4
C	THEFT 3D FROM BUILDING	1000 N HAMILTON ST	2/17/2021	P4
C	THEFT 3D FROM BUILDING	900 E SHARP AVE	2/19/2021	P4
C	THEFT 3D FROM BUILDING	100 E MISSION AVE	2/20/2021	P4
A	THEFT 3D FROM MOTOR VEHICLE	2500 N DENVER ST	2/14/2021	P4
C	THEFT 3D FROM MOTOR VEHICLE	2600 N HAMILTON ST	2/20/2021	P4
C	THEFT 3D SHOPLIFTING	1500 E ILLINOIS AVE	2/15/2021	P4
C	THEFT 3D VEHICLE PARTS AND ACCESSORIES	2500 N DENVER ST	2/14/2021	P4
C	THEFT OF MOTOR VEHICLE	2000 N ASTOR ST	2/17/2021	P4
<u>SPB4MI</u>				
C	RESIDENTIAL BURGLARY	3600 E FREDERICK AVE	2/20/2021	P4
C	THEFT 3D CITY FROM BUILDING	3600 E FREDERICK AVE	2/20/2021	P4

SPOKANE POLICE DEPARTMENT



SOUTH **Police Service Area**

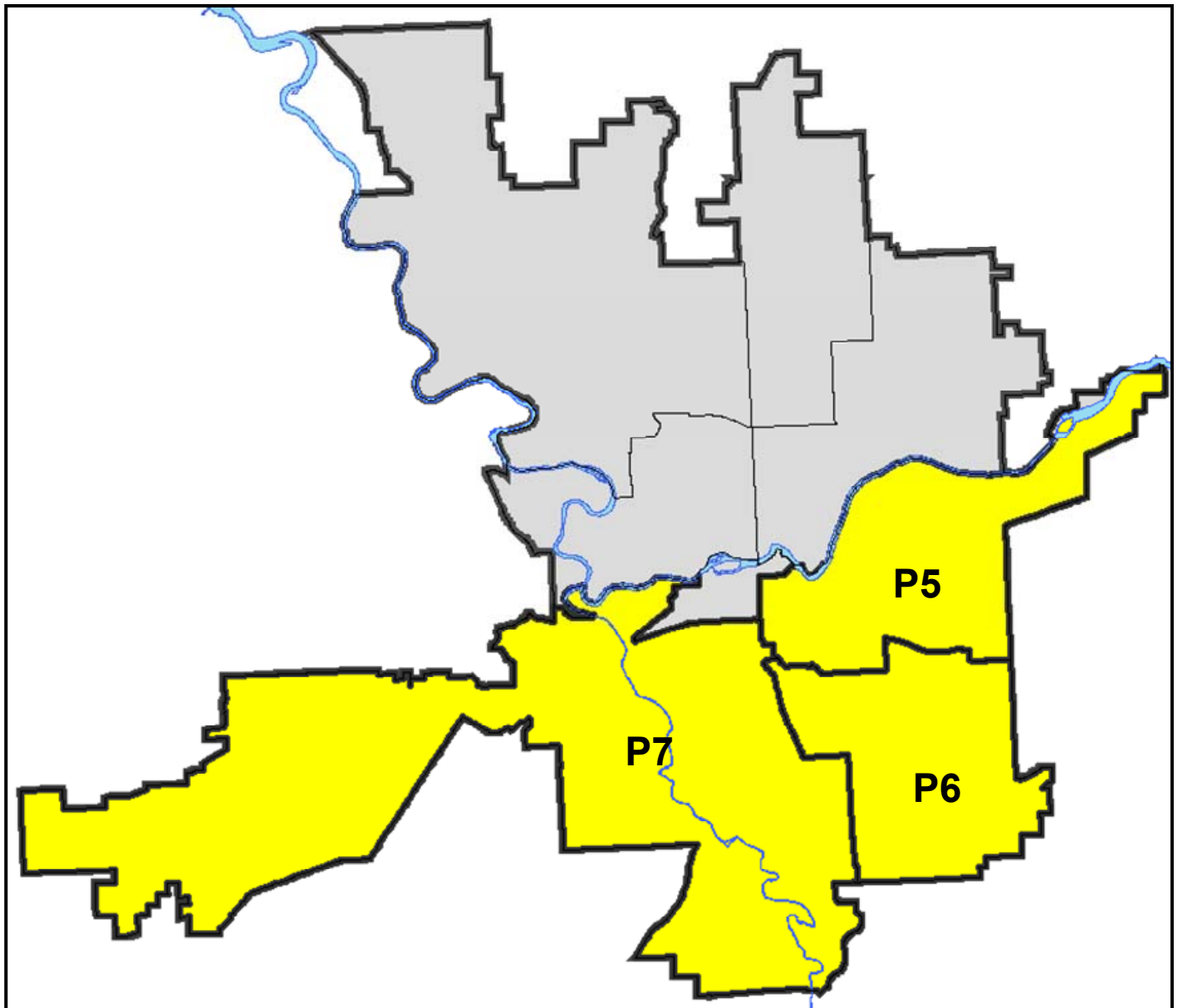
PSA Commander

Captain Brad Arleth

South Central District (P5)

Southeast District (P6)

Southwest District (P7)



POLICE SUMMARY - Ending: Saturday, February 20, 2021

SOUTH PRECINCT (P5, P6, and P7)



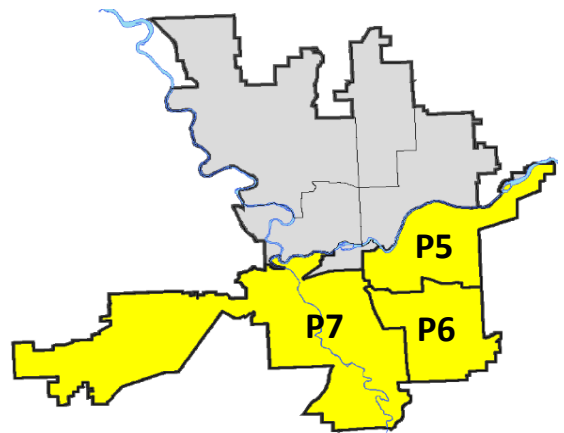
Preliminary IBR Counts

NIBRS Categories (Part 1 Selected)		7 Day Comparison			28 Day Comparison			YTD Comparison		
		Current	Prior	Percent	Current	Prior	Percent	Current	Prior	Percent
Violent	Criminal Homicide	0	0		0	1	-100.00%	0	1	-100.00%
	Rape	3	1	200.00%	6	7	-14.29%	12	13	-7.69%
	Robbery - Commercial	0	0		0	0		0	2	-100.00%
	Robbery - Person	0	2	-100.00%	2	1	100.00%	3	4	-25.00%
	Aggravated Assault - Non DV	3	1	200.00%	10	6	66.67%	15	14	7.14%
	Aggravated Assault - DV	2	1	100.00%	6	7	-14.29%	13	25	-48.00%
Violent Total:		8	5	60.00%	24	22	9.09%	43	59	-27.12%
Property	Burglary - Residential	6	2	200.00%	11	18	-38.89%	27	53	-49.06%
	Burglary Garage	3	4	-25.00%	15	8	87.50%	22	19	15.79%
	Burglary Commercial	2	3	-33.33%	12	7	71.43%	19	25	-24.00%
	Larceny	36	24	50.00%	153	195	-21.54%	330	353	-6.52%
	Vehicle Theft	6	1	500.00%	18	22	-18.18%	37	76	-51.32%
	Arson	0	0		1	0		1	3	-66.67%
Property Total:		53	34	55.88%	210	250	-16.00%	436	529	-17.58%
Preliminary Part 1 Crime Totals:		61	39	56.41%	234	272	-13.97%	479	588	-18.54%
Current 7 Day Period:		2/14/2021 - 2/20/2021			Prior 7 Day Period:		2/7/2021 - 2/13/2021			
Current 28 Day Period:		1/24/2021 - 2/20/2021			Prior 28 Day Period:		12/27/2020 - 1/23/2021			
Current YTD Day Period:		1/1/2021 - 2/20/2021			Prior YTD Period:		1/1/2020 - 2/20/2020			

Prepared by SPD Crime Analysis Office - Monday, February 22, 2021

NOTE: SPD moved from UCR to the NIBRS reporting standard on 10/4/16 following the transition to a new RMS System. [Numbers on CompStat reports prior to this date should not be used as a comparison to those on this report.](#) Additional info on these reporting standards can be found on the FBI website: <https://ucr.fbi.gov/nibrs-overview>

This chart represents Preliminary counts of selected crime categories from Police Case Reports. Full statistical analysis to determine the confidence level of this data has not been performed. The % change columns on the preliminary counts differ from the percentage change on the NIBRS crime report, sometimes significantly. The CompStat report is designed for operational use and includes only selected NIBRS categories and coding less complex than full NIBRS rules. Official statistics for these and other NIBRS categories can be found on WASPC & FBI websites once available.



POLICE SUMMARY - Ending: Saturday, February 20, 2021



SE - South Central District (P5)

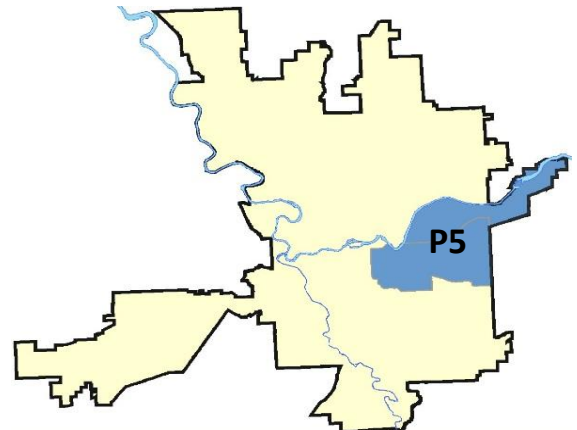
Preliminary IBR Counts

NIBRS Categories (Part 1 Selected)		7 Day Comparison			28 Day Comparison			YTD Comparison		
		Current	Prior	Percent	Current	Prior	Percent	Current	Prior	Percent
Violent	Criminal Homicide	0	0		0	1	-100.00%	0	0	
	Rape	2	1	100.00%	4	1	300.00%	5	2	150.00%
	Robbery - Commercial	0	0		0	0		0	0	
	Robbery - Person	0	1	-100.00%	1	0		1	0	
	Aggravated Assault - Non DV	2	1	100.00%	6	0		6	8	-25.00%
	Aggravated Assault - DV	1	1	0.00%	5	4	25.00%	9	11	-18.18%
Violent Total:		5	4	25.00%	16	6	166.67%	21	21	0.00%
Property	Burglary - Residential	2	1	100.00%	4	3	33.33%	5	17	-70.59%
	Burglary Garage	0	2	-100.00%	5	2	150.00%	6	3	100.00%
	Burglary Commercial	1	2	-50.00%	7	3	133.33%	10	9	11.11%
	Larceny	15	11	36.36%	61	66	-7.58%	120	125	-4.00%
	Vehicle Theft	2	0		7	9	-22.22%	14	24	-41.67%
	Arson	0	0		1	0		1	2	-50.00%
Property Total:		20	16	25.00%	85	83	2.41%	156	180	-13.33%
Preliminary Part 1 Crime Totals:		25	20	25.00%	101	89	13.48%	177	201	-11.94%
Current 7 Day Period:		2/14/2021 - 2/20/2021			Prior 7 Day Period:		2/7/2021 - 2/13/2021			
Current 28 Day Period:		1/24/2021 - 2/20/2021			Prior 28 Day Period:		12/27/2020 - 1/23/2021			
Current YTD Day Period:		1/1/2021 - 2/20/2021			Prior YTD Period:		1/1/2020 - 2/20/2020			


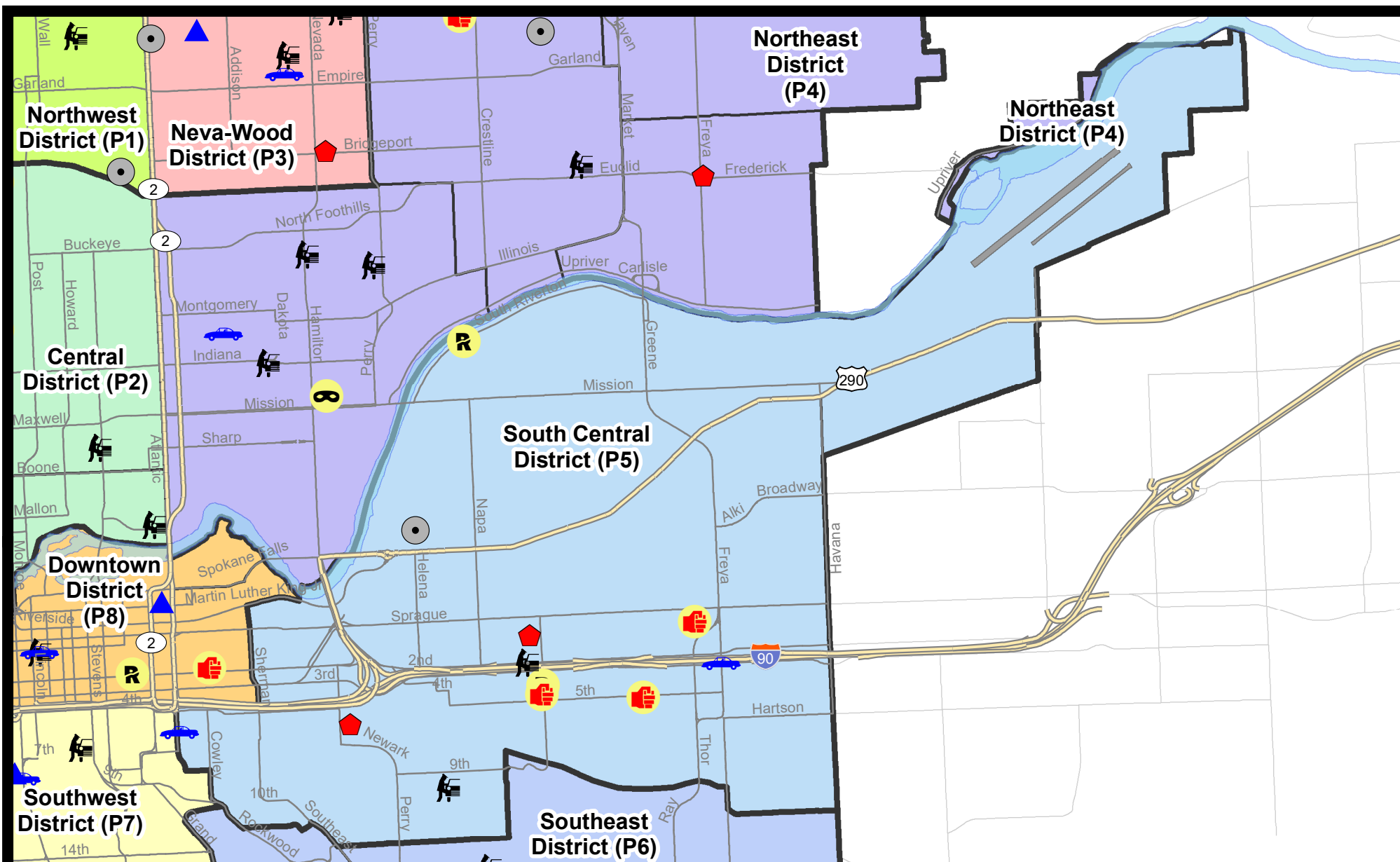
Prepared by SPD Crime Analysis Office - Monday, February 22, 2021

NOTE: SPD moved from UCR to the NIBRS reporting standard on 10/4/16 following the transition to a new RMS System. [Numbers on CompStat reports prior to this date should not be used as a comparison to those on this report.](#) Additional info on these reporting standards can be found on the FBI website: <https://ucr.fbi.gov/nibrs-overview>

This chart represents Preliminary counts of selected crime categories from Police Case Reports. Full statistical analysis to determine the confidence level of this data has not been performed. The % change columns on the preliminary counts differ from the percentage change on the NIBRS crime report, sometimes significantly. The CompStat report is designed for operational use and includes only selected NIBRS categories and coding less complex than full NIBRS rules. Official statistics for these and other NIBRS categories can be found on WASPC & FBI websites once available.



Note: On 2/10/21 a portion of the Police Block SPC5EC became part of the Downtown Precinct (SPD8EC); Consequently activity in P5 will appear lower if compared to printed CompStat reports prior to 2/10/21



City of Spokane
South Central District (P5)
Selected
Crime Types
2021-02-14 to 2021-02-20

Prepared By:
Crime Analysis Unit
Spokane Police Department

Legend

NIBRS Events



Criminal Homicide



Rape



Robbery Commercial



Robbery Person



Aggravated Assault



Burglary Residential



Burglary Garage



Burglary Commercial



Vehicle Prowling



Vehicle Theft



Arson

Cases Represent LERMS Crime Codes

Points may indicate multiple events

Note: Veh Prowl is only Larceny category displayed



For Additional Information on Incidents
 pertaining to an Area, Trend, or Pattern
 Contact Information Analysis

0 0.2 0.4 0.6 0.8 1 Miles



THIS IS NOT A LEGAL DOCUMENT:
 The information shown on this map is compiled
 from various sources and is subject to constant
 revision. Information shown on this map should
 not be used to determine the location of facilities
 in relationship to property lines, section lines,
 streets, etc.

Sunday - Saturday

SE - South Central District (P5)

2/14/2021 TO 2/20/2021



<u>A/C</u>	<u>Offense Statute</u>	<u>Address</u>	<u>Reported Date</u>	<u>Dist</u>
<u>SPC5EC</u>				
C	ASSAULT 2D	0 S THOR ST	2/18/2021	P6
C	BURGLARY 2D FENCED AREA	2600 E RIVERSIDE AVE	2/17/2021	P6
C	DRIVE BY SHOOTING	400 S ALTAMONT ST	2/18/2021	P6
C	DRIVE BY SHOOTING	3100 E 5TH AVE	2/18/2021	P6
C	RAPE 1D		2/18/2021	P5
C	RESIDENTIAL BURGLARY	2300 E 1ST AVE	2/16/2021	P5
A	RESIDENTIAL BURGLARY	600 S RICHARD ALLEN CT	2/17/2021	P6
C	THEFT 2D ALL OTHER	4000 E PACIFIC AVE	2/18/2021	P5
C	THEFT 2D FROM BUILDING	2300 E 1ST AVE	2/16/2021	P5
C	THEFT 3D CITY ALL OTHER	1000 S REBECCA ST	2/20/2021	P6
C	THEFT 3D CITY FROM BUILDING	2500 E 1ST AVE	2/18/2021	P6
C	THEFT 3D CITY SHOPLIFTING	1000 E 3RD AVE	2/14/2021	P8
C	THEFT 3D CITY SHOPLIFTING	400 S THOR ST	2/17/2021	P6
C	THEFT 3D CITY VEHICLE PARTS AND ACCESSORIES	2600 E RIVERSIDE AVE	2/17/2021	P6
C	THEFT 3D FROM BUILDING	800 S COWLEY ST	2/16/2021	P5
C	THEFT 3D FROM MOTOR VEHICLE	E 2ND AVE / S STONE ST	2/17/2021	P5
C	THEFT 3D FROM MOTOR VEHICLE	1700 E 10TH AVE	2/20/2021	P5
C	THEFT OF MOTOR VEHICLE	500 S DIVISION ST	2/16/2021	P5
C	THEFT OF MOTOR VEHICLE	S FREYA ST / E 3RD AVE	2/20/2021	P6
<u>SPC5GP</u>				
C	BURGLARY 2D COMMERCIAL	700 N HELENA ST	2/16/2021	P6
C	RAPE 2D		2/14/2021	P6
C	THEFT 2D ALL OTHER	1700 E DESMET AVE	2/17/2021	P5
C	THEFT 2D FROM BUILDING	700 N HELENA ST	2/16/2021	P6
C	THEFT 3D ALL OTHER	2200 E SINTO AVE	2/17/2021	P5
A	THEFT 3D ALL OTHER	1800 N SMITH ST	2/20/2021	P5

POLICE SUMMARY - Ending: Saturday, February 20, 2021



SE - Southeast District (P6)

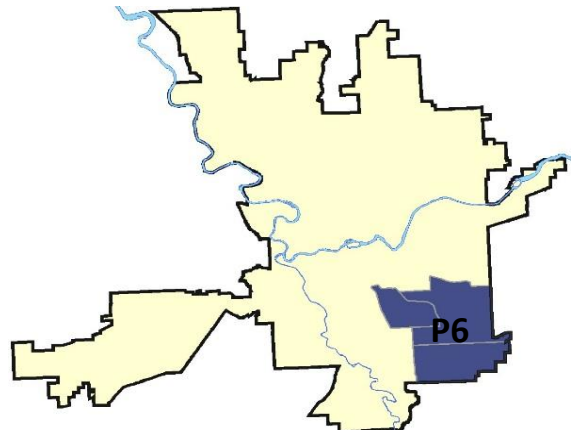
Preliminary IBR Counts

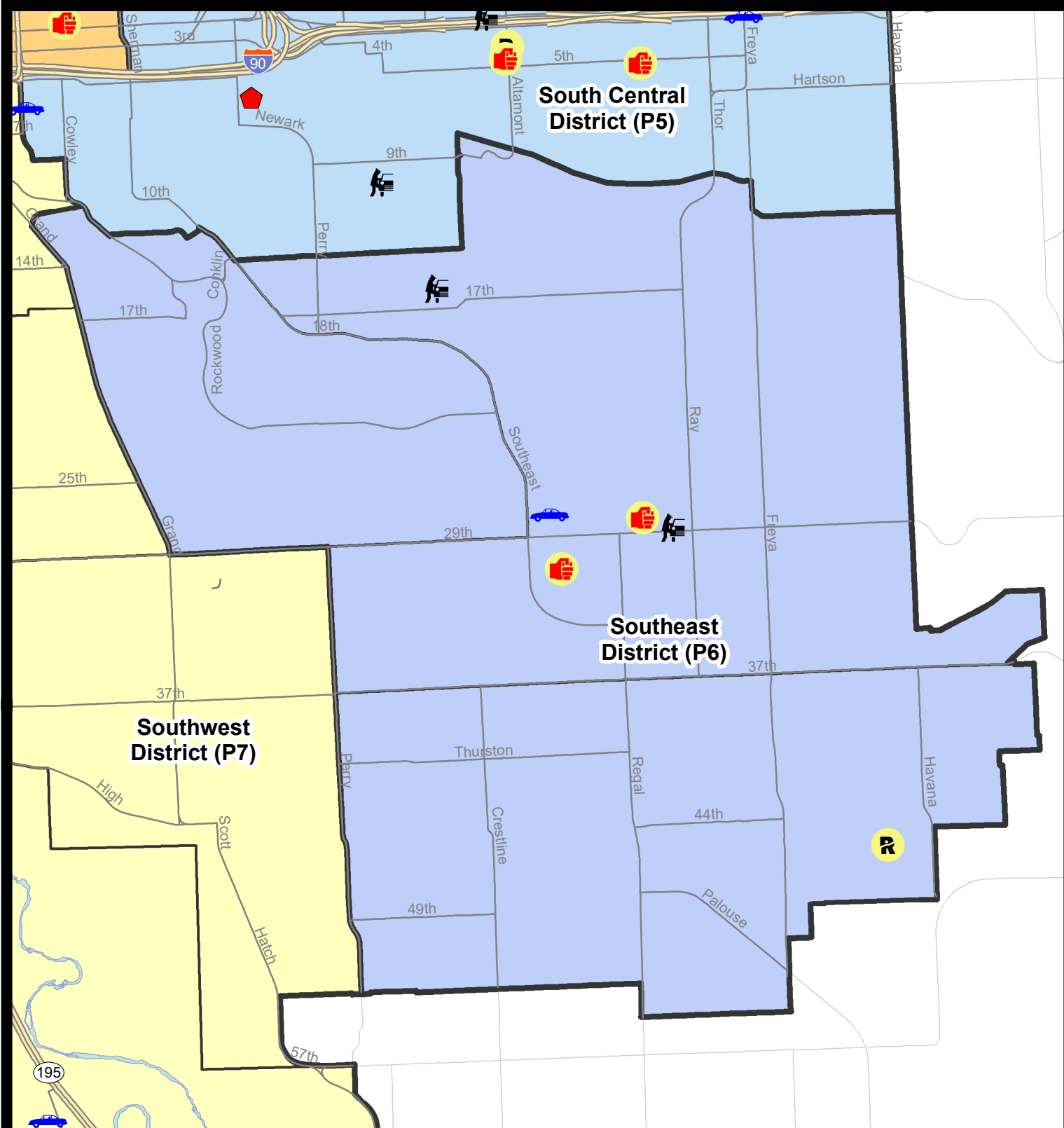
NIBRS Categories (Part 1 Selected)		7 Day Comparison			28 Day Comparison			YTD Comparison		
		Current	Prior	Percent	Current	Prior	Percent	Current	Prior	Percent
Violent	Criminal Homicide	0	0		0	0		0	1	-100.00%
	Rape	1	0		1	3	-66.67%	3	2	50.00%
	Robbery - Commercial	0	0		0	0		0	1	-100.00%
	Robbery - Person	0	0		0	0		0	2	-100.00%
	Aggravated Assault - Non DV	1	0		1	2	-50.00%	3	1	200.00%
	Aggravated Assault - DV	1	0		1	1	0.00%	2	8	-75.00%
Violent Total:		3	0		3	6	-50.00%	8	15	-46.67%
Property	Burglary - Residential	0	0		0	7	-100.00%	7	14	-50.00%
	Burglary Garage	0	1	-100.00%	3	3	0.00%	6	8	-25.00%
	Burglary Commercial	0	0		0	1	-100.00%	1	1	0.00%
	Larceny	8	4	100.00%	30	38	-21.05%	66	71	-7.04%
	Vehicle Theft	1	1	0.00%	4	5	-20.00%	8	15	-46.67%
	Arson	0	0		0	0		0	1	-100.00%
Property Total:		9	6	50.00%	37	54	-31.48%	88	110	-20.00%
Preliminary Part 1 Crime Totals:		12	6	100.00%	40	60	-33.33%	96	125	-23.20%
Current 7 Day Period:		2/14/2021 - 2/20/2021			Prior 7 Day Period:		2/7/2021 - 2/13/2021			
Current 28 Day Period:		1/24/2021 - 2/20/2021			Prior 28 Day Period:		12/27/2020 - 1/23/2021			
Current YTD Day Period:		1/1/2021 - 2/20/2021			Prior YTD Period:		1/1/2020 - 2/20/2020			

Prepared by SPD Crime Analysis Office - Monday, February 22, 2021

NOTE: SPD moved from UCR to the NIBRS reporting standard on 10/4/16 following the transition to a new RMS System. [Numbers on CompStat reports prior to this date should not be used as a comparison to those on this report.](#) Additional info on these reporting standards can be found on the FBI website: <https://ucr.fbi.gov/nibrs-overview>

This chart represents Preliminary counts of selected crime categories from Police Case Reports. Full statistical analysis to determine the confidence level of this data has not been performed. The % change columns on the preliminary counts differ from the percentage change on the NIBRS crime report, sometimes significantly. The CompStat report is designed for operational use and includes only selected NIBRS categories and coding less complex than full NIBRS rules. Official statistics for these and other NIBRS categories can be found on WASPC & FBI websites once available.

















City of Spokane
Southeast District (P6)
Selected Crime Codes
2021-02-14 to 2021-02-20
 Prepared By:
 Crime Analysis Unit
 Spokane Police Department

Legend

NIBRS Events


 Criminal Homicide	 Robbery Person	 Burglary Commercial
 Rape	 Aggravated Assault	 Vehicle Prowling
 Robbery Commercial	 Burglary Residential	 Vehicle Theft
 Robbery Commercial	 Burglary Garage	 Arson




*Cases Represent LERMS Crime Codes
 Points may indicate multiple events
 Note: Veh Prowl is only Larceny displayed*


*For Additional Information on
 Incidents pertaining to an
 Area, Trend, or Pattern
 Contact Information Analysis*

0 0.15 0.3 0.6 Miles





THIS IS NOT A LEGAL DOCUMENT:
 The information shown on this map is compiled from various sources and is subject to constant revision. Information shown on this map should not be used to determine the location of facilities in relationship to property lines, section lines, streets, etc.



Sunday - Saturday

SE - Southeast District (P6)

2/14/2021 TO 2/20/2021



<u>A/C</u>	<u>Offense Statute</u>	<u>Address</u>	<u>Reported Date</u>	<u>Dist</u>
<u>SPC6LH</u>				
C	ASSAULT 1D	2900 E 29TH AVE	2/19/2021	P6
C	ASSAULT 2D	3100 S MT VERNON ST	2/15/2021	P6
C	THEFT 2D FROM MOTOR VEHICLE	S NAPA ST / E 16TH AVE	2/18/2021	P6
C	THEFT 2D FROM MOTOR VEHICLE	3100 E 29TH AVE	2/19/2021	P6
C	THEFT 3D ALL OTHER	3000 E 30TH AVE	2/16/2021	P6
C	THEFT 3D VEHICLE PARTS AND ACCESSORIES	2600 E 27TH AVE	2/16/2021	P6
C	THEFT 3D VEHICLE PARTS AND ACCESSORIES	4200 E 28TH AVE	2/19/2021	P6
A	THEFT OF MOTOR VEHICLE	2600 E 27TH AVE	2/16/2021	P6
<u>SPC6RW</u>				
C	THEFT 3D VEHICLE PARTS AND ACCESSORIES	1000 S ROCKWOOD BLVD	2/16/2021	P6
<u>SPC6SG</u>				
C	MAIL THEFT	4900 S MADELIA ST	2/18/2021	P5
C	RAPE 2D		2/16/2021	P6
C	THEFT 3D FROM BUILDING	3100 E PALOUSE HWY	2/19/2021	P6

POLICE SUMMARY - Ending: Saturday, February 20, 2021



SW - Southwest District (P7)

Preliminary IBR Counts

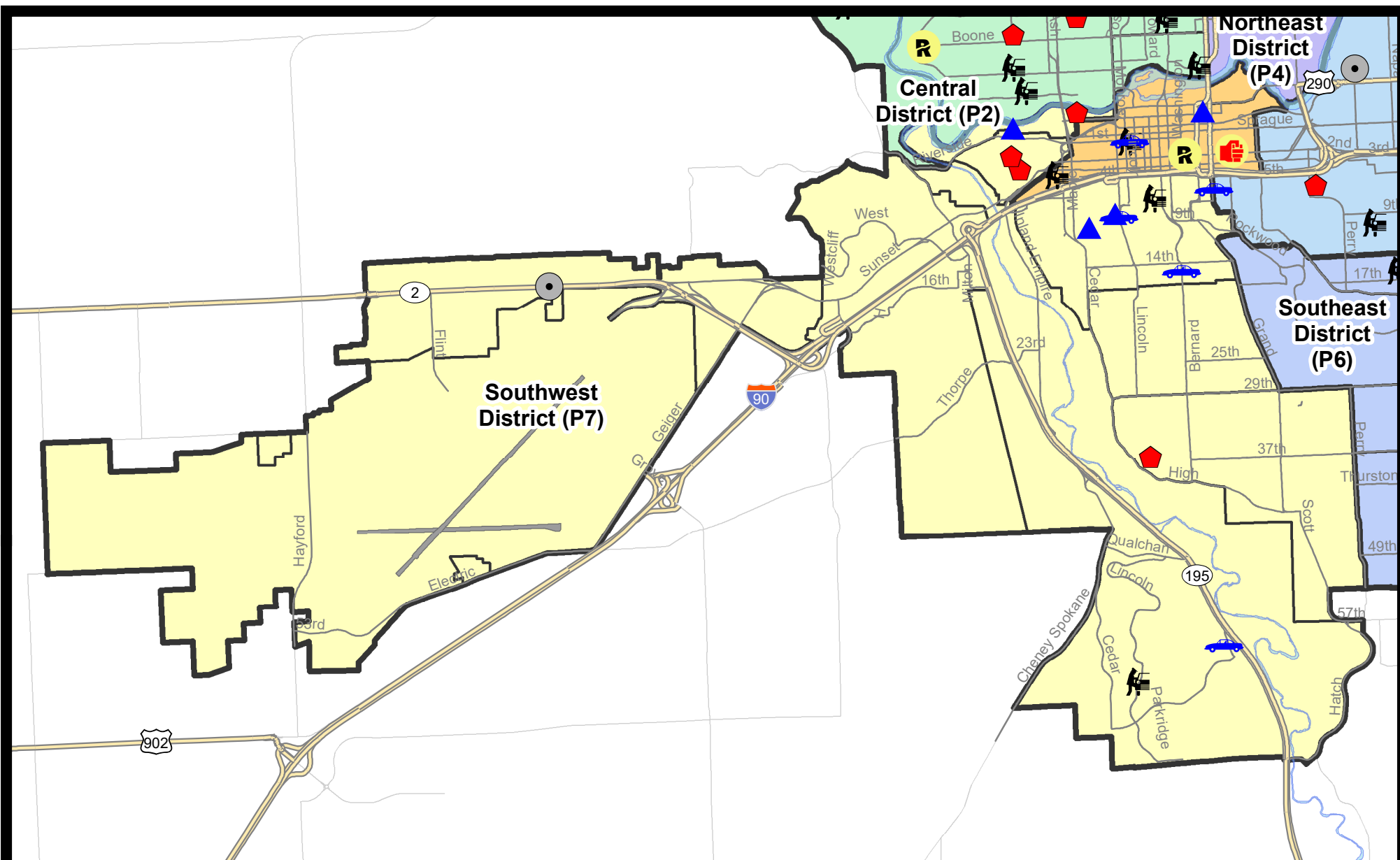
NIBRS Categories (Part 1 Selected)		7 Day Comparison			28 Day Comparison			YTD Comparison		
		Current	Prior	Percent	Current	Prior	Percent	Current	Prior	Percent
Violent	Criminal Homicide	0	0		0	0		0	0	
	Rape	0	0		1	3	-66.67%	4	9	-55.56%
	Robbery - Commercial	0	0		0	0		0	1	-100.00%
	Robbery - Person	0	1	-100.00%	1	1	0.00%	2	2	0.00%
	Aggravated Assault - Non DV	0	0		3	4	-25.00%	6	5	20.00%
	Aggravated Assault - DV	0	0		0	2	-100.00%	2	6	-66.67%
Violent Total:		0	1	-100.00%	5	10	-50.00%	14	23	-39.13%
Property	Burglary - Residential	4	1	300.00%	7	8	-12.50%	15	22	-31.82%
	Burglary Garage	3	1	200.00%	7	3	133.33%	10	8	25.00%
	Burglary Commercial	1	1	0.00%	5	3	66.67%	8	15	-46.67%
	Larceny	13	9	44.44%	62	91	-31.87%	144	157	-8.28%
	Vehicle Theft	3	0		7	8	-12.50%	15	37	-59.46%
	Arson	0	0		0	0		0	0	
Property Total:		24	12	100.00%	88	113	-22.12%	192	239	-19.67%
Preliminary Part 1 Crime Totals:		24	13	84.62%	93	123	-24.39%	206	262	-21.37%
Current 7 Day Period:		2/14/2021 - 2/20/2021			Prior 7 Day Period:		2/7/2021 - 2/13/2021			
Current 28 Day Period:		1/24/2021 - 2/20/2021			Prior 28 Day Period:		12/27/2020 - 1/23/2021			
Current YTD Day Period:		1/1/2021 - 2/20/2021			Prior YTD Period:		1/1/2020 - 2/20/2020			

Prepared by SPD Crime Analysis Office - Monday, February 22, 2021

NOTE: SPD moved from UCR to the NIBRS reporting standard on 10/4/16 following the transition to a new RMS System. [Numbers on CompStat reports prior to this date should not be used as a comparison to those on this report.](#) Additional info on these reporting standards can be found on the FBI website: <https://ucr.fbi.gov/nibrs-overview>

This chart represents Preliminary counts of selected crime categories from Police Case Reports. Full statistical analysis to determine the confidence level of this data has not been performed. The % change columns on the preliminary counts differ from the percentage change on the NIBRS crime report, sometimes significantly. The CompStat report is designed for operational use and includes only selected NIBRS categories and coding less complex than full NIBRS rules. Official statistics for these and other NIBRS categories can be found on WASPC & FBI websites once available.

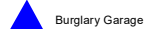
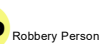





City of Spokane
Southwest District (P7)
Selected
Crime Types
2021-02-14 to 2021-02-20
 Prepared By:
 Crime Analysis Unit
 Spokane Police Department

Legend

NIBRS Events



Cases Represent LERMS Crime Codes
 Points may indicate multiple events
 Note: Veh Prowl is only Larceny category displayed



For Additional Information on Incidents
 pertaining to an Area, Trend, or Pattern
 Contact Information Analysis

0 0.2 0.4 0.6 0.8 1 1.2 1.4 1.6 Miles



THIS IS NOT A LEGAL DOCUMENT:
 The information shown on this map is compiled
 from various sources and is subject to constant
 revision. Information shown on this map should
 not be used to determine the location of facilities
 in relationship to property lines, section lines,
 streets, etc.



Sunday - Saturday

SE - Southwest District (P7)

2/14/2021 TO 2/20/2021



<u>A/C</u>	<u>Offense Statute</u>	<u>Address</u>	<u>Reported Date</u>	<u>Dist</u>
<u>SPD7BA</u>				
A	MAIL THEFT	200 S CHESTNUT ST	2/17/2021	P7
C	RESIDENTIAL BURGLARY	2100 W PACIFIC AVE	2/14/2021	P7
C	RESIDENTIAL BURGLARY	2000 W 3RD AVE	2/19/2021	P8
C	THEFT 3D ALL OTHER	1900 W SUNSET BLVD	2/19/2021	P5
C	THEFT 3D FROM BUILDING	400 S COEUR D ALENE ST	2/16/2021	P7
<u>SPD7CH</u>				
A	BURGLARY 2D GARAGE	1000 W 8TH AVE	2/15/2021	P7
C	BURGLARY 2D GARAGE	1300 W 9TH AVE	2/18/2021	P7
C	TAKING MOTOR VEHICLE WITHOUT PERMISSION 2D	W 15TH AVE / S BERNARD ST	2/19/2021	P5
C	THEFT 3D ALL OTHER	100 W 5TH AVE	2/18/2021	P7
C	THEFT 3D FROM MOTOR VEHICLE	600 S HOWARD ST	2/15/2021	P7
C	THEFT 3D VEHICLE PARTS AND ACCESSORIES	1400 W 9TH AVE	2/15/2021	P7
C	THEFT OF MOTOR VEHICLE	800 S MONROE ST	2/15/2021	P7
<u>SPD7CS</u>				
C	RESIDENTIAL BURGLARY	800 W DOVER CT	2/20/2021	P7
C	THEFT 1D FROM BUILDING	800 W DOVER CT	2/20/2021	P7
C	THEFT 3D ALL OTHER	3400 S GRAND BLVD	2/15/2021	P5
C	THEFT 3D FROM BUILDING	3800 S LAMONTE ST	2/18/2021	P7
<u>SPD7GT</u>				
C	MAIL THEFT	1900 S CANYON WOODS LN	2/18/2021	P5
<u>SPD7LC</u>				
C	THEFT 3D FROM MOTOR VEHICLE	6100 S BROOK HAVEN ST	2/18/2021	P7
C	THEFT OF MOTOR VEHICLE	100 W TURNER AVE	2/18/2021	P7
<u>SPD7PV</u>				
C	BURGLARY 2D GARAGE	2100 W CLARKE AVE	2/17/2021	P7
C	RESIDENTIAL BURGLARY	300 N CEDAR ST	2/19/2021	P7
<u>SPD7WH</u>				
C	BURGLARY 2D FENCED AREA	4300 W WEST DR	2/18/2021	P7
<u>SPD7WP</u>				
C	BURGLARY 2D COMMERCIAL	7700 W US 2 HWY	2/17/2021	P7
C	THEFT 3D VEHICLE PARTS AND ACCESSORIES	7700 W US 2 HWY	2/17/2021	P7

SPOKANE POLICE DEPARTMENT

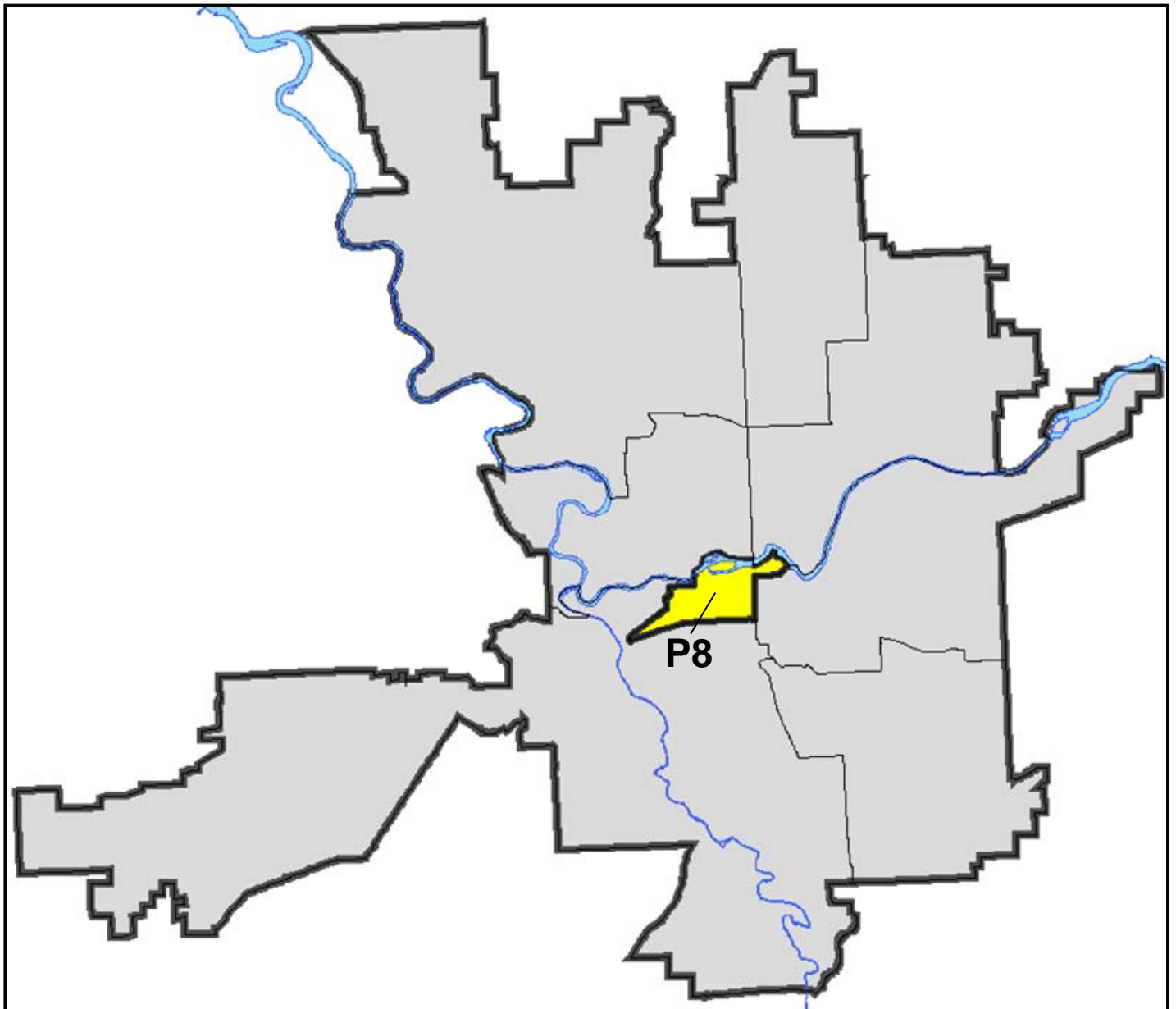
DOWNTOWN

Police Service Area



PSA Commander

Captain David Singley



POLICE SUMMARY - Ending: Saturday, February 20, 2021

DOWNTOWN PRECINCT (P8)



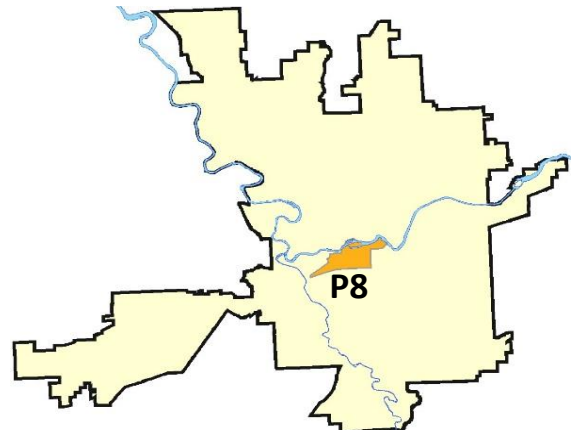
Preliminary IBR Counts

NIBRS Categories (Part 1 Selected)		7 Day Comparison			28 Day Comparison			YTD Comparison		
		Current	Prior	Percent	Current	Prior	Percent	Current	Prior	Percent
Violent	Criminal Homicide	0	0		0	0		0	0	
	Rape	1	1	0.00%	2	3	-33.33%	5	0	
	Robbery - Commercial	0	0		0	2	-100.00%	2	1	100.00%
	Robbery - Person	0	1	-100.00%	4	3	33.33%	7	3	133.33%
	Aggravated Assault - Non DV	0	2	-100.00%	5	5	0.00%	9	17	-47.06%
	Aggravated Assault - DV	1	1	0.00%	2	3	-33.33%	4	2	100.00%
Violent Total:		2	5	-60.00%	13	16	-18.75%	27	23	17.39%
Property	Burglary - Residential	0	1	-100.00%	1	5	-80.00%	4	3	33.33%
	Burglary Garage	1	0		1	1	0.00%	2	0	
	Burglary Commercial	0	0		6	10	-40.00%	15	23	-34.78%
	Larceny	15	7	114.29%	63	67	-5.97%	122	154	-20.78%
	Vehicle Theft	1	1	0.00%	4	4	0.00%	8	15	-46.67%
	Arson	0	0		0	1	-100.00%	1	3	-66.67%
Property Total:		17	9	88.89%	75	88	-14.77%	152	198	-23.23%
Preliminary Part 1 Crime Totals:		19	14	35.71%	88	104	-15.38%	179	221	-19.00%
Current 7 Day Period:		2/14/2021 - 2/20/2021			Prior 7 Day Period:		2/7/2021 - 2/13/2021			
Current 28 Day Period:		1/24/2021 - 2/20/2021			Prior 28 Day Period:		12/27/2020 - 1/23/2021			
Current YTD Day Period:		1/1/2021 - 2/20/2021			Prior YTD Period:		1/1/2020 - 2/20/2020			

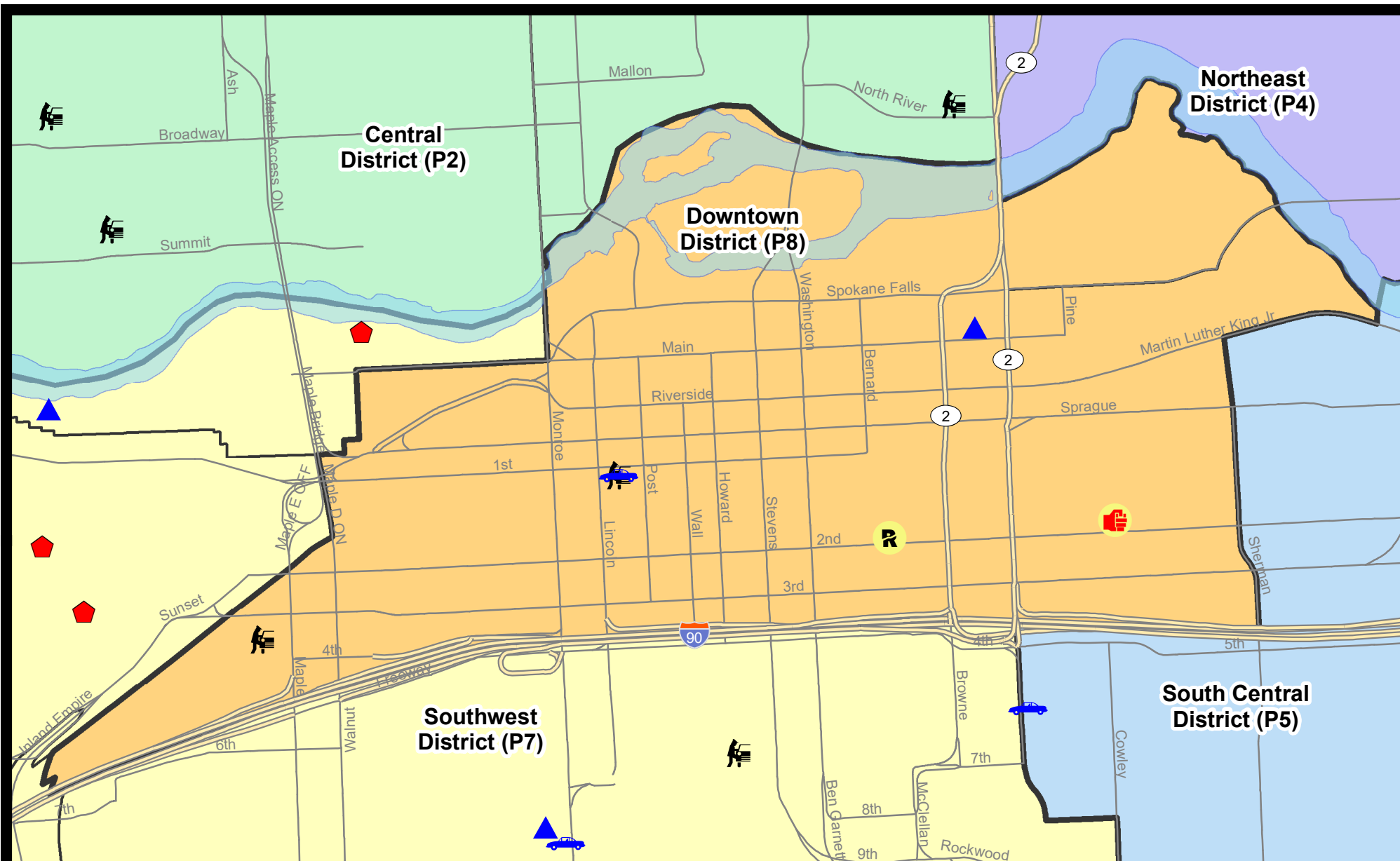
Prepared by SPD Crime Analysis Office - Monday, February 22, 2021

NOTE: SPD moved from UCR to the NIBRS reporting standard on 10/4/16 following the transition to a new RMS System. [Numbers on CompStat reports prior to this date should not be used as a comparison to those on this report.](#) Additional info on these reporting standards can be found on the FBI website: <https://ucr.fbi.gov/nibrs-overview>

This chart represents Preliminary counts of selected crime categories from Police Case Reports. Full statistical analysis to determine the confidence level of this data has not been performed. The % change columns on the preliminary counts differ from the percentage change on the NIBRS crime report, sometimes significantly. The CompStat report is designed for operational use and includes only selected NIBRS categories and coding less complex than full NIBRS rules. Official statistics for these and other NIBRS categories can be found on WASPC & FBI websites once available.



Note: On 2/10/21 a portion of the Police Block SPC5EC became part of the Downtown Precinct (SPD8EC); Consequently activity in P8 will appear higher if compared to printed CompStat reports prior to 2/10/21



City of Spokane
Downtown District (P8)
Selected
Crime Types
2021-02-14 to 2021-02-20

Prepared By:
Crime Analysis Unit
Spokane Police Department

Legend

NIBRS Events



Criminal Homicide



Rape



Robbery Commercial



Robbery Person



Aggravated Assault



Burglary Residential



Burglary Garage



Burglary Commercial



Vehicle Prowling



Vehicle Theft



Arson

Cases Represent LERMS Crime Codes
 Points may indicate multiple events
 Note: Veh Prowl is only Larceny category displayed



For Additional Information on Incidents
 pertaining to an Area, Trend, or Pattern
 Contact Information Analysis

0 0.2 Miles



THIS IS NOT A LEGAL DOCUMENT:
 The information shown on this map is compiled
 from various sources and is subject to constant
 revision. Information shown on this map should
 not be used to determine the location of facilities
 in relationship to property lines, section lines,
 streets, etc.



Sunday - Saturday

SW - Downtown District (P8)

2/14/2021 TO 2/20/2021



<u>A/C</u>	<u>Offense Statute</u>	<u>Address</u>	<u>Reported Date</u>	<u>Dist</u>
<u>SPD8EC</u>				
C	HARASSMENT FELONY WEAPON INVOLVED	200 E 2ND AVE	2/15/2021	P5
C	THEFT 2D ALL OTHER	100 S DIVISION ST	2/16/2021	P8
C	THEFT 3D SHOPLIFTING	100 E 3RD AVE	2/18/2021	P8
<u>SPD8RS</u>				
C	BURGLARY 2D GARAGE	0 W MAIN AVE	2/16/2021	P8
C	MAIL THEFT	900 W RIVERSIDE AVE	2/16/2021	P8
C	RAPE 2D		2/18/2021	P8
C	THEFT 2D FROM BUILDING	100 S ADAMS ST	2/14/2021	P8
C	THEFT 2D FROM BUILDING	1400 W 3RD AVE	2/18/2021	P8
C	THEFT 2D FROM BUILDING	700 W RIVERSIDE AVE	2/19/2021	P8
C	THEFT 2D FROM MOTOR VEHICLE	800 W 1ST AVE	2/14/2021	P8
C	THEFT 3D ALL OTHER	900 W RIVERSIDE AVE	2/16/2021	P8
C	THEFT 3D FROM BUILDING	1600 W 3RD AVE	2/16/2021	P8
C	THEFT 3D FROM MOTOR VEHICLE	1600 W 3RD AVE	2/19/2021	P8
C	THEFT 3D SHOPLIFTING	800 W MAIN AVE	2/15/2021	P8
C	THEFT 3D SHOPLIFTING	700 W SPRAGUE AVE	2/17/2021	P8
C	THEFT 3D SHOPLIFTING	100 N HOWARD ST	2/18/2021	P8
C	THEFT 3D SHOPLIFTING	100 W 2ND AVE	2/19/2021	P8
C	THEFT 3D SHOPLIFTING	700 W RIVERSIDE AVE	2/20/2021	P8
C	THEFT OF MOTOR VEHICLE	800 W 1ST AVE	2/14/2021	P8

POLICE SUMMARY - Ending: Saturday, February 20, 2021



Other Jurisdiction or Unk District

Preliminary IBR Counts

NIBRS Categories (Part 1 Selected)		7 Day Comparison			28 Day Comparison			YTD Comparison		
		Current	Prior	Percent	Current	Prior	Percent	Current	Prior	Percent
Violent	Criminal Homicide	0	0		0	0		0	0	
	Rape	0	0		0	0		0	0	
	Robbery - Commercial	0	0		0	0		0	0	
	Robbery - Person	0	0		0	0		0	0	
	Aggravated Assault - Non DV	0	0		0	0		0	1	-100.00%
	Aggravated Assault - DV	0	0		0	0		0	1	-100.00%
Violent Total:		0	0		0	0		0	2	-100.00%
Property	Burglary - Residential	0	0		0	0		0	0	
	Burglary Garage	0	0		0	0		0	0	
	Burglary Commercial	0	0		0	0		0	0	
	Larceny	0	0		0	2	-100.00%	2	4	-50.00%
	Vehicle Theft	0	1	-100.00%	3	1	200.00%	4	0	
	Arson	0	0		0	0		0	0	
Property Total:		0	1	-100.00%	3	3	0.00%	6	4	50.00%
Preliminary Part 1 Crime Totals:		0	1	-100.00%	3	3	0.00%	6	6	0.00%
Current 7 Day Period:		2/14/2021 - 2/20/2021			Prior 7 Day Period:		2/7/2021 - 2/13/2021			
Current 28 Day Period:		1/24/2021 - 2/20/2021			Prior 28 Day Period:		12/27/2020 - 1/23/2021			
Current YTD Day Period:		1/1/2021 - 2/20/2021			Prior YTD Period:		1/1/2020 - 2/20/2020			

Prepared by SPD Crime Analysis Office - Monday, February 22, 2021

NOTE: SPD moved from UCR to the NIBRS reporting standard on 10/4/16 following the transition to a new RMS System. [Numbers on CompStat reports prior to this date should not be used as a comparison to those on this report.](#) Additional info on these reporting standards can be found on the FBI website: <https://ucr.fbi.gov/nibrs-overview>

This chart represents Preliminary counts of selected crime categories from Police Case Reports. Full statistical analysis to determine the confidence level of this data has not been performed. The % change columns on the preliminary counts differ from the percentage change on the NIBRS crime report, sometimes significantly. The CompStat report is designed for operational use and includes only selected NIBRS categories and coding less complex than full NIBRS rules. Official statistics for these and other NIBRS categories can be found on WASPC & FBI websites once available.

Sunday - Saturday

2/14/2021 TO 2/20/2021

Other Jurisdiction/Unk District



A/C **Offense Statute**

Address

Reported Date

Dist

#Type!

#Typ