

# SPOKANE POLICE DEPARTMENT

## PRELIMINARY CITYWIDE **IBR** CRIME REPORT



### Preliminary IBR Counts

CHIEF OF POLICE

Craig Meidl

Period Ending: Saturday, February 6, 2021

NIBRS Categories (Part 1 Selected)		7 Day Comparison			28 Day Comparison			YTD Comparison		
		Current	Prior	Percent	Current	Prior	Percent	Current	Prior	Percent
Violent	Criminal Homicide	0	0		0	3	-100.00%	0	3	-100.00%
	Rape	4	4	0.00%	17	9	88.89%	21	17	23.53%
	Robbery - Commercial	3	0		3	3	0.00%	5	7	-28.57%
	Robbery - Person	4	2	100.00%	9	18	-50.00%	14	24	-41.67%
	Aggravated Assault - Non DV	14	6	133.33%	27	29	-6.90%	37	38	-2.63%
	Aggravated Assault - DV	4	9	-55.56%	25	26	-3.85%	37	39	-5.13%
Violent Total:		29	21	38.10%	81	88	-7.95%	114	128	-10.94%
Property	Burglary - Residential	9	9	0.00%	45	56	-19.64%	64	90	-28.89%
	Burglary Garage	9	9	0.00%	33	35	-5.71%	41	41	0.00%
	Burglary Commercial	14	11	27.27%	49	28	75.00%	56	51	9.80%
	Larceny	151	185	-18.38%	724	650	11.38%	944	990	-4.65%
	Vehicle Theft	25	16	56.25%	80	74	8.11%	109	168	-35.12%
	Arson	0	3	-100.00%	5	3	66.67%	6	6	0.00%
Property Total:		208	233	-10.73%	936	846	10.64%	1220	1346	-9.36%
Preliminary Part 1 Crime Totals:		237	254	-6.69%	1017	934	8.89%	1334	1474	-9.50%
Current 7 Day Period:		1/31/2021 - 2/6/2021			Prior 7 Day Period:		1/24/2021 - 1/30/2021			
Current 28 Day Period:		1/10/2021 - 2/6/2021			Prior 28 Day Period:		12/13/2020 - 1/9/2021			
Current YTD Day Period:		1/1/2021 - 2/6/2021			Prior YTD Period:		1/1/2020 - 2/6/2020			

Prepared by SPD Crime Analysis Office - Monday, February 8, 2021

**NOTE:** SPD moved from UCR to the NIBRS reporting standard on 10/4/16 following the transition to a new RMS System. [Numbers on CompStat reports prior to this date should not be used as a comparison to those on this report.](#) Additional info on these reporting standards can be found on the FBI website: <https://ucr.fbi.gov/nibrs-overview>

This chart represents Preliminary counts of selected crime categories from Police Case Reports. Full statistical analysis to determine the confidence level of this data has not been performed. The % change columns on the preliminary counts differ from the percentage change on the NIBRS crime report, sometimes significantly. The CompStat report is designed for operational use and includes only selected NIBRS categories and coding less complex than full NIBRS rules. Official statistics for these and other NIBRS categories can be found on WASPC & FBI websites once available.



# SPOKANE POLICE DEPARTMENT



## **NORTH** **Police Service Area**

### PSA Commander

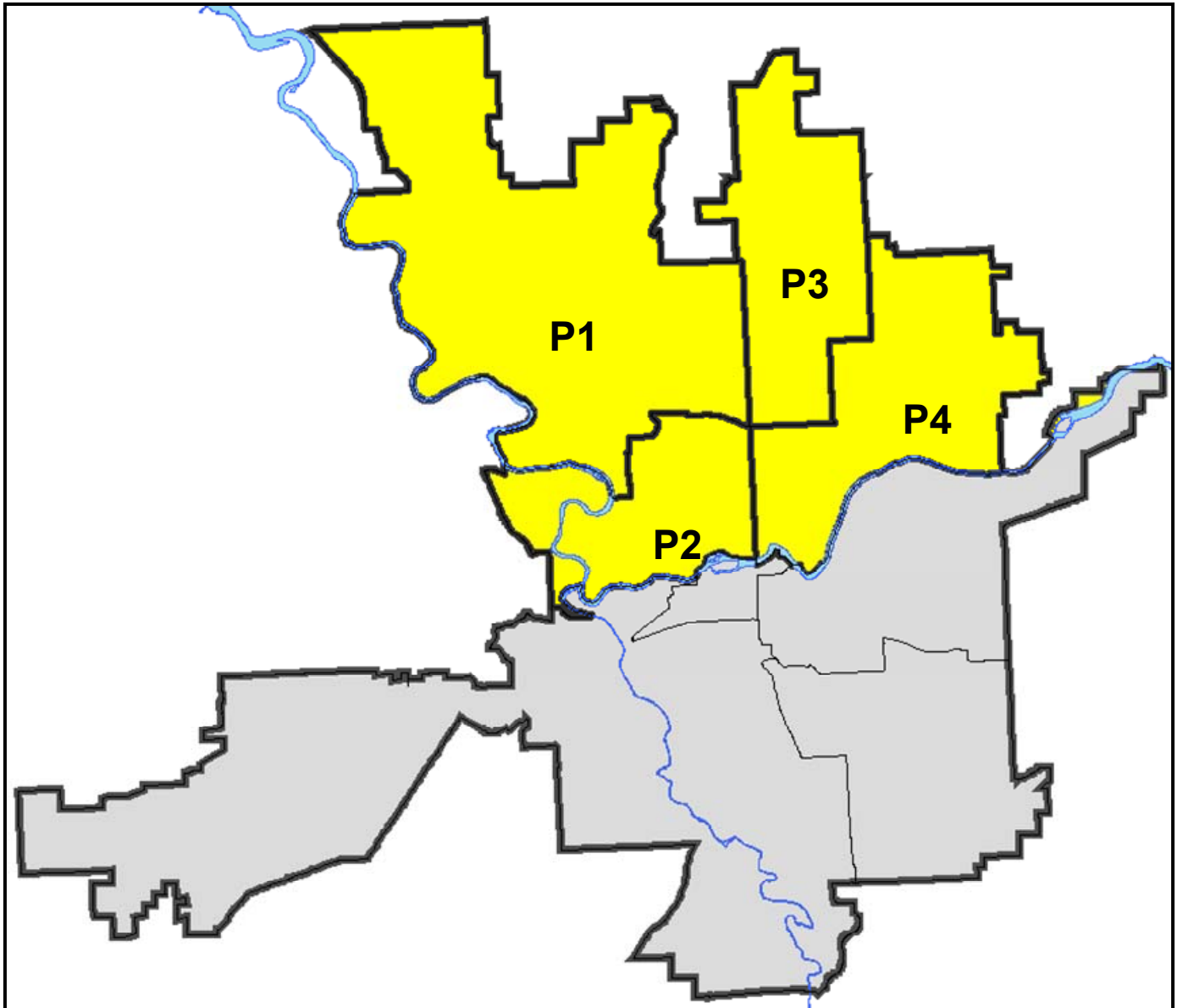
**Captain Mark Griffiths**

**Northwest District (P1)**

**Central District (P2)**

**Neva-Wood District (P3)**

**Northeast District (P4)**



POLICE SUMMARY - Ending: Saturday, February 6, 2021

## ***NORTH PRECINCT (P1, P2, P3, and P4)***



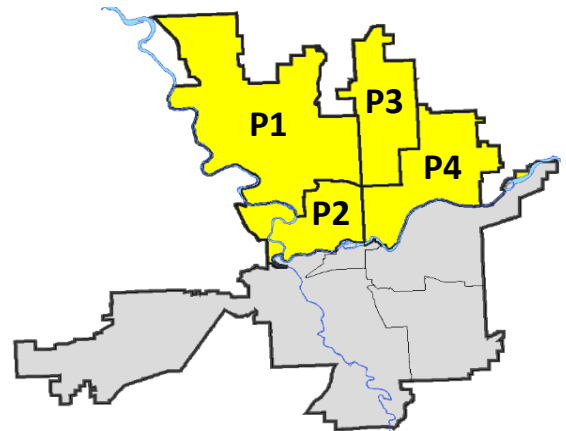
### Preliminary IBR Counts

NIBRS Categories (Part 1 Selected)		7 Day Comparison			28 Day Comparison			YTD Comparison		
		Current	Prior	Percent	Current	Prior	Percent	Current	Prior	Percent
Violent	Criminal Homicide	0	0		0	0		0	2	-100.00%
	Rape	3	3	0.00%	9	3	200.00%	10	8	25.00%
	Robbery - Commercial	3	0		3	0		3	6	-50.00%
	Robbery - Person	2	1	100.00%	4	10	-60.00%	7	18	-61.11%
	Aggravated Assault - Non DV	10	2	400.00%	16	11	45.45%	20	14	42.86%
	Aggravated Assault - DV	3	7	-57.14%	18	17	5.88%	25	18	38.89%
Violent Total:		21	13	61.54%	50	41	21.95%	65	66	-1.52%
Property	Burglary - Residential	9	6	50.00%	33	33	0.00%	43	48	-10.42%
	Burglary Garage	5	6	-16.67%	20	24	-16.67%	26	27	-3.70%
	Burglary Commercial	8	5	60.00%	25	9	177.78%	28	18	55.56%
	Larceny	91	114	-20.18%	437	409	6.85%	576	623	-7.54%
	Vehicle Theft	16	10	60.00%	51	44	15.91%	70	100	-30.00%
	Arson	0	2	-100.00%	3	2	50.00%	4	3	33.33%
Property Total:		129	143	-9.79%	569	521	9.21%	747	819	-8.79%
Preliminary Part 1 Crime Totals:		150	156	-3.85%	619	562	10.14%	812	885	-8.25%
Current 7 Day Period:		1/31/2021 - 2/6/2021			Prior 7 Day Period:		1/24/2021 - 1/30/2021			
Current 28 Day Period:		1/10/2021 - 2/6/2021			Prior 28 Day Period:		12/13/2020 - 1/9/2021			
Current YTD Day Period:		1/1/2021 - 2/6/2021			Prior YTD Period:		1/1/2020 - 2/6/2020			

Prepared by SPD Crime Analysis Office - Monday, February 8, 2021

**NOTE:** SPD moved from UCR to the NIBRS reporting standard on 10/4/16 following the transition to a new RMS System. [Numbers on CompStat reports prior to this date should not be used as a comparison to those on this report.](#) Additional info on these reporting standards can be found on the FBI website: <https://ucr.fbi.gov/nibrs-overview>

This chart represents Preliminary counts of selected crime categories from Police Case Reports. Full statistical analysis to determine the confidence level of this data has not been performed. The % change columns on the preliminary counts differ from the percentage change on the NIBRS crime report, sometimes significantly. The CompStat report is designed for operational use and includes only selected NIBRS categories and coding less complex than full NIBRS rules. Official statistics for these and other NIBRS categories can be found on WASPC & FBI websites once available.



POLICE SUMMARY - Ending: Saturday, February 6, 2021



## NW - Northwest District (P1)

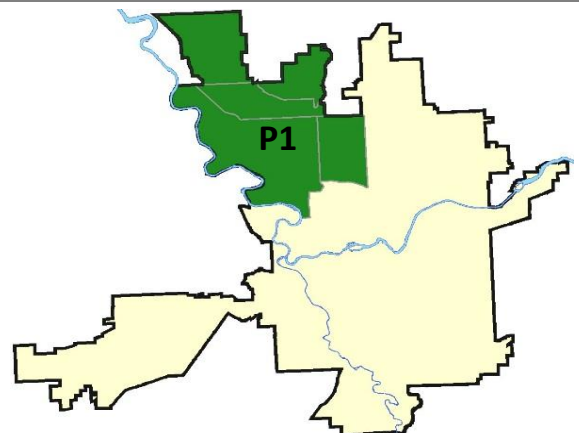
### Preliminary IBR Counts

NIBRS Categories (Part 1 Selected)		7 Day Comparison			28 Day Comparison			YTD Comparison		
		Current	Prior	Percent	Current	Prior	Percent	Current	Prior	Percent
Violent	Criminal Homicide	0	0		0	0		0	0	
	Rape	0	1	-100.00%	3	0		3	2	50.00%
	Robbery - Commercial	2	0		2	0		2	0	
	Robbery - Person	0	0		0	0		0	2	-100.00%
	Aggravated Assault - Non DV	3	1	200.00%	5	2	150.00%	5	3	66.67%
	Aggravated Assault - DV	1	0		3	2	50.00%	3	4	-25.00%
Violent Total:		6	2	200.00%	13	4	225.00%	13	11	18.18%
Property	Burglary - Residential	1	2	-50.00%	6	3	100.00%	6	8	-25.00%
	Burglary Garage	3	2	50.00%	7	12	-41.67%	9	10	-10.00%
	Burglary Commercial	1	1	0.00%	3	1	200.00%	3	2	50.00%
	Larceny	18	25	-28.00%	75	99	-24.24%	103	116	-11.21%
	Vehicle Theft	7	1	600.00%	11	10	10.00%	16	12	33.33%
	Arson	0	1	-100.00%	1	1	0.00%	2	3	-33.33%
Property Total:		30	32	-6.25%	103	126	-18.25%	139	151	-7.95%
Preliminary Part 1 Crime Totals:		36	34	5.88%	116	130	-10.77%	152	162	-6.17%
Current 7 Day Period:		1/31/2021 - 2/6/2021			Prior 7 Day Period:		1/24/2021 - 1/30/2021			
Current 28 Day Period:		1/10/2021 - 2/6/2021			Prior 28 Day Period:		12/13/2020 - 1/9/2021			
Current YTD Day Period:		1/1/2021 - 2/6/2021			Prior YTD Period:		1/1/2020 - 2/6/2020			

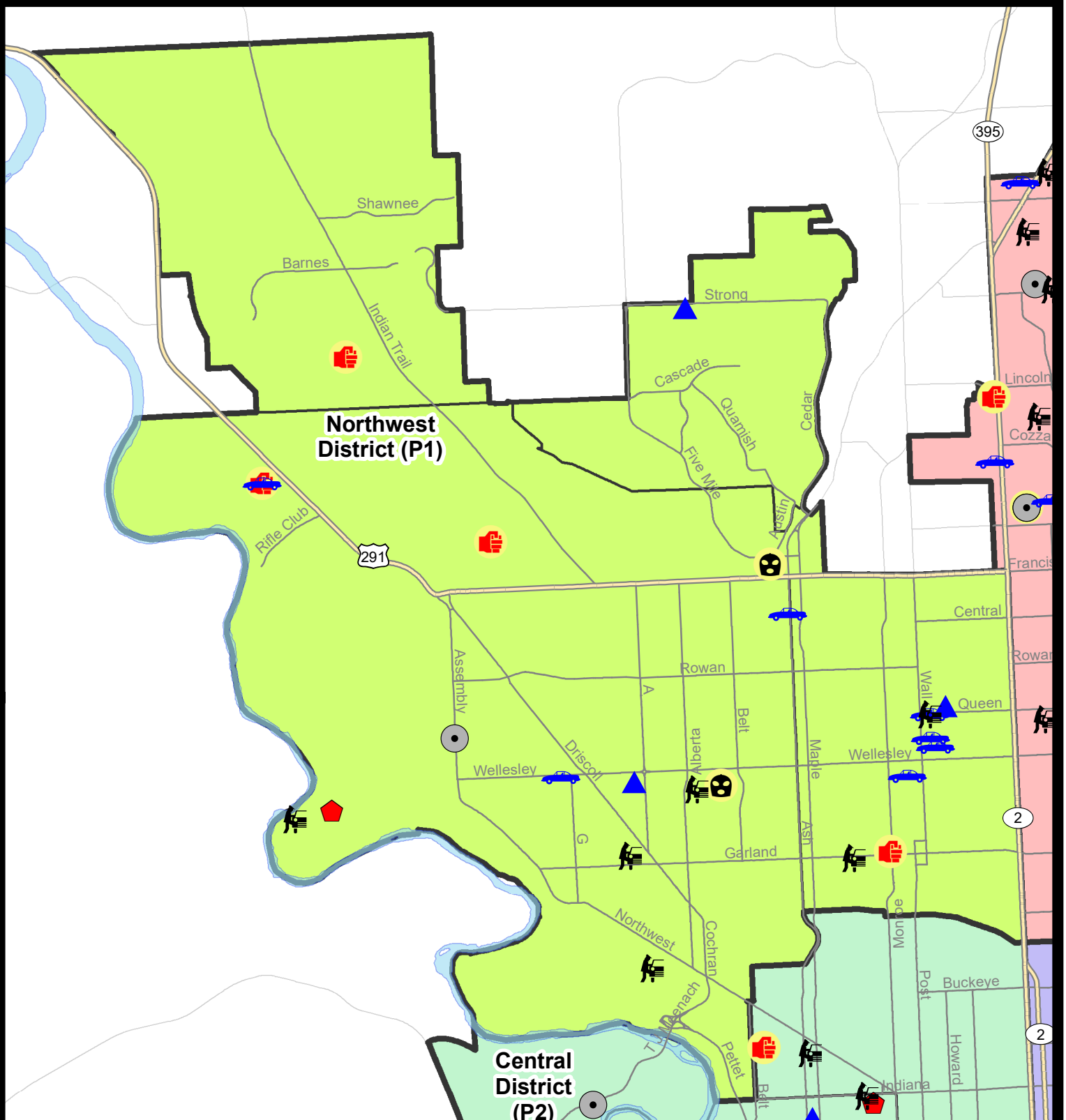
Prepared by SPD Crime Analysis Office - Monday, February 8, 2021

**NOTE:** SPD moved from UCR to the NIBRS reporting standard on 10/4/16 following the transition to a new RMS System. [Numbers on CompStat reports prior to this date should not be used as a comparison to those on this report.](#) Additional info on these reporting standards can be found on the FBI website: <https://ucr.fbi.gov/nibrs-overview>

This chart represents Preliminary counts of selected crime categories from Police Case Reports. Full statistical analysis to determine the confidence level of this data has not been performed. The % change columns on the preliminary counts differ from the percentage change on the NIBRS crime report, sometimes significantly. The CompStat report is designed for operational use and includes only selected NIBRS categories and coding less complex than full NIBRS rules. Official statistics for these and other NIBRS categories can be found on WASPC & FBI websites once available.







**City of Spokane**  
**Northwest District (P1)**  
**Selected**  
**Crime Codes**  
**2021-01-31 to 2021-02-06**  
 Prepared By:  
 Crime Analysis Unit  
 Spokane Police Department

**Legend**

**NIBRS Events**



Criminal Homicide



Rape



Robbery Commercial



Robbery Person



Aggravated Assault



Burglary Residential



Burglary Garage



Burglary Commercial



Vehicle Prowling



Vehicle Theft



Arson



Cases Represent LERMS Crime Codes  
 Points may indicate multiple events  
 Note: Veh Prowl is only Larceny displayed

For Additional Information on  
 Incidents pertaining to an  
 Area, Trend, or Pattern  
 Contact Information Analysis

0 0.25 0.5 1 Miles



THIS IS NOT A LEGAL DOCUMENT:  
 The information shown on this map is compiled  
 from various sources and is subject to constant  
 revision. Information shown on this map should  
 not be used to determine the location of facilities  
 in relationship to property lines, section lines,  
 streets, etc.

Sunday - Saturday

1/31/2021 TO 2/6/2021

NW - Northwest District (P1)



<u>A/C</u>	<u>Offense Statute</u>	<u>Address</u>	<u>Reported Date</u>	<u>Dist</u>
<b><u>SPA1BS</u></b>				
C	ASSAULT OF A CHILD 3D WEAPON OR NEGLIGENT INJURY	6700 N WINSTON DR	2/1/2021	P1
C	ROBBERY 2D COMMERCIAL	1800 W FRANCIS AVE	2/1/2021	P1
<b><u>SPA1FM</u></b>				
A	BURGLARY 2D GARAGE	2400 W STRONG RD	1/31/2021	P1
<b><u>SPA1IT</u></b>				
C	ASSAULT 2D	8300 N VALERIE ST	1/31/2021	P1
C	THEFT 3D FROM BUILDING	5800 W SHAWNEE AVE	1/31/2021	P1
<b><u>SPA1NH</u></b>				
C	ASSAULT 1D	1000 W GARLAND AVE	2/5/2021	P1
C	BURGLARY 2D GARAGE	5100 N STEVENS ST	2/3/2021	P1
C	IBR Purposes Only - Theft of Motor Vehicle Parts or Accessori	5000 N HOWARD ST	2/2/2021	P1
C	MAIL THEFT	4600 N CEDAR ST	2/2/2021	P1
C	THEFT 2D FROM MOTOR VEHICLE	5000 N HOWARD ST	2/2/2021	P1
C	THEFT 2D SHOPLIFTING	4500 N DIVISION ST	2/3/2021	P1
C	THEFT 3D ALL OTHER	400 W JOSEPH AVE	2/5/2021	P1
C	THEFT 3D FROM MOTOR VEHICLE	1200 W GARLAND AVE	2/3/2021	P1
C	THEFT 3D VEHICLE PARTS AND ACCESSORIES	4400 N WALNUT ST	2/2/2021	P1
C	THEFT OF MOTOR VEHICLE	4800 N HOWARD ST	2/2/2021	P3
A	THEFT OF MOTOR VEHICLE	5000 N HOWARD ST	2/2/2021	P1
C	THEFT OF MOTOR VEHICLE	4800 N HOWARD ST	2/3/2021	P1
C	THEFT OF MOTOR VEHICLE	4500 N POST ST	2/6/2021	P1
<b><u>SPA1NW</u></b>				
C	ASSAULT 2D	7200 N PINE ROCK ST	2/2/2021	P1
C	BURGLARY 2D COMMERCIAL	5000 N ASSEMBLY ST	2/3/2021	P1
C	BURGLARY 2D GARAGE	2900 W HOFFMAN AVE	2/2/2021	P1
C	MAIL THEFT	2100 W COURTLAND AVE	2/3/2021	P1
C	RESIDENTIAL BURGLARY	5400 W MANOR CREST ST	1/31/2021	P1
C	ROBBERY 1D COMMERCIAL	2300 W WELLESLEY AVE	2/2/2021	P1
C	THEFT 2D FROM MOTOR VEHICLE	4400 N AUBREY L WHITE PKWY	2/6/2021	P2
C	THEFT 3D ALL OTHER	3000 N HEMLOCK ST	2/2/2021	P1
C	THEFT 3D FROM BUILDING	3000 N HEMLOCK ST	2/2/2021	P1
A	THEFT 3D FROM MOTOR VEHICLE	3000 W WALTON AVE	2/2/2021	P1
C	THEFT 3D FROM MOTOR VEHICLE	2500 W WELLESLEY AVE	2/5/2021	P1
A	THEFT 3D FROM MOTOR VEHICLE	2900 W FAIRVIEW AVE	2/6/2021	P1
A	THEFT 3D SHOPLIFTING	2300 W WELLESLEY AVE	2/1/2021	P1
C	THEFT 3D SHOPLIFTING	2300 W WELLESLEY AVE	2/2/2021	P1
C	THEFT OF A FIREARM FROM BUILDING	6000 N ASSEMBLY ST	2/4/2021	P1

For protection of victim privacy, the entire address on sexual assault crimes has been redacted.

<b>A/C</b>	<b>Offense Statute</b>	<b>Address</b>	<b>Reported Date</b>	<b>Dist</b>
C	THEFT OF MOTOR VEHICLE	3500 W WELLESLEY AVE	2/2/2021	P1
C	THEFT OF MOTOR VEHICLE	7200 N PINE ROCK ST	2/2/2021	P1
C	THEFT OF MOTOR VEHICLE	5900 N ASH ST	2/6/2021	P1

POLICE SUMMARY - Ending: Saturday, February 6, 2021



## NW - North Central District (P2)

### Preliminary IBR Counts

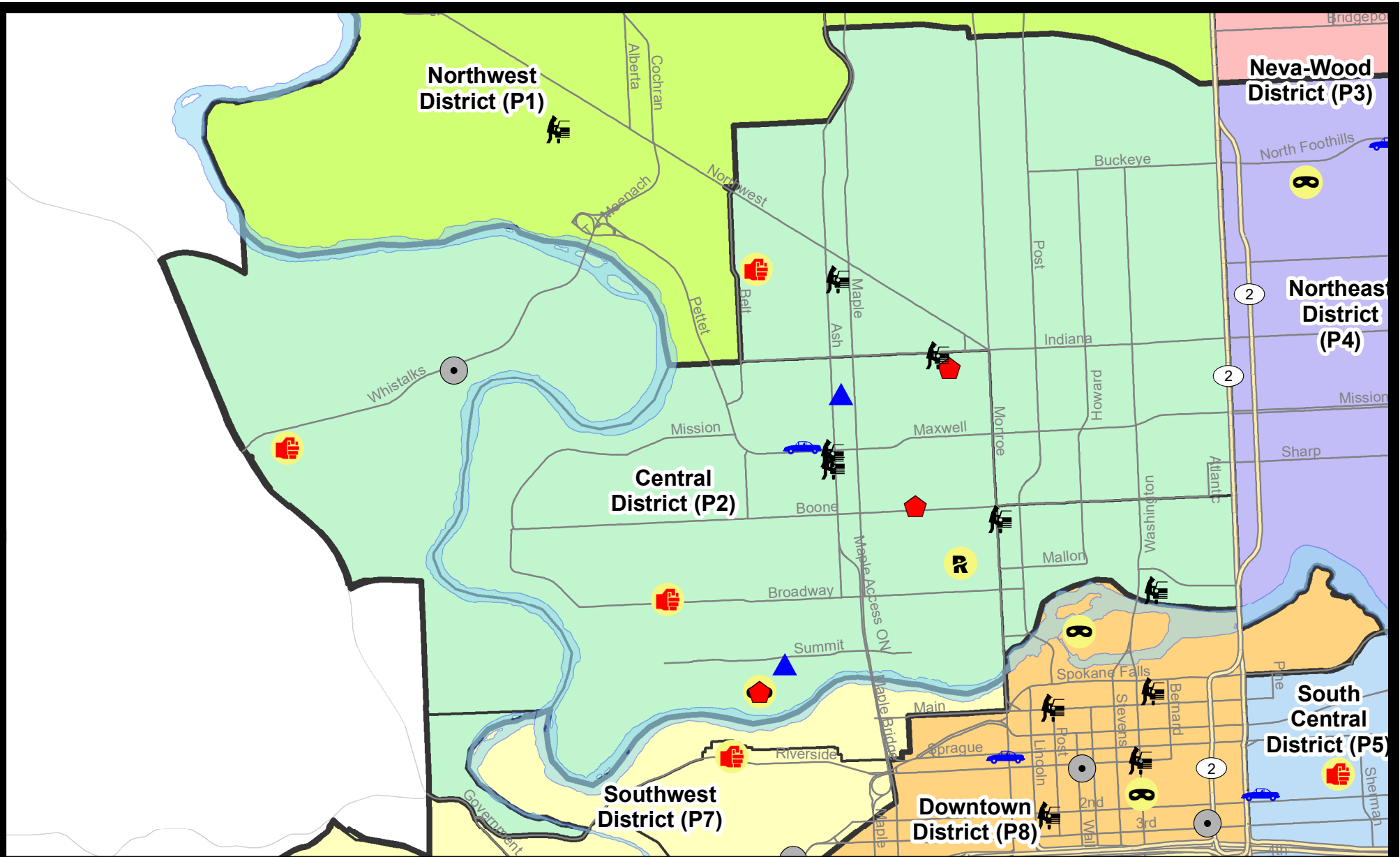
NIBRS Categories (Part 1 Selected)		7 Day Comparison			28 Day Comparison			YTD Comparison		
		Current	Prior	Percent	Current	Prior	Percent	Current	Prior	Percent
Violent	Criminal Homicide	0	0		0	0		0	0	
	Rape	1	0		1	1	0.00%	1	2	-50.00%
	Robbery - Commercial	0	0		0	0		0	1	-100.00%
	Robbery - Person	1	1	0.00%	3	3	0.00%	4	5	-20.00%
	Aggravated Assault - Non DV	2	0		2	4	-50.00%	4	3	33.33%
	Aggravated Assault - DV	1	3	-66.67%	4	4	0.00%	5	6	-16.67%
Violent Total:		5	4	25.00%	10	12	-16.67%	14	17	-17.65%
Property	Burglary - Residential	3	2	50.00%	11	11	0.00%	15	16	-6.25%
	Burglary Garage	2	1	100.00%	4	3	33.33%	6	6	0.00%
	Burglary Commercial	1	3	-66.67%	7	1	600.00%	7	0	
	Larceny	16	22	-27.27%	92	80	15.00%	122	130	-6.15%
	Vehicle Theft	1	3	-66.67%	12	11	9.09%	18	23	-21.74%
	Arson	0	1	-100.00%	1	1	0.00%	1	0	
Property Total:		23	32	-28.13%	127	107	18.69%	169	175	-3.43%
Preliminary Part 1 Crime Totals:		28	36	-22.22%	137	119	15.13%	183	192	-4.69%
Current 7 Day Period:		1/31/2021 - 2/6/2021			Prior 7 Day Period:		1/24/2021 - 1/30/2021			
Current 28 Day Period:		1/10/2021 - 2/6/2021			Prior 28 Day Period:		12/13/2020 - 1/9/2021			
Current YTD Day Period:		1/1/2021 - 2/6/2021			Prior YTD Period:		1/1/2020 - 2/6/2020			

Prepared by SPD Crime Analysis Office - Monday, February 8, 2021

**NOTE:** SPD moved from UCR to the NIBRS reporting standard on 10/4/16 following the transition to a new RMS System. [Numbers on CompStat reports prior to this date should not be used as a comparison to those on this report.](#) Additional info on these reporting standards can be found on the FBI website: <https://ucr.fbi.gov/nibrs-overview>

This chart represents Preliminary counts of selected crime categories from Police Case Reports. Full statistical analysis to determine the confidence level of this data has not been performed. The % change columns on the preliminary counts differ from the percentage change on the NIBRS crime report, sometimes significantly. The CompStat report is designed for operational use and includes only selected NIBRS categories and coding less complex than full NIBRS rules. Official statistics for these and other NIBRS categories can be found on WASPC & FBI websites once available.







**City of Spokane**  
**Central District (P2)**  
**Selected**  
**Crime Types**  
**2021-01-31 to 2021-02-06**  
 Prepared By:  
 Crime Analysis Unit  
 Spokane Police Department

**Legend**

**NIBRS Events**



Cases Represent LERMS Crime Codes  
 Points may indicate multiple events  
 Note: Veh Prowl is only Larceny category displayed



For Additional Information on Incidents  
 pertaining to an Area, Trend, or Pattern  
 Contact Information Analysis

0 0.2 0.4 0.6 Miles



**THIS IS NOT A LEGAL DOCUMENT:**  
 The information shown on this map is compiled  
 from various sources and is subject to constant  
 revision. Information shown on this map should  
 not be used to determine the location of facilities  
 in relationship to property lines, section lines,  
 streets, etc.



Sunday - Saturday

NW - Central District (P2)

1/31/2021 TO 2/6/2021



<u>A/C</u>	<u>Offense Statute</u>	<u>Address</u>	<u>Reported Date</u>	<u>Dist</u>
<b><u>SPA2EG</u></b>				
C	ASSAULT 2D	2300 N CANNON ST	2/5/2021	P1
C	THEFT 2D FROM MOTOR VEHICLE	2200 N ASH ST	2/5/2021	P2
C	THEFT 3D ALL OTHER	700 W SPOFFORD AVE	1/31/2021	P2
C	THEFT 3D ALL OTHER	500 W SINTO AVE	2/4/2021	P2
C	THEFT 3D ALL OTHER	1700 W NORTHWEST BLVD	2/5/2021	P2
C	THEFT 3D FROM BUILDING	300 W MANSFIELD AVE	1/31/2021	P2
C	THEFT 3D FROM BUILDING	1000 W MANSFIELD AVE	2/1/2021	P2
C	THEFT 3D FROM BUILDING	0 W MISSION AVE	2/3/2021	P2
C	THEFT 3D SHOPLIFTING	0 W INDIANA AVE	2/6/2021	P2
<b><u>SPA2RS</u></b>				
C	THEFT 2D FROM MOTOR VEHICLE	300 W NORTH RIVER DR	2/3/2021	P2
C	THEFT 2D FROM MOTOR VEHICLE	1100 N MONROE ST	2/3/2021	P2
<b><u>SPA2WC</u></b>				
C	BURGLARY 2D GARAGE	1900 W SUMMIT PKWY	1/31/2021	P2
C	BURGLARY 2D GARAGE	1600 W AUGUSTA AVE	2/2/2021	P2
C	DRIVE BY SHOOTING	2400 W BROADWAY AVE	2/6/2021	P1
C	RAPE 3D		2/5/2021	P2
C	RESIDENTIAL BURGLARY	1100 W NORA AVE	2/2/2021	P1
C	RESIDENTIAL BURGLARY	1300 W BOONE AVE	2/5/2021	P1
C	RESIDENTIAL BURGLARY	W FALLS AVE / N LOWER CROSSING ST	2/6/2021	P8
C	ROBBERY 2D PERSON	W FALLS AVE / N LOWER CROSSING ST	2/6/2021	P8
C	THEFT 3D FROM BUILDING	1800 W AUGUSTA AVE	2/2/2021	P2
A	THEFT 3D FROM MOTOR VEHICLE	1400 N ASH ST	2/2/2021	P2
C	THEFT 3D FROM MOTOR VEHICLE	1200 W INDIANA AVE	2/3/2021	P2
C	THEFT 3D FROM MOTOR VEHICLE	1400 N ASH ST	2/6/2021	P2
C	THEFT OF MOTOR VEHICLE	1800 W MAXWELL AVE	1/31/2021	P1
<b><u>SPA2WH</u></b>				
C	ASSAULT 2D	1600 N RIVER RIDGE BLVD	2/4/2021	P1
C	BURGLARY 2D COMMERCIAL	3300 W WHISTALKS WAY	2/1/2021	P1
C	BURGLARY 2D FENCED AREA	3100 W ELLIOTT DR	2/5/2021	P1
C	THEFT 3D FROM BUILDING	3300 W WHISTALKS WAY	2/1/2021	P1



POLICE SUMMARY - Ending: Saturday, February 6, 2021



## NE - Neva-Wood District (P3)

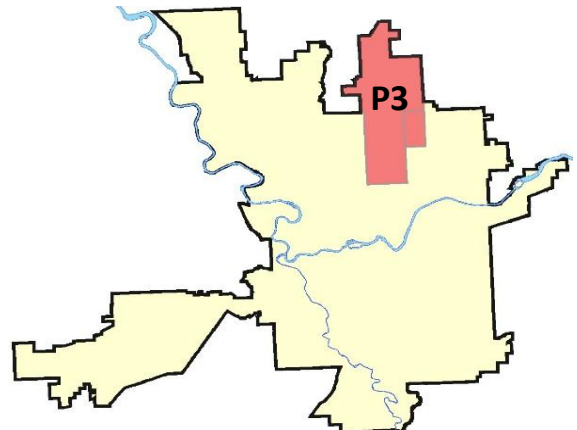
### Preliminary IBR Counts

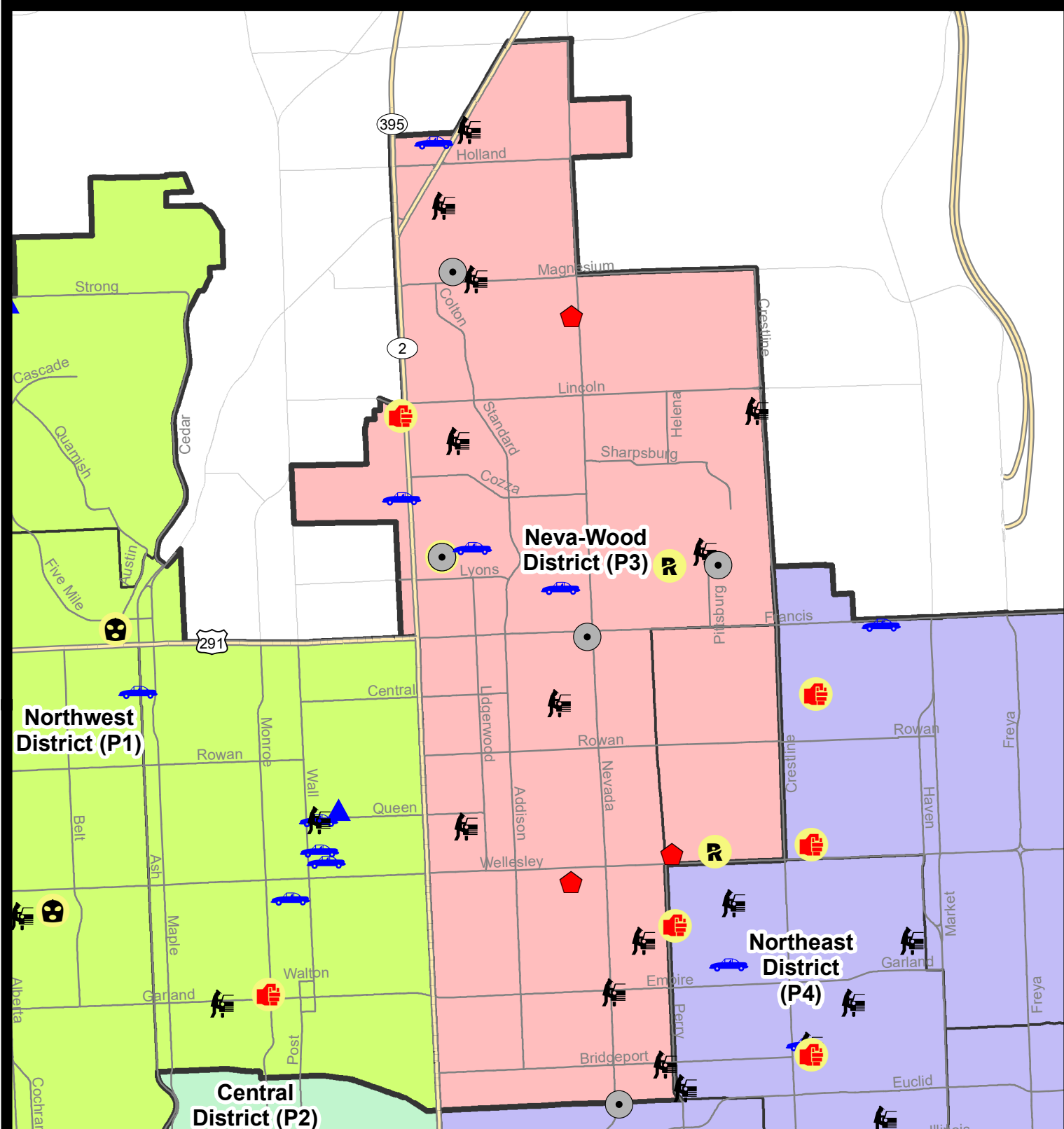
NIBRS Categories (Part 1 Selected)		7 Day Comparison			28 Day Comparison			YTD Comparison		
		Current	Prior	Percent	Current	Prior	Percent	Current	Prior	Percent
<b>Violent</b>	Criminal Homicide	0	0		0	0		0	0	
	Rape	2	1	100.00%	3	1	200.00%	4	2	100.00%
	Robbery - Commercial	1	0		1	0		1	5	-80.00%
	Robbery - Person	0	0		0	2	-100.00%	1	5	-80.00%
	Aggravated Assault - Non DV	1	1	0.00%	4	0		4	2	100.00%
	Aggravated Assault - DV	0	0		4	6	-33.33%	7	6	16.67%
<b>Violent Total:</b>		4	2	100.00%	12	9	33.33%	17	20	-15.00%
<b>Property</b>	Burglary - Residential	3	1	200.00%	11	5	120.00%	13	14	-7.14%
	Burglary Garage	0	3	-100.00%	7	6	16.67%	9	6	50.00%
	Burglary Commercial	5	1	400.00%	10	3	233.33%	12	11	9.09%
	Larceny	36	50	-28.00%	180	132	36.36%	228	243	-6.17%
	Vehicle Theft	4	3	33.33%	12	13	-7.69%	17	35	-51.43%
	Arson	0	0		0	0		0	0	
<b>Property Total:</b>		48	58	-17.24%	220	159	38.36%	279	309	-9.71%
<b>Preliminary Part 1 Crime Totals:</b>		52	60	-13.33%	232	168	38.10%	296	329	-10.03%
<b>Current 7 Day Period:</b>		1/31/2021 - 2/6/2021			<b>Prior 7 Day Period:</b>		1/24/2021 - 1/30/2021			
<b>Current 28 Day Period:</b>		1/10/2021 - 2/6/2021			<b>Prior 28 Day Period:</b>		12/13/2020 - 1/9/2021			
<b>Current YTD Day Period:</b>		1/1/2021 - 2/6/2021			<b>Prior YTD Period:</b>		1/1/2020 - 2/6/2020			

Prepared by SPD Crime Analysis Office - Monday, February 8, 2021

**NOTE:** SPD moved from UCR to the NIBRS reporting standard on 10/4/16 following the transition to a new RMS System. [Numbers on CompStat reports prior to this date should not be used as a comparison to those on this report.](#) Additional info on these reporting standards can be found on the FBI website: <https://ucr.fbi.gov/nibrs-overview>

This chart represents Preliminary counts of selected crime categories from Police Case Reports. Full statistical analysis to determine the confidence level of this data has not been performed. The % change columns on the preliminary counts differ from the percentage change on the NIBRS crime report, sometimes significantly. The CompStat report is designed for operational use and includes only selected NIBRS categories and coding less complex than full NIBRS rules. Official statistics for these and other NIBRS categories can be found on WASPC & FBI websites once available.





**City of Spokane**  
**Neva-Wood District (P3)**  
**Selected Crime Codes**  
**2021-01-31 to 2021-02-06**  
 Prepared By:  
**Crime Analysis Unit**  
**Spokane Police Department**

**Legend**

**NIBRS Events**

Criminal Homicide	Robbery Person	Burglary Commercial
Rape	Aggravated Assault	Vehicle Prowling
Robbery Commercial	Burglary Residential	Vehicle Theft
Burglary Garage	Arson	<b>SPokane POLICE</b>

*Cases Represent LERMS Crime Codes  
 Points may indicate multiple events  
 Note: Veh Prowl is only Larceny displayed*

*For Additional Information on Incidents pertaining to an Area, Trend, or Pattern Contact Information Analysis*

0 0.2 0.4 0.8 Miles

**Geographic Information System**

THIS IS NOT A LEGAL DOCUMENT:  
 The information shown on this map is compiled from various sources and is subject to constant revision. Information shown on this map should not be used to determine the location of facilities in relationship to property lines, section lines, streets, etc.

Sunday - Saturday

NE - Neva-Wood District (P3)

1/31/2021 TO 2/6/2021



<u>A/C</u>	<u>Offense Statute</u>	<u>Address</u>	<u>Reported Date</u>	<u>Dist</u>
<b><u>SPB3NL</u></b>				
C	BURGLARY 2D COMMERCIAL	900 E FRANCIS AVE	2/1/2021	P3
C	BURGLARY 2D COMMERCIAL	6700 N DIVISION ST	2/2/2021	P4
C	BURGLARY 2D COMMERCIAL	6700 N DIVISION ST	2/3/2021	P2
C	BURGLARY 2D COMMERCIAL	8700 N HILL N DALE ST	2/4/2021	P3
C	BURGLARY 2D COMMERCIAL	1700 E LYONS AVE	2/6/2021	P4
C	HARASSMENT FELONY WEAPON INVOLVED	7700 N DIVISION ST	2/2/2021	P2
C	RAPE OF A CHILD 1D		2/4/2021	P4
C	RESIDENTIAL BURGLARY	900 E VICKSBURG AVE	2/6/2021	P4
C	RESIDENTIAL BURGLARY	700 E HOFFMAN AVE	2/6/2021	P4
C	RETAIL THEFT WITH SPECIAL CIRCUMSTANCES 3D	6700 N DIVISION ST	2/2/2021	P4
C	ROBBERY 2D COMMERCIAL	6700 N DIVISION ST	2/3/2021	P2
C	TAKING MOTOR VEHICLE WITHOUT PERMISSION 1D	7100 N DIVISION ST	2/5/2021	P1
C	THEFT 2D ALL OTHER	9200 N COLTON ST	2/1/2021	P3
C	THEFT 2D ALL OTHER	9900 N NEWPORT HWY	2/5/2021	P3
C	THEFT 2D FROM BUILDING	3100 N ADDISON ST	2/3/2021	P3
C	THEFT 2D FROM BUILDING	7400 N DIVISION ST	2/3/2021	P3
C	THEFT 2D FROM MOTOR VEHICLE	100 E HOUGHTON AVE	1/31/2021	P3
C	THEFT 2D FROM MOTOR VEHICLE	9600 N NEWPORT HWY	2/1/2021	P3
C	THEFT 2D FROM MOTOR VEHICLE	1600 E BEACON LN	2/2/2021	P3
C	THEFT 2D FROM MOTOR VEHICLE	9100 N NEWPORT HWY	2/3/2021	P3
C	THEFT 3D ALL OTHER	6600 N DIVISION ST	2/4/2021	P3
C	THEFT 3D CITY SHOPLIFTING	7700 N DIVISION ST	2/3/2021	P4
C	THEFT 3D CITY SHOPLIFTING	7700 N DIVISION ST	2/4/2021	P2
C	THEFT 3D CITY SHOPLIFTING	6700 N DIVISION ST	2/4/2021	P4
C	THEFT 3D CITY SHOPLIFTING	6700 N DIVISION ST	2/5/2021	P2
C	THEFT 3D CITY SHOPLIFTING	6700 N DIVISION ST	2/5/2021	P4
C	THEFT 3D CITY SHOPLIFTING	6700 N DIVISION ST	2/5/2021	P4
C	THEFT 3D CITY SHOPLIFTING	9200 N NEVADA ST	2/6/2021	P2
C	THEFT 3D FROM BUILDING	6000 N LIDGERWOOD ST	2/2/2021	P2
C	THEFT 3D FROM BUILDING	7400 N NEVADA ST	2/3/2021	P3
A	THEFT 3D FROM MOTOR VEHICLE	400 E MAGNESIUM RD	2/1/2021	P3
C	THEFT 3D FROM MOTOR VEHICLE	4700 N DIVISION ST	2/3/2021	P3
C	THEFT 3D FROM MOTOR VEHICLE	700 E JOSEPH AVE	2/4/2021	P3
A	THEFT 3D FROM MOTOR VEHICLE	1200 E ROCKWELL AVE	2/5/2021	P3
C	THEFT 3D FROM MOTOR VEHICLE	1300 E BRIDGEPORT AVE	2/5/2021	P3
C	THEFT 3D FROM MOTOR VEHICLE	3800 N NEVADA ST	2/5/2021	P3
C	THEFT 3D FROM MOTOR VEHICLE	7700 N CRESTLINE ST	2/6/2021	P3
C	THEFT 3D SHOPLIFTING	5800 N DIVISION ST	2/1/2021	P3

For protection of victim privacy, the entire address on sexual assault crimes has been redacted.

<b>A/C</b>	<b>Offense Statute</b>	<b>Address</b>	<b>Reported Date</b>	<b>Dist</b>
C	THEFT 3D SHOPLIFTING	5800 N DIVISION ST	2/1/2021	P3
C	THEFT 3D SHOPLIFTING	6700 N DIVISION ST	2/1/2021	P3
C	THEFT 3D SHOPLIFTING	9100 N NEWPORT HWY	2/2/2021	P3
C	THEFT 3D SHOPLIFTING	5600 N DIVISION ST	2/3/2021	P2
C	THEFT 3D SHOPLIFTING	6700 N DIVISION ST	2/3/2021	P2
C	THEFT 3D SHOPLIFTING	7600 N DIVISION ST	2/6/2021	P3
C	THEFT 3D SHOPLIFTING	9600 N NEWPORT HWY	2/6/2021	P3
C	THEFT 3D VEHICLE PARTS AND ACCESSORIES	4500 N DIVISION ST	2/2/2021	P3
C	THEFT OF MOTOR VEHICLE	200 E WEDGEWOOD AVE	1/31/2021	P3
C	THEFT OF MOTOR VEHICLE	9600 N NEWPORT HWY	2/2/2021	P1
C	THEFT OF MOTOR VEHICLE	N CINCINNATI ST / E HOLYOKE AVE	2/3/2021	P3

### **SPB3WH**

C	RAPE 3D		1/31/2021	P6
A	RESIDENTIAL BURGLARY	1400 E BROAD AVE	2/2/2021	P4
C	THEFT 3D ALL OTHER	1800 E NEBRASKA AVE	2/5/2021	P3

POLICE SUMMARY - Ending: Saturday, February 6, 2021



## NE - Northeast District (P4)

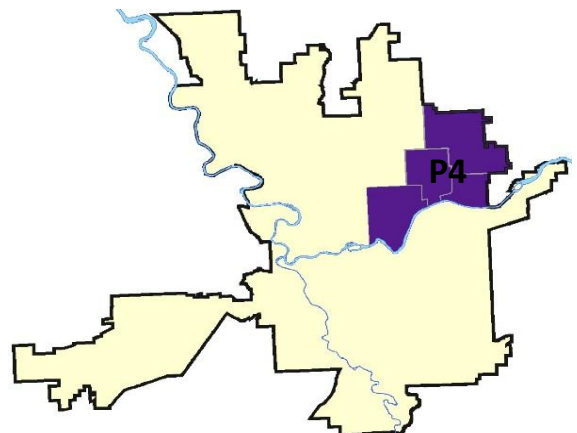
### Preliminary IBR Counts

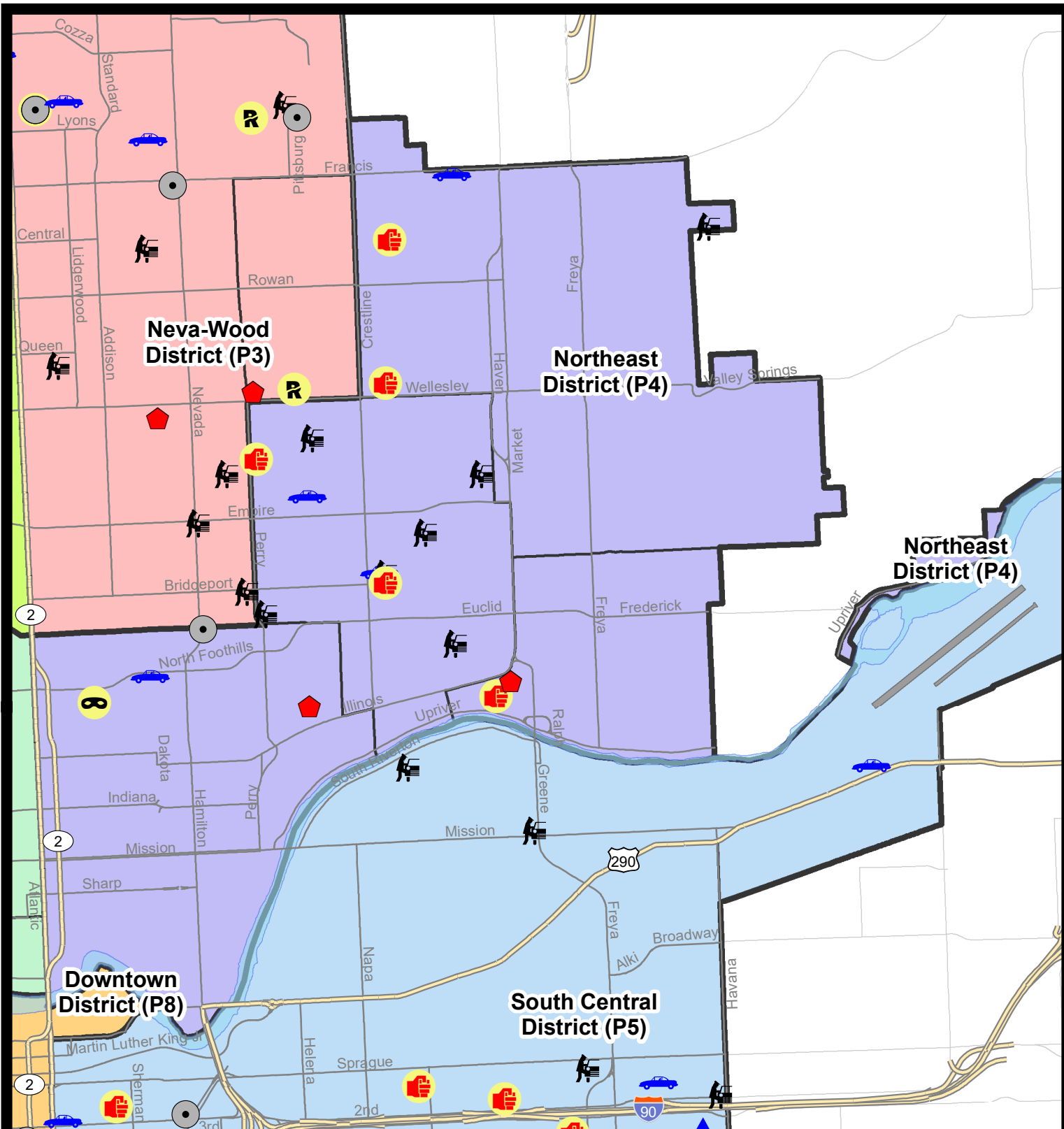
NIBRS Categories (Part 1 Selected)		7 Day Comparison			28 Day Comparison			YTD Comparison		
		Current	Prior	Percent	Current	Prior	Percent	Current	Prior	Percent
Violent	Criminal Homicide	0	0		0	0		0	2	-100.00%
	Rape	0	1	-100.00%	2	1	100.00%	2	2	0.00%
	Robbery - Commercial	0	0		0	0		0	0	
	Robbery - Person	1	0		1	5	-80.00%	2	6	-66.67%
	Aggravated Assault - Non DV	4	0		5	5	0.00%	7	6	16.67%
	Aggravated Assault - DV	1	4	-75.00%	7	5	40.00%	10	2	400.00%
Violent Total:		6	5	20.00%	15	16	-6.25%	21	18	16.67%
Property	Burglary - Residential	2	1	100.00%	5	14	-64.29%	9	10	-10.00%
	Burglary Garage	0	0		2	3	-33.33%	2	5	-60.00%
	Burglary Commercial	1	0		5	4	25.00%	6	5	20.00%
	Larceny	21	17	23.53%	90	98	-8.16%	123	134	-8.21%
	Vehicle Theft	4	3	33.33%	16	10	60.00%	19	30	-36.67%
	Arson	0	0		1	0		1	0	
Property Total:		28	21	33.33%	119	129	-7.75%	160	184	-13.04%
Preliminary Part 1 Crime Totals:		34	26	30.77%	134	145	-7.59%	181	202	-10.40%
Current 7 Day Period:		1/31/2021 - 2/6/2021			Prior 7 Day Period:		1/24/2021 - 1/30/2021			
Current 28 Day Period:		1/10/2021 - 2/6/2021			Prior 28 Day Period:		12/13/2020 - 1/9/2021			
Current YTD Day Period:		1/1/2021 - 2/6/2021			Prior YTD Period:		1/1/2020 - 2/6/2020			

Prepared by SPD Crime Analysis Office - Monday, February 8, 2021

**NOTE:** SPD moved from UCR to the NIBRS reporting standard on 10/4/16 following the transition to a new RMS System. [Numbers on CompStat reports prior to this date should not be used as a comparison to those on this report.](#) Additional info on these reporting standards can be found on the FBI website: <https://ucr.fbi.gov/nibrs-overview>

This chart represents Preliminary counts of selected crime categories from Police Case Reports. Full statistical analysis to determine the confidence level of this data has not been performed. The % change columns on the preliminary counts differ from the percentage change on the NIBRS crime report, sometimes significantly. The CompStat report is designed for operational use and includes only selected NIBRS categories and coding less complex than full NIBRS rules. Official statistics for these and other NIBRS categories can be found on WASPC & FBI websites once available.





**City of Spokane**  
**Northeast District (P4)**  
**Selected Crime Codes**  
**2021-01-31 to 2021-02-06**  
 Prepared By:  
 Crime Analysis Unit  
 Spokane Police Department

**Legend**

**NIBRS Events**



Criminal Homicide



Rape



Robbery Commercial



Robbery Person



Aggravated Assault



Burglary Residential



Burglary Garage



Burglary Commercial



Vehicle Prowling



Vehicle Theft



Arson



Cases Represent LERMS Crime Codes  
 Points may indicate multiple events  
 Note: Veh Prowl is only Larceny displayed

For Additional Information on  
 Incidents pertaining to an  
 Area, Trend, or Pattern  
 Contact Information Analysis

0 0.2 0.4 0.8 Miles



**THIS IS NOT A LEGAL DOCUMENT:**  
 The information shown on this map is compiled  
 from various sources and is subject to constant  
 revision. Information shown on this map should  
 not be used to determine the location of facilities  
 in relationship to property lines, section lines,  
 streets, etc.



Sunday - Saturday

NE - Northeast District (P4)

1/31/2021 TO 2/6/2021



<u>A/C</u>	<u>Offense Statute</u>	<u>Address</u>	<u>Reported Date</u>	<u>Dist</u>
<b><u>SPB4BE</u></b>				
C	ASSAULT 1D	1400 E RICH AVE	2/1/2021	P4
C	DRIVE BY SHOOTING	3400 N LEE ST	1/31/2021	P4
C	THEFT 2D ALL OTHER	2900 E GRACE AVE	2/4/2021	P4
C	THEFT 2D FROM BUILDING	4100 N REGAL ST	2/5/2021	P4
C	THEFT 2D FROM BUILDING	3900 N MARKET ST	2/6/2021	P4
C	THEFT 3D ALL OTHER	3300 N HELENA ST	2/5/2021	P4
A	THEFT 3D FROM MOTOR VEHICLE	1700 E LONGFELLOW AVE	1/31/2021	P4
C	THEFT 3D FROM MOTOR VEHICLE	1400 E DALTON AVE	2/3/2021	P4
A	THEFT 3D FROM MOTOR VEHICLE	3700 N COOK ST	2/5/2021	P4
C	THEFT 3D FROM MOTOR VEHICLE	3400 N LEE ST	2/5/2021	P4
C	THEFT 3D FROM MOTOR VEHICLE	4100 N REGAL ST	2/5/2021	P2
C	THEFT 3D FROM MOTOR VEHICLE	2900 N LACEY ST	2/5/2021	P4
C	THEFT 3D VEHICLE PARTS AND ACCESSORIES	2400 E GORDON AVE	2/4/2021	P4
C	THEFT OF MOTOR VEHICLE	3400 N LEE ST	2/2/2021	P4
C	THEFT OF MOTOR VEHICLE	N PITTSBURG ST / E WALTON AVE	2/3/2021	P1
<b><u>SPB4HI</u></b>				
C	ASSAULT 2D	2300 E COLUMBIA AVE	2/6/2021	P4
C	ASSAULT 4D WEAPON	4700 N STONE ST	2/2/2021	P4
C	THEFT 2D FROM BUILDING	2300 E SANSON AVE	2/3/2021	P4
C	THEFT 2D FROM MOTOR VEHICLE	4400 E MT BALDY LN	2/3/2021	P4
C	THEFT OF MOTOR VEHICLE	6200 N LACEY ST	2/5/2021	P1
<b><u>SPB4LO</u></b>				
C	BURGLARY 2D COMMERCIAL	3000 N NEVADA ST	2/4/2021	P4
C	BURGLARY 2D FENCED AREA	300 E MONTGOMERY AVE	1/31/2021	P4
A	BURGLARY 2D FENCED AREA	2700 N MAYFAIR ST	2/2/2021	P2
C	RESIDENTIAL BURGLARY	2500 N PITTSBURG ST	2/6/2021	P4
C	ROBBERY 1D PERSON	200 E NORTH FOOTHILLS DR	2/1/2021	P4
C	THEFT 1D VEHICLE PARTS AND ACCESSORIES	2700 N RUBY ST	2/1/2021	P4
C	THEFT 2D VEHICLE PARTS AND ACCESSORIES	2700 N RUBY ST	2/4/2021	P4
C	THEFT 3D FROM BUILDING	200 E INDIANA AVE	2/1/2021	P4
C	THEFT 3D FROM BUILDING	2500 N PITTSBURG ST	2/6/2021	P4
C	THEFT 3D FROM BUILDING	1800 E ILLINOIS AVE	2/6/2021	P4
C	THEFT 3D VEHICLE PARTS AND ACCESSORIES	2500 N DIVISION ST	2/1/2021	P4
C	THEFT OF MOTOR VEHICLE	600 E NORTH FOOTHILLS DR	1/31/2021	P2
<b><u>SPB4MI</u></b>				
C	ASSAULT 1D	2900 E JACKSON AVE	2/5/2021	P4
C	BURGLARY 1D FROM RESIDENCE	2600 N MARKET ST	2/3/2021	P4

For protection of victim privacy, the entire address on sexual assault crimes has been redacted.

# SPOKANE POLICE DEPARTMENT



## **SOUTH** **Police Service Area**

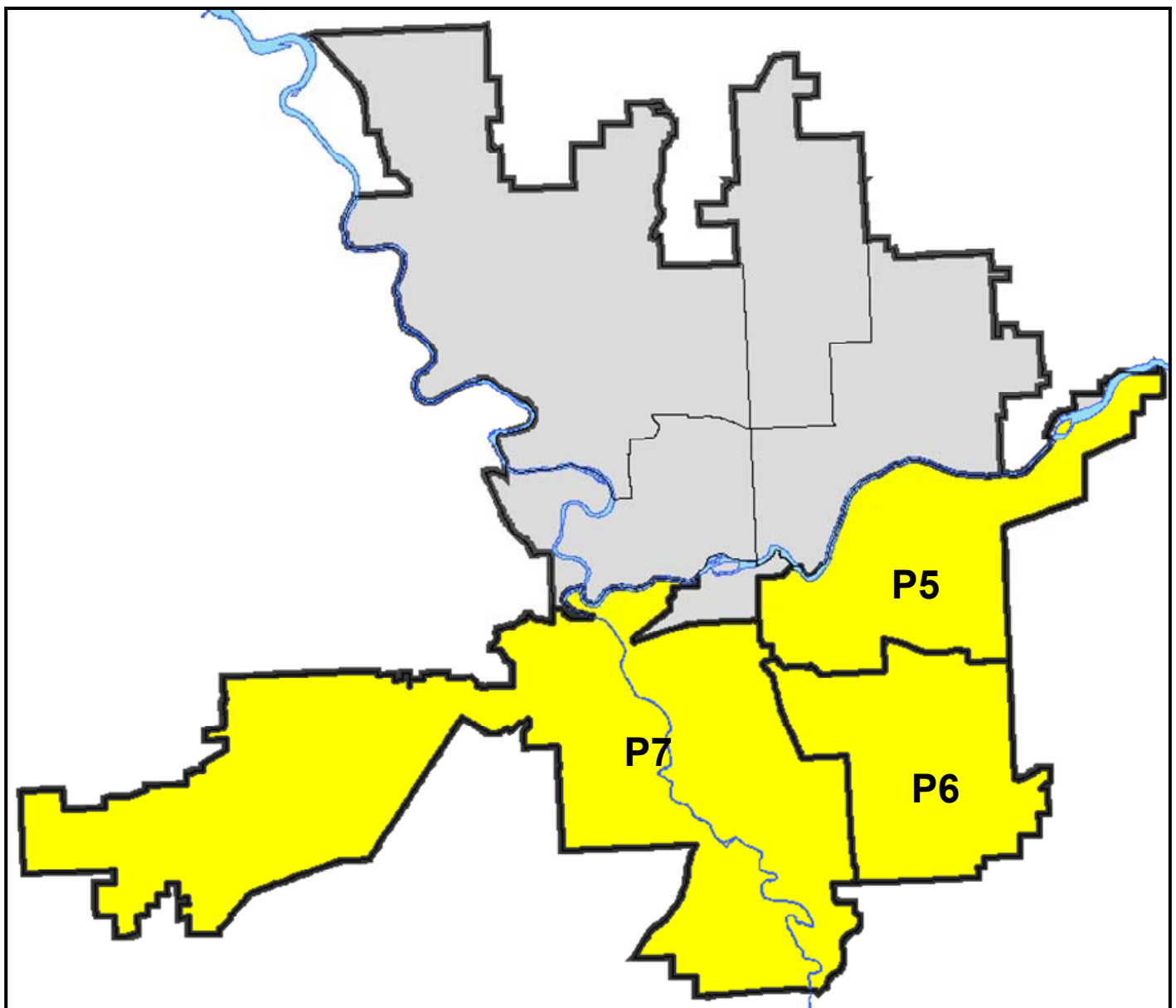
### PSA Commander

**Captain Brad Arleth**

**South Central District (P5)**

**Southeast District (P6)**

**Southwest District (P7)**



POLICE SUMMARY - Ending: Saturday, February 6, 2021

## ***SOUTH PRECINCT (P5, P6, and P7)***



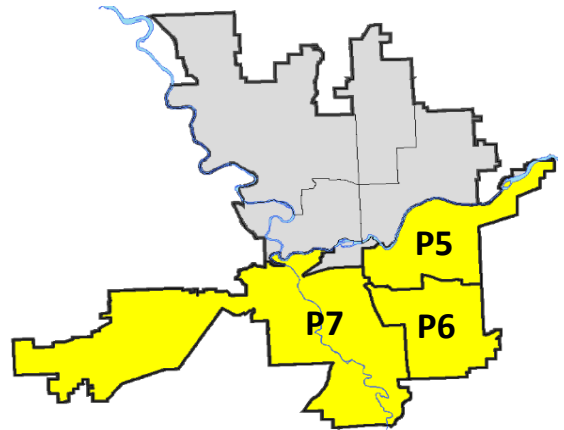
### Preliminary IBR Counts

NIBRS Categories (Part 1 Selected)		7 Day Comparison			28 Day Comparison			YTD Comparison		
		Current	Prior	Percent	Current	Prior	Percent	Current	Prior	Percent
Violent	Criminal Homicide	0	0		0	3	-100.00%	0	1	-100.00%
	Rape	1	1	0.00%	7	5	40.00%	9	9	0.00%
	Robbery - Commercial	0	0		0	1	-100.00%	0	1	-100.00%
	Robbery - Person	0	0		1	3	-66.67%	2	3	-33.33%
	Aggravated Assault - Non DV	4	2	100.00%	7	11	-36.36%	12	15	-20.00%
	Aggravated Assault - DV	1	2	-50.00%	6	7	-14.29%	10	18	-44.44%
Violent Total:		6	5	20.00%	21	30	-30.00%	33	47	-29.79%
Property	Burglary - Residential	0	3	-100.00%	11	19	-42.11%	19	40	-52.50%
	Burglary Garage	4	3	33.33%	12	11	9.09%	14	14	0.00%
	Burglary Commercial	4	3	33.33%	12	11	9.09%	15	18	-16.67%
	Larceny	48	49	-2.04%	218	196	11.22%	281	279	0.72%
	Vehicle Theft	7	5	40.00%	22	27	-18.52%	31	56	-44.64%
	Arson	0	1	-100.00%	1	1	0.00%	1	1	0.00%
Property Total:		63	64	-1.56%	276	265	4.15%	361	408	-11.52%
Preliminary Part 1 Crime Totals:		69	69	0.00%	297	295	0.68%	394	455	-13.41%
Current 7 Day Period:		1/31/2021 - 2/6/2021			Prior 7 Day Period:		1/24/2021 - 1/30/2021			
Current 28 Day Period:		1/10/2021 - 2/6/2021			Prior 28 Day Period:		12/13/2020 - 1/9/2021			
Current YTD Day Period:		1/1/2021 - 2/6/2021			Prior YTD Period:		1/1/2020 - 2/6/2020			

Prepared by SPD Crime Analysis Office - Monday, February 8, 2021

**NOTE:** SPD moved from UCR to the NIBRS reporting standard on 10/4/16 following the transition to a new RMS System. [Numbers on CompStat reports prior to this date should not be used as a comparison to those on this report.](#) Additional info on these reporting standards can be found on the FBI website: <https://ucr.fbi.gov/nibrs-overview>

This chart represents Preliminary counts of selected crime categories from Police Case Reports. Full statistical analysis to determine the confidence level of this data has not been performed. The % change columns on the preliminary counts differ from the percentage change on the NIBRS crime report, sometimes significantly. The CompStat report is designed for operational use and includes only selected NIBRS categories and coding less complex than full NIBRS rules. Official statistics for these and other NIBRS categories can be found on WASPC & FBI websites once available.



POLICE SUMMARY - Ending: Saturday, February 6, 2021



## SE - South Central District (P5)

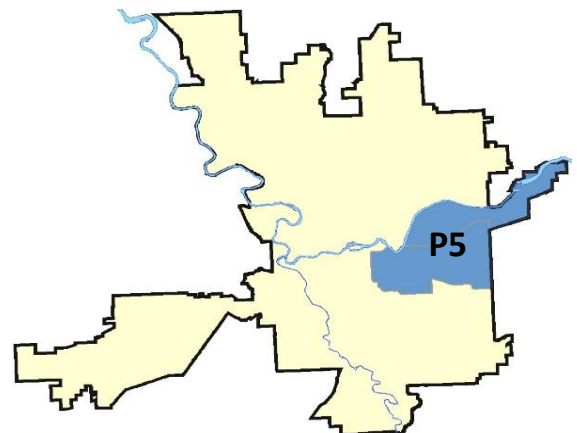
### Preliminary IBR Counts

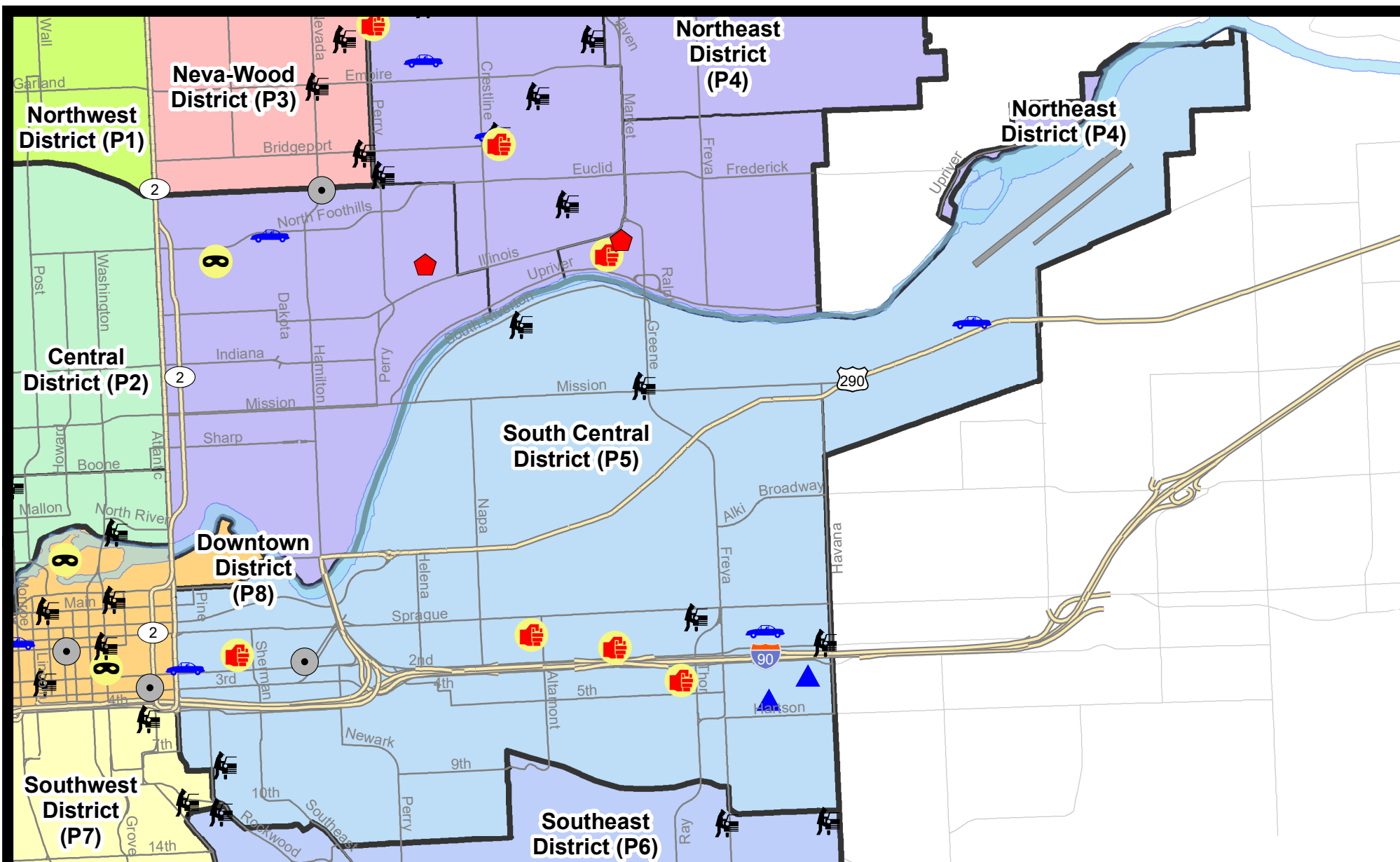
NIBRS Categories (Part 1 Selected)		7 Day Comparison			28 Day Comparison			YTD Comparison		
		Current	Prior	Percent	Current	Prior	Percent	Current	Prior	Percent
Violent	Criminal Homicide	0	0		0	2	-100.00%	0	0	
	Rape	0	1	-100.00%	2	2	0.00%	3	1	200.00%
	Robbery - Commercial	0	0		0	0		0	0	
	Robbery - Person	0	0		1	1	0.00%	1	0	
	Aggravated Assault - Non DV	3	0		3	3	0.00%	4	10	-60.00%
	Aggravated Assault - DV	1	2	-50.00%	4	4	0.00%	7	7	0.00%
Violent Total:		4	3	33.33%	10	12	-16.67%	15	18	-16.67%
Property	Burglary - Residential	0	1	-100.00%	1	8	-87.50%	2	15	-86.67%
	Burglary Garage	2	1	100.00%	4	5	-20.00%	4	3	33.33%
	Burglary Commercial	1	3	-66.67%	6	3	100.00%	8	7	14.29%
	Larceny	22	18	22.22%	83	62	33.87%	106	105	0.95%
	Vehicle Theft	3	3	0.00%	9	13	-30.77%	13	22	-40.91%
	Arson	0	1	-100.00%	1	1	0.00%	1	0	
Property Total:		28	27	3.70%	104	92	13.04%	134	152	-11.84%
Preliminary Part 1 Crime Totals:		32	30	6.67%	114	104	9.62%	149	170	-12.35%
Current 7 Day Period:		1/31/2021 - 2/6/2021			Prior 7 Day Period:		1/24/2021 - 1/30/2021			
Current 28 Day Period:		1/10/2021 - 2/6/2021			Prior 28 Day Period:		12/13/2020 - 1/9/2021			
Current YTD Day Period:		1/1/2021 - 2/6/2021			Prior YTD Period:		1/1/2020 - 2/6/2020			

Prepared by SPD Crime Analysis Office - Monday, February 8, 2021

**NOTE:** SPD moved from UCR to the NIBRS reporting standard on 10/4/16 following the transition to a new RMS System. [Numbers on CompStat reports prior to this date should not be used as a comparison to those on this report.](#) Additional info on these reporting standards can be found on the FBI website: <https://ucr.fbi.gov/nibrs-overview>

This chart represents Preliminary counts of selected crime categories from Police Case Reports. Full statistical analysis to determine the confidence level of this data has not been performed. The % change columns on the preliminary counts differ from the percentage change on the NIBRS crime report, sometimes significantly. The CompStat report is designed for operational use and includes only selected NIBRS categories and coding less complex than full NIBRS rules. Official statistics for these and other NIBRS categories can be found on WASPC & FBI websites once available.





**City of Spokane**  
**South Central District (P5)**  
**Selected**  
**Crime Types**  
**2021-01-31 to 2021-02-06**

Prepared By:  
**Crime Analysis Unit**  
**Spokane Police Department**

**Legend**

**NIBRS Events**



Criminal Homicide



Rape



Robbery Commercial



Robbery Person



Aggravated Assault



Burglary Residential



Burglary Garage



Burglary Commercial



Vehicle Prowling



Vehicle Theft



Arson

Cases Represent LERMS Crime Codes

Points may indicate multiple events

Note: Veh Prowl is only Larceny category displayed



For Additional Information on Incidents  
 pertaining to an Area, Trend, or Pattern  
 Contact Information Analysis

0 0.2 0.4 0.6 0.8 1 Miles



**THIS IS NOT A LEGAL DOCUMENT:**  
 The information shown on this map is compiled  
 from various sources and is subject to constant  
 revision. Information shown on this map should  
 not be used to determine the location of facilities  
 in relationship to property lines, section lines,  
 streets, etc.

Sunday - Saturday

1/31/2021 TO 2/6/2021

SE - South Central District (P5)



<u>A/C</u>	<u>Offense Statute</u>	<u>Address</u>	<u>Reported Date</u>	<u>Dist</u>
<b><u>SPC5EC</u></b>				
C	ASSAULT 2D	400 S THOR ST	2/1/2021	P6
C	ASSAULT 2D	S GRANT ST / E PACIFIC AVE	2/1/2021	P6
C	BURGLARY 2D COMMERCIAL	800 E 2ND AVE	2/5/2021	P6
C	BURGLARY 2D FENCED AREA	600 E SPRAGUE AVE	2/2/2021	P5
A	BURGLARY 2D FENCED AREA	600 E SPRAGUE AVE	2/3/2021	P5
C	BURGLARY 2D GARAGE	4100 E 4TH AVE	2/2/2021	P5
C	BURGLARY 2D GARAGE	3900 E 6TH AVE	2/6/2021	P5
C	DRIVE BY SHOOTING	2300 E 1ST AVE	1/31/2021	P6
C	HARASSMENT FELONY WEAPON INVOLVED	200 S REGAL ST	2/2/2021	P6
C	THEFT 2D ALL OTHER	4000 E SPRAGUE AVE	2/2/2021	P5
C	THEFT 2D FROM BUILDING	100 S DIVISION ST	2/3/2021	P5
C	THEFT 2D FROM BUILDING	3600 E HARTSON AVE	2/4/2021	P5
C	THEFT 2D FROM MOTOR VEHICLE	0 S THOR ST	2/1/2021	P5
C	THEFT 3D ALL OTHER	700 S FREYA ST	1/31/2021	P5
C	THEFT 3D ALL OTHER	4000 E 5TH AVE	2/6/2021	P5
C	THEFT 3D CITY SHOPLIFTING	100 S DIVISION ST	2/4/2021	P8
C	THEFT 3D CITY SHOPLIFTING	400 S THOR ST	2/4/2021	P6
C	THEFT 3D CITY SHOPLIFTING	200 E 3RD AVE	2/4/2021	P8
C	THEFT 3D CITY VEHICLE PARTS AND ACCESSORIES	3700 E SPRAGUE AVE	2/1/2021	P6
C	THEFT 3D FROM BUILDING	200 S DIVISION ST	1/31/2021	P5
C	THEFT 3D FROM BUILDING	4200 E SPRAGUE AVE	2/5/2021	P5
C	THEFT 3D FROM MOTOR VEHICLE	800 S COWLEY ST	1/31/2021	P5
C	THEFT 3D FROM MOTOR VEHICLE	4200 E 2ND AVE	2/2/2021	P5
C	THEFT 3D SHOPLIFTING	700 E 2ND AVE	1/31/2021	P5
C	THEFT 3D VEHICLE PARTS AND ACCESSORIES	3000 E SPRAGUE AVE	2/5/2021	P5
C	THEFT OF MOTOR VEHICLE	100 S DIVISION ST	2/2/2021	P8
C	THEFT OF MOTOR VEHICLE	3900 E PACIFIC AVE	2/5/2021	P6
<b><u>SPC5GP</u></b>				
C	THEFT 2D ALL OTHER	1600 E DESMET AVE	2/1/2021	P5
C	THEFT 2D ALL OTHER	2200 E SOUTH RIVERTON AVE	2/5/2021	P5
C	THEFT 2D FROM MOTOR VEHICLE	3100 E MISSION AVE	2/2/2021	P5
A	THEFT 3D FROM MOTOR VEHICLE	2300 E MARSHALL AVE	2/2/2021	P5
C	THEFT OF MOTOR VEHICLE	5200 E COMMERCE AVE	1/31/2021	P5



POLICE SUMMARY - Ending: Saturday, February 6, 2021



## SE - Southeast District (P6)

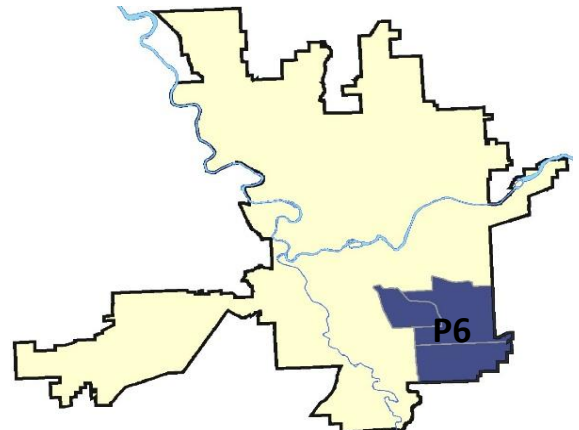
### Preliminary IBR Counts

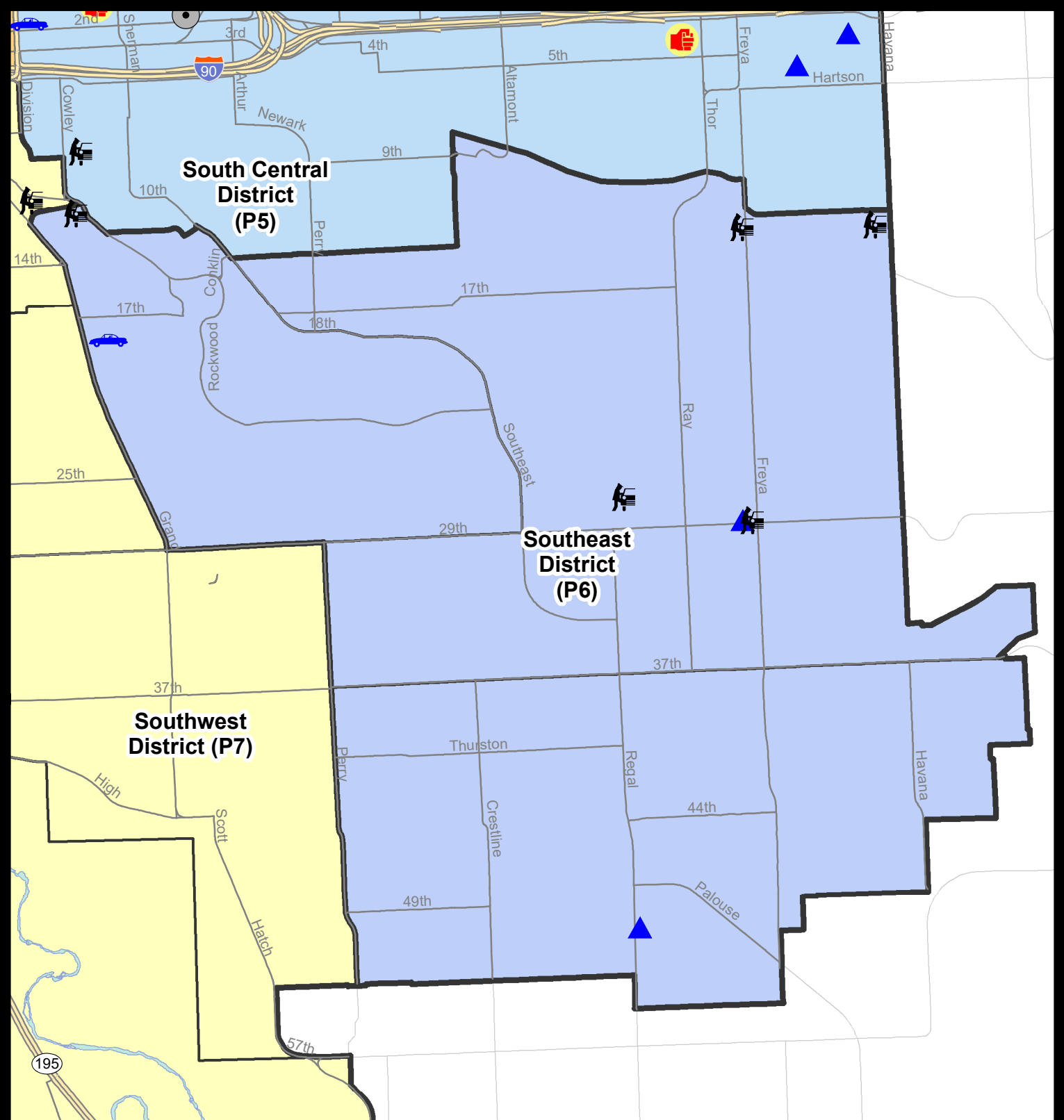
NIBRS Categories (Part 1 Selected)		7 Day Comparison			28 Day Comparison			YTD Comparison		
		Current	Prior	Percent	Current	Prior	Percent	Current	Prior	Percent
Violent	Criminal Homicide	0	0		0	0		0	1	-100.00%
	Rape	0	0		2	2	0.00%	2	2	0.00%
	Robbery - Commercial	0	0		0	1	-100.00%	0	1	-100.00%
	Robbery - Person	0	0		0	0		0	2	-100.00%
	Aggravated Assault - Non DV	0	0		0	2	-100.00%	2	1	100.00%
	Aggravated Assault - DV	0	0		1	0		1	6	-83.33%
Violent Total:		0	0		3	5	-40.00%	5	13	-61.54%
Property	Burglary - Residential	0	0		5	4	25.00%	7	9	-22.22%
	Burglary Garage	2	0		4	3	33.33%	5	4	25.00%
	Burglary Commercial	0	0		1	4	-75.00%	1	1	0.00%
	Larceny	11	7	57.14%	38	49	-22.45%	54	57	-5.26%
	Vehicle Theft	2	0		5	4	25.00%	6	10	-40.00%
	Arson	0	0		0	0		0	1	-100.00%
Property Total:		15	7	114.29%	53	64	-17.19%	73	82	-10.98%
Preliminary Part 1 Crime Totals:		15	7	114.29%	56	69	-18.84%	78	95	-17.89%
Current 7 Day Period:		1/31/2021 - 2/6/2021			Prior 7 Day Period:		1/24/2021 - 1/30/2021			
Current 28 Day Period:		1/10/2021 - 2/6/2021			Prior 28 Day Period:		12/13/2020 - 1/9/2021			
Current YTD Day Period:		1/1/2021 - 2/6/2021			Prior YTD Period:		1/1/2020 - 2/6/2020			

Prepared by SPD Crime Analysis Office - Monday, February 8, 2021

**NOTE:** SPD moved from UCR to the NIBRS reporting standard on 10/4/16 following the transition to a new RMS System. [Numbers on CompStat reports prior to this date should not be used as a comparison to those on this report.](#) Additional info on these reporting standards can be found on the FBI website: <https://ucr.fbi.gov/nibrs-overview>

This chart represents Preliminary counts of selected crime categories from Police Case Reports. Full statistical analysis to determine the confidence level of this data has not been performed. The % change columns on the preliminary counts differ from the percentage change on the NIBRS crime report, sometimes significantly. The CompStat report is designed for operational use and includes only selected NIBRS categories and coding less complex than full NIBRS rules. Official statistics for these and other NIBRS categories can be found on WASPC & FBI websites once available.





**City of Spokane**  
**Southeast District (P6)**  
**Selected Crime Codes**  
**2021-01-31 to 2021-02-06**  
 Prepared By:  
 Crime Analysis Unit  
 Spokane Police Department

**Legend**

**NIBRS Events**



Criminal Homicide



Rape



Robbery Commercial



Robbery Person



Aggravated Assault



Burglary Residential



Burglary Garage



Burglary Commercial



Vehicle Prowling



Vehicle Theft



Arson



Cases Represent LERMS Crime Codes  
 Points may indicate multiple events  
 Note: Veh Prowl is only Larceny displayed

For Additional Information on  
 Incidents pertaining to an  
 Area, Trend, or Pattern  
 Contact Information Analysis

0 0.15 0.3 0.6 Miles



**THIS IS NOT A LEGAL DOCUMENT:**  
 The information shown on this map is compiled  
 from various sources and is subject to constant  
 revision. Information shown on this map should  
 not be used to determine the location of facilities  
 in relationship to property lines, section lines,  
 streets, etc.

Sunday - Saturday

SE - Southeast District (P6)

1/31/2021 TO 2/6/2021



<u>A/C</u>	<u>Offense Statute</u>	<u>Address</u>	<u>Reported Date</u>	<u>Dist</u>
C	THEFT OF MOTOR VEHICLE	S FISKE ST / E 29TH AVE	2/5/2021	P6
<b><u>SPC6LH</u></b>				
C	BURGLARY 2D GARAGE	3500 E 29TH AVE	1/31/2021	P6
C	THEFT 3D FROM BUILDING	2900 E 25TH AVE	2/4/2021	P6
C	THEFT 3D FROM MOTOR VEHICLE	2900 E 27TH AVE	1/31/2021	P6
A	THEFT 3D FROM MOTOR VEHICLE	4200 E 14TH AVE	2/1/2021	P6
C	THEFT 3D FROM MOTOR VEHICLE	1300 S FERRALL ST	2/4/2021	P6
C	THEFT 3D FROM MOTOR VEHICLE	3500 E 29TH AVE	2/5/2021	P6
<b><u>SPC6RW</u></b>				
C	THEFT 3D ALL OTHER	2500 S MAGNOLIA ST	2/1/2021	P6
A	THEFT 3D FROM MOTOR VEHICLE	1000 S ROCKWOOD BLVD	2/1/2021	P6
C	THEFT OF MOTOR VEHICLE	300 E 18TH AVE	2/1/2021	P6
<b><u>SPC6SG</u></b>				
C	BURGLARY 2D GARAGE	5000 S REGAL ST	2/2/2021	P6
C	MAIL THEFT	2100 E 49TH AVE	2/2/2021	P6
C	THEFT 2D ALL OTHER	3700 S HAVANA ST	2/4/2021	P6
C	THEFT 3D SHOPLIFTING	4900 S REGAL ST	2/6/2021	P6
C	THEFT 3D VEHICLE PARTS AND ACCESSORIES	5000 S REGAL ST	2/2/2021	P6

POLICE SUMMARY - Ending: Saturday, February 6, 2021



## SW - Southwest District (P7)

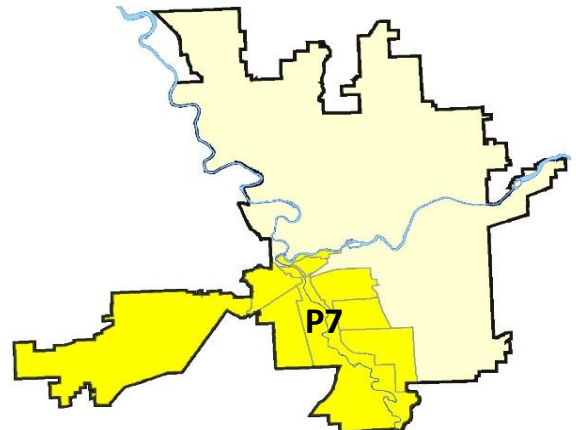
### Preliminary IBR Counts

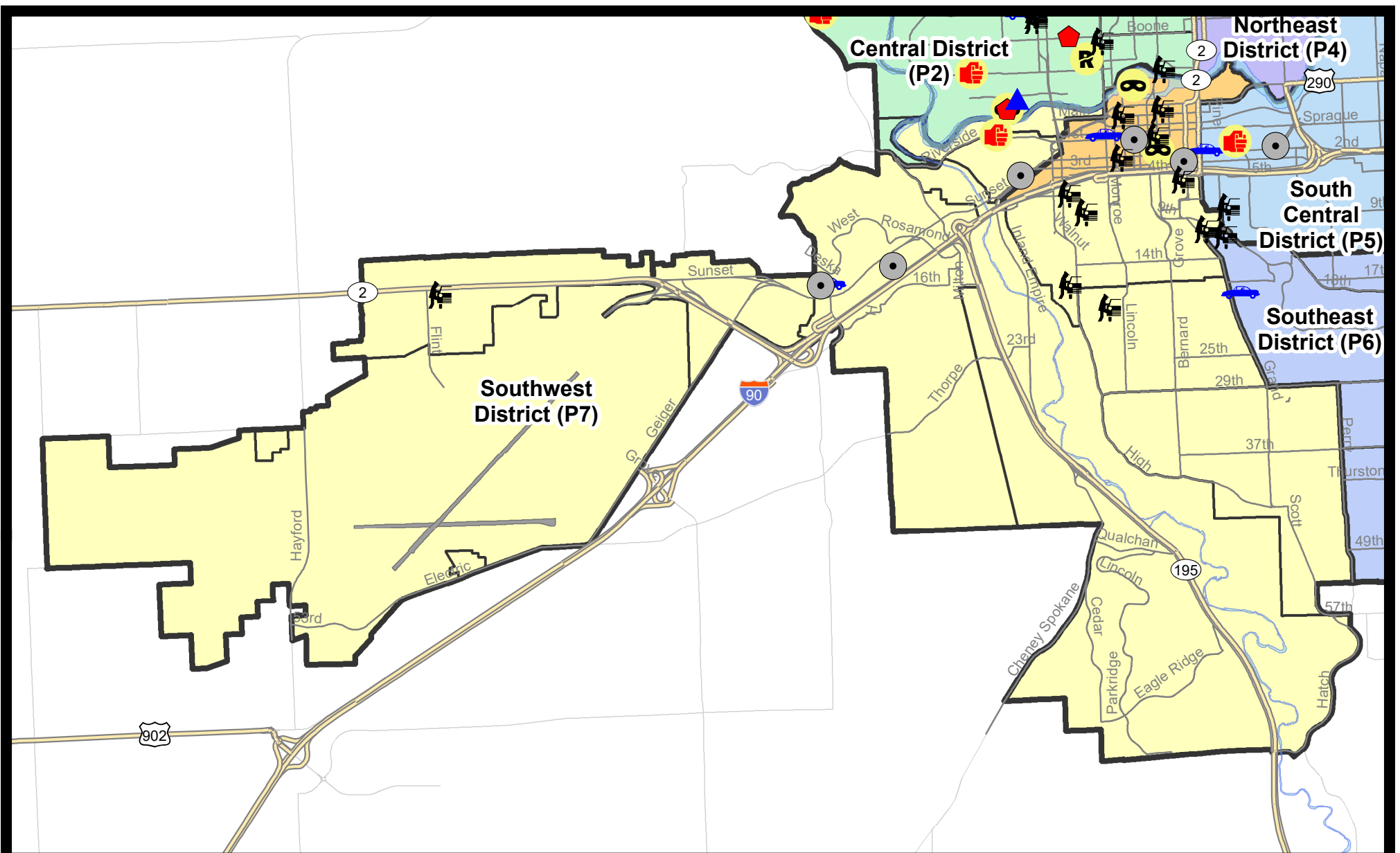
NIBRS Categories (Part 1 Selected)		7 Day Comparison			28 Day Comparison			YTD Comparison		
		Current	Prior	Percent	Current	Prior	Percent	Current	Prior	Percent
Violent	Criminal Homicide	0	0		0	1	-100.00%	0	0	
	Rape	1	0		3	1	200.00%	4	6	-33.33%
	Robbery - Commercial	0	0		0	0		0	0	
	Robbery - Person	0	0		0	2	-100.00%	1	1	0.00%
	Aggravated Assault - Non DV	1	2	-50.00%	4	6	-33.33%	6	4	50.00%
	Aggravated Assault - DV	0	0		1	3	-66.67%	2	5	-60.00%
Violent Total:		2	2	0.00%	8	13	-38.46%	13	16	-18.75%
Property	Burglary - Residential	0	2	-100.00%	5	7	-28.57%	10	16	-37.50%
	Burglary Garage	0	2	-100.00%	4	3	33.33%	5	7	-28.57%
	Burglary Commercial	3	0		5	4	25.00%	6	10	-40.00%
	Larceny	15	24	-37.50%	97	85	14.12%	121	117	3.42%
	Vehicle Theft	2	2	0.00%	8	10	-20.00%	12	24	-50.00%
	Arson	0	0		0	0		0	0	
Property Total:		20	30	-33.33%	119	109	9.17%	154	174	-11.49%
Preliminary Part 1 Crime Totals:		22	32	-31.25%	127	122	4.10%	167	190	-12.11%
Current 7 Day Period:		1/31/2021 - 2/6/2021			Prior 7 Day Period:		1/24/2021 - 1/30/2021			
Current 28 Day Period:		1/10/2021 - 2/6/2021			Prior 28 Day Period:		12/13/2020 - 1/9/2021			
Current YTD Day Period:		1/1/2021 - 2/6/2021			Prior YTD Period:		1/1/2020 - 2/6/2020			

Prepared by SPD Crime Analysis Office - Monday, February 8, 2021

**NOTE:** SPD moved from UCR to the NIBRS reporting standard on 10/4/16 following the transition to a new RMS System. [Numbers on CompStat reports prior to this date should not be used as a comparison to those on this report.](#) Additional info on these reporting standards can be found on the FBI website: <https://ucr.fbi.gov/nibrs-overview>

This chart represents Preliminary counts of selected crime categories from Police Case Reports. Full statistical analysis to determine the confidence level of this data has not been performed. The % change columns on the preliminary counts differ from the percentage change on the NIBRS crime report, sometimes significantly. The CompStat report is designed for operational use and includes only selected NIBRS categories and coding less complex than full NIBRS rules. Official statistics for these and other NIBRS categories can be found on WASPC & FBI websites once available.





**City of Spokane**  
**Southwest District (P7)**  
**Selected**  
**Crime Types**  
**2021-01-31 to 2021-02-06**  
 Prepared By:  
 Crime Analysis Unit  
 Spokane Police Department

**Legend**

**NIBRS Events**

- |                   |                    |                      |                     |
|-------------------|--------------------|----------------------|---------------------|
| Criminal Homicide | Robbery Commercial | Aggravated Assault   | Burglary Commercial |
| Rape              | Robbery Person     | Burglary Residential | Vehicle Prowling    |
|                   |                    | Burglary Garage      | Vehicle Theft       |
|                   |                    |                      | Arson               |

Cases Represent LERMS Crime Codes  
 Points may indicate multiple events  
 Note: Veh Prowl is only Larceny category displayed



For Additional Information on Incidents  
 pertaining to an Area, Trend, or Pattern  
 Contact Information Analysis

0 0.2 0.4 0.6 0.8 1 1.2 1.4 1.6 Miles



**THIS IS NOT A LEGAL DOCUMENT:**  
 The information shown on this map is compiled  
 from various sources and is subject to constant  
 revision. Information shown on this map should  
 not be used to determine the location of facilities  
 in relationship to property lines, section lines,  
 streets, etc.



Sunday - Saturday

SE - Southwest District (P7)

1/31/2021 TO 2/6/2021



<u>A/C</u>	<u>Offense Statute</u>	<u>Address</u>	<u>Reported Date</u>	<u>Dist</u>
C	RAPE 2D		2/5/2021	P7
<b><u>SPD7BA</u></b>				
C	ASSAULT 2D	2100 W RIVERSIDE AVE	1/31/2021	P7
C	BURGLARY 1D COMMERCIAL	1900 W SUNSET BLVD	2/1/2021	P7
C	THEFT 3D CITY SHOPLIFTING	1800 W 3RD AVE	1/31/2021	P7
C	THEFT 3D VEHICLE PARTS AND ACCESSORIES	2100 W PACIFIC AVE	2/1/2021	P7
<b><u>SPD7CH</u></b>				
C	THEFT 2D FROM MOTOR VEHICLE	1400 W 16TH AVE	1/31/2021	P7
C	THEFT 3D ALL OTHER	1300 W 10TH AVE	2/5/2021	P7
C	THEFT 3D CITY FROM MOTOR VEHICLE	0 E ROCKWOOD BLVD	1/31/2021	P6
A	THEFT 3D FROM MOTOR VEHICLE	100 W 5TH AVE	2/4/2021	P7
C	THEFT 3D FROM MOTOR VEHICLE	1400 W 6TH AVE	2/5/2021	P7
C	THEFT 3D FROM MOTOR VEHICLE	1200 W 8TH AVE	2/6/2021	P7
<b><u>SPD7CS</u></b>				
C	MAIL THEFT	1100 E 43RD AVE	2/1/2021	P7
C	THEFT 2D ALL OTHER	200 W 36TH AVE	2/5/2021	P7
C	THEFT 3D VEHICLE PARTS AND ACCESSORIES	600 E 32ND AVE	2/1/2021	P7
<b><u>SPD7MC</u></b>				
C	MAIL THEFT	400 E 28TH AVE	2/1/2021	P7
C	THEFT 3D FROM MOTOR VEHICLE	1000 W 19TH AVE	1/31/2021	P7
<b><u>SPD7WH</u></b>				
C	BURGLARY 2D COMMERCIAL	1400 S BEMIS ST	1/31/2021	P7
C	BURGLARY 2D COMMERCIAL	3400 W WOODLAND BLVD	1/31/2021	P7
C	TAKING MOTOR VEHICLE WITHOUT PERMISSION 1D	1500 S RUSTLE ST	2/1/2021	P7
C	THEFT 2D FROM BUILDING	1400 S BEMIS ST	1/31/2021	P7
C	THEFT OF MOTOR VEHICLE	1500 S RUSTLE ST	2/4/2021	P7
<b><u>SPD7WP</u></b>				
C	THEFT 3D FROM MOTOR VEHICLE	9000 W US 2 HWY	2/4/2021	P7



# SPOKANE POLICE DEPARTMENT

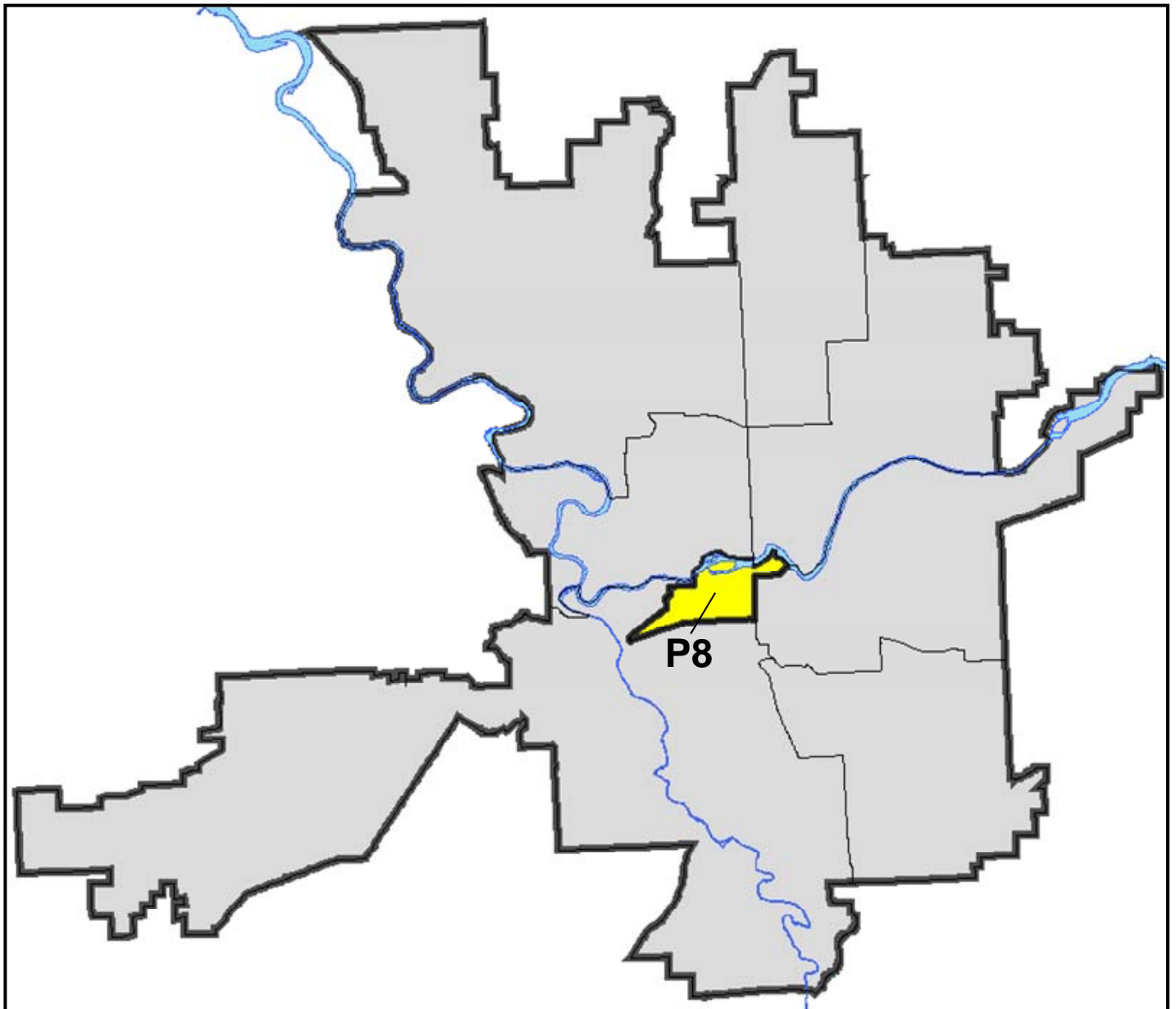
## DOWNTOWN

## Police Service Area



PSA Commander

**Captain David Singley**



POLICE SUMMARY - Ending: Saturday, February 6, 2021

## ***DOWNTOWN PRECINCT (P8)***



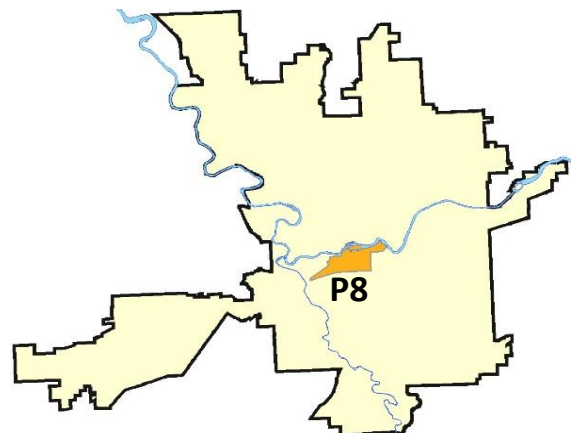
### Preliminary IBR Counts

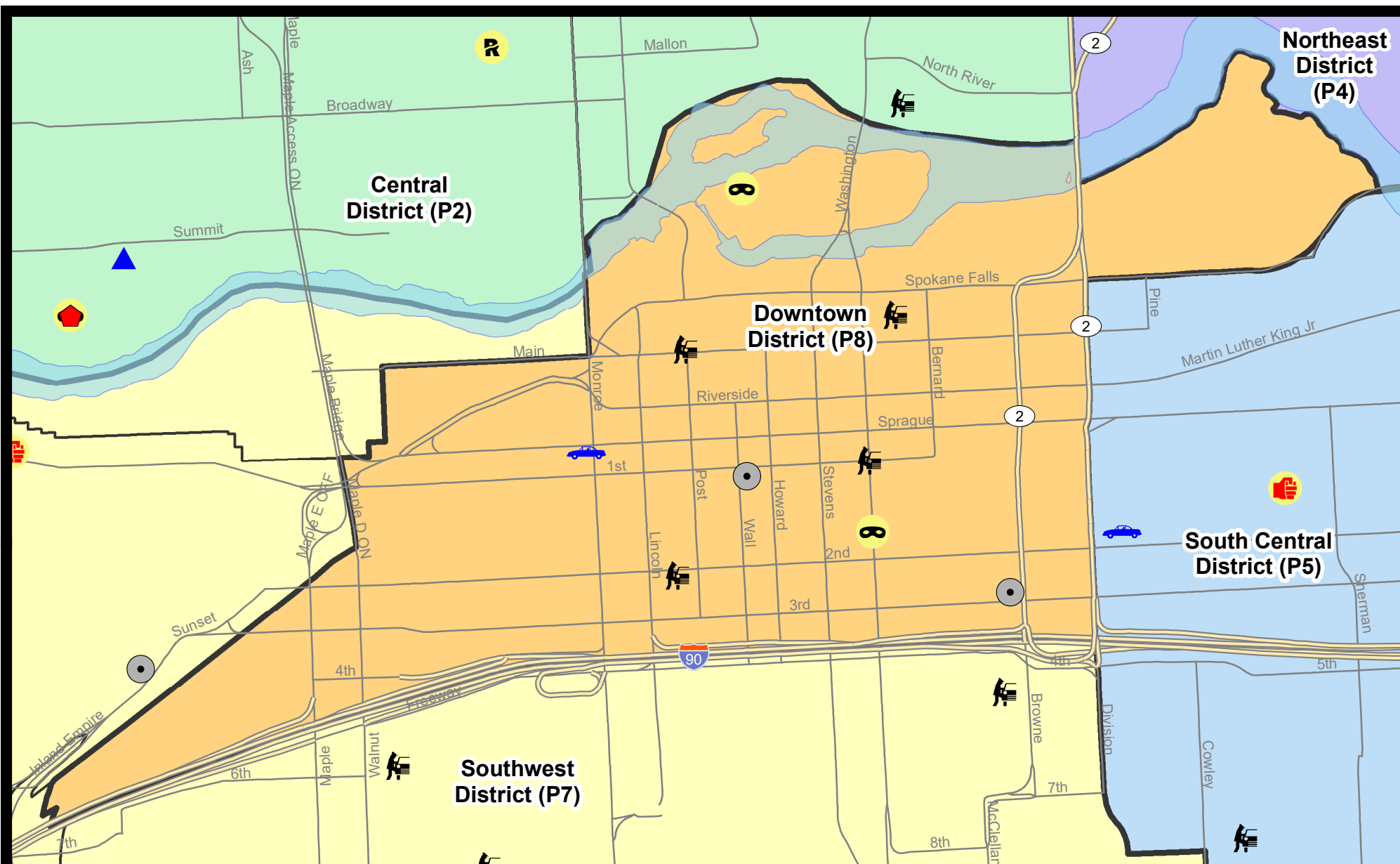
NIBRS Categories (Part 1 Selected)		7 Day Comparison			28 Day Comparison			YTD Comparison		
		Current	Prior	Percent	Current	Prior	Percent	Current	Prior	Percent
Violent	Criminal Homicide	0	0		0	0		0	0	
	Rape	0	0		1	1	0.00%	2	0	
	Robbery - Commercial	0	0		0	2	-100.00%	2	0	
	Robbery - Person	2	1	100.00%	4	5	-20.00%	5	3	66.67%
	Aggravated Assault - Non DV	0	2	-100.00%	4	7	-42.86%	5	8	-37.50%
	Aggravated Assault - DV	0	0		1	2	-50.00%	2	2	0.00%
Violent Total:		2	3	-33.33%	10	17	-41.18%	16	13	23.08%
Property	Burglary - Residential	0	0		1	4	-75.00%	2	2	0.00%
	Burglary Garage	0	0		1	0		1	0	
	Burglary Commercial	2	3	-33.33%	12	8	50.00%	13	15	-13.33%
	Larceny	12	22	-45.45%	67	45	48.89%	85	85	0.00%
	Vehicle Theft	1	0		4	3	33.33%	5	12	-58.33%
	Arson	0	0		1	0		1	2	-50.00%
Property Total:		15	25	-40.00%	86	60	43.33%	107	116	-7.76%
Preliminary Part 1 Crime Totals:		17	28	-39.29%	96	77	24.68%	123	129	-4.65%
Current 7 Day Period:		1/31/2021 - 2/6/2021			Prior 7 Day Period:		1/24/2021 - 1/30/2021			
Current 28 Day Period:		1/10/2021 - 2/6/2021			Prior 28 Day Period:		12/13/2020 - 1/9/2021			
Current YTD Day Period:		1/1/2021 - 2/6/2021			Prior YTD Period:		1/1/2020 - 2/6/2020			

Prepared by SPD Crime Analysis Office - Monday, February 8, 2021

**NOTE:** SPD moved from UCR to the NIBRS reporting standard on 10/4/16 following the transition to a new RMS System. [Numbers on CompStat reports prior to this date should not be used as a comparison to those on this report.](#) Additional info on these reporting standards can be found on the FBI website: <https://ucr.fbi.gov/nibrs-overview>

This chart represents Preliminary counts of selected crime categories from Police Case Reports. Full statistical analysis to determine the confidence level of this data has not been performed. The % change columns on the preliminary counts differ from the percentage change on the NIBRS crime report, sometimes significantly. The CompStat report is designed for operational use and includes only selected NIBRS categories and coding less complex than full NIBRS rules. Official statistics for these and other NIBRS categories can be found on WASPC & FBI websites once available.





**City of Spokane**  
**Downtown District (P8)**  
**Selected**  
**Crime Types**  
**2021-01-31 to 2021-02-06**  
 Prepared By:  
 Crime Analysis Unit  
 Spokane Police Department

#### Legend

##### NIBRS Events



Robbery Commercial

Robbery Person



Aggravated Assault



Burglary Residential



Burglary Garage



Burglary Commercial



Vehicle Prowling



Vehicle Theft



Arson



Cases Represent LERMS Crime Codes  
 Points may indicate multiple events  
 Note: Veh Prowl is only Larceny category displayed

For Additional Information on Incidents  
 pertaining to an Area, Trend, or Pattern  
 Contact Information Analysis

0 0.2 Miles



**THIS IS NOT A LEGAL DOCUMENT:**  
 The information shown on this map is compiled  
 from various sources and is subject to constant  
 revision. Information shown on this map should  
 not be used to determine the location of facilities  
 in relationship to property lines, section lines,  
 streets, etc.



Sunday - Saturday

SW - Downtown District (P8)

1/31/2021 TO 2/6/2021



<b><u>A/C</u></b>	<b><u>Offense Statute</u></b>	<b><u>Address</u></b>	<b><u>Reported Date</u></b>	<b><u>Dist</u></b>
<b><u>SPD8RS</u></b>				
A	BURGLARY 1D COMMERCIAL	100 W 3RD AVE	2/3/2021	P8
C	BURGLARY 2D COMMERCIAL	600 W 1ST AVE	2/3/2021	P8
C	MAIL THEFT	200 W SPOKANE FALLS BLVD	2/2/2021	P8
C	ROBBERY 1D PERSON	500 N HOWARD ST	1/31/2021	P7
C	ROBBERY 1D PERSON	S WASHINGTON ST / W PACIFIC AVE	2/1/2021	P8
C	THEFT 2D FROM BUILDING	700 W RIVERSIDE AVE	2/5/2021	P8
C	THEFT 2D FROM MOTOR VEHICLE	W 1ST AVE / S WASHINGTON ST	2/1/2021	P8
C	THEFT 3D ALL OTHER	200 W MAIN AVE	2/3/2021	P8
C	THEFT 3D ALL OTHER	400 S MAPLE ST	2/6/2021	P8
C	THEFT 3D CITY ALL OTHER	100 S STATE ST	2/6/2021	P8
C	THEFT 3D CITY SHOPLIFTING	800 W MAIN AVE	2/2/2021	P8
C	THEFT 3D FROM BUILDING	1400 W 3RD AVE	1/31/2021	P8
C	THEFT 3D FROM MOTOR VEHICLE	300 W SPOKANE FALLS BLVD	2/2/2021	P8
A	THEFT 3D FROM MOTOR VEHICLE	800 W MAIN AVE	2/4/2021	P8
C	THEFT 3D FROM MOTOR VEHICLE	800 W 2ND AVE	2/6/2021	P8
C	THEFT 3D SHOPLIFTING	800 W 2ND AVE	1/31/2021	P8
C	THEFT OF MOTOR VEHICLE	1000 W SPRAGUE AVE	2/1/2021	P8

POLICE SUMMARY - Ending: Saturday, February 6, 2021



## Other Jurisdiction or Unk District

### Preliminary IBR Counts

NIBRS Categories (Part 1 Selected)		7 Day Comparison			28 Day Comparison			YTD Comparison		
		Current	Prior	Percent	Current	Prior	Percent	Current	Prior	Percent
<b>Violent</b>	Criminal Homicide	0	0		0	0		0	0	
	Rape	0	0		0	0		0	0	
	Robbery - Commercial	0	0		0	0		0	0	
	Robbery - Person	0	0		0	0		0	0	
	Aggravated Assault - Non DV	0	0		0	0		0	1	-100.00%
	Aggravated Assault - DV	0	0		0	0		0	1	-100.00%
<b>Violent Total:</b>		0	0		0	0		0	2	-100.00%
<b>Property</b>	Burglary - Residential	0	0		0	0		0	0	
	Burglary Garage	0	0		0	0		0	0	
	Burglary Commercial	0	0		0	0		0	0	
	Larceny	0	0		2	0		2	3	-33.33%
	Vehicle Theft	1	1	0.00%	3	0		3	0	
	Arson	0	0		0	0		0	0	
<b>Property Total:</b>		1	1	0.00%	5	0		5	3	66.67%
<b>Preliminary Part 1 Crime Totals:</b>		1	1	0.00%	5	0		5	5	0.00%
<b>Current 7 Day Period:</b>		1/31/2021 - 2/6/2021			<b>Prior 7 Day Period:</b>		1/24/2021 - 1/30/2021			
<b>Current 28 Day Period:</b>		1/10/2021 - 2/6/2021			<b>Prior 28 Day Period:</b>		12/13/2020 - 1/9/2021			
<b>Current YTD Day Period:</b>		1/1/2021 - 2/6/2021			<b>Prior YTD Period:</b>		1/1/2020 - 2/6/2020			

Prepared by SPD Crime Analysis Office - Monday, February 8, 2021

**NOTE:** SPD moved from UCR to the NIBRS reporting standard on 10/4/16 following the transition to a new RMS System. [Numbers on CompStat reports prior to this date should not be used as a comparison to those on this report.](#) Additional info on these reporting standards can be found on the FBI website: <https://ucr.fbi.gov/nibrs-overview>

This chart represents Preliminary counts of selected crime categories from Police Case Reports. Full statistical analysis to determine the confidence level of this data has not been performed. The % change columns on the preliminary counts differ from the percentage change on the NIBRS crime report, sometimes significantly. The CompStat report is designed for operational use and includes only selected NIBRS categories and coding less complex than full NIBRS rules. Official statistics for these and other NIBRS categories can be found on WASPC & FBI websites once available.

Sunday - Saturday

1/31/2021 TO 2/6/2021

Other Jurisdiction/Unk District



**A/C** **Offense Statute**

**Address**

**Reported Date**

**Dist**

**SC07**

C THEFT OF MOTOR VEHICLE

12100 N DIVISION ST

1/31/2021

Oth