

# SPOKANE POLICE DEPARTMENT

## PRELIMINARY CITYWIDE **IBR** CRIME REPORT



### Preliminary IBR Counts

CHIEF OF POLICE

Period Ending: Saturday, January 2, 2021

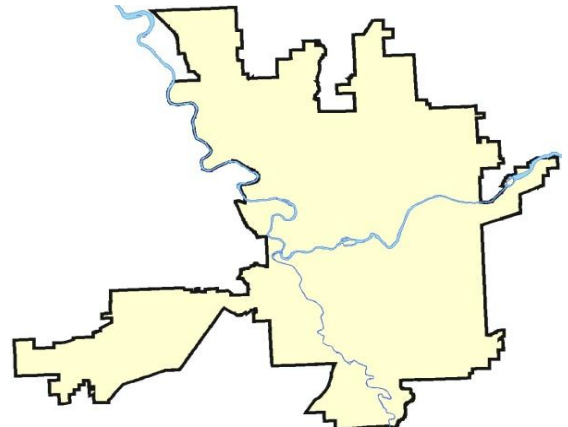
Craig Meidl

NIBRS Categories (Part 1 Selected)		7 Day Comparison			28 Day Comparison			YTD Comparison		
		Current	Prior	Percent	Current	Prior	Percent	Current	Prior	Percent
Violent	Criminal Homicide	1	1	0.00%	3	0		0	0	
	Rape	4	3	33.33%	10	15	-33.33%	2	0	
	Robbery - Commercial	0	0		1	1	0.00%	0	1	-100.00%
	Robbery - Person	1	5	-80.00%	19	10	90.00%	0	4	-100.00%
	Aggravated Assault - Non DV	10	6	66.67%	29	30	-3.33%	4	4	0.00%
	Aggravated Assault - DV	5	8	-37.50%	20	30	-33.33%	1	3	-66.67%
Violent Total:		21	23	-8.70%	82	86	-4.65%	7	12	-41.67%
Property	Burglary - Residential	15	18	-16.67%	59	53	11.32%	4	2	100.00%
	Burglary Garage	7	8	-12.50%	38	56	-32.14%	3	0	
	Burglary Commercial	3	11	-72.73%	30	36	-16.67%	0	4	-100.00%
	Larceny	116	157	-26.11%	633	642	-1.40%	31	66	-53.03%
	Vehicle Theft	14	19	-26.32%	59	84	-29.76%	4	7	-42.86%
	Arson	0	0		3	9	-66.67%	0	1	-100.00%
Property Total:		155	213	-27.23%	822	880	-6.59%	42	80	-47.50%
Preliminary Part 1 Crime Totals:		176	236	-25.42%	904	966	-6.42%	49	92	-46.74%
Current 7 Day Period:		12/27/2020 - 1/2/2021			Prior 7 Day Period:		12/20/2020 - 12/26/2020			
Current 28 Day Period:		12/6/2020 - 1/2/2021			Prior 28 Day Period:		11/8/2020 - 12/5/2020			
Current YTD Day Period:		1/1/2021 - 1/2/2021			Prior YTD Period:		1/1/2020 - 1/2/2020			

Prepared by SPD Crime Analysis Office - Monday, January 4, 2021

**NOTE:** SPD moved from UCR to the NIBRS reporting standard on 10/4/16 following the transition to a new RMS System. [Numbers on CompStat reports prior to this date should not be used as a comparison to those on this report.](#) Additional info on these reporting standards can be found on the FBI website: <https://ucr.fbi.gov/nibrs-overview>

This chart represents Preliminary counts of selected crime categories from Police Case Reports. Full statistical analysis to determine the confidence level of this data has not been performed. The % change columns on the preliminary counts differ from the percentage change on the NIBRS crime report, sometimes significantly. The CompStat report is designed for operational use and includes only selected NIBRS categories and coding less complex than full NIBRS rules. Official statistics for these and other NIBRS categories can be found on WASPC & FBI websites once available.



# SPOKANE POLICE DEPARTMENT



## NORTH Police Service Area

### PSA Commander

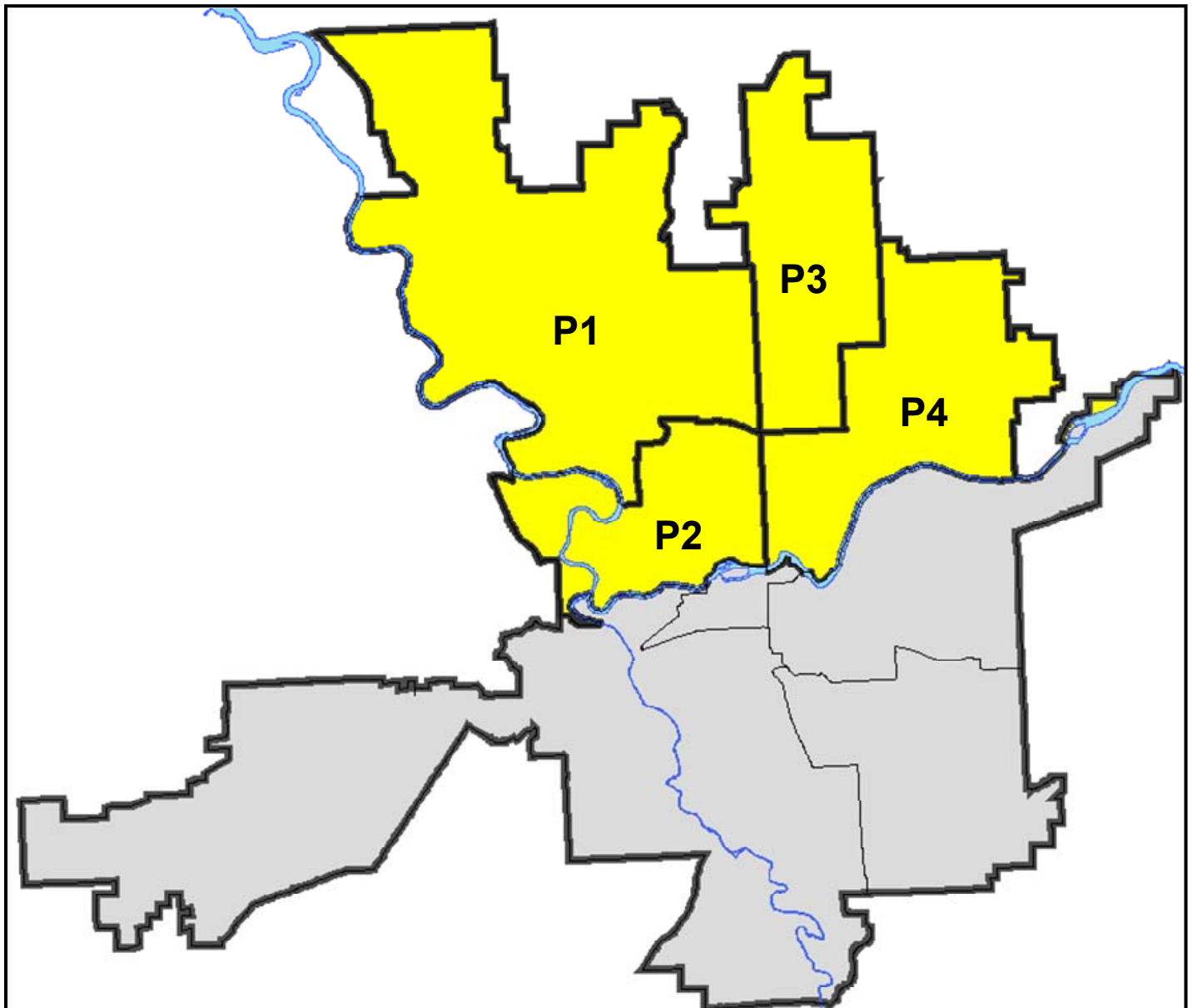
**Captain Mark Griffiths**

**Northwest District (P1)**

**Central District (P2)**

**Neva-Wood District (P3)**

**Northeast District (P4)**



POLICE SUMMARY - Ending: Saturday, January 2, 2021

## ***NORTH PRECINCT (P1, P2, P3, and P4)***



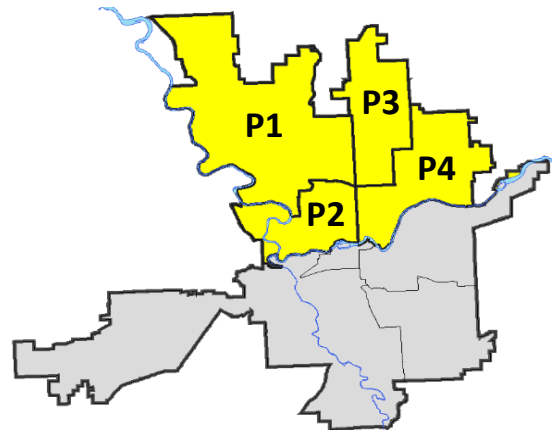
### Preliminary IBR Counts

NIBRS Categories (Part 1 Selected)		7 Day Comparison			28 Day Comparison			YTD Comparison		
		Current	Prior	Percent	Current	Prior	Percent	Current	Prior	Percent
<b>Violent</b>	Criminal Homicide	0	0		0	0		0	0	
	Rape	0	2	-100.00%	3	5	-40.00%	0	0	
	Robbery - Commercial	0	0		0	1	-100.00%	0	1	-100.00%
	Robbery - Person	1	3	-66.67%	9	5	80.00%	0	3	-100.00%
	Aggravated Assault - Non DV	6	2	200.00%	11	19	-42.11%	2	2	0.00%
	Aggravated Assault - DV	3	7	-57.14%	13	21	-38.10%	0	0	
<b>Violent Total:</b>		10	14	-28.57%	36	51	-29.41%	2	6	-66.67%
<b>Property</b>	Burglary - Residential	9	11	-18.18%	37	37	0.00%	2	1	100.00%
	Burglary Garage	5	4	25.00%	27	35	-22.86%	2	0	
	Burglary Commercial	2	2	0.00%	9	24	-62.50%	0	1	-100.00%
	Larceny	80	98	-18.37%	409	408	0.25%	21	41	-48.78%
	Vehicle Theft	9	11	-18.18%	36	54	-33.33%	3	4	-25.00%
	Arson	0	0		2	7	-71.43%	0	1	-100.00%
<b>Property Total:</b>		105	126	-16.67%	520	565	-7.96%	28	48	-41.67%
<b>Preliminary Part 1 Crime Totals:</b>		115	140	-17.86%	556	616	-9.74%	30	54	-44.44%
<b>Current 7 Day Period:</b>		12/27/2020 - 1/2/2021			<b>Prior 7 Day Period:</b>		12/20/2020 - 12/26/2020			
<b>Current 28 Day Period:</b>		12/6/2020 - 1/2/2021			<b>Prior 28 Day Period:</b>		11/8/2020 - 12/5/2020			
<b>Current YTD Day Period:</b>		1/1/2021 - 1/2/2021			<b>Prior YTD Period:</b>		1/1/2020 - 1/2/2020			

Prepared by SPD Crime Analysis Office - Monday, January 4, 2021

**NOTE:** SPD moved from UCR to the NIBRS reporting standard on 10/4/16 following the transition to a new RMS System. Numbers on CompStat reports prior to this date should not be used as a comparison to those on this report. Additional info on these reporting standards can be found on the FBI website: <https://ucr.fbi.gov/nibrs-overview>

This chart represents Preliminary counts of selected crime categories from Police Case Reports. Full statistical analysis to determine the confidence level of this data has not been performed. The % change columns on the preliminary counts differ from the percentage change on the NIBRS crime report, sometimes significantly. The CompStat report is designed for operational use and includes only selected NIBRS categories and coding less complex than full NIBRS rules. Official statistics for these and other NIBRS categories can be found on WASPC & FBI websites once available.



POLICE SUMMARY - Ending: Saturday, January 2, 2021



## NW - Northwest District (P1)

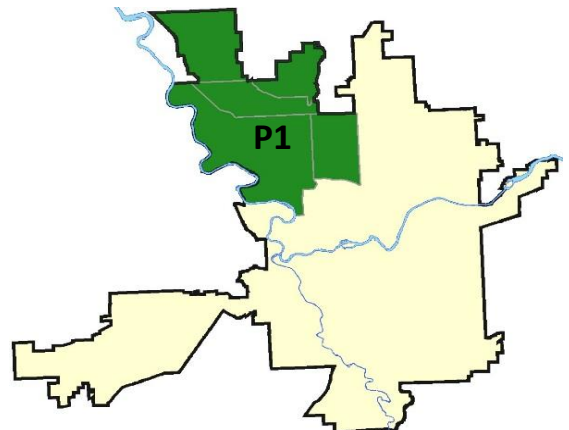
### Preliminary IBR Counts

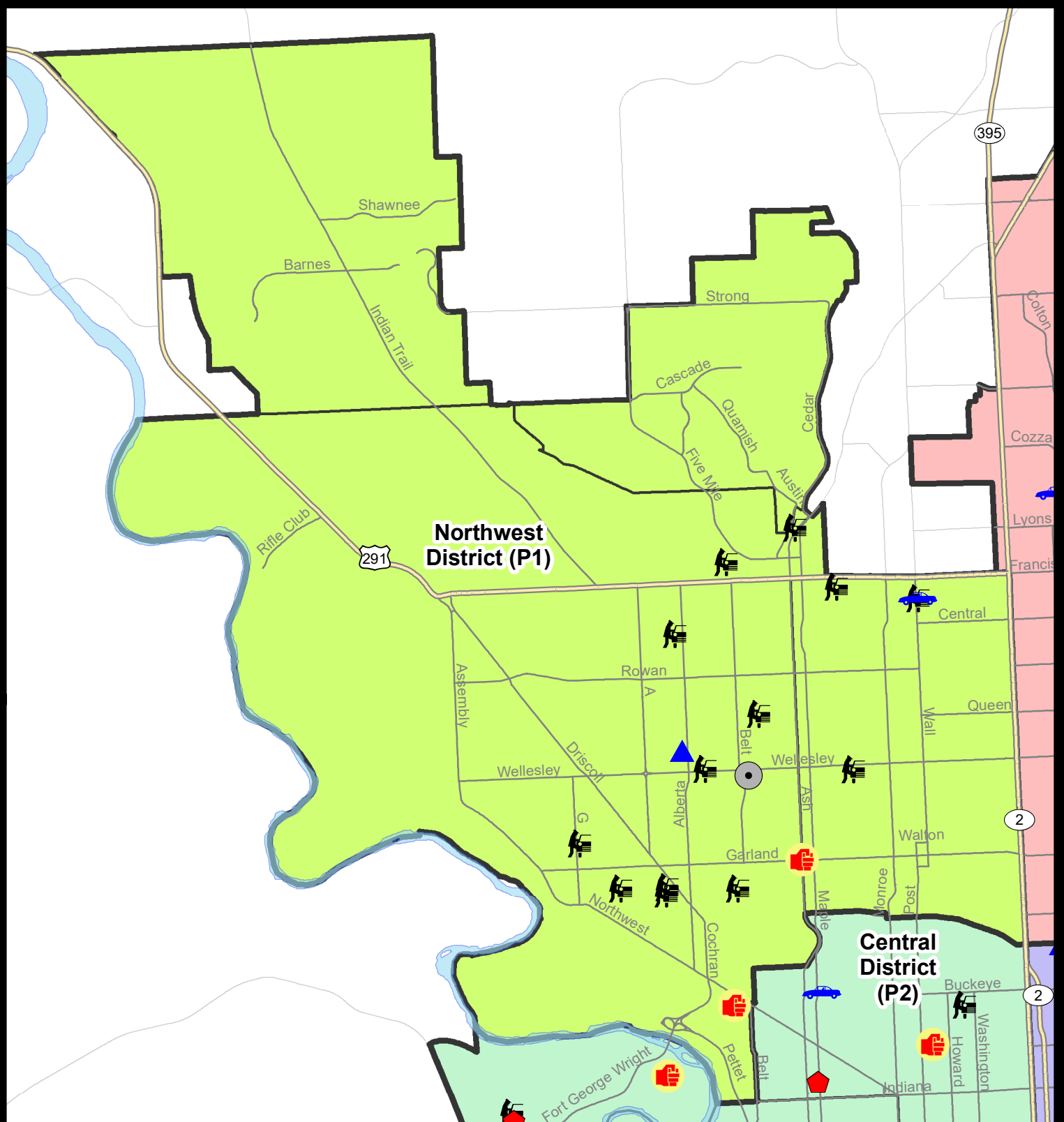
NIBRS Categories (Part 1 Selected)		7 Day Comparison			28 Day Comparison			YTD Comparison		
		Current	Prior	Percent	Current	Prior	Percent	Current	Prior	Percent
<b>Violent</b>	Criminal Homicide	0	0		0	0		0	0	
	Rape	0	0		0	0		0	0	
	Robbery - Commercial	0	0		0	1	-100.00%	0	0	
	Robbery - Person	0	0		1	2	-50.00%	0	0	
	Aggravated Assault - Non DV	1	0		3	2	50.00%	0	0	
	Aggravated Assault - DV	1	1	0.00%	2	3	-33.33%	0	0	
<b>Violent Total:</b>		2	1	100.00%	6	8	-25.00%	0	0	
<b>Property</b>	Burglary - Residential	0	1	-100.00%	7	5	40.00%	0	0	
	Burglary Garage	1	2	-50.00%	15	10	50.00%	1	0	
	Burglary Commercial	1	0		1	2	-50.00%	0	1	-100.00%
	Larceny	25	30	-16.67%	115	103	11.65%	5	9	-44.44%
	Vehicle Theft	1	3	-66.67%	6	14	-57.14%	0	1	-100.00%
	Arson	0	0		0	0		0	1	-100.00%
<b>Property Total:</b>		28	36	-22.22%	144	134	7.46%	6	12	-50.00%
<b>Preliminary Part 1 Crime Totals:</b>		30	37	-18.92%	150	142	5.63%	6	12	-50.00%
<b>Current 7 Day Period:</b>		12/27/2020 - 1/2/2021			<b>Prior 7 Day Period:</b>		12/20/2020 - 12/26/2020			
<b>Current 28 Day Period:</b>		12/6/2020 - 1/2/2021			<b>Prior 28 Day Period:</b>		11/8/2020 - 12/5/2020			
<b>Current YTD Day Period:</b>		1/1/2021 - 1/2/2021			<b>Prior YTD Period:</b>		1/1/2020 - 1/2/2020			

Prepared by SPD Crime Analysis Office - Monday, January 4, 2021

**NOTE:** SPD moved from UCR to the NIBRS reporting standard on 10/4/16 following the transition to a new RMS System. Numbers on CompStat reports prior to this date should not be used as a comparison to those on this report. Additional info on these reporting standards can be found on the FBI website: <https://ucr.fbi.gov/nibrs-overview>

This chart represents Preliminary counts of selected crime categories from Police Case Reports. Full statistical analysis to determine the confidence level of this data has not been performed. The % change columns on the preliminary counts differ from the percentage change on the NIBRS crime report, sometimes significantly. The CompStat report is designed for operational use and includes only selected NIBRS categories and coding less complex than full NIBRS rules. Official statistics for these and other NIBRS categories can be found on WASPC & FBI websites once available.





**City of Spokane**  
**Northwest District (P1)**  
**Selected Crime Codes**  
**2020-12-27 to 2021-01-02**  
 Prepared By:  
 Crime Analysis Unit  
 Spokane Police Department

**Legend**

**NIBRS Events**



Criminal Homicide



Rape



Robbery Commercial



Robbery Person



Aggravated Assault



Burglary Residential



Burglary Garage



Burglary Commercial



Vehicle Prowling



Vehicle Theft



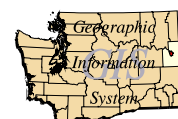
Arson



Cases Represent LERMS Crime Codes  
 Points may indicate multiple events  
 Note: Veh Prowl is only Larceny displayed

For Additional Information on  
 Incidents pertaining to an  
 Area, Trend, or Pattern  
 Contact Information Analysis

0 0.25 0.5 1 Miles



THIS IS NOT A LEGAL DOCUMENT:  
 The information shown on this map is compiled  
 from various sources and is subject to constant  
 revision. Information shown on this map should  
 not be used to determine the location of facilities  
 in relationship to property lines, section lines,  
 streets, etc.

Sunday - Saturday

NW - Northwest District (P1)

12/27/2020 TO 1/2/2021



<u>A/C</u>	<u>Offense Statute</u>	<u>Address</u>	<u>Reported Date</u>	<u>Dist</u>
<b><u>SPA1BS</u></b>				
C	THEFT 2D FROM MOTOR VEHICLE	2200 W HOUSTON AVE	12/27/2020	P1
C	THEFT 2D FROM MOTOR VEHICLE	6700 N COUNTRY HOMES BLVD	12/27/2020	P1
<b><u>SPA1IT</u></b>				
C	MAIL THEFT	8900 N PAMELA ST	12/29/2020	P1
<b><u>SPA1NH</u></b>				
C	ASSAULT 3D WEAPON OR NEGLIGENT INJURY	W GARLAND AVE / N ASH ST	12/28/2020	P1
C	THEFT 2D FROM MOTOR VEHICLE	6100 N WALL ST	12/29/2020	P1
C	THEFT 3D ALL OTHER	4200 N DIVISION ST	12/28/2020	P2
C	THEFT 3D FROM BUILDING	4300 N POST ST	12/30/2020	P1
C	THEFT 3D FROM MOTOR VEHICLE	4600 N ADAMS ST	12/27/2020	P1
C	THEFT 3D FROM MOTOR VEHICLE	1300 W DECATUR AVE	1/2/2021	P1
C	THEFT OF MOTOR VEHICLE	6100 N WALL ST	12/29/2020	P1
<b><u>SPA1NW</u></b>				
C	ASSAULT 2D	2200 W BUCKEYE AVE	12/29/2020	P1
C	BURGLARY 2D COMMERCIAL	2100 W WELLESLEY AVE	12/29/2020	P1
C	BURGLARY 2D GARAGE	2600 W WABASH AVE	1/2/2021	P1
C	MAIL THEFT	2400 W OLYMPIC AVE	12/28/2020	P1
A	MAIL THEFT	N TUCANNON ST / W SELKIRK AVE	12/29/2020	P1
A	MAIL THEFT	5500 N D ST	12/30/2020	P1
C	THEFT 2D FROM BUILDING	2500 W WELLESLEY AVE	12/28/2020	P1
C	THEFT 2D FROM BUILDING	2500 W WELLESLEY AVE	12/29/2020	P1
C	THEFT 2D FROM BUILDING	2100 W WELLESLEY AVE	12/29/2020	P1
C	THEFT 2D FROM MOTOR VEHICLE	5800 N LINDEKE ST	12/30/2020	P1
A	THEFT 3D ALL OTHER	2200 W WELLESLEY AVE	12/28/2020	P1
C	THEFT 3D ALL OTHER	5200 N DRISCOLL BLVD	12/28/2020	P1
C	THEFT 3D FROM BUILDING	2300 W WELLESLEY AVE	1/2/2021	P1
A	THEFT 3D FROM MOTOR VEHICLE	3400 W LACROSSE AVE	12/29/2020	P1
C	THEFT 3D FROM MOTOR VEHICLE	3100 W KIERNAN AVE	12/29/2020	P1
A	THEFT 3D FROM MOTOR VEHICLE	5100 N CANNON ST	12/30/2020	P1
A	THEFT 3D FROM MOTOR VEHICLE	2400 W WELLESLEY AVE	12/30/2020	P1
C	THEFT 3D FROM MOTOR VEHICLE	3600 N MILTON ST	1/1/2021	P1
C	THEFT 3D FROM MOTOR VEHICLE	2200 W KIERNAN AVE	1/1/2021	P1
C	THEFT 3D FROM MOTOR VEHICLE	2700 W KIERNAN AVE	1/2/2021	P1

POLICE SUMMARY - Ending: Saturday, January 2, 2021



## NW - North Central District (P2)

### Preliminary IBR Counts

NIBRS Categories (Part 1 Selected)		7 Day Comparison			28 Day Comparison			YTD Comparison		
		Current	Prior	Percent	Current	Prior	Percent	Current	Prior	Percent
<b>Violent</b>	Criminal Homicide	0	0		0	0		0	0	
	Rape	0	1	-100.00%	1	1	0.00%	0	0	
	Robbery - Commercial	0	0		0	0		0	0	
	Robbery - Person	0	1	-100.00%	2	1	100.00%	0	2	-100.00%
	Aggravated Assault - Non DV	2	1	100.00%	3	4	-25.00%	1	0	
	Aggravated Assault - DV	2	1	100.00%	4	8	-50.00%	0	0	
<b>Violent Total:</b>		4	4	0.00%	10	14	-28.57%	1	2	-50.00%
<b>Property</b>	Burglary - Residential	3	4	-25.00%	11	11	0.00%	1	0	
	Burglary Garage	1	1	0.00%	4	10	-60.00%	1	0	
	Burglary Commercial	0	1	-100.00%	2	8	-75.00%	0	0	
	Larceny	12	24	-50.00%	74	60	23.33%	5	5	0.00%
	Vehicle Theft	2	2	0.00%	8	6	33.33%	2	0	
	Arson	0	0		1	3	-66.67%	0	0	
<b>Property Total:</b>		18	32	-43.75%	100	98	2.04%	9	5	80.00%
<b>Preliminary Part 1 Crime Totals:</b>		22	36	-38.89%	110	112	-1.79%	10	7	42.86%
<b>Current 7 Day Period:</b>		12/27/2020 - 1/2/2021			<b>Prior 7 Day Period:</b>		12/20/2020 - 12/26/2020			
<b>Current 28 Day Period:</b>		12/6/2020 - 1/2/2021			<b>Prior 28 Day Period:</b>		11/8/2020 - 12/5/2020			
<b>Current YTD Day Period:</b>		1/1/2021 - 1/2/2021			<b>Prior YTD Period:</b>		1/1/2020 - 1/2/2020			

Prepared by SPD Crime Analysis Office - Monday, January 4, 2021

**NOTE:** SPD moved from UCR to the NIBRS reporting standard on 10/4/16 following the transition to a new RMS System. Numbers on CompStat reports prior to this date should not be used as a comparison to those on this report. Additional info on these reporting standards can be found on the FBI website: <https://ucr.fbi.gov/nibrs-overview>

This chart represents Preliminary counts of selected crime categories from Police Case Reports. Full statistical analysis to determine the confidence level of this data has not been performed. The % change columns on the preliminary counts differ from the percentage change on the NIBRS crime report, sometimes significantly. The CompStat report is designed for operational use and includes only selected NIBRS categories and coding less complex than full NIBRS rules. Official statistics for these and other NIBRS categories can be found on WASPC & FBI websites once available.





Sunday - Saturday  
NW - Central District (P2)

12/27/2020 TO 1/2/2021



<u>A/C</u>	<u>Offense Statute</u>	<u>Address</u>	<u>Reported Date</u>	<u>Dist</u>
<b><u>SPA2EG</u></b>				
C	ASSAULT 2D	2300 N WALL ST	12/31/2020	P2
C	RESIDENTIAL BURGLARY	2000 N MAPLE ST	1/1/2021	P1
C	THEFT 3D FROM BUILDING	300 W INDIANA AVE	1/1/2021	P2
C	THEFT 3D FROM BUILDING	100 W CARLISLE AVE	1/1/2021	P2
A	THEFT 3D FROM MOTOR VEHICLE	2600 N STEVENS ST	1/1/2021	P2
C	THEFT OF MOTOR VEHICLE	1300 N WALL ST	1/1/2021	P2
C	THEFT OF MOTOR VEHICLE	1500 W GRACE AVE	1/1/2021	P2
C	THEFT-2D (All Other Thefts)	1000 W ALICE AVE	12/27/2020	P2
<b><u>SPA2RS</u></b>				
C	ASSAULT 4D WEAPON	N MONROE ST / W SUMMIT PKWY	1/2/2021	P8
C	THEFT 3D FROM MOTOR VEHICLE	N WASHINGTON ST / W DEAN AVE	1/2/2021	P2
<b><u>SPA2WC</u></b>				
C	ASSAULT 2D	1300 N ASH ST	12/31/2020	P2
C	BURGLARY 2D GARAGE	2800 W DEAN AVE	1/1/2021	P2
C	RESIDENTIAL BURGLARY	1800 W BROADWAY AVE	12/31/2020	P1
C	THEFT 2D FROM BUILDING	1900 W DEAN AVE	12/30/2020	P2
C	THEFT 2D FROM BUILDING	1800 W BROADWAY AVE	12/31/2020	P1
A	THEFT 3D FROM MOTOR VEHICLE	2300 W BRIDGE AVE	12/29/2020	P2
C	THEFT 3D FROM MOTOR VEHICLE	N MADISON ST / W MAXWELL AVE	12/30/2020	P2
<b><u>SPA2WH</u></b>				
C	ASSAULT 2D	2800 W ELLIOTT DR	12/31/2020	P1
C	MAIL THEFT	2800 W ELLIOTT DR	12/31/2020	P2
C	RESIDENTIAL BURGLARY	3900 W RANDOLPH RD	12/30/2020	P1
C	THEFT 2D FROM MOTOR VEHICLE	3900 W RANDOLPH RD	12/27/2020	P2
C	THEFT 3D FROM MOTOR VEHICLE	4100 W FORT GEORGE WRIGHT DR	1/2/2021	P2

POLICE SUMMARY - Ending: Saturday, January 2, 2021



## NE - Neva-Wood District (P3)

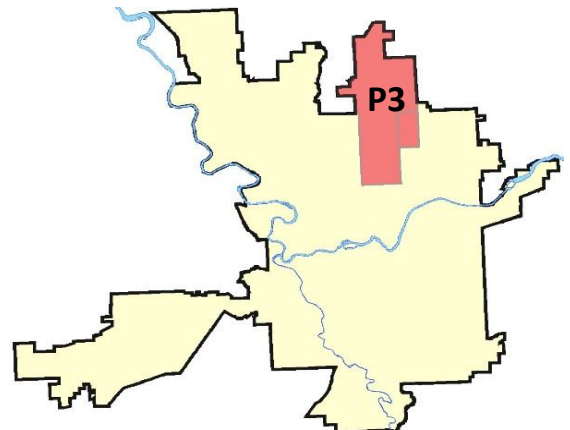
### Preliminary IBR Counts

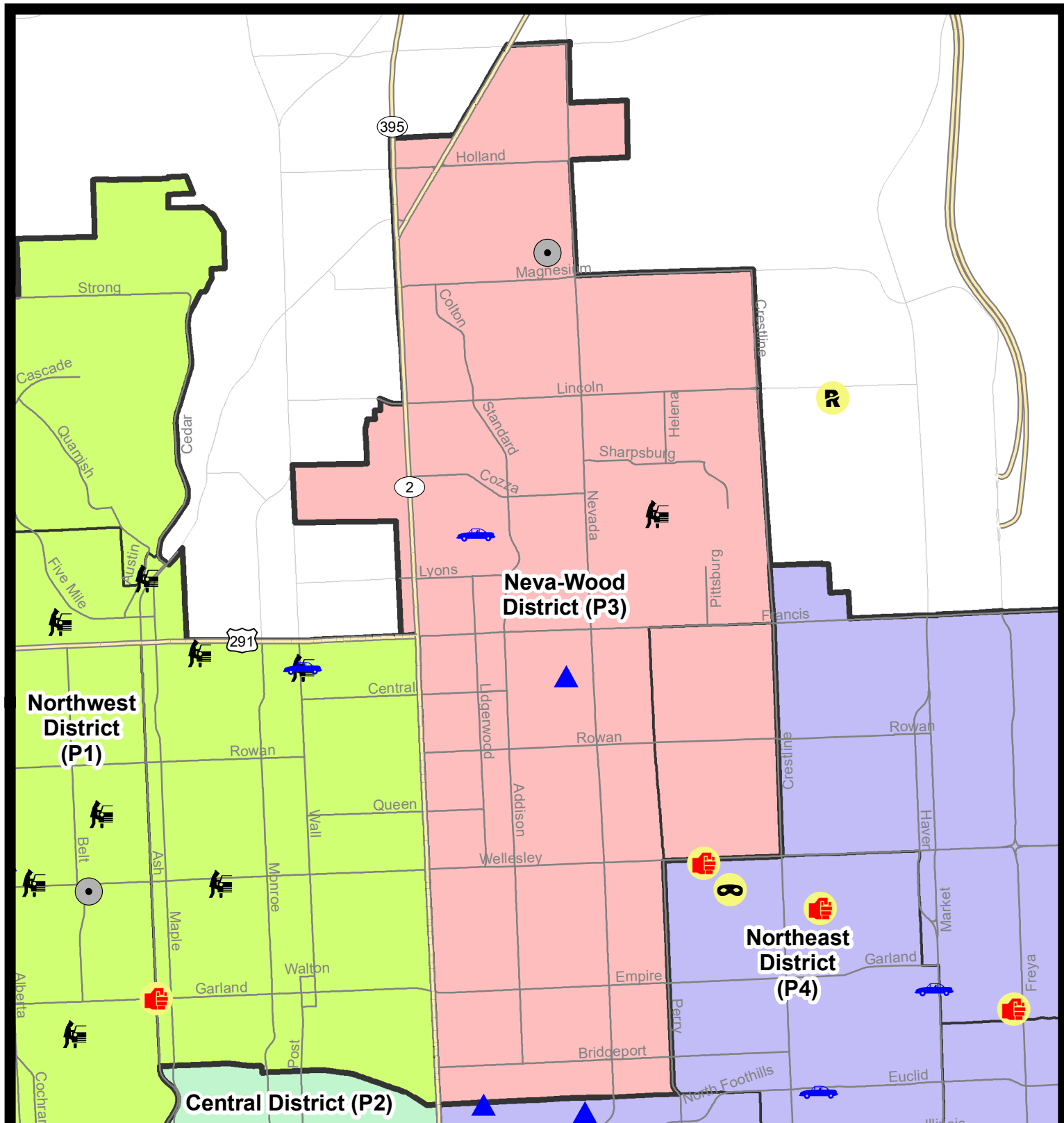
NIBRS Categories (Part 1 Selected)		7 Day Comparison			28 Day Comparison			YTD Comparison		
		Current	Prior	Percent	Current	Prior	Percent	Current	Prior	Percent
<b>Violent</b>	Criminal Homicide	0	0		0	0		0	0	
	Rape	0	0		0	2	-100.00%	0	0	
	Robbery - Commercial	0	0		0	0		0	1	-100.00%
	Robbery - Person	0	1	-100.00%	1	1	0.00%	0	0	
	Aggravated Assault - Non DV	0	0		1	6	-83.33%	0	0	
	Aggravated Assault - DV	0	4	-100.00%	5	5	0.00%	0	0	
<b>Violent Total:</b>		0	5	-100.00%	7	14	-50.00%	0	1	-100.00%
<b>Property</b>	Burglary - Residential	0	2	-100.00%	3	9	-66.67%	0	1	-100.00%
	Burglary Garage	1	1	0.00%	4	9	-55.56%	0	0	
	Burglary Commercial	1	0		2	8	-75.00%	0	0	
	Larceny	27	25	8.00%	134	151	-11.26%	8	17	-52.94%
	Vehicle Theft	1	4	-75.00%	10	20	-50.00%	0	1	-100.00%
	Arson	0	0		0	2	-100.00%	0	0	
<b>Property Total:</b>		30	32	-6.25%	153	199	-23.12%	8	19	-57.89%
<b>Preliminary Part 1 Crime Totals:</b>		30	37	-18.92%	160	213	-24.88%	8	20	-60.00%
<b>Current 7 Day Period:</b>		12/27/2020 - 1/2/2021			<b>Prior 7 Day Period:</b>		12/20/2020 - 12/26/2020			
<b>Current 28 Day Period:</b>		12/6/2020 - 1/2/2021			<b>Prior 28 Day Period:</b>		11/8/2020 - 12/5/2020			
<b>Current YTD Day Period:</b>		1/1/2021 - 1/2/2021			<b>Prior YTD Period:</b>		1/1/2020 - 1/2/2020			

Prepared by SPD Crime Analysis Office - Monday, January 4, 2021

**NOTE:** SPD moved from UCR to the NIBRS reporting standard on 10/4/16 following the transition to a new RMS System. Numbers on CompStat reports prior to this date should not be used as a comparison to those on this report. Additional info on these reporting standards can be found on the FBI website: <https://ucr.fbi.gov/nibrs-overview>

This chart represents Preliminary counts of selected crime categories from Police Case Reports. Full statistical analysis to determine the confidence level of this data has not been performed. The % change columns on the preliminary counts differ from the percentage change on the NIBRS crime report, sometimes significantly. The CompStat report is designed for operational use and includes only selected NIBRS categories and coding less complex than full NIBRS rules. Official statistics for these and other NIBRS categories can be found on WASPC & FBI websites once available.





**City of Spokane**  
**Neva-Wood District (P3)**  
**Selected Crime Codes**  
**2020-12-27 to 2021-01-02**  
 Prepared By:  
 Crime Analysis Unit  
 Spokane Police Department

**Legend**

**NIBRS Events**



Criminal Homicide



Rape



Robbery Commercial



Robbery Person



Aggravated Assault



Burglary Residential



Burglary Garage



Burglary Commercial



Vehicle Prowling



Vehicle Theft



Arson



Cases Represent LERMS Crime Codes  
 Points may indicate multiple events  
 Note: Veh Prowl is only Larceny displayed

For Additional Information on  
 Incidents pertaining to an  
 Area, Trend, or Pattern  
 Contact Information Analysis

0 0.2 0.4 0.8 Miles



**THIS IS NOT A LEGAL DOCUMENT:**  
 The information shown on this map is compiled  
 from various sources and is subject to constant  
 revision. Information shown on this map should  
 not be used to determine the location of facilities  
 in relationship to property lines, section lines,  
 streets, etc.

Sunday - Saturday

NE - Neva-Wood District (P3)

12/27/2020 TO 1/2/2021



<u>A/C</u>	<u>Offense Statute</u>	<u>Address</u>	<u>Reported Date</u>	<u>Dist</u>
<b><u>SPB3NL</u></b>				
C	BURGLARY 1D COMMERCIAL	700 E MAGNESIUM RD	12/30/2020	P3
C	BURGLARY 2D GARAGE	800 E BISMARCK AVE	12/31/2020	P2
C	THEFT 2D ALL OTHER	7000 N COLTON ST	12/30/2020	P3
C	THEFT 2D ALL OTHER	0 E WELLESLEY AVE	12/30/2020	P3
C	THEFT 2D FROM BUILDING	3900 N CINCINNATI ST	12/30/2020	P3
C	THEFT 2D FROM BUILDING	1000 E SHARPSBURG AVE	1/2/2021	P3
C	THEFT 3D ALL OTHER	0 E PINE RIDGE CT	12/27/2020	P3
C	THEFT 3D ALL OTHER	9200 N COLTON ST	12/28/2020	P3
C	THEFT 3D ALL OTHER	100 E LINCOLN RD	12/30/2020	P3
C	THEFT 3D ALL OTHER	4500 N DIVISION ST	12/30/2020	P3
C	THEFT 3D ALL OTHER	9300 N NEWPORT HWY	1/2/2021	P3
C	THEFT 3D ALL OTHER	4700 N DIVISION ST	1/2/2021	P3
C	THEFT 3D CITY SHOPLIFTING	7700 N DIVISION ST	1/1/2021	P2
C	THEFT 3D CITY SHOPLIFTING	7700 N DIVISION ST	1/2/2021	P4
C	THEFT 3D CITY SHOPLIFTING	6700 N DIVISION ST	1/2/2021	P4
C	THEFT 3D CITY SHOPLIFTING	7700 N DIVISION ST	1/2/2021	P3
C	THEFT 3D FROM BUILDING	9100 N NEWPORT HWY	12/27/2020	P3
C	THEFT 3D FROM BUILDING	300 E WEDGEWOOD AVE	12/29/2020	P3
A	THEFT 3D FROM MOTOR VEHICLE	1400 E WEILE CT	12/30/2020	P3
A	THEFT 3D SHOPLIFTING	9100 N DIVISION ST	12/27/2020	P3
C	THEFT 3D SHOPLIFTING	9100 N NEWPORT HWY	12/28/2020	P3
C	THEFT 3D SHOPLIFTING	7700 N DIVISION ST	12/29/2020	P2
C	THEFT 3D SHOPLIFTING	9100 N NEWPORT HWY	12/29/2020	P3
C	THEFT 3D SHOPLIFTING	9600 N DIVISION ST	12/30/2020	P3
C	THEFT 3D SHOPLIFTING	9100 N NEWPORT HWY	1/2/2021	P3
C	THEFT 3D VEHICLE PARTS AND ACCESSORIES	800 E SITKA AVE	12/29/2020	P3
C	THEFT 3D VEHICLE PARTS AND ACCESSORIES	900 E GARLAND AVE	12/29/2020	P3
C	THEFT 3D VEHICLE PARTS AND ACCESSORIES	200 E ROWAN AVE	12/29/2020	P2
C	THEFT OF MOTOR VEHICLE	7000 N COLTON ST	12/29/2020	P4
<b><u>SPB3WH</u></b>				
C	MAIL THEFT	1500 E QUEEN AVE	12/27/2020	P3

POLICE SUMMARY - Ending: Saturday, January 2, 2021



## NE - Northeast District (P4)

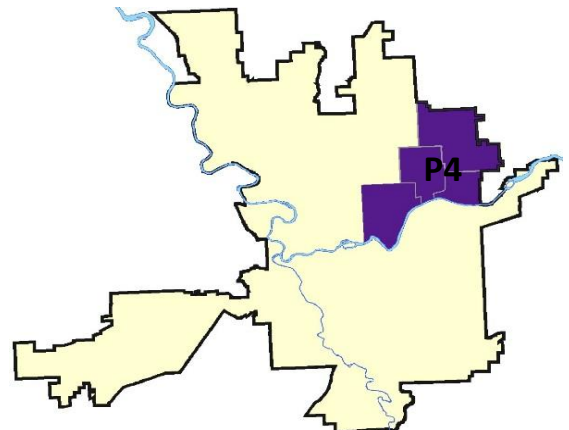
### Preliminary IBR Counts

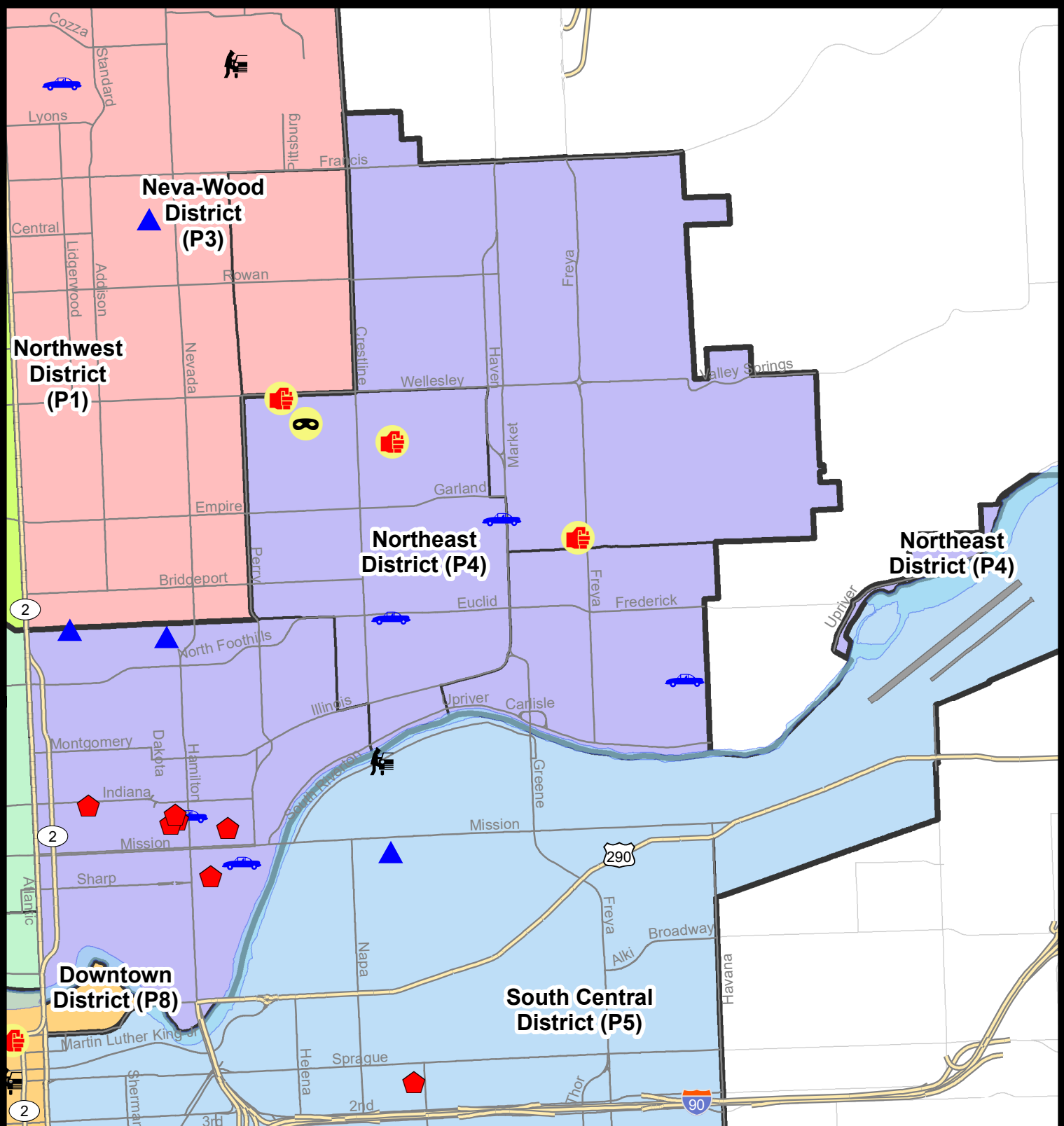
NIBRS Categories (Part 1 Selected)		7 Day Comparison			28 Day Comparison			YTD Comparison		
		Current	Prior	Percent	Current	Prior	Percent	Current	Prior	Percent
<b>Violent</b>	Criminal Homicide	0	0		0	0		0	0	
	Rape	0	1	-100.00%	2	2	0.00%	0	0	
	Robbery - Commercial	0	0		0	0		0	0	
	Robbery - Person	1	1	0.00%	5	1	400.00%	0	1	-100.00%
	Aggravated Assault - Non DV	3	1	200.00%	4	7	-42.86%	1	2	-50.00%
	Aggravated Assault - DV	0	1	-100.00%	2	5	-60.00%	0	0	
<b>Violent Total:</b>		4	4	0.00%	13	15	-13.33%	1	3	-66.67%
<b>Property</b>	Burglary - Residential	6	4	50.00%	16	12	33.33%	1	0	
	Burglary Garage	2	0		4	6	-33.33%	0	0	
	Burglary Commercial	0	1	-100.00%	4	6	-33.33%	0	0	
	Larceny	16	19	-15.79%	86	94	-8.51%	3	10	-70.00%
	Vehicle Theft	5	2	150.00%	12	14	-14.29%	1	2	-50.00%
	Arson	0	0		1	2	-50.00%	0	0	
<b>Property Total:</b>		29	26	11.54%	123	134	-8.21%	5	12	-58.33%
<b>Preliminary Part 1 Crime Totals:</b>		33	30	10.00%	136	149	-8.72%	6	15	-60.00%
<b>Current 7 Day Period:</b>		12/27/2020 - 1/2/2021			<b>Prior 7 Day Period:</b>		12/20/2020 - 12/26/2020			
<b>Current 28 Day Period:</b>		12/6/2020 - 1/2/2021			<b>Prior 28 Day Period:</b>		11/8/2020 - 12/5/2020			
<b>Current YTD Day Period:</b>		1/1/2021 - 1/2/2021			<b>Prior YTD Period:</b>		1/1/2020 - 1/2/2020			

Prepared by SPD Crime Analysis Office - Monday, January 4, 2021

**NOTE:** SPD moved from UCR to the NIBRS reporting standard on 10/4/16 following the transition to a new RMS System. Numbers on CompStat reports prior to this date should not be used as a comparison to those on this report. Additional info on these reporting standards can be found on the FBI website: <https://ucr.fbi.gov/nibrs-overview>

This chart represents Preliminary counts of selected crime categories from Police Case Reports. Full statistical analysis to determine the confidence level of this data has not been performed. The % change columns on the preliminary counts differ from the percentage change on the NIBRS crime report, sometimes significantly. The CompStat report is designed for operational use and includes only selected NIBRS categories and coding less complex than full NIBRS rules. Official statistics for these and other NIBRS categories can be found on WASPC & FBI websites once available.





## City of Spokane

Northeast District (P4)

### Selected Crime Codes

2020-12-27 to 2021-01-02

Prepared By:  
Crime Analysis Unit  
Spokane Police Department

#### Legend

##### NIBRS Events



Criminal Homicide



Rape



Robbery Commercial



Robbery Person



Aggravated Assault



Burglary Residential



Burglary Garage



Burglary Commercial



Vehicle Prowling



Vehicle Theft



Arson



Cases Represent LERMS Crime Codes  
Points may indicate multiple events  
Note: Veh Prowl is only Larceny displayed

For Additional Information on  
Incidents pertaining to an  
Area, Trend, or Pattern  
Contact Information Analysis

0 0.2 0.4 0.8 Miles



THIS IS NOT A LEGAL DOCUMENT:  
The information shown on this map is compiled  
from various sources and is subject to constant  
revision. Information shown on this map should  
not be used to determine the location of facilities  
in relationship to property lines, section lines,  
streets, etc.

Sunday - Saturday

NE - Northeast District (P4)

12/27/2020 TO 1/2/2021



<u>A/C</u>	<u>Offense Statute</u>	<u>Address</u>	<u>Reported Date</u>	<u>Dist</u>
<b><u>SPB4BE</u></b>				
C	ASSAULT 1D	1600 E WELLESLEY AVE	12/29/2020	P4
C	ASSAULT 1D	2300 E RICH AVE	1/1/2021	P4
C	ROBBERY 2D PERSON	1700 E HEROY AVE	12/30/2020	P4
C	THEFT 2D VEHICLE PARTS AND ACCESSORIES	2900 N MARTIN ST	12/31/2020	P2
C	THEFT 3D ALL OTHER	3700 N MARKET ST	12/27/2020	P4
C	THEFT 3D FROM BUILDING	2600 E HEROY AVE	12/30/2020	P4
C	THEFT OF A FIREARM FROM BUILDING	2400 E EMPIRE AVE	1/2/2021	P4
C	THEFT OF MOTOR VEHICLE	3700 N MARKET ST	12/27/2020	P4
C	THEFT OF MOTOR VEHICLE	3000 N STONE ST	12/29/2020	P4
<b><u>SPB4HI</u></b>				
C	DRIVE BY SHOOTING	3500 E GLASS AVE	12/30/2020	P4
C	THEFT OF A FIREARM FROM BUILDING	2400 E QUEEN AVE	12/30/2020	P4
<b><u>SPB4LO</u></b>				
C	BURGLARY 2D GARAGE	2900 N CINCINNATI ST	12/27/2020	P4
C	BURGLARY 2D GARAGE	200 E EUCLID AVE	12/31/2020	P4
C	MAIL THEFT	2800 N HAMILTON ST	12/31/2020	P4
C	MAIL THEFT	1400 N STANDARD ST	1/2/2021	P4
C	RESIDENTIAL BURGLARY	1300 N COLUMBUS ST	12/28/2020	P4
C	RESIDENTIAL BURGLARY	800 E NORA AVE	12/29/2020	P2
C	RESIDENTIAL BURGLARY	1700 N CINCINNATI ST	12/29/2020	P4
C	RESIDENTIAL BURGLARY	300 E INDIANA AVE	12/29/2020	P2
C	RESIDENTIAL BURGLARY	800 E NORA AVE	12/30/2020	P2
C	RESIDENTIAL BURGLARY	1100 E AUGUSTA AVE	1/1/2021	P4
C	THEFT 2D FROM BUILDING	900 E MISSION AVE	12/27/2020	P4
C	THEFT 2D VEHICLE PARTS AND ACCESSORIES	N HAMILTON ST / E NORA AVE	12/28/2020	P4
C	THEFT 3D ALL OTHER	1100 E INDIANA AVE	12/30/2020	P4
C	THEFT 3D CITY ALL OTHER	2500 N COLUMBUS ST	12/28/2020	P2
C	THEFT 3D CITY SHOPLIFTING	900 E MISSION AVE	12/29/2020	P4
C	THEFT 3D FROM BUILDING	1400 N STANDARD ST	1/2/2021	P4
C	THEFT 3D SHOPLIFTING	900 E MISSION AVE	12/29/2020	P4
C	THEFT OF MOTOR VEHICLE	N HAMILTON ST / E NORA AVE	12/28/2020	P4
C	THEFT OF MOTOR VEHICLE	1200 E MISSION AVE	12/29/2020	P4
<b><u>SPB4MI</u></b>				
C	THEFT 3D ALL OTHER	3100 E MARIETTA AVE	12/27/2020	P4
C	THEFT 3D VEHICLE PARTS AND ACCESSORIES	3000 N MARKET ST	12/30/2020	P4
C	THEFT OF MOTOR VEHICLE	4200 E MARIETTA AVE	1/1/2021	P4

# SPOKANE POLICE DEPARTMENT



## **SOUTH** **Police Service Area**

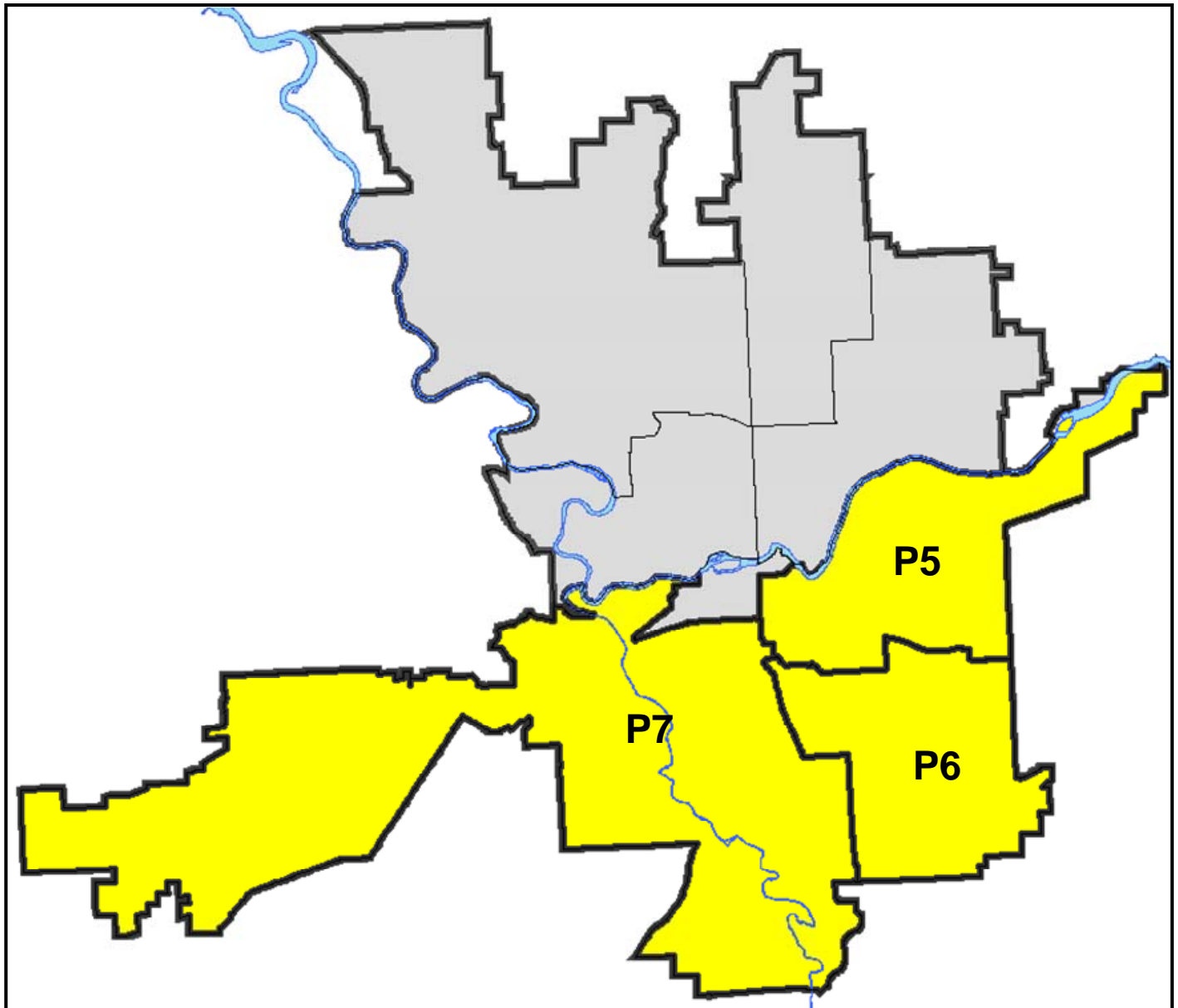
### PSA Commander

**Captain Tracie Meidl**

**South Central District (P5)**

**Southeast District (P6)**

**Southwest District (P7)**



POLICE SUMMARY - Ending: Saturday, January 2, 2021

## ***SOUTH PRECINCT (P5, P6, and P7)***



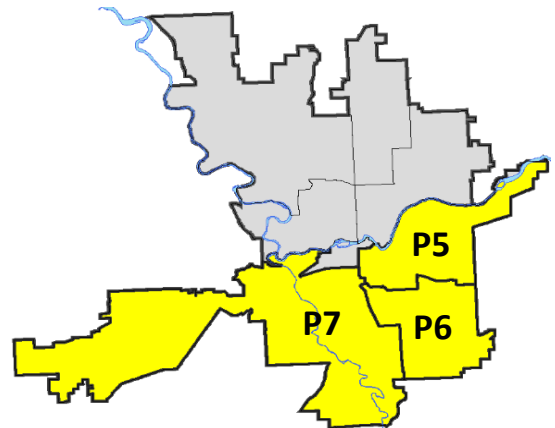
### Preliminary IBR Counts

NIBRS Categories (Part 1 Selected)		7 Day Comparison			28 Day Comparison			YTD Comparison		
		Current	Prior	Percent	Current	Prior	Percent	Current	Prior	Percent
<b>Violent</b>	Criminal Homicide	1	1	0.00%	3	0		0	0	
	Rape	2	1	100.00%	5	7	-28.57%	1	0	
	Robbery - Commercial	0	0		1	0		0	0	
	Robbery - Person	0	1	-100.00%	6	4	50.00%	0	0	
	Aggravated Assault - Non DV	2	0		7	8	-12.50%	1	2	-50.00%
	Aggravated Assault - DV	0	1	-100.00%	5	9	-44.44%	0	2	-100.00%
<b>Violent Total:</b>		5	4	25.00%	27	28	-3.57%	2	4	-50.00%
<b>Property</b>	Burglary - Residential	4	6	-33.33%	18	16	12.50%	2	1	100.00%
	Burglary Garage	2	4	-50.00%	11	20	-45.00%	1	0	
	Burglary Commercial	0	5	-100.00%	13	11	18.18%	0	2	-100.00%
	Larceny	25	49	-48.98%	184	199	-7.54%	7	19	-63.16%
	Vehicle Theft	5	8	-37.50%	21	28	-25.00%	1	2	-50.00%
	Arson	0	0		1	2	-50.00%	0	0	
<b>Property Total:</b>		36	72	-50.00%	248	276	-10.14%	11	24	-54.17%
<b>Preliminary Part 1 Crime Totals:</b>		41	76	-46.05%	275	304	-9.54%	13	28	-53.57%
<b>Current 7 Day Period:</b>		12/27/2020 - 1/2/2021			<b>Prior 7 Day Period:</b>		12/20/2020 - 12/26/2020			
<b>Current 28 Day Period:</b>		12/6/2020 - 1/2/2021			<b>Prior 28 Day Period:</b>		11/8/2020 - 12/5/2020			
<b>Current YTD Day Period:</b>		1/1/2021 - 1/2/2021			<b>Prior YTD Period:</b>		1/1/2020 - 1/2/2020			

Prepared by SPD Crime Analysis Office - Monday, January 4, 2021

**NOTE:** SPD moved from UCR to the NIBRS reporting standard on 10/4/16 following the transition to a new RMS System. Numbers on CompStat reports prior to this date should not be used as a comparison to those on this report. Additional info on these reporting standards can be found on the FBI website: <https://ucr.fbi.gov/nibrs-overview>

This chart represents Preliminary counts of selected crime categories from Police Case Reports. Full statistical analysis to determine the confidence level of this data has not been performed. The % change columns on the preliminary counts differ from the percentage change on the NIBRS crime report, sometimes significantly. The CompStat report is designed for operational use and includes only selected NIBRS categories and coding less complex than full NIBRS rules. Official statistics for these and other NIBRS categories can be found on WASPC & FBI websites once available.



POLICE SUMMARY - Ending: Saturday, January 2, 2021



## SE - South Central District (P5)

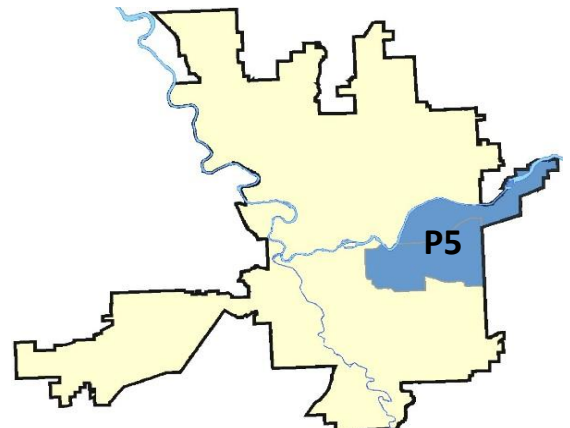
### Preliminary IBR Counts


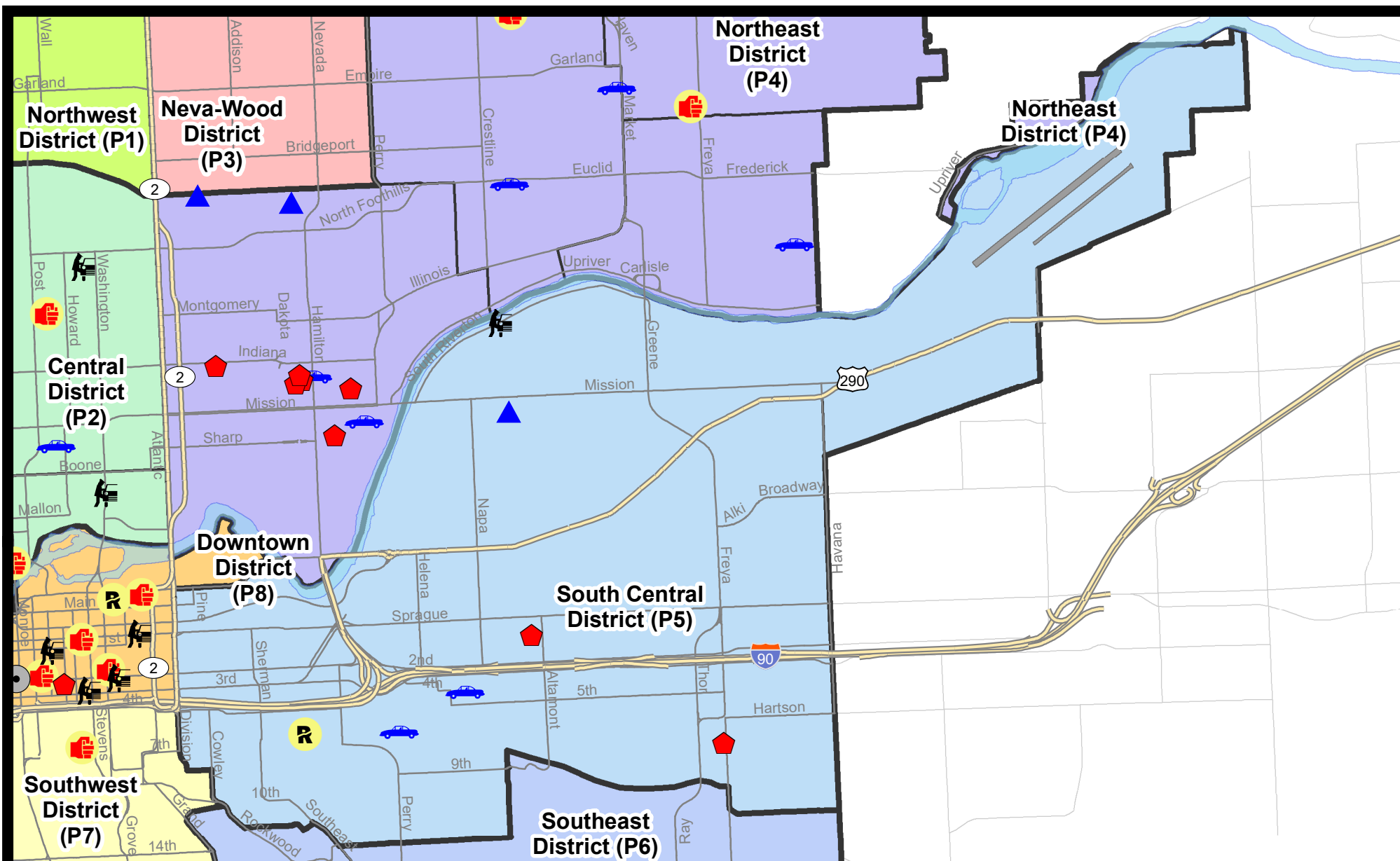
NIBRS Categories (Part 1 Selected)		7 Day Comparison			28 Day Comparison			YTD Comparison		
		Current	Prior	Percent	Current	Prior	Percent	Current	Prior	Percent
<b>Violent</b>	Criminal Homicide	1	1	0.00%	2	0		0	0	
	Rape	1	1	0.00%	3	2	50.00%	1	0	
	Robbery - Commercial	0	0		0	0		0	0	
	Robbery - Person	0	0		3	3	0.00%	0	0	
	Aggravated Assault - Non DV	0	0		2	4	-50.00%	0	2	-100.00%
	Aggravated Assault - DV	0	1	-100.00%	3	3	0.00%	0	2	-100.00%
<b>Violent Total:</b>		2	3	-33.33%	13	12	8.33%	1	4	-75.00%
<b>Property</b>	Burglary - Residential	2	3	-33.33%	10	10	0.00%	0	1	-100.00%
	Burglary Garage	1	1	0.00%	6	2	200.00%	0	0	
	Burglary Commercial	0	0		4	5	-20.00%	0	1	-100.00%
	Larceny	8	13	-38.46%	56	76	-26.32%	1	7	-85.71%
	Vehicle Theft	2	3	-33.33%	9	15	-40.00%	0	1	-100.00%
	Arson	0	0		1	1	0.00%	0	0	
<b>Property Total:</b>		13	20	-35.00%	86	109	-21.10%	1	10	-90.00%
<b>Preliminary Part 1 Crime Totals:</b>		15	23	-34.78%	99	121	-18.18%	2	14	-85.71%
<b>Current 7 Day Period:</b>		12/27/2020 - 1/2/2021			<b>Prior 7 Day Period:</b>		12/20/2020 - 12/26/2020			
<b>Current 28 Day Period:</b>		12/6/2020 - 1/2/2021			<b>Prior 28 Day Period:</b>		11/8/2020 - 12/5/2020			
<b>Current YTD Day Period:</b>		1/1/2021 - 1/2/2021			<b>Prior YTD Period:</b>		1/1/2020 - 1/2/2020			

Prepared by SPD Crime Analysis Office - Monday, January 4, 2021

**NOTE:** SPD moved from UCR to the NIBRS reporting standard on 10/4/16 following the transition to a new RMS System. Numbers on CompStat reports prior to this date should not be used as a comparison to those on this report. Additional info on these reporting standards can be found on the FBI website: <https://ucr.fbi.gov/nibrs-overview>

This chart represents Preliminary counts of selected crime categories from Police Case Reports. Full statistical analysis to determine the confidence level of this data has not been performed. The % change columns on the preliminary counts differ from the percentage change on the NIBRS crime report, sometimes significantly. The CompStat report is designed for operational use and includes only selected NIBRS categories and coding less complex than full NIBRS rules. Official statistics for these and other NIBRS categories can be found on WASPC & FBI websites once available.





**City of Spokane**  
**South Central District (P5)**  
**Selected**  
**Crime Types**  
**2020-12-27 to 2021-01-02**

Prepared By:  
**Crime Analysis Unit**  
**Spokane Police Department**

**Legend**

**NIBRS Events**



Criminal Homicide



Rape



Robbery Commercial



Robbery Person



Aggravated Assault



Burglary Residential



Burglary Garage



Burglary Commercial



Vehicle Prowling



Vehicle Theft



Arson

Cases Represent LERMS Crime Codes

Points may indicate multiple events

Note: Veh Prowl is only Larceny category displayed



For Additional Information on Incidents  
 pertaining to an Area, Trend, or Pattern  
 Contact Information Analysis

0 0.2 0.4 0.6 0.8 1 Miles



**THIS IS NOT A LEGAL DOCUMENT:**  
 The information shown on this map is compiled  
 from various sources and is subject to constant  
 revision. Information shown on this map should  
 not be used to determine the location of facilities  
 in relationship to property lines, section lines,  
 streets, etc.

Sunday - Saturday

SE - South Central District (P5)

12/27/2020 TO 1/2/2021



<b><u>A/C</u></b>	<b><u>Offense Statute</u></b>	<b><u>Address</u></b>	<b><u>Reported Date</u></b>	<b><u>Dist</u></b>
<b><u>SPC5EC</u></b>				
C	BURGLARY 2D FENCED AREA	100 N HELENA ST	12/28/2020	P5
C	MURDER 1D	0 S MADELIA ST	12/27/2020	P6
C	RAPE 3D		1/1/2021	P5
C	RESIDENTIAL BURGLARY	2300 E 1ST AVE	12/28/2020	P6
A	RESIDENTIAL BURGLARY	700 S FREYA ST	12/29/2020	P6
C	TAKING MOTOR VEHICLE WITHOUT PERMISSION 1D	1400 E HARTSON AVE	12/28/2020	P6
C	THEFT 2D ALL OTHER	700 E HARTSON AVE	12/28/2020	P5
C	THEFT 2D VEHICLE PARTS AND ACCESSORIES	100 N HELENA ST	12/28/2020	P5
C	THEFT 3D VEHICLE PARTS AND ACCESSORIES	3700 E SPRAGUE AVE	12/28/2020	P5
C	THEFT OF MOTOR VEHICLE	1800 E 4TH AVE	12/30/2020	P6
<b><u>SPC5GP</u></b>				
C	BURGLARY 2D GARAGE	2200 E SINTO AVE	12/27/2020	P5
C	IBR Purposes Only - All Other Larceny	2900 E BOONE AVE	12/28/2020	P5
C	MAIL THEFT	2600 E SHARP AVE	12/29/2020	P5
C	MAIL THEFT	5600 E UNION AVE	12/29/2020	P5
A	THEFT 3D FROM MOTOR VEHICLE	2200 E SOUTH RIVERTON AVE	1/2/2021	P5

POLICE SUMMARY - Ending: Saturday, January 2, 2021



## SE - Southeast District (P6)

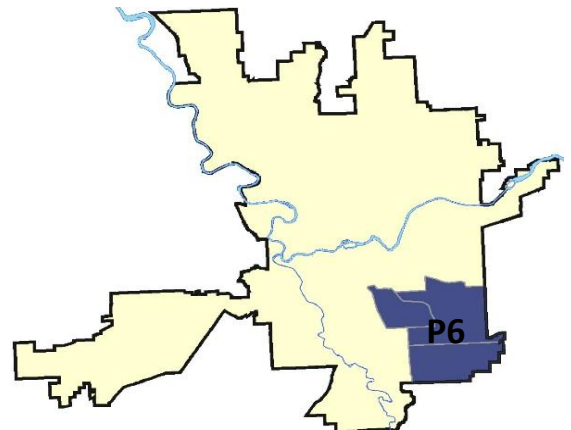
### Preliminary IBR Counts

NIBRS Categories (Part 1 Selected)		7 Day Comparison			28 Day Comparison			YTD Comparison		
		Current	Prior	Percent	Current	Prior	Percent	Current	Prior	Percent
<b>Violent</b>	Criminal Homicide	0	0		0	0		0	0	
	Rape	1	0		2	2	0.00%	0	0	
	Robbery - Commercial	0	0		1	0		0	0	
	Robbery - Person	0	0		0	0		0	0	
	Aggravated Assault - Non DV	0	0		0	2	-100.00%	0	0	
	Aggravated Assault - DV	0	0		0	3	-100.00%	0	0	
<b>Violent Total:</b>		1	0		3	7	-57.14%	0	0	
<b>Property</b>	Burglary - Residential	0	1	-100.00%	4	2	100.00%	0	0	
	Burglary Garage	0	1	-100.00%	2	8	-75.00%	0	0	
	Burglary Commercial	0	3	-100.00%	4	1	300.00%	0	0	
	Larceny	4	15	-73.33%	51	48	6.25%	2	2	0.00%
	Vehicle Theft	2	1	100.00%	4	3	33.33%	0	0	
	Arson	0	0		0	0		0	0	
<b>Property Total:</b>		6	21	-71.43%	65	62	4.84%	2	2	0.00%
<b>Preliminary Part 1 Crime Totals:</b>		7	21	-66.67%	68	69	-1.45%	2	2	0.00%
<b>Current 7 Day Period:</b>		12/27/2020 - 1/2/2021			<b>Prior 7 Day Period:</b>		12/20/2020 - 12/26/2020			
<b>Current 28 Day Period:</b>		12/6/2020 - 1/2/2021			<b>Prior 28 Day Period:</b>		11/8/2020 - 12/5/2020			
<b>Current YTD Day Period:</b>		1/1/2021 - 1/2/2021			<b>Prior YTD Period:</b>		1/1/2020 - 1/2/2020			

Prepared by SPD Crime Analysis Office - Monday, January 4, 2021

**NOTE:** SPD moved from UCR to the NIBRS reporting standard on 10/4/16 following the transition to a new RMS System. [Numbers on CompStat reports prior to this date should not be used as a comparison to those on this report.](#) Additional info on these reporting standards can be found on the FBI website: <https://ucr.fbi.gov/nibrs-overview>

This chart represents Preliminary counts of selected crime categories from Police Case Reports. Full statistical analysis to determine the confidence level of this data has not been performed. The % change columns on the preliminary counts differ from the percentage change on the NIBRS crime report, sometimes significantly. The CompStat report is designed for operational use and includes only selected NIBRS categories and coding less complex than full NIBRS rules. Official statistics for these and other NIBRS categories can be found on WASPC & FBI websites once available.





Sunday - Saturday

SE - Southeast District (P6)

12/27/2020 TO 1/2/2021



<u>A/C</u>	<u>Offense Statute</u>	<u>Address</u>	<u>Reported Date</u>	<u>Dist</u>
C	RAPE 3D		12/29/2020	P6
<b><u>SPC6LH</u></b>				
C	THEFT 2D SHOPLIFTING	2900 E 29TH AVE	1/2/2021	P6
C	THEFT 3D FROM MOTOR VEHICLE	3400 E CONGRESS AVE	12/29/2020	P5
C	THEFT OF MOTOR VEHICLE	E 26TH AVE / S MYRTLE ST	12/31/2020	P6
<b><u>SPC6SG</u></b>				
C	MAIL THEFT	5000 S REGAL ST	1/1/2021	P6
C	THEFT 3D CITY FROM MOTOR VEHICLE	4900 S REGAL ST	12/29/2020	P6
C	THEFT OF MOTOR VEHICLE	S REGAL ST / E PALOUSE HWY	12/29/2020	P6

POLICE SUMMARY - Ending: Saturday, January 2, 2021



## SW - Southwest District (P7)

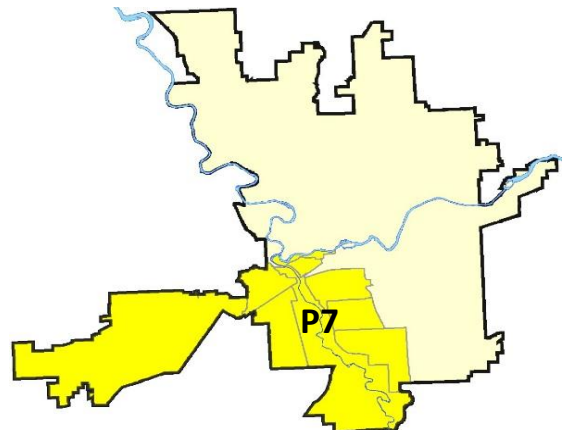
### Preliminary IBR Counts

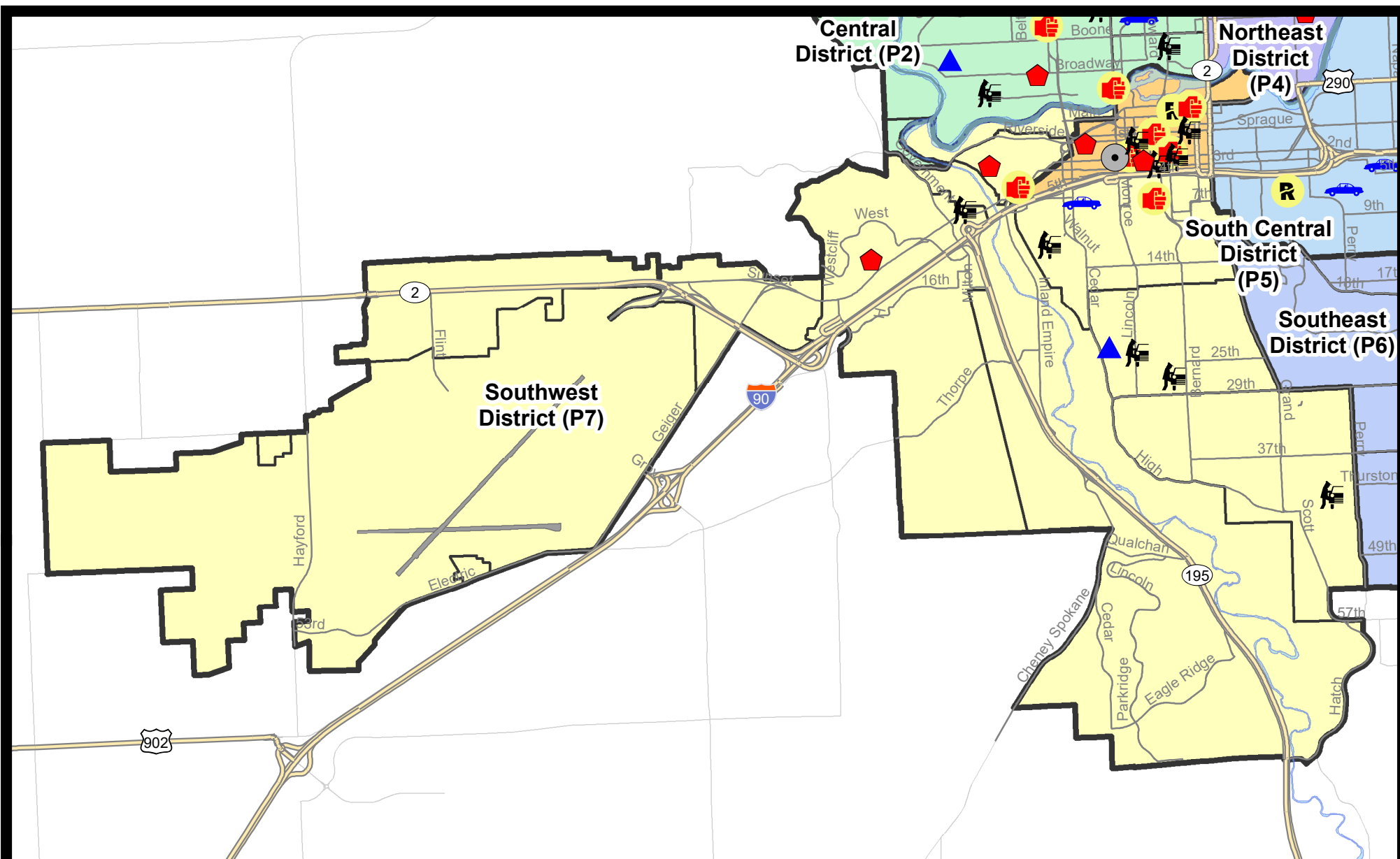
NIBRS Categories (Part 1 Selected)		7 Day Comparison			28 Day Comparison			YTD Comparison		
		Current	Prior	Percent	Current	Prior	Percent	Current	Prior	Percent
<b>Violent</b>	Criminal Homicide	0	0		1	0		0	0	
	Rape	0	0		0	3	-100.00%	0	0	
	Robbery - Commercial	0	0		0	0		0	0	
	Robbery - Person	0	1	-100.00%	3	1	200.00%	0	0	
	Aggravated Assault - Non DV	2	0		5	2	150.00%	1	0	
	Aggravated Assault - DV	0	0		2	3	-33.33%	0	0	
<b>Violent Total:</b>		2	1	100.00%	11	9	22.22%	1	0	
<b>Property</b>	Burglary - Residential	2	2	0.00%	4	4	0.00%	2	0	
	Burglary Garage	1	2	-50.00%	3	10	-70.00%	1	0	
	Burglary Commercial	0	2	-100.00%	5	5	0.00%	0	1	-100.00%
	Larceny	13	21	-38.10%	77	75	2.67%	4	10	-60.00%
	Vehicle Theft	1	4	-75.00%	8	10	-20.00%	1	1	0.00%
	Arson	0	0		0	1	-100.00%	0	0	
<b>Property Total:</b>		17	31	-45.16%	97	105	-7.62%	8	12	-33.33%
<b>Preliminary Part 1 Crime Totals:</b>		19	32	-40.63%	108	114	-5.26%	9	12	-25.00%
<b>Current 7 Day Period:</b>		12/27/2020 - 1/2/2021			<b>Prior 7 Day Period:</b>		12/20/2020 - 12/26/2020			
<b>Current 28 Day Period:</b>		12/6/2020 - 1/2/2021			<b>Prior 28 Day Period:</b>		11/8/2020 - 12/5/2020			
<b>Current YTD Day Period:</b>		1/1/2021 - 1/2/2021			<b>Prior YTD Period:</b>		1/1/2020 - 1/2/2020			

Prepared by SPD Crime Analysis Office - Monday, January 4, 2021

**NOTE:** SPD moved from UCR to the NIBRS reporting standard on 10/4/16 following the transition to a new RMS System. Numbers on CompStat reports prior to this date should not be used as a comparison to those on this report. Additional info on these reporting standards can be found on the FBI website: <https://ucr.fbi.gov/nibrs-overview>

This chart represents Preliminary counts of selected crime categories from Police Case Reports. Full statistical analysis to determine the confidence level of this data has not been performed. The % change columns on the preliminary counts differ from the percentage change on the NIBRS crime report, sometimes significantly. The CompStat report is designed for operational use and includes only selected NIBRS categories and coding less complex than full NIBRS rules. Official statistics for these and other NIBRS categories can be found on WASPC & FBI websites once available.

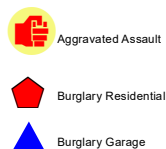





**City of Spokane**  
**Southwest District (P7)**  
**Selected**  
**Crime Types**  
**2020-12-27 to 2021-01-02**  
 Prepared By:  
 Crime Analysis Unit  
 Spokane Police Department

#### Legend

##### NIBRS Events



Cases Represent LERMS Crime Codes  
 Points may indicate multiple events  
 Note: Veh Prowl is only Larceny category displayed



For Additional Information on Incidents  
 pertaining to an Area, Trend, or Pattern  
 Contact Information Analysis

0 0.2 0.4 0.6 0.8 1 1.2 1.4 1.6 Miles



**THIS IS NOT A LEGAL DOCUMENT:**  
 The information shown on this map is compiled  
 from various sources and is subject to constant  
 revision. Information shown on this map should  
 not be used to determine the location of facilities  
 in relationship to property lines, section lines,  
 streets, etc.



Sunday - Saturday

SE - Southwest District (P7)

12/27/2020 TO 1/2/2021



<u>A/C</u>	<u>Offense Statute</u>	<u>Address</u>	<u>Reported Date</u>	<u>Dist</u>
<b><u>SPD7BA</u></b>				
C	IBR Purposes Only - Aggravated Assault	400 S CHESTNUT ST	1/2/2021	P7
C	RESIDENTIAL BURGLARY	2300 W 2ND AVE	1/1/2021	P7
C	THEFT 3D ALL OTHER	1800 W 3RD AVE	12/28/2020	P7
<b><u>SPD7CH</u></b>				
C	ASSAULT 2D	600 S HOWARD ST	12/30/2020	P7
C	MAIL THEFT	500 W 7TH AVE	12/29/2020	P5
C	THEFT 2D ALL OTHER	300 W 8TH AVE	12/28/2020	P7
C	THEFT 2D FROM BUILDING	100 W 8TH AVE	12/28/2020	P7
C	THEFT 3D FROM BUILDING	500 W 7TH AVE	12/29/2020	P5
C	THEFT 3D FROM MOTOR VEHICLE	1700 W 11TH AVE	1/1/2021	P7
C	THEFT 3D VEHICLE PARTS AND ACCESSORIES	1100 W 11TH AVE	12/29/2020	P7
C	THEFT OF MOTOR VEHICLE	600 S CEDAR ST	1/1/2021	P7
<b><u>SPD7CS</u></b>				
C	THEFT 3D FROM MOTOR VEHICLE	1100 E 41ST AVE	1/2/2021	P6
<b><u>SPD7LC</u></b>				
C	THEFT 2D VEHICLE PARTS AND ACCESSORIES	2100 S INLAND EMPIRE WAY	1/2/2021	P7
<b><u>SPD7MC</u></b>				
C	BURGLARY 2D GARAGE	2200 S JEFFERSON ST	1/2/2021	P7
C	MAIL THEFT	2600 S POST ST	12/29/2020	P7
C	THEFT 2D FROM MOTOR VEHICLE	400 W 27TH AVE	12/29/2020	P7
C	THEFT 3D FROM MOTOR VEHICLE	2300 S LINCOLN ST	12/29/2020	P7
<b><u>SPD7WH</u></b>				
A	RESIDENTIAL BURGLARY	1000 S AZALEA DR	1/1/2021	P7
C	THEFT 3D FROM MOTOR VEHICLE	2700 W SUNSET BLVD	1/2/2021	P7

# SPOKANE POLICE DEPARTMENT

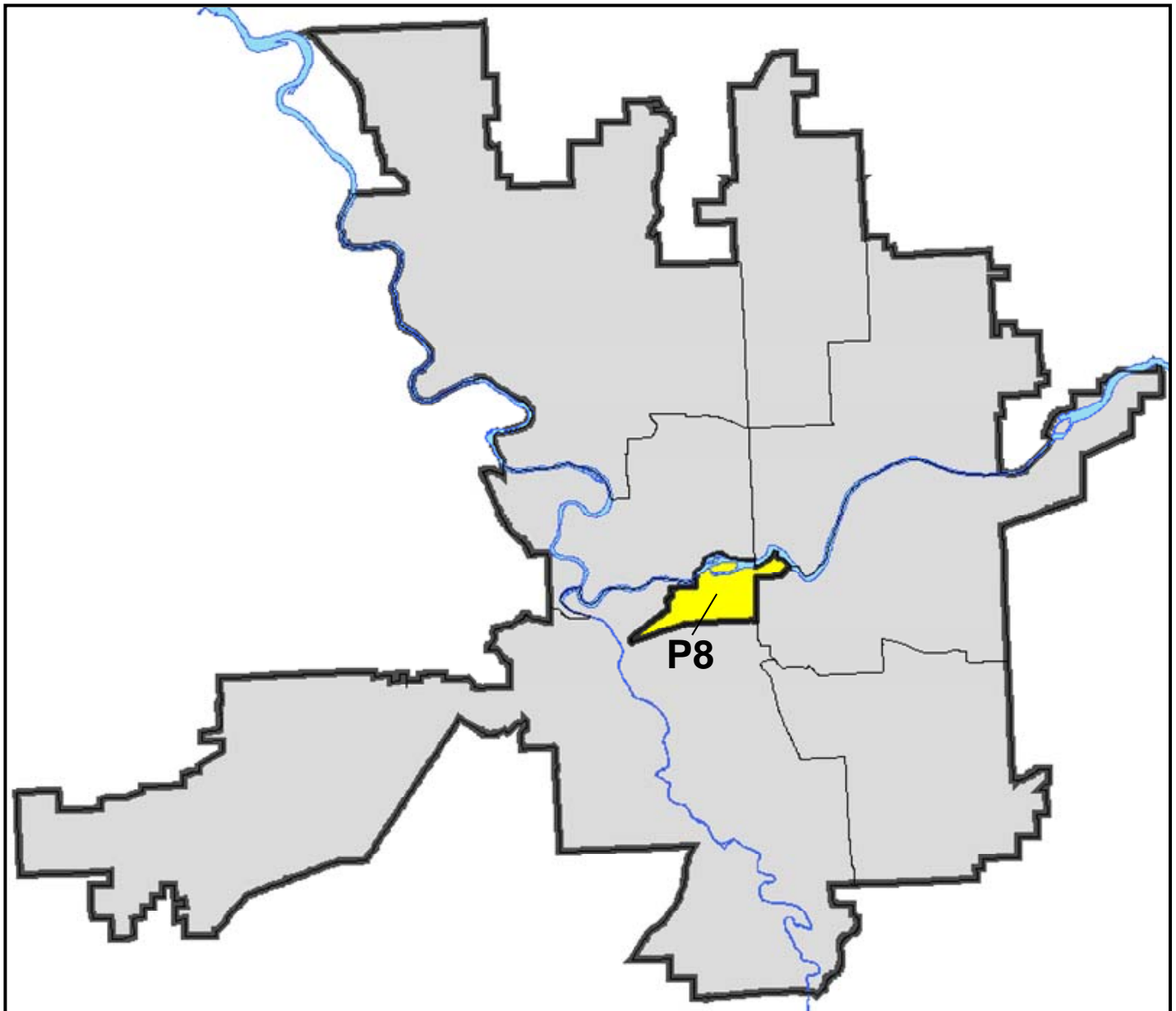
## DOWNTOWN

## Police Service Area



PSA Commander

**Captain David Singley**



POLICE SUMMARY - Ending: Saturday, January 2, 2021

## DOWNTOWN PRECINCT (P8)



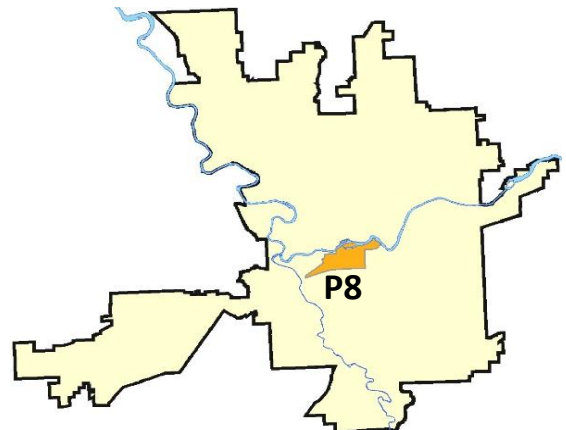
### Preliminary IBR Counts

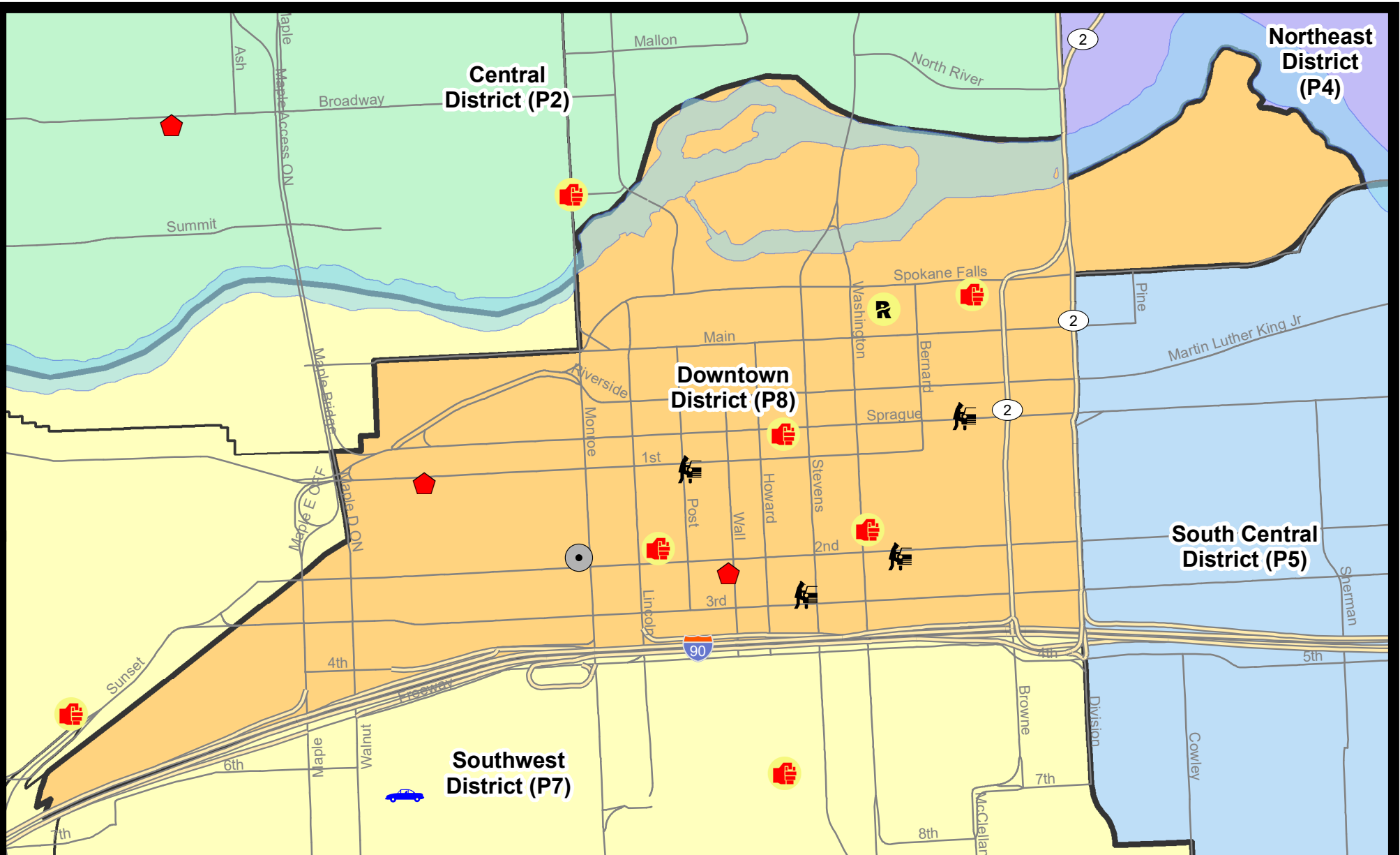
NIBRS Categories (Part 1 Selected)		7 Day Comparison			28 Day Comparison			YTD Comparison		
		Current	Prior	Percent	Current	Prior	Percent	Current	Prior	Percent
<b>Violent</b>	Criminal Homicide	0	0		0	0		0	0	
	Rape	1	0		1	3	-66.67%	1	0	
	Robbery - Commercial	0	0		0	0		0	0	
	Robbery - Person	0	1	-100.00%	4	1	300.00%	0	1	-100.00%
	Aggravated Assault - Non DV	2	4	-50.00%	11	3	266.67%	1	0	
	Aggravated Assault - DV	2	0		2	0		1	1	0.00%
<b>Violent Total:</b>		5	5	0.00%	18	7	157.14%	3	2	50.00%
<b>Property</b>	Burglary - Residential	2	1	100.00%	4	0		0	0	
	Burglary Garage	0	0		0	1	-100.00%	0	0	
	Burglary Commercial	1	4	-75.00%	8	1	700.00%	0	1	-100.00%
	Larceny	11	10	10.00%	39	32	21.88%	3	6	-50.00%
	Vehicle Theft	0	0		2	2	0.00%	0	1	-100.00%
	Arson	0	0		0	0		0	0	
<b>Property Total:</b>		14	15	-6.67%	53	36	47.22%	3	8	-62.50%
<b>Preliminary Part 1 Crime Totals:</b>		19	20	-5.00%	71	43	65.12%	6	10	-40.00%
<b>Current 7 Day Period:</b>		12/27/2020 - 1/2/2021			<b>Prior 7 Day Period:</b>		12/20/2020 - 12/26/2020			
<b>Current 28 Day Period:</b>		12/6/2020 - 1/2/2021			<b>Prior 28 Day Period:</b>		11/8/2020 - 12/5/2020			
<b>Current YTD Day Period:</b>		1/1/2021 - 1/2/2021			<b>Prior YTD Period:</b>		1/1/2020 - 1/2/2020			

Prepared by SPD Crime Analysis Office - Monday, January 4, 2021

**NOTE:** SPD moved from UCR to the NIBRS reporting standard on 10/4/16 following the transition to a new RMS System. [Numbers on CompStat reports prior to this date should not be used as a comparison to those on this report.](#) Additional info on these reporting standards can be found on the FBI website: <https://ucr.fbi.gov/nibrs-overview>

This chart represents Preliminary counts of selected crime categories from Police Case Reports. Full statistical analysis to determine the confidence level of this data has not been performed. The % change columns on the preliminary counts differ from the percentage change on the NIBRS crime report, sometimes significantly. The CompStat report is designed for operational use and includes only selected NIBRS categories and coding less complex than full NIBRS rules. Official statistics for these and other NIBRS categories can be found on WASPC & FBI websites once available.





**City of Spokane**  
**Downtown District (P8)**  
**Selected**  
**Crime Types**  
**2020-12-27 to 2021-01-02**  
 Prepared By:  
 Crime Analysis Unit  
 Spokane Police Department

**Legend**


**NIBRS Events**

- |                   |                    |                      |                     |
|-------------------|--------------------|----------------------|---------------------|
| Criminal Homicide | Robbery Commercial | Aggravated Assault   | Burglary Commercial |
| Rape              | Robbery Person     | Burglary Residential | Vehicle Prowling    |
|                   |                    | Burglary Garage      | Vehicle Theft       |
|                   |                    |                      | Arson               |

Cases Represent LERMS Crime Codes  
 Points may indicate multiple events  
 Note: Veh Prowl is only Larceny category displayed



For Additional Information on Incidents  
 pertaining to an Area, Trend, or Pattern  
 Contact Information Analysis



**THIS IS NOT A LEGAL DOCUMENT:**  
 The information shown on this map is compiled  
 from various sources and is subject to constant  
 revision. Information shown on this map should  
 not be used to determine the location of facilities  
 in relationship to property lines, section lines,  
 streets, etc.



Sunday - Saturday

SW - Downtown District (P8)

12/27/2020 TO 1/2/2021



<b><u>A/C</u></b>	<b><u>Offense Statute</u></b>	<b><u>Address</u></b>	<b><u>Reported Date</u></b>	<b><u>Dist</u></b>
<b><u>SPD8RS</u></b>				
C	ASSAULT 2D	100 S WASHINGTON ST	12/27/2020	P8
C	ASSAULT 2D	800 W 2ND AVE	12/28/2020	P8
C	ASSAULT 2D	500 W SPRAGUE AVE	1/1/2021	P5
C	ASSAULT 2D	200 W SPOKANE FALLS BLVD	1/2/2021	P7
C	BURGLARY 2D COMMERCIAL	1000 W 2ND AVE	12/28/2020	P8
C	IBR Purposes Only - Shoplifting	800 W MAIN AVE	1/1/2021	P8
C	MAIL THEFT	500 W SPRAGUE AVE	12/31/2020	P8
C	RAPE 2D		1/2/2021	P7
C	RESIDENTIAL BURGLARY	200 S WALL ST	12/28/2020	P8
C	RESIDENTIAL BURGLARY	1300 W 1ST AVE	12/29/2020	P8
C	THEFT 2D ALL OTHER	1300 W 1ST AVE	12/29/2020	P8
C	THEFT 3D CITY ALL OTHER	200 S WALL ST	1/2/2021	P8
C	THEFT 3D FROM BUILDING	300 W 2ND AVE	12/27/2020	P8
C	THEFT 3D FROM BUILDING	500 W 3RD AVE	12/31/2020	P8
C	THEFT 3D FROM BUILDING	1400 W 2ND AVE	1/2/2021	P8
C	THEFT 3D FROM MOTOR VEHICLE	100 S POST ST	12/27/2020	P8
C	THEFT 3D FROM MOTOR VEHICLE	300 W 2ND AVE	12/28/2020	P8
A	THEFT 3D FROM MOTOR VEHICLE	200 W SPRAGUE AVE	12/28/2020	P8
A	THEFT 3D FROM MOTOR VEHICLE	500 W 3RD AVE	12/30/2020	P8

POLICE SUMMARY - Ending: Saturday, January 2, 2021



## Other Jurisdiction or Unk District

### Preliminary IBR Counts

NIBRS Categories (Part 1 Selected)		7 Day Comparison			28 Day Comparison			YTD Comparison		
		Current	Prior	Percent	Current	Prior	Percent	Current	Prior	Percent
<b>Violent</b>	Criminal Homicide	0	0		0	0		0	0	
	Rape	1	0		1	0		0	0	
	Robbery - Commercial	0	0		0	0		0	0	
	Robbery - Person	0	0		0	0		0	0	
	Aggravated Assault - Non DV	0	0		0	0		0	0	
	Aggravated Assault - DV	0	0		0	0		0	0	
<b>Violent Total:</b>		1	0		1	0		0	0	
<b>Property</b>	Burglary - Residential	0	0		0	0		0	0	
	Burglary Garage	0	0		0	0		0	0	
	Burglary Commercial	0	0		0	0		0	0	
	Larceny	0	0		1	3	-66.67%	0	0	
	Vehicle Theft	0	0		0	0		0	0	
	Arson	0	0		0	0		0	0	
<b>Property Total:</b>		0	0		1	3	-66.67%	0	0	
<b>Preliminary Part 1 Crime Totals:</b>		1	0		2	3	-33.33%	0	0	
<b>Current 7 Day Period:</b>		12/27/2020 - 1/2/2021			<b>Prior 7 Day Period:</b>		12/20/2020 - 12/26/2020			
<b>Current 28 Day Period:</b>		12/6/2020 - 1/2/2021			<b>Prior 28 Day Period:</b>		11/8/2020 - 12/5/2020			
<b>Current YTD Day Period:</b>		1/1/2021 - 1/2/2021			<b>Prior YTD Period:</b>		1/1/2020 - 1/2/2020			

Prepared by SPD Crime Analysis Office - Monday, January 4, 2021

**NOTE:** SPD moved from UCR to the NIBRS reporting standard on 10/4/16 following the transition to a new RMS System. [Numbers on CompStat reports prior to this date should not be used as a comparison to those on this report.](#) Additional info on these reporting standards can be found on the FBI website: <https://ucr.fbi.gov/nibrs-overview>

This chart represents Preliminary counts of selected crime categories from Police Case Reports. Full statistical analysis to determine the confidence level of this data has not been performed. The % change columns on the preliminary counts differ from the percentage change on the NIBRS crime report, sometimes significantly. The CompStat report is designed for operational use and includes only selected NIBRS categories and coding less complex than full NIBRS rules. Official statistics for these and other NIBRS categories can be found on WASPC & FBI websites once available.

Sunday - Saturday

Other Jurisdiction/Unk District

12/27/2020 TO 1/2/2021



**A/C** **Offense Statute**

**Address**

**Reported Date**

**Dist**

**SC07**

C RAPE 2D

12/27/2020

Oth