

SPOKANE POLICE DEPARTMENT

PRELIMINARY CITYWIDE **IBR** CRIME REPORT



Preliminary IBR Counts

CHIEF OF POLICE

Craig Meidl

Period Ending: Saturday, December 12, 2020

NIBRS Categories (Part 1 Selected)		7 Day Comparison			28 Day Comparison			YTD Comparison		
		Current	Prior	Percent	Current	Prior	Percent	Current	Prior	Percent
Violent	Criminal Homicide	0	0		0	0		17	5	240.00%
	Rape	2	4	-50.00%	14	22	-36.36%	204	239	-14.64%
	Robbery - Commercial	0	1	-100.00%	1	0		58	86	-32.56%
	Robbery - Person	4	3	33.33%	12	14	-14.29%	210	215	-2.33%
	Aggravated Assault - Non DV	5	13	-61.54%	34	29	17.24%	455	521	-12.67%
	Aggravated Assault - DV	4	4	0.00%	27	20	35.00%	292	335	-12.84%
Violent Total:		15	25	-40.00%	88	85	3.53%	1236	1401	-11.78%
Property	Burglary - Residential	18	13	38.46%	56	69	-18.84%	787	848	-7.19%
	Burglary Garage	7	13	-46.15%	45	43	4.65%	562	527	6.64%
	Burglary Commercial	9	9	0.00%	41	25	64.00%	459	416	10.34%
	Larceny	177	172	2.91%	681	713	-4.49%	8977	10208	-12.06%
	Vehicle Theft	9	15	-40.00%	70	95	-26.32%	1110	1260	-11.90%
	Arson	1	1	0.00%	8	5	60.00%	105	45	133.33%
Property Total:		221	223	-0.90%	901	950	-5.16%	12000	13304	-9.80%
Preliminary Part 1 Crime Totals:		236	248	-4.84%	989	1035	-4.44%	13236	14705	-9.99%
Current 7 Day Period:		12/6/2020 - 12/12/2020			Prior 7 Day Period:		11/29/2020 - 12/5/2020			
Current 28 Day Period:		11/15/2020 - 12/12/2020			Prior 28 Day Period:		10/18/2020 - 11/14/2020			
Current YTD Day Period:		1/1/2020 - 12/12/2020			Prior YTD Period:		1/1/2019 - 12/12/2019			

Prepared by SPD Crime Analysis Office - Monday, December 14, 2020

NOTE: SPD moved from UCR to the NIBRS reporting standard on 10/4/16 following the transition to a new RMS System. [Numbers on CompStat reports prior to this date should not be used as a comparison to those on this report.](#) Additional info on these reporting standards can be found on the FBI website: <https://ucr.fbi.gov/nibrs-overview>

This chart represents Preliminary counts of selected crime categories from Police Case Reports. Full statistical analysis to determine the confidence level of this data has not been performed. The % change columns on the preliminary counts differ from the percentage change on the NIBRS crime report, sometimes significantly. The CompStat report is designed for operational use and includes only selected NIBRS categories and coding less complex than full NIBRS rules. Official statistics for these and other NIBRS categories can be found on WASPC & FBI websites once available.



SPOKANE POLICE DEPARTMENT



NORTH Police Service Area

PSA Commander

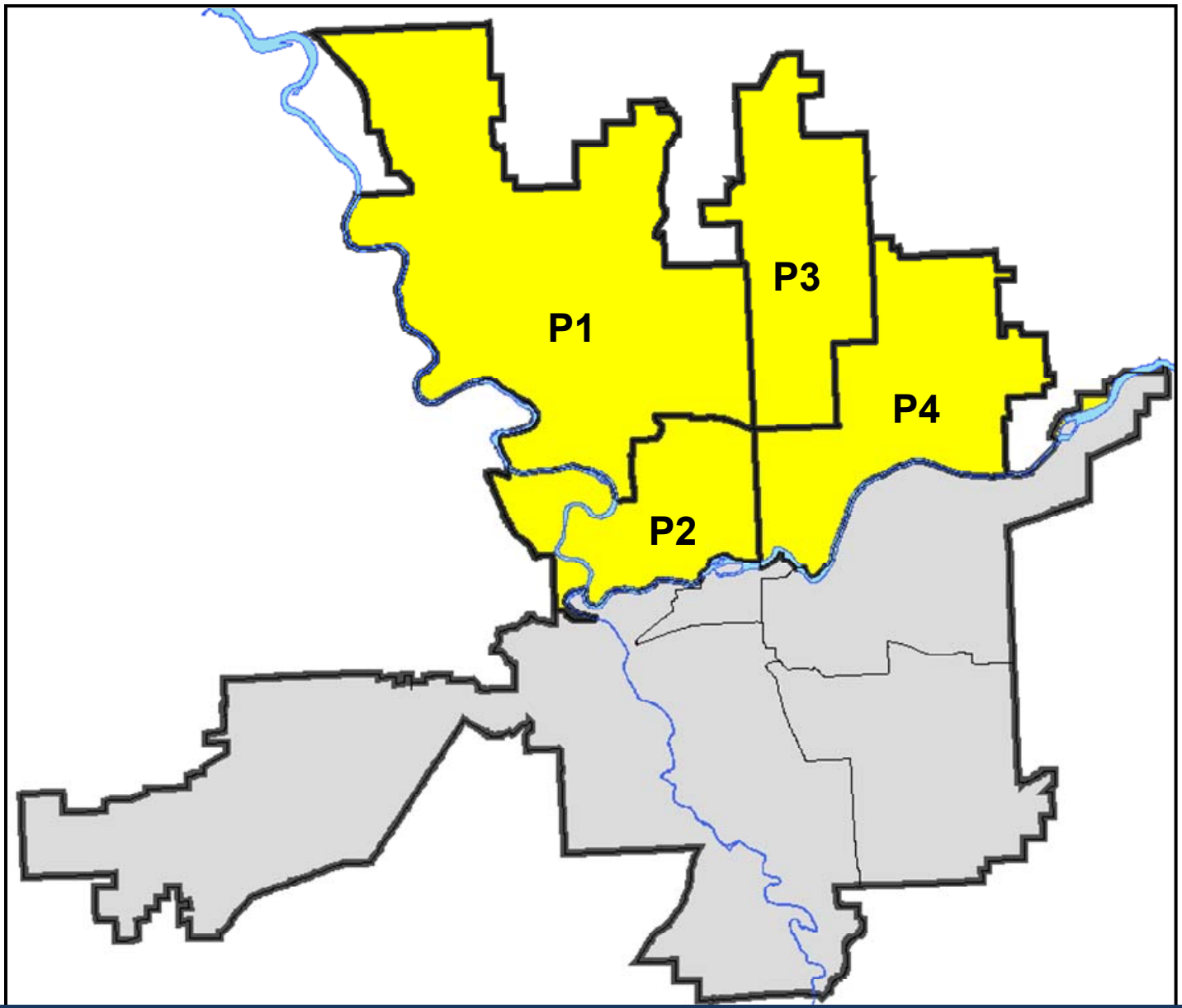
Captain Mark Griffiths

Northwest District (P1)

Central District (P2)

Neva-Wood District (P3)

Northeast District (P4)



POLICE SUMMARY - Ending: Saturday, December 12, 2020

NORTH PRECINCT (P1, P2, P3, and P4)



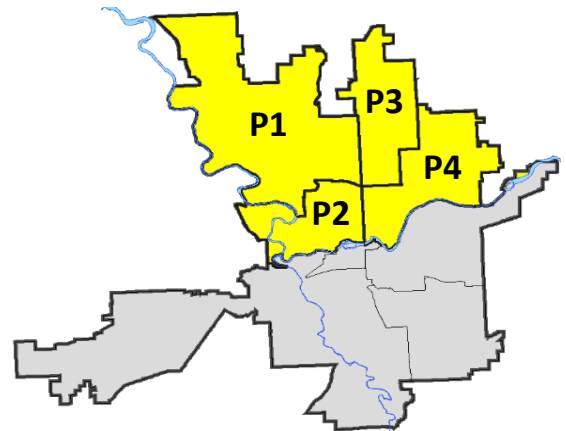
Preliminary IBR Counts

NIBRS Categories (Part 1 Selected)		7 Day Comparison			28 Day Comparison			YTD Comparison		
		Current	Prior	Percent	Current	Prior	Percent	Current	Prior	Percent
Violent	Criminal Homicide	0	0		0	0		10	1	900.00%
	Rape	1	1	0.00%	5	10	-50.00%	113	139	-18.71%
	Robbery - Commercial	0	1	-100.00%	1	0		41	63	-34.92%
	Robbery - Person	2	3	-33.33%	7	6	16.67%	101	103	-1.94%
	Aggravated Assault - Non DV	2	8	-75.00%	19	15	26.67%	232	268	-13.43%
	Aggravated Assault - DV	2	3	-33.33%	18	14	28.57%	183	197	-7.11%
Violent Total:		7	16	-56.25%	50	45	11.11%	680	771	-11.80%
Property	Burglary - Residential	12	8	50.00%	37	48	-22.92%	493	565	-12.74%
	Burglary Garage	6	5	20.00%	27	30	-10.00%	359	331	8.46%
	Burglary Commercial	3	4	-25.00%	23	17	35.29%	214	193	10.88%
	Larceny	123	111	10.81%	438	453	-3.31%	5445	6300	-13.57%
	Vehicle Theft	7	12	-41.67%	47	65	-27.69%	701	841	-16.65%
	Arson	1	1	0.00%	6	4	50.00%	63	24	162.50%
Property Total:		152	141	7.80%	578	617	-6.32%	7275	8254	-11.86%
Preliminary Part 1 Crime Totals:		159	157	1.27%	628	662	-5.14%	7955	9025	-11.86%
Current 7 Day Period:		12/6/2020 - 12/12/2020			Prior 7 Day Period:		11/29/2020 - 12/5/2020			
Current 28 Day Period:		11/15/2020 - 12/12/2020			Prior 28 Day Period:		10/18/2020 - 11/14/2020			
Current YTD Day Period:		1/1/2020 - 12/12/2020			Prior YTD Period:		1/1/2019 - 12/12/2019			

Prepared by SPD Crime Analysis Office - Monday, December 14, 2020

NOTE: SPD moved from UCR to the NIBRS reporting standard on 10/4/16 following the transition to a new RMS System. [Numbers on CompStat reports prior to this date should not be used as a comparison to those on this report.](#) Additional info on these reporting standards can be found on the FBI website: <https://ucr.fbi.gov/nibrs-overview>

This chart represents Preliminary counts of selected crime categories from Police Case Reports. Full statistical analysis to determine the confidence level of this data has not been performed. The % change columns on the preliminary counts differ from the percentage change on the NIBRS crime report, sometimes significantly. The CompStat report is designed for operational use and includes only selected NIBRS categories and coding less complex than full NIBRS rules. Official statistics for these and other NIBRS categories can be found on WASPC & FBI websites once available.



POLICE SUMMARY - Ending: Saturday, December 12, 2020



NW - Northwest District (P1)

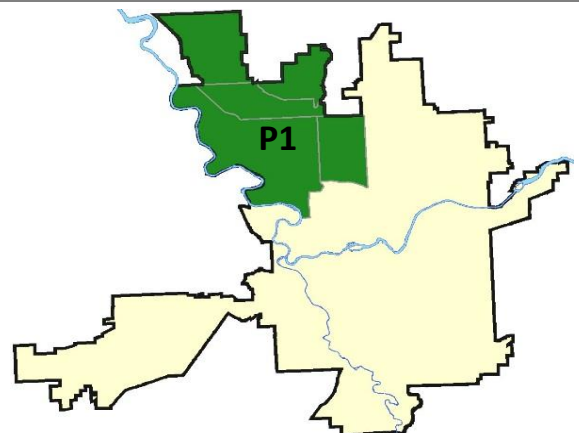
Preliminary IBR Counts

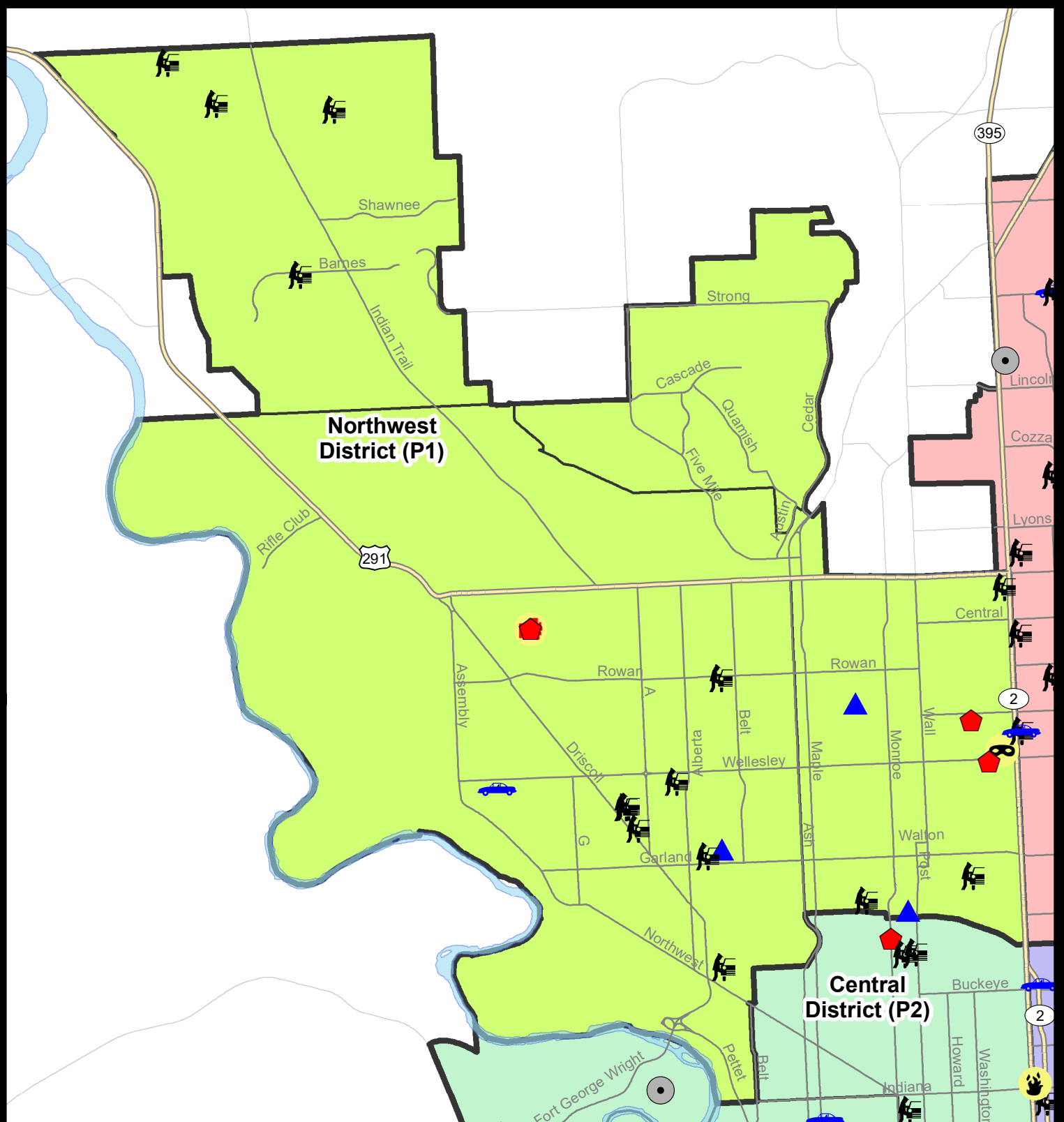
NIBRS Categories (Part 1 Selected)		7 Day Comparison			28 Day Comparison			YTD Comparison		
		Current	Prior	Percent	Current	Prior	Percent	Current	Prior	Percent
Violent	Criminal Homicide	0	0		0	0		1	0	
	Rape	0	0		0	0		18	32	-43.75%
	Robbery - Commercial	0	1	-100.00%	1	0		7	5	40.00%
	Robbery - Person	1	1	0.00%	3	0		17	17	0.00%
	Aggravated Assault - Non DV	1	1	0.00%	4	0		27	39	-30.77%
	Aggravated Assault - DV	0	0		0	5	-100.00%	41	42	-2.38%
Violent Total:		2	3	-33.33%	8	5	60.00%	111	135	-17.78%
Property	Burglary - Residential	4	1	300.00%	8	4	100.00%	96	127	-24.41%
	Burglary Garage	3	1	200.00%	9	7	28.57%	114	97	17.53%
	Burglary Commercial	0	0		2	1	100.00%	23	27	-14.81%
	Larceny	39	27	44.44%	122	92	32.61%	1250	1151	8.60%
	Vehicle Theft	1	2	-50.00%	10	18	-44.44%	124	142	-12.68%
	Arson	0	0		0	1	-100.00%	11	6	83.33%
Property Total:		47	31	51.61%	151	123	22.76%	1618	1550	4.39%
Preliminary Part 1 Crime Totals:		49	34	44.12%	159	128	24.22%	1729	1685	2.61%
Current 7 Day Period:		12/6/2020 - 12/12/2020			Prior 7 Day Period:		11/29/2020 - 12/5/2020			
Current 28 Day Period:		11/15/2020 - 12/12/2020			Prior 28 Day Period:		10/18/2020 - 11/14/2020			
Current YTD Day Period:		1/1/2020 - 12/12/2020			Prior YTD Period:		1/1/2019 - 12/12/2019			

Prepared by SPD Crime Analysis Office - Monday, December 14, 2020

NOTE: SPD moved from UCR to the NIBRS reporting standard on 10/4/16 following the transition to a new RMS System. [Numbers on CompStat reports prior to this date should not be used as a comparison to those on this report.](#) Additional info on these reporting standards can be found on the FBI website: <https://ucr.fbi.gov/nibrs-overview>

This chart represents Preliminary counts of selected crime categories from Police Case Reports. Full statistical analysis to determine the confidence level of this data has not been performed. The % change columns on the preliminary counts differ from the percentage change on the NIBRS crime report, sometimes significantly. The CompStat report is designed for operational use and includes only selected NIBRS categories and coding less complex than full NIBRS rules. Official statistics for these and other NIBRS categories can be found on WASPC & FBI websites once available.





City of Spokane
Northwest District (P1)
Selected
Crime Codes
2020-12-06 to 2020-12-12
Prepared By:
Crime Analysis Unit
Spokane Police Department

Legend

NIBRS Events



Criminal Homicide



Rape



Robbery Commercial



Robbery Person



Aggravated Assault



Burglary Residential



Burglary Garage



Burglary Commercial



Vehicle Prowling



Vehicle Theft



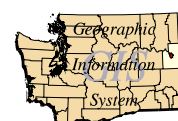
Arson



Cases Represent LERMS Crime Codes
Points may indicate multiple events
Note: Veh Prowl is only Larceny displayed

For Additional Information on
Incidents pertaining to an
Area, Trend, or Pattern
Contact Information Analysis

0 0.25 0.5 1 Miles



THIS IS NOT A LEGAL DOCUMENT:
The information shown on this map is compiled
from various sources and is subject to constant
revision. Information shown on this map should
not be used to determine the location of facilities
in relationship to property lines, section lines,
streets, etc.

Sunday - Saturday

NW - Northwest District (P1)

12/6/2020 TO 12/12/2020



<u>A/C</u>	<u>Offense Statute</u>	<u>Address</u>	<u>Reported Date</u>	<u>Dist</u>
<u>SPA1BS</u>				
C	MAIL THEFT	4300 W INDIAN TRAIL RD	12/7/2020	P1
C	MAIL THEFT	6600 N FOTHERINGHAM ST	12/7/2020	P1
C	THEFT 3D FROM BUILDING	7000 N FIVE MILE RD	12/11/2020	P2
<u>SPA1IT</u>				
C	THEFT 2D FROM BUILDING	5400 W BARNES RD	12/7/2020	P1
C	THEFT 2D FROM MOTOR VEHICLE	11000 N ACOMA ST	12/6/2020	P1
C	THEFT 2D FROM MOTOR VEHICLE	6300 W SKAGIT AVE	12/6/2020	P1
C	THEFT 2D FROM MOTOR VEHICLE	5100 W RUSSETT CT	12/12/2020	P1
C	THEFT 3D FROM MOTOR VEHICLE	9000 N PAMELA ST	12/8/2020	P1
<u>SPA1NH</u>				
C	BURGLARY 2D GARAGE	800 W CORA AVE	12/10/2020	P1
C	BURGLARY 2D GARAGE	5200 N ADAMS ST	12/12/2020	P1
C	MAIL THEFT	3600 N NORMANDIE ST	12/8/2020	P1
C	MAIL THEFT	4200 N LINCOLN ST	12/8/2020	P1
C	MAIL THEFT	4300 N WALL ST	12/8/2020	P1
C	MAIL THEFT	4200 N LINCOLN ST	12/9/2020	P1
C	MAIL THEFT	5300 N ASH ST	12/11/2020	P1
C	RESIDENTIAL BURGLARY	200 W WELLESLEY AVE	12/6/2020	P1
A	RESIDENTIAL BURGLARY	5000 N WHITEHOUSE ST	12/8/2020	P1
C	ROBBERY 2D PERSON	4700 N DIVISION ST	12/12/2020	P1
C	THEFT 2D ALL OTHER	1000 W GARLAND AVE	12/8/2020	P1
C	THEFT 2D FROM MOTOR VEHICLE	6100 N DIVISION ST	12/10/2020	P1
C	THEFT 2D VEHICLE PARTS AND ACCESSORIES	4000 N MONROE ST	12/9/2020	P1
C	THEFT 3D ALL OTHER	200 W WELLESLEY AVE	12/6/2020	P1
C	THEFT 3D ALL OTHER	1000 W WELLESLEY AVE	12/9/2020	P1
C	THEFT 3D ALL OTHER	5300 N ASH ST	12/10/2020	P1
C	THEFT 3D ALL OTHER	1500 W KIERNAN AVE	12/11/2020	P1
C	THEFT 3D FROM MOTOR VEHICLE	3600 N WASHINGTON ST	12/7/2020	P1
C	THEFT 3D FROM MOTOR VEHICLE	1100 W GLASS AVE	12/8/2020	P1
C	THEFT 3D SHOPLIFTING	3800 N DIVISION ST	12/10/2020	P1
C	THEFT 3D VEHICLE PARTS AND ACCESSORIES	0 W LONGFELLOW AVE	12/6/2020	P1
C	THEFT 3D VEHICLE PARTS AND ACCESSORIES	0 W GRAY CT	12/6/2020	P1
C	THEFT 3D VEHICLE PARTS AND ACCESSORIES	400 W CORA AVE	12/9/2020	P1
<u>SPA1NW</u>				
C	ASSAULT 3D WEAPON OR NEGLIGENT INJURY	3700 W BISMARCK AVE	12/7/2020	P1
C	BURGLARY 2D GARAGE	2300 W WALTON AVE	12/7/2020	P1
C	MAIL THEFT	3300 W DALTON AVE	12/12/2020	P1

For protection of victim privacy, the entire address on sexual assault crimes has been redacted.

A/C	Offense Statute	Address	Reported Date	Dist
C	RESIDENTIAL BURGLARY	3700 W BISMARK AVE	12/7/2020	Oth
C	RESIDENTIAL BURGLARY	3700 W BISMARK AVE	12/10/2020	P1
C	THEFT 2D ALL OTHER	W FRANCIS AVE / W INDIAN TRAIL RD	12/7/2020	P1
C	THEFT 2D FROM BUILDING	3700 N CANNON ST	12/10/2020	P1
C	THEFT 2D FROM MOTOR VEHICLE	3000 W HEROY AVE	12/7/2020	P1
C	THEFT 3D ALL OTHER	2100 W DALTON AVE	12/9/2020	P1
C	THEFT 3D ALL OTHER	3000 W ROWAN AVE	12/10/2020	P1
C	THEFT 3D ALL OTHER	3400 N NETTLETON ST	12/11/2020	P1
C	THEFT 3D FROM MOTOR VEHICLE	2600 W HOFFMAN AVE	12/7/2020	P1
A	THEFT 3D FROM MOTOR VEHICLE	3000 W HEROY AVE	12/7/2020	P1
C	THEFT 3D FROM MOTOR VEHICLE	2900 W ROCKWELL AVE	12/7/2020	P1
C	THEFT 3D FROM MOTOR VEHICLE	2400 W WALTON AVE	12/8/2020	P1
C	THEFT 3D FROM MOTOR VEHICLE	2300 W ROWAN AVE	12/11/2020	P1
A	THEFT 3D FROM MOTOR VEHICLE	2300 W FAIRVIEW AVE	12/11/2020	P1
C	THEFT OF MOTOR VEHICLE	4000 W HOFFMAN AVE	12/12/2020	P1

POLICE SUMMARY - Ending: Saturday, December 12, 2020



NW - North Central District (P2)

Preliminary IBR Counts

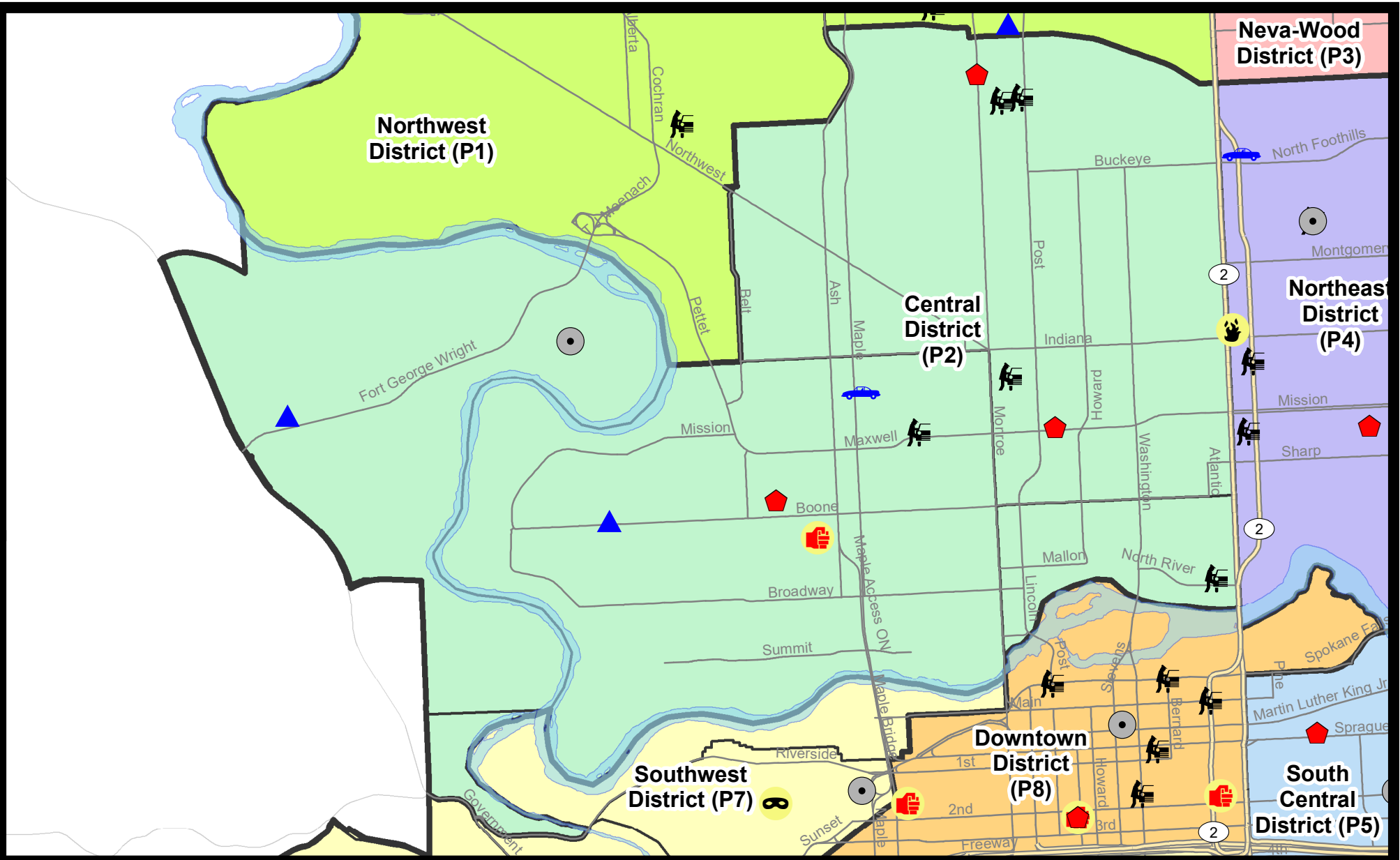
NIBRS Categories (Part 1 Selected)		7 Day Comparison			28 Day Comparison			YTD Comparison		
		Current	Prior	Percent	Current	Prior	Percent	Current	Prior	Percent
Violent	Criminal Homicide	0	0		0	0		2	1	100.00%
	Rape	0	1	-100.00%	1	7	-85.71%	40	35	14.29%
	Robbery - Commercial	0	0		0	0		5	7	-28.57%
	Robbery - Person	0	0		1	1	0.00%	28	22	27.27%
	Aggravated Assault - Non DV	0	2	-100.00%	3	3	0.00%	55	70	-21.43%
	Aggravated Assault - DV	1	1	0.00%	8	4	100.00%	51	45	13.33%
Violent Total:		1	4	-75.00%	13	15	-13.33%	181	180	0.56%
Property	Burglary - Residential	3	3	0.00%	10	12	-16.67%	143	134	6.72%
	Burglary Garage	2	1	100.00%	7	7	0.00%	72	79	-8.86%
	Burglary Commercial	1	1	0.00%	6	5	20.00%	39	39	0.00%
	Larceny	20	19	5.26%	65	92	-29.35%	1046	1249	-16.25%
	Vehicle Theft	1	0		5	15	-66.67%	178	169	5.33%
	Arson	0	1	-100.00%	3	1	200.00%	23	7	228.57%
Property Total:		27	25	8.00%	96	132	-27.27%	1501	1677	-10.49%
Preliminary Part 1 Crime Totals:		28	29	-3.45%	109	147	-25.85%	1682	1857	-9.42%
Current 7 Day Period:		12/6/2020 - 12/12/2020			Prior 7 Day Period:		11/29/2020 - 12/5/2020			
Current 28 Day Period:		11/15/2020 - 12/12/2020			Prior 28 Day Period:		10/18/2020 - 11/14/2020			
Current YTD Day Period:		1/1/2020 - 12/12/2020			Prior YTD Period:		1/1/2019 - 12/12/2019			

Prepared by SPD Crime Analysis Office - Monday, December 14, 2020

NOTE: SPD moved from UCR to the NIBRS reporting standard on 10/4/16 following the transition to a new RMS System. [Numbers on CompStat reports prior to this date should not be used as a comparison to those on this report.](#) Additional info on these reporting standards can be found on the FBI website: <https://ucr.fbi.gov/nibrs-overview>

This chart represents Preliminary counts of selected crime categories from Police Case Reports. Full statistical analysis to determine the confidence level of this data has not been performed. The % change columns on the preliminary counts differ from the percentage change on the NIBRS crime report, sometimes significantly. The CompStat report is designed for operational use and includes only selected NIBRS categories and coding less complex than full NIBRS rules. Official statistics for these and other NIBRS categories can be found on WASPC & FBI websites once available.





City of Spokane
Central District (P2)
Selected
Crime Types
2020-12-06 to 2020-12-12
 Prepared By:
Crime Analysis Unit
Spokane Police Department

Legend


NIBRS Events

- | | | | |
|-------------------|--------------------|----------------------|---------------------|
| Criminal Homicide | Robbery Commercial | Aggravated Assault | Burglary Commercial |
| Rape | Robbery Person | Burglary Residential | Vehicle Prowling |
| | | Burglary Garage | Vehicle Theft |
| | | | Arson |

Cases Represent LERMS Crime Codes
 Points may indicate multiple events
 Note: Veh Prowl is only Larceny category displayed



For Additional Information on Incidents
 pertaining to an Area, Trend, or Pattern
 Contact Information Analysis



THIS IS NOT A LEGAL DOCUMENT:
 The information shown on this map is compiled
 from various sources and is subject to constant
 revision. Information shown on this map should
 not be used to determine the location of facilities
 in relationship to property lines, section lines,
 streets, etc.



Sunday - Saturday

NW - Central District (P2)

12/6/2020 TO 12/12/2020



<u>A/C</u>	<u>Offense Statute</u>	<u>Address</u>	<u>Reported Date</u>	<u>Dist</u>
<u>SPA2EG</u>				
C	MAIL THEFT	1700 W CHELAN AVE	12/7/2020	P2
C	MAIL THEFT	1900 W INDIANA AVE	12/10/2020	P2
A	RESIDENTIAL BURGLARY	700 W MAXWELL AVE	12/7/2020	P2
C	RESIDENTIAL BURGLARY	N MONROE ST / W DALTON AVE	12/11/2020	P1
C	THEFT 2D ALL OTHER	1000 W ALICE AVE	12/10/2020	P2
C	THEFT 2D ALL OTHER	1200 W MONTGOMERY AVE	12/10/2020	P2
C	THEFT 2D FROM MOTOR VEHICLE	1700 N LINCOLN ST	12/7/2020	P2
C	THEFT 2D FROM MOTOR VEHICLE	3000 N POST ST	12/11/2020	P2
C	THEFT 3D ALL OTHER	300 W MONTGOMERY AVE	12/6/2020	P2
C	THEFT 3D ALL OTHER	900 W FREDERICK AVE	12/7/2020	P2
C	THEFT 3D ALL OTHER	100 W KNOX AVE	12/10/2020	P2
C	THEFT 3D FROM BUILDING	1600 W NORTHWEST BLVD	12/11/2020	P2
C	THEFT 3D FROM MOTOR VEHICLE	900 W FREDERICK AVE	12/7/2020	P2
C	THEFT 3D VEHICLE PARTS AND ACCESSORIES	N MONROE ST / W KNOX AVE	12/9/2020	P2
<u>SPA2RS</u>				
C	THEFT 2D FROM MOTOR VEHICLE	800 N DIVISION ST	12/8/2020	P1
<u>SPA2WC</u>				
C	ASSAULT 2D	1700 W GARDNER AVE	12/12/2020	P1
C	BURGLARY 2D FENCED AREA	1300 N CANNON ST	12/8/2020	P1
C	BURGLARY 2D GARAGE	2700 W BOONE AVE	12/11/2020	P2
C	MAIL THEFT	2000 W SHARP AVE	12/6/2020	P2
C	RESIDENTIAL BURGLARY	1900 W SHARP AVE	12/11/2020	P1
C	THEFT 2D ALL OTHER	1100 N WALNUT ST	12/7/2020	P2
C	THEFT 2D FROM BUILDING	1600 N MONROE ST	12/10/2020	P2
C	THEFT 3D FROM BUILDING	1800 W AUGUSTA AVE	12/6/2020	P2
C	THEFT 3D FROM BUILDING	1900 W AUGUSTA AVE	12/10/2020	P2
C	THEFT 3D FROM MOTOR VEHICLE	1500 N ADAMS ST	12/10/2020	P2
C	THEFT OF MOTOR VEHICLE	1500 W AUGUSTA AVE	12/9/2020	P1
<u>SPA2WH</u>				
C	BURGLARY 2D COMMERCIAL	2800 W ELLIOTT DR	12/11/2020	P1
C	BURGLARY 2D GARAGE	4100 W FORT GEORGE WRIGHT DR	12/11/2020	P2

POLICE SUMMARY - Ending: Saturday, December 12, 2020



NE - Neva-Wood District (P3)

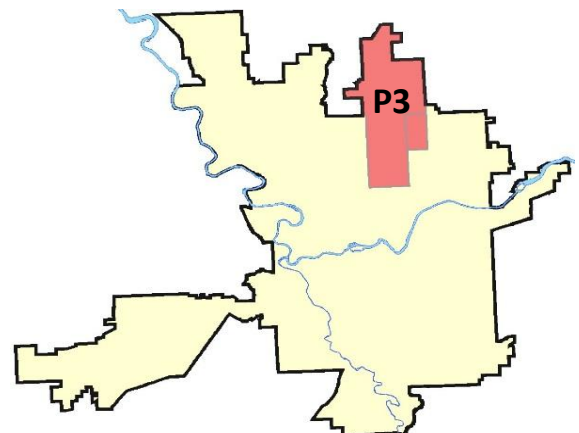
Preliminary IBR Counts

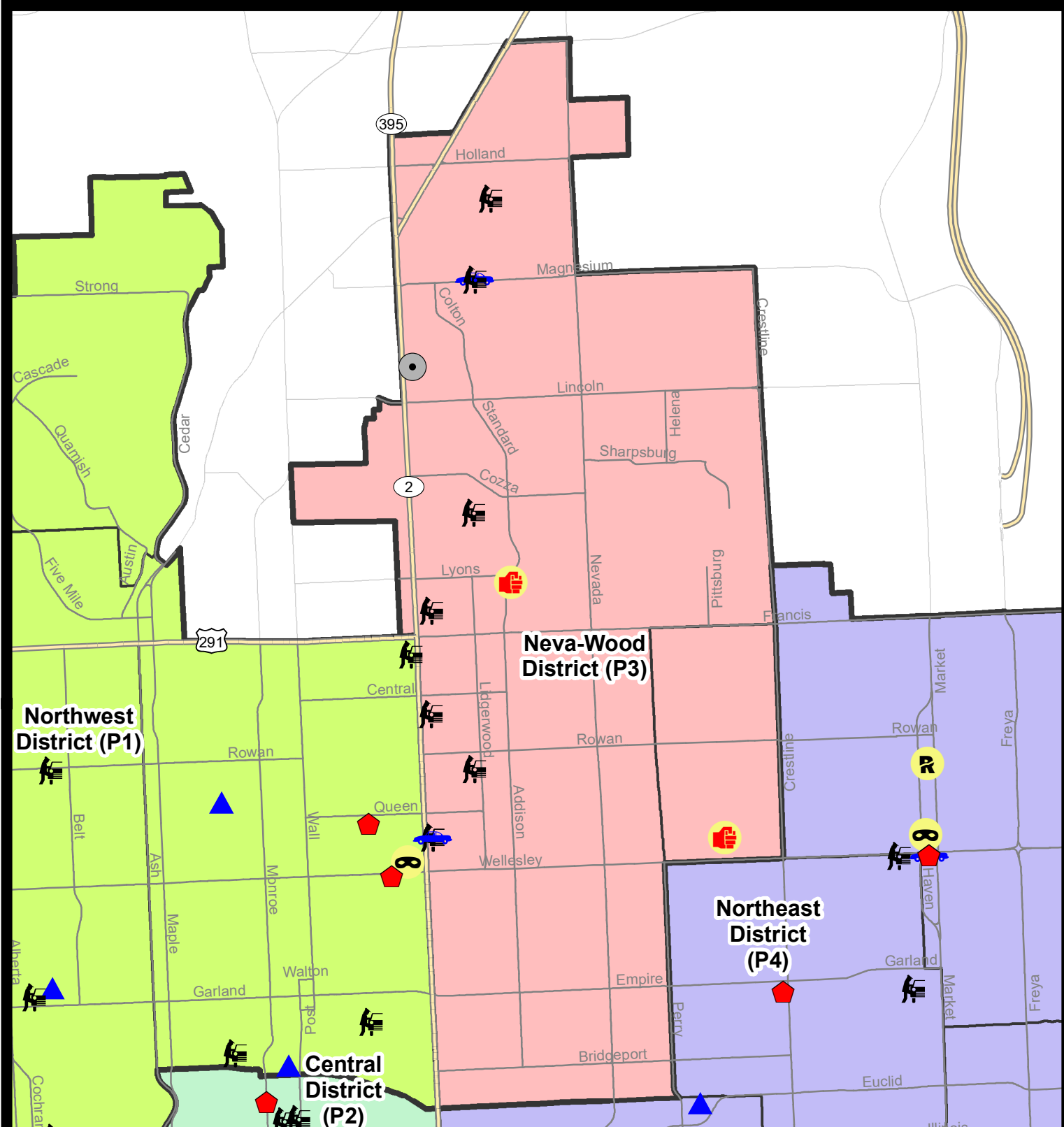
NIBRS Categories (Part 1 Selected)		7 Day Comparison			28 Day Comparison			YTD Comparison		
		Current	Prior	Percent	Current	Prior	Percent	Current	Prior	Percent
Violent	Criminal Homicide	0	0		0	0		3	0	
	Rape	0	0		1	1	0.00%	25	32	-21.88%
	Robbery - Commercial	0	0		0	0		25	34	-26.47%
	Robbery - Person	0	1	-100.00%	1	2	-50.00%	27	35	-22.86%
	Aggravated Assault - Non DV	1	2	-50.00%	6	5	20.00%	71	71	0.00%
	Aggravated Assault - DV	1	1	0.00%	5	4	25.00%	48	60	-20.00%
Violent Total:		2	4	-50.00%	13	12	8.33%	199	232	-14.22%
Property	Burglary - Residential	0	1	-100.00%	6	11	-45.45%	117	159	-26.42%
	Burglary Garage	0	2	-100.00%	5	13	-61.54%	101	104	-2.88%
	Burglary Commercial	1	3	-66.67%	8	9	-11.11%	92	76	21.05%
	Larceny	43	39	10.26%	160	162	-1.23%	1923	2357	-18.41%
	Vehicle Theft	2	5	-60.00%	18	15	20.00%	204	277	-26.35%
	Arson	0	0		2	0		11	6	83.33%
Property Total:		46	50	-8.00%	199	210	-5.24%	2448	2979	-17.82%
Preliminary Part 1 Crime Totals:		48	54	-11.11%	212	222	-4.50%	2647	3211	-17.56%
Current 7 Day Period:		12/6/2020 - 12/12/2020			Prior 7 Day Period:		11/29/2020 - 12/5/2020			
Current 28 Day Period:		11/15/2020 - 12/12/2020			Prior 28 Day Period:		10/18/2020 - 11/14/2020			
Current YTD Day Period:		1/1/2020 - 12/12/2020			Prior YTD Period:		1/1/2019 - 12/12/2019			

Prepared by SPD Crime Analysis Office - Monday, December 14, 2020

NOTE: SPD moved from UCR to the NIBRS reporting standard on 10/4/16 following the transition to a new RMS System. [Numbers on CompStat reports prior to this date should not be used as a comparison to those on this report.](#) Additional info on these reporting standards can be found on the FBI website: <https://ucr.fbi.gov/nibrs-overview>

This chart represents Preliminary counts of selected crime categories from Police Case Reports. Full statistical analysis to determine the confidence level of this data has not been performed. The % change columns on the preliminary counts differ from the percentage change on the NIBRS crime report, sometimes significantly. The CompStat report is designed for operational use and includes only selected NIBRS categories and coding less complex than full NIBRS rules. Official statistics for these and other NIBRS categories can be found on WASPC & FBI websites once available.





City of Spokane
Neva-Wood District (P3)
Selected Crime Codes
2020-12-06 to 2020-12-12
 Prepared By:
 Crime Analysis Unit
 Spokane Police Department

Legend

NIBRS Events



Criminal Homicide



Rape



Robbery Commercial



Robbery Person



Aggravated Assault



Burglary Residential



Burglary Garage



Burglary Commercial



Vehicle Prowling



Vehicle Theft



Arson



Cases Represent LERMS Crime Codes
 Points may indicate multiple events
 Note: Veh Prowl is only Larceny displayed

For Additional Information on
 Incidents pertaining to an
 Area, Trend, or Pattern
 Contact Information Analysis

0 0.2 0.4 0.8 Miles



THIS IS NOT A LEGAL DOCUMENT:
 The information shown on this map is compiled
 from various sources and is subject to constant
 revision. Information shown on this map should
 not be used to determine the location of facilities
 in relationship to property lines, section lines,
 streets, etc.

Sunday - Saturday

NE - Neva-Wood District (P3)

12/6/2020 TO 12/12/2020



A/C	Offense Statute	Address	Reported Date	Dist
SPB3NL				
C	BURGLARY 2D COMMERCIAL	8100 N DIVISION ST	12/8/2020	P3
C	BURGLARY 2D FENCED AREA	1800 E HOLYOKE AVE	12/11/2020	P2
C	IBR Purposes Only - Aggravated Assault	6600 N ADDISON ST	12/8/2020	P2
A	MAIL THEFT	200 E SANSON AVE	12/7/2020	P3
C	MAIL THEFT	300 E LACROSSE AVE	12/9/2020	P3
C	RETAIL THEFT WITH SPECIAL CIRCUMSTANCES 3D	9600 N NEWPORT HWY	12/10/2020	P3
C	THEFT 2D ALL OTHER	1000 E SHARPSBURG AVE	12/6/2020	P3
C	THEFT 2D ALL OTHER	4500 N DIVISION ST	12/8/2020	P3
C	THEFT 2D ALL OTHER	8400 N NEVADA ST	12/9/2020	P3
C	THEFT 2D ALL OTHER	7400 N DIVISION ST	12/10/2020	P3
C	THEFT 2D ALL OTHER	4700 N DIVISION ST	12/11/2020	P3
C	THEFT 2D FROM BUILDING	3200 N NEVADA ST	12/6/2020	P3
C	THEFT 2D FROM BUILDING	6000 N RUBY ST	12/8/2020	P3
C	THEFT 2D FROM BUILDING	4600 N NEVADA ST	12/8/2020	P3
C	THEFT 2D FROM BUILDING	5800 N DIVISION ST	12/12/2020	P3
C	THEFT 2D FROM BUILDING	4700 N DIVISION ST	12/12/2020	P3
C	THEFT 2D FROM MOTOR VEHICLE	400 E MAGNESIUM RD	12/7/2020	P3
C	THEFT 2D FROM MOTOR VEHICLE	200 E SANSON AVE	12/7/2020	P3
C	THEFT 2D FROM MOTOR VEHICLE	4700 N DIVISION ST	12/7/2020	P3
C	THEFT 2D FROM MOTOR VEHICLE	6400 N DIVISION ST	12/10/2020	P3
C	THEFT 2D FROM MOTOR VEHICLE	5800 N DIVISION ST	12/11/2020	P3
C	THEFT 3D ALL OTHER	0 E WEILE AVE	12/12/2020	P3
C	THEFT 3D ALL OTHER	7000 N WISCOMB ST	12/12/2020	P3
C	THEFT 3D ALL OTHER	1200 E WESTVIEW CT	12/12/2020	P3
C	THEFT 3D CITY FROM BUILDING	1200 E WESTVIEW CT	12/11/2020	P4
C	THEFT 3D CITY SHOPLIFTING	7700 N DIVISION ST	12/11/2020	P1
C	THEFT 3D FROM BUILDING	9600 N NEWPORT HWY	12/6/2020	P3
C	THEFT 3D FROM BUILDING	300 E COZZA DR	12/7/2020	P3
C	THEFT 3D FROM BUILDING	4500 N DIVISION ST	12/8/2020	P3
C	THEFT 3D FROM MOTOR VEHICLE	4700 N DIVISION ST	12/7/2020	P3
C	THEFT 3D FROM MOTOR VEHICLE	200 E WEILE AVE	12/8/2020	P3
C	THEFT 3D FROM MOTOR VEHICLE	9200 N COLTON ST	12/9/2020	P3
C	THEFT 3D SHOPLIFTING	7900 N DIVISION ST	12/6/2020	P3
C	THEFT 3D SHOPLIFTING	4700 N DIVISION ST	12/7/2020	P3
C	THEFT 3D SHOPLIFTING	5500 N DIVISION ST	12/8/2020	P3
C	THEFT 3D SHOPLIFTING	9100 N NEWPORT HWY	12/8/2020	P3
C	THEFT 3D SHOPLIFTING	9200 N COLTON ST	12/8/2020	P3
A	THEFT 3D SHOPLIFTING	7700 N DIVISION ST	12/10/2020	P3

For protection of victim privacy, the entire address on sexual assault crimes has been redacted.

A/C	Offense Statute	Address	Reported Date	Dist
C	THEFT 3D SHOPLIFTING	6700 N DIVISION ST	12/10/2020	P3
C	THEFT 3D SHOPLIFTING	6600 N DIVISION ST	12/11/2020	P3
C	THEFT 3D VEHICLE PARTS AND ACCESSORIES	9300 N NEWPORT HWY	12/9/2020	P3
C	THEFT OF A FIREARM FROM BUILDING	300 E FRANCIS AVE	12/9/2020	P3
C	THEFT OF MOTOR VEHICLE	400 E MAGNESIUM RD	12/6/2020	P3
C	THEFT OF MOTOR VEHICLE	4700 N DIVISION ST	12/7/2020	P3

SPB3WH

C	ASSAULT 1D	1700 E WABASH AVE	12/6/2020	P4
C	MAIL THEFT	1700 E BROAD AVE	12/6/2020	P3
C	MAIL THEFT	1700 E BROAD AVE	12/11/2020	P3
C	MAIL THEFT	5400 N PERRY ST	12/12/2020	P3

POLICE SUMMARY - Ending: Saturday, December 12, 2020



NE - Northeast District (P4)

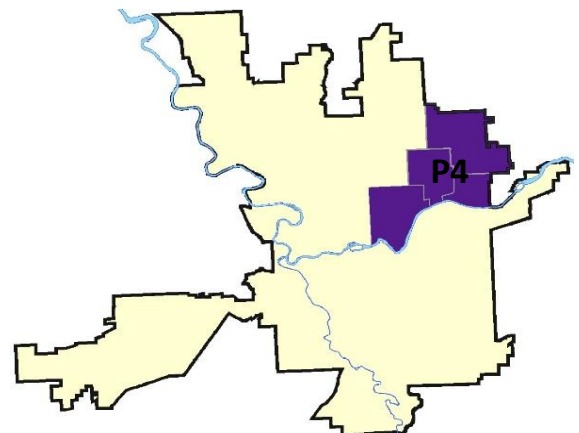
Preliminary IBR Counts

NIBRS Categories (Part 1 Selected)		7 Day Comparison			28 Day Comparison			YTD Comparison		
		Current	Prior	Percent	Current	Prior	Percent	Current	Prior	Percent
Violent	Criminal Homicide	0	0		0	0		4	0	
	Rape	1	0		3	2	50.00%	30	40	-25.00%
	Robbery - Commercial	0	0		0	0		4	17	-76.47%
	Robbery - Person	1	1	0.00%	2	3	-33.33%	29	29	0.00%
	Aggravated Assault - Non DV	0	3	-100.00%	6	7	-14.29%	79	88	-10.23%
	Aggravated Assault - DV	0	1	-100.00%	5	1	400.00%	43	50	-14.00%
Violent Total:		2	5	-60.00%	16	13	23.08%	189	224	-15.63%
Property	Burglary - Residential	5	3	66.67%	13	21	-38.10%	137	145	-5.52%
	Burglary Garage	1	1	0.00%	6	3	100.00%	72	51	41.18%
	Burglary Commercial	1	0		7	2	250.00%	60	51	17.65%
	Larceny	21	26	-19.23%	91	107	-14.95%	1226	1543	-20.54%
	Vehicle Theft	3	5	-40.00%	14	17	-17.65%	195	253	-22.92%
	Arson	1	0		1	2	-50.00%	18	5	260.00%
Property Total:		32	35	-8.57%	132	152	-13.16%	1708	2048	-16.60%
Preliminary Part 1 Crime Totals:		34	40	-15.00%	148	165	-10.30%	1897	2272	-16.51%
Current 7 Day Period:		12/6/2020 - 12/12/2020			Prior 7 Day Period:		11/29/2020 - 12/5/2020			
Current 28 Day Period:		11/15/2020 - 12/12/2020			Prior 28 Day Period:		10/18/2020 - 11/14/2020			
Current YTD Day Period:		1/1/2020 - 12/12/2020			Prior YTD Period:		1/1/2019 - 12/12/2019			

Prepared by SPD Crime Analysis Office - Monday, December 14, 2020

NOTE: SPD moved from UCR to the NIBRS reporting standard on 10/4/16 following the transition to a new RMS System. [Numbers on CompStat reports prior to this date should not be used as a comparison to those on this report.](#) Additional info on these reporting standards can be found on the FBI website: <https://ucr.fbi.gov/nibrs-overview>

This chart represents Preliminary counts of selected crime categories from Police Case Reports. Full statistical analysis to determine the confidence level of this data has not been performed. The % change columns on the preliminary counts differ from the percentage change on the NIBRS crime report, sometimes significantly. The CompStat report is designed for operational use and includes only selected NIBRS categories and coding less complex than full NIBRS rules. Official statistics for these and other NIBRS categories can be found on WASPC & FBI websites once available.



Sunday - Saturday

NE - Northeast District (P4)

12/6/2020 TO 12/12/2020



<u>A/C</u>	<u>Offense Statute</u>	<u>Address</u>	<u>Reported Date</u>	<u>Dist</u>
<u>SPB4BE</u>				
A	RESIDENTIAL BURGLARY	2000 E PROVIDENCE AVE	12/9/2020	P4
C	THEFT 2D FROM MOTOR VEHICLE	2800 E WELLESLEY AVE	12/7/2020	P4
C	THEFT 2D FROM MOTOR VEHICLE	2900 E PROVIDENCE AVE	12/8/2020	P4
C	THEFT 3D ALL OTHER	2900 E EUCLID AVE	12/7/2020	P4
C	THEFT 3D FROM BUILDING	3200 N REGAL ST	12/6/2020	P4
C	THEFT 3D VEHICLE PARTS AND ACCESSORIES	2800 E WELLESLEY AVE	12/7/2020	P4
C	THEFT 3D VEHICLE PARTS AND ACCESSORIES	3000 N NAPA ST	12/7/2020	P4
<u>SPB4HI</u>				
A	BURGLARY 2D FENCED AREA	N MYRTLE ST / E DALKE AVE	12/9/2020	P4
C	IBR Purposes Only - Burglary/Breaking & Entering	3000 E WELLESLEY AVE	12/10/2020	P4
C	RAPE 3D		12/12/2020	P8
C	RESIDENTIAL BURGLARY	3000 E WELLESLEY AVE	12/10/2020	P4
C	ROBBERY 1D PERSON	3000 E BROAD AVE	12/10/2020	P4
C	THEFT 3D FROM BUILDING	4300 E PRINCETON AVE	12/12/2020	P4
C	THEFT OF MOTOR VEHICLE	3000 E WELLESLEY AVE	12/10/2020	P4
<u>SPB4LO</u>				
C	ARSON 1D	1900 N DIVISION ST	12/9/2020	P2
C	BURGLARY 2D COMMERCIAL	2400 N ASTOR ST	12/10/2020	P4
C	BURGLARY 2D GARAGE	3000 N HOGAN ST	12/9/2020	P4
C	MAIL THEFT	300 E INDIANA AVE	12/7/2020	P4
C	RESIDENTIAL BURGLARY	500 E SINTO AVE	12/11/2020	P4
C	RESIDENTIAL BURGLARY	1100 E NORA AVE	12/12/2020	P4
C	THEFT 2D ALL OTHER	1100 E MONTGOMERY AVE	12/10/2020	P4
C	THEFT 2D FROM MOTOR VEHICLE	E CATALDO AVE / N COLUMBUS ST	12/7/2020	P5
C	THEFT 2D FROM MOTOR VEHICLE	N RUBY ST / E NORA AVE	12/10/2020	P4
C	THEFT 3D ALL OTHER	0 E SINTO AVE	12/9/2020	P4
C	THEFT 3D ALL OTHER	1300 N DIVISION ST	12/9/2020	P1
C	THEFT 3D FROM BUILDING	3000 N WISCOMB ST	12/9/2020	P4
C	THEFT 3D FROM BUILDING	500 E SINTO AVE	12/11/2020	P4
C	THEFT 3D FROM MOTOR VEHICLE	900 E MISSION AVE	12/9/2020	P4
A	THEFT 3D FROM MOTOR VEHICLE	0 E SINTO AVE	12/9/2020	P4
C	THEFT 3D FROM MOTOR VEHICLE	2400 N ASTOR ST	12/10/2020	P4
C	THEFT 3D VEHICLE PARTS AND ACCESSORIES	2900 N MAYFAIR ST	12/10/2020	P4
C	THEFT OF MOTOR VEHICLE	1500 E ILLINOIS AVE	12/10/2020	P3
C	THEFT OF MOTOR VEHICLE	2700 N RUBY ST	12/10/2020	P2
<u>SPB4MI</u>				
C	THEFT 2D FROM MOTOR VEHICLE	3800 E CARLISLE AVE	12/7/2020	P4

For protection of victim privacy, the entire address on sexual assault crimes has been redacted.

SPOKANE POLICE DEPARTMENT



SOUTH **Police Service Area**

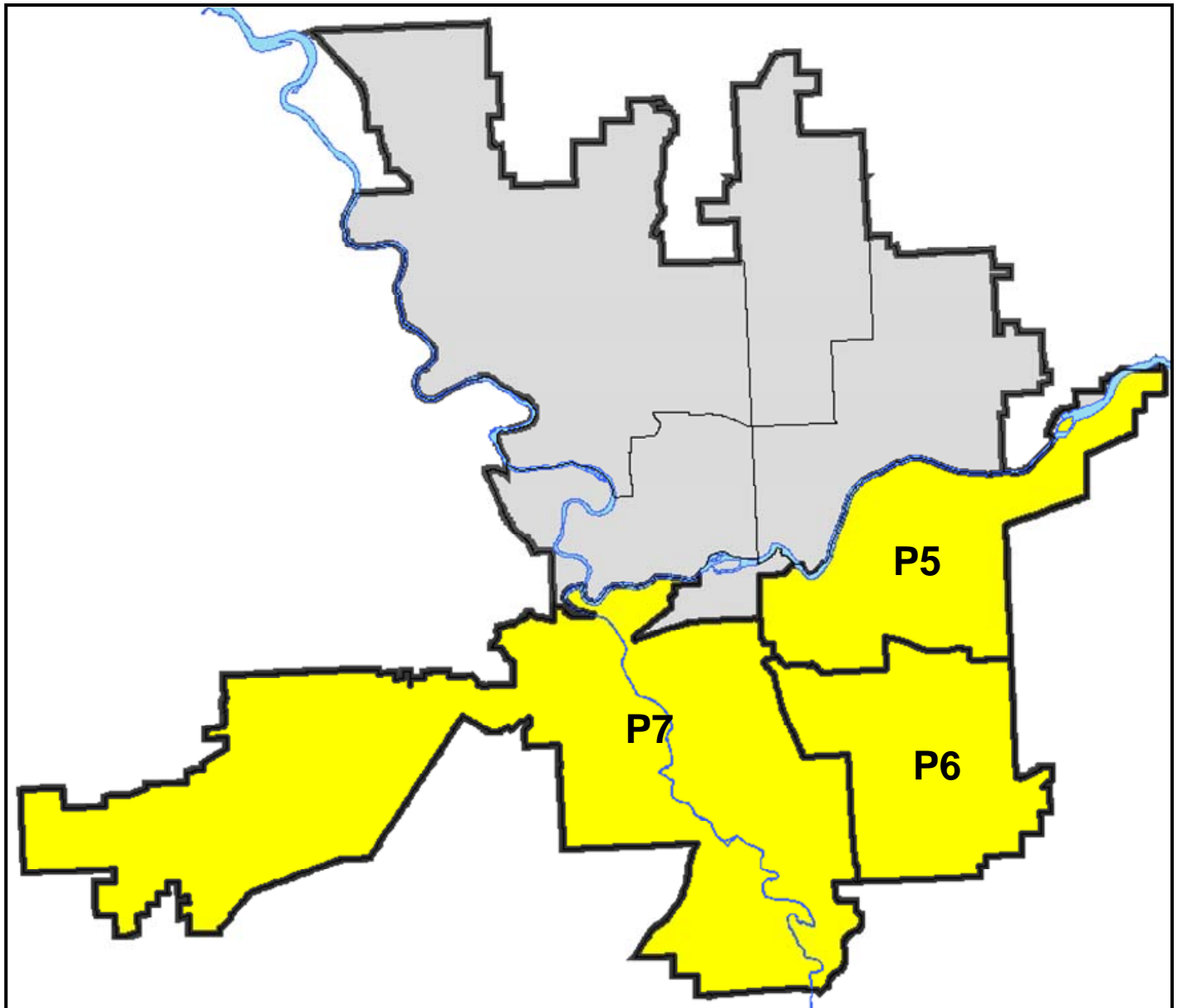
PSA Commander

Captain Tracie Meidl

South Central District (P5)

Southeast District (P6)

Southwest District (P7)



POLICE SUMMARY - Ending: Saturday, December 12, 2020

SOUTH PRECINCT (P5, P6, and P7)



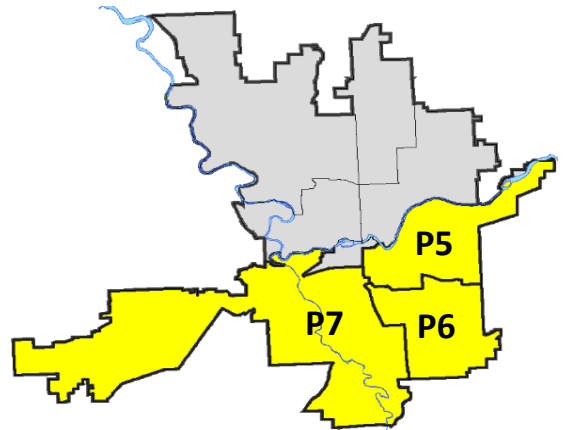
Preliminary IBR Counts

NIBRS Categories (Part 1 Selected)		7 Day Comparison			28 Day Comparison			YTD Comparison		
		Current	Prior	Percent	Current	Prior	Percent	Current	Prior	Percent
Violent	Criminal Homicide	0	0		0	0		4	3	33.33%
	Rape	1	1	0.00%	6	9	-33.33%	69	60	15.00%
	Robbery - Commercial	0	0		0	0		12	12	0.00%
	Robbery - Person	2	0		5	4	25.00%	59	64	-7.81%
	Aggravated Assault - Non DV	0	3	-100.00%	7	8	-12.50%	133	143	-6.99%
	Aggravated Assault - DV	2	1	100.00%	9	6	50.00%	89	121	-26.45%
Violent Total:		5	5	0.00%	27	27	0.00%	366	403	-9.18%
Property	Burglary - Residential	5	5	0.00%	18	17	5.88%	272	263	3.42%
	Burglary Garage	1	7	-85.71%	17	13	30.77%	197	193	2.07%
	Burglary Commercial	5	4	25.00%	16	6	166.67%	163	157	3.82%
	Larceny	43	54	-20.37%	203	221	-8.14%	2815	2938	-4.19%
	Vehicle Theft	2	3	-33.33%	21	29	-27.59%	351	348	0.86%
	Arson	0	0		2	0		31	12	158.33%
Property Total:		56	73	-23.29%	277	286	-3.15%	3829	3911	-2.10%
Preliminary Part 1 Crime Totals:		61	78	-21.79%	304	313	-2.88%	4195	4314	-2.76%
Current 7 Day Period:		12/6/2020 - 12/12/2020			Prior 7 Day Period:		11/29/2020 - 12/5/2020			
Current 28 Day Period:		11/15/2020 - 12/12/2020			Prior 28 Day Period:		10/18/2020 - 11/14/2020			
Current YTD Day Period:		1/1/2020 - 12/12/2020			Prior YTD Period:		1/1/2019 - 12/12/2019			

Prepared by SPD Crime Analysis Office - Monday, December 14, 2020

NOTE: SPD moved from UCR to the NIBRS reporting standard on 10/4/16 following the transition to a new RMS System. [Numbers on CompStat reports prior to this date should not be used as a comparison to those on this report.](#) Additional info on these reporting standards can be found on the FBI website: <https://ucr.fbi.gov/nibrs-overview>

This chart represents Preliminary counts of selected crime categories from Police Case Reports. Full statistical analysis to determine the confidence level of this data has not been performed. The % change columns on the preliminary counts differ from the percentage change on the NIBRS crime report, sometimes significantly. The CompStat report is designed for operational use and includes only selected NIBRS categories and coding less complex than full NIBRS rules. Official statistics for these and other NIBRS categories can be found on WASPC & FBI websites once available.



POLICE SUMMARY - Ending: Saturday, December 12, 2020



SE - South Central District (P5)

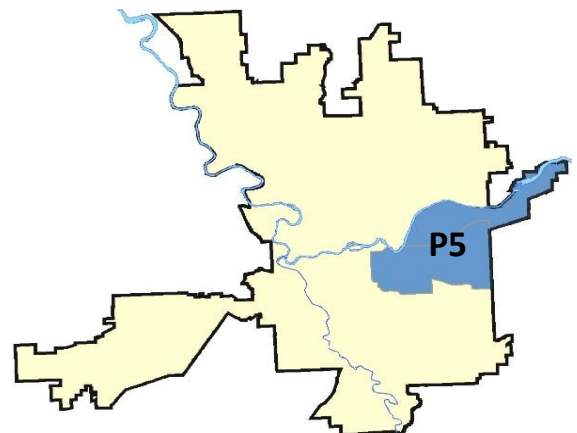
Preliminary IBR Counts


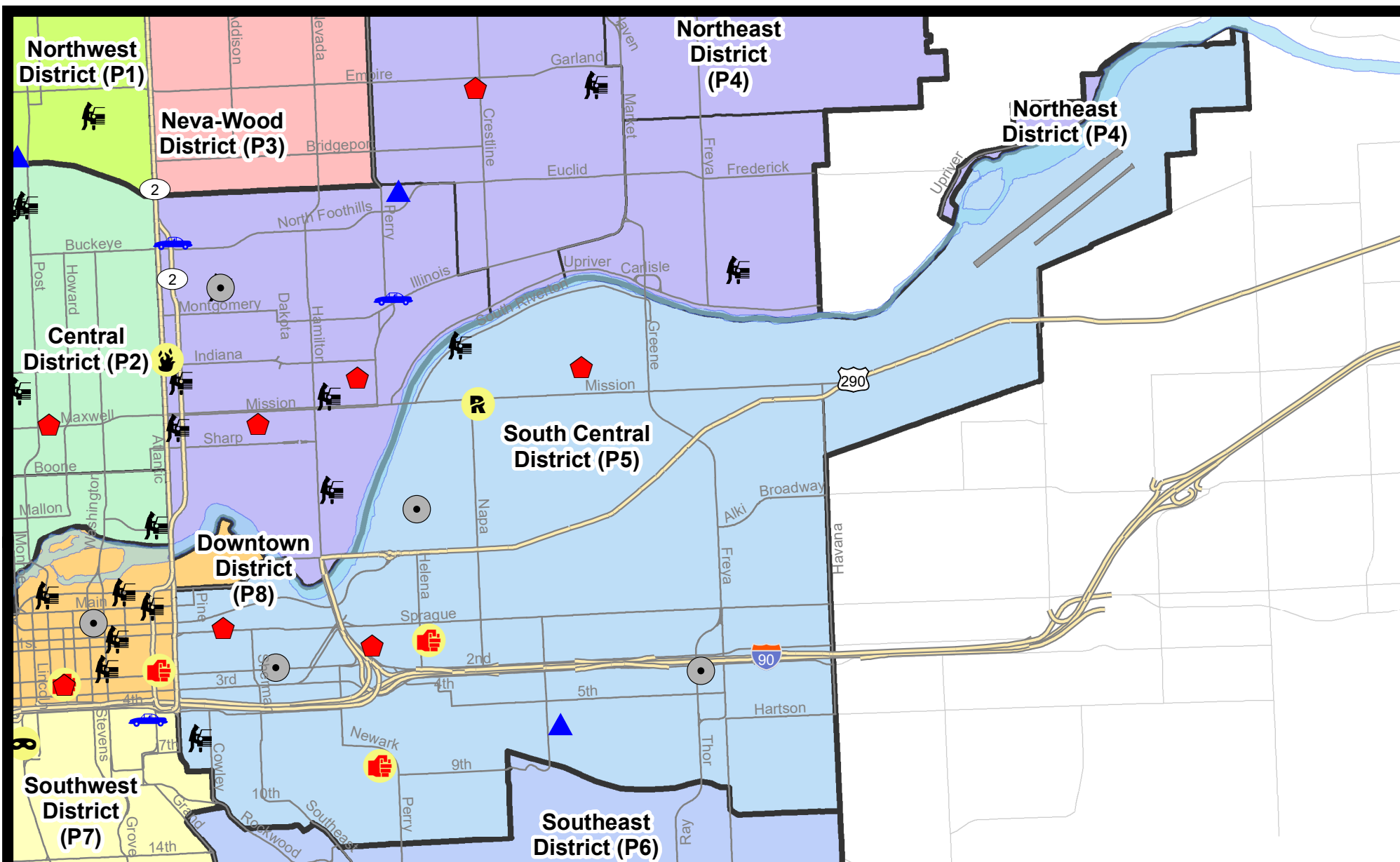
NIBRS Categories (Part 1 Selected)		7 Day Comparison			28 Day Comparison			YTD Comparison		
		Current	Prior	Percent	Current	Prior	Percent	Current	Prior	Percent
Violent	Criminal Homicide	0	0		0	0		2	3	-33.33%
	Rape	1	0		2	5	-60.00%	27	28	-3.57%
	Robbery - Commercial	0	0		0	0		5	5	0.00%
	Robbery - Person	0	0		2	3	-33.33%	27	34	-20.59%
	Aggravated Assault - Non DV	0	0		4	5	-20.00%	71	72	-1.39%
	Aggravated Assault - DV	2	0		4	2	100.00%	41	59	-30.51%
Violent Total:		3	0		12	15	-20.00%	173	201	-13.93%
Property	Burglary - Residential	3	5	-40.00%	12	11	9.09%	101	83	21.69%
	Burglary Garage	1	2	-50.00%	3	3	0.00%	32	39	-17.95%
	Burglary Commercial	3	1	200.00%	8	3	166.67%	91	93	-2.15%
	Larceny	16	23	-30.43%	81	70	15.71%	956	1081	-11.56%
	Vehicle Theft	0	2	-100.00%	11	15	-26.67%	150	160	-6.25%
	Arson	0	0		1	0		13	8	62.50%
Property Total:		23	33	-30.30%	116	102	13.73%	1343	1464	-8.27%
Preliminary Part 1 Crime Totals:		26	33	-21.21%	128	117	9.40%	1516	1665	-8.95%
Current 7 Day Period:		12/6/2020 - 12/12/2020			Prior 7 Day Period:		11/29/2020 - 12/5/2020			
Current 28 Day Period:		11/15/2020 - 12/12/2020			Prior 28 Day Period:		10/18/2020 - 11/14/2020			
Current YTD Day Period:		1/1/2020 - 12/12/2020			Prior YTD Period:		1/1/2019 - 12/12/2019			

Prepared by SPD Crime Analysis Office - Monday, December 14, 2020

NOTE: SPD moved from UCR to the NIBRS reporting standard on 10/4/16 following the transition to a new RMS System. [Numbers on CompStat reports prior to this date should not be used as a comparison to those on this report.](#) Additional info on these reporting standards can be found on the FBI website: <https://ucr.fbi.gov/nibrs-overview>

This chart represents Preliminary counts of selected crime categories from Police Case Reports. Full statistical analysis to determine the confidence level of this data has not been performed. The % change columns on the preliminary counts differ from the percentage change on the NIBRS crime report, sometimes significantly. The CompStat report is designed for operational use and includes only selected NIBRS categories and coding less complex than full NIBRS rules. Official statistics for these and other NIBRS categories can be found on WASPC & FBI websites once available.





City of Spokane
South Central District (P5)
Selected
Crime Types
2020-12-06 to 2020-12-12

Prepared By:
Crime Analysis Unit
Spokane Police Department

Legend

NIBRS Events



Criminal Homicide



Rape



Robbery Commercial



Robbery Person



Aggravated Assault



Burglary Residential



Burglary Garage



Burglary Commercial



Vehicle Prowling



Vehicle Theft



Arson

Cases Represent LERMS Crime Codes

Points may indicate multiple events

Note: Veh Prowl is only Larceny category displayed



For Additional Information on Incidents
 pertaining to an Area, Trend, or Pattern
 Contact Information Analysis

0 0.2 0.4 0.6 0.8 1 Miles



THIS IS NOT A LEGAL DOCUMENT:
 The information shown on this map is compiled
 from various sources and is subject to constant
 revision. Information shown on this map should
 not be used to determine the location of facilities
 in relationship to property lines, section lines,
 streets, etc.

Sunday - Saturday

SE - South Central District (P5)

12/6/2020 TO 12/12/2020



A/C	Offense Statute	Address	Reported Date	Dist
<u>SPC5EC</u>				
C	ASSAULT 1D	1300 E NINA AVE	12/12/2020	P6
C	ASSAULT 2D	1600 E 1ST AVE	12/6/2020	P5
C	BURGLARY 2D COMMERCIAL	600 E 2ND AVE	12/9/2020	P5
C	BURGLARY 2D COMMERCIAL	300 S THOR ST	12/9/2020	P6
C	BURGLARY 2D FENCED AREA	1300 E PACIFIC AVE	12/7/2020	P5
C	BURGLARY 2D GARAGE	2400 E HARTSON AVE	12/11/2020	P5
A	RESIDENTIAL BURGLARY	1200 E PACIFIC AVE	12/9/2020	P5
C	RESIDENTIAL BURGLARY	200 E SPRAGUE AVE	12/9/2020	P8
C	THEFT 1D ALL OTHER	1100 E NEWARK AVE	12/11/2020	P5
C	THEFT 2D ALL OTHER	300 S THOR ST	12/12/2020	P5
C	THEFT 2D FROM BUILDING	600 E 2ND AVE	12/9/2020	P5
C	THEFT 2D FROM BUILDING	200 S DIVISION ST	12/10/2020	P5
C	THEFT 2D FROM MOTOR VEHICLE	100 E HARTSON AVE	12/8/2020	P5
C	THEFT 3D ALL OTHER	100 N HELENA ST	12/7/2020	P5
C	THEFT 3D ALL OTHER	600 S RICHARD ALLEN CT	12/8/2020	P6
C	THEFT 3D CITY SHOPLIFTING	400 S THOR ST	12/9/2020	P6
C	THEFT 3D SHOPLIFTING	300 S THOR ST	12/9/2020	P6
C	THEFT 3D SHOPLIFTING	3000 E SPRAGUE AVE	12/10/2020	P5
<u>SPC5GP</u>				
C	BURGLARY 2D COMMERCIAL	800 N HELENA ST	12/8/2020	P6
C	RAPE OF A CHILD 1D		12/10/2020	P1
C	RESIDENTIAL BURGLARY	2700 E NORA AVE	12/7/2020	P5
C	THEFT 2D FROM BUILDING	2700 E NORA AVE	12/7/2020	P5
C	THEFT 2D FROM BUILDING	4300 E TRENT AVE	12/11/2020	P5
C	THEFT 2D FROM MOTOR VEHICLE	1800 E SOUTH RIVERTON AVE	12/10/2020	P5
C	THEFT 3D ALL OTHER	1700 E CATALDO AVE	12/6/2020	P5
C	THEFT 3D ALL OTHER	2900 E INDIANA AVE	12/7/2020	P5

POLICE SUMMARY - Ending: Saturday, December 12, 2020



SE - Southeast District (P6)

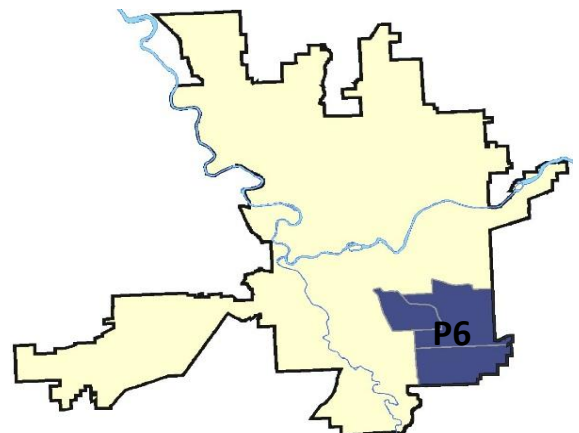
Preliminary IBR Counts

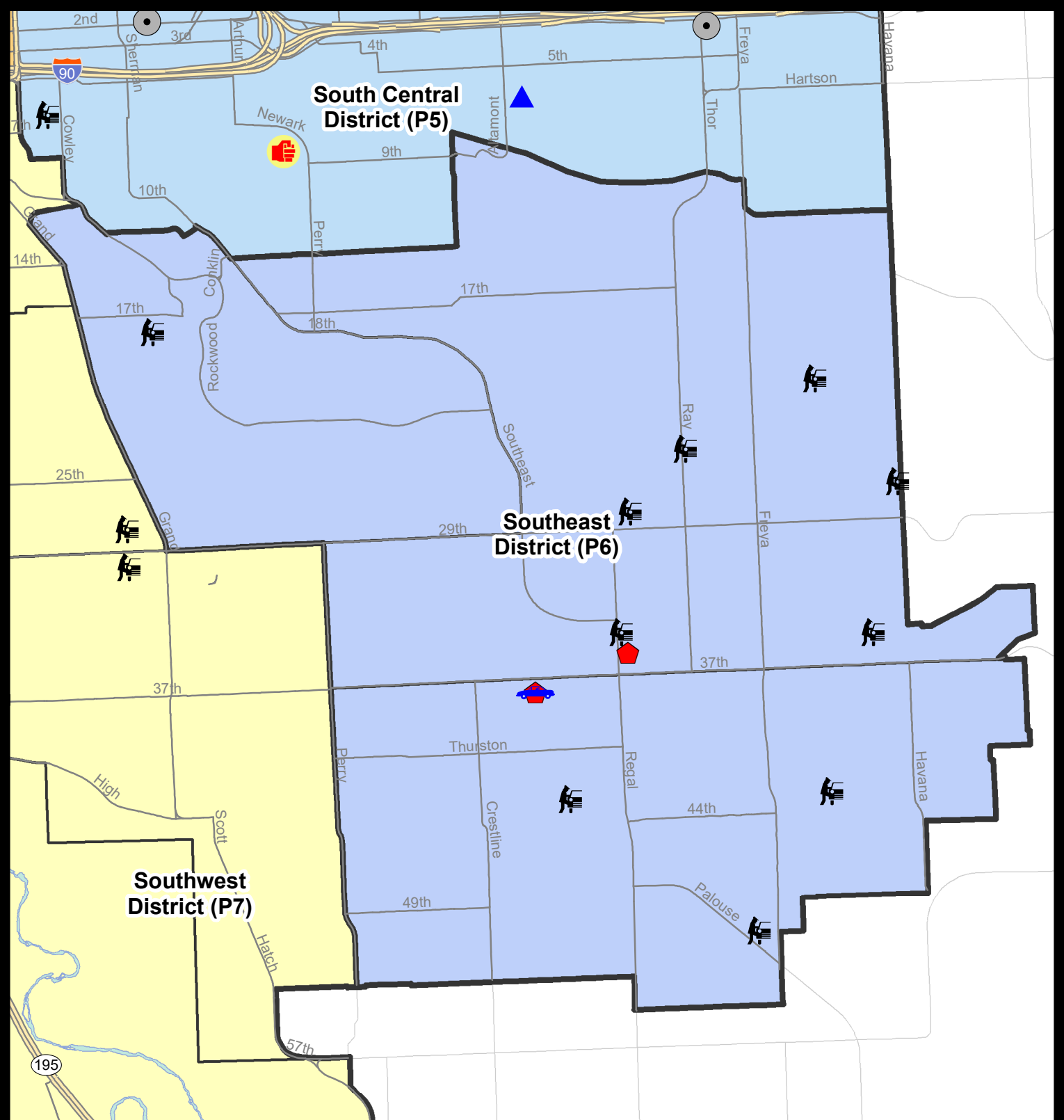
NIBRS Categories (Part 1 Selected)		7 Day Comparison			28 Day Comparison			YTD Comparison		
		Current	Prior	Percent	Current	Prior	Percent	Current	Prior	Percent
Violent	Criminal Homicide	0	0		0	0		1	0	
	Rape	0	0		2	0		12	15	-20.00%
	Robbery - Commercial	0	0		0	0		5	4	25.00%
	Robbery - Person	0	0		0	0		6	10	-40.00%
	Aggravated Assault - Non DV	0	1	-100.00%	1	2	-50.00%	15	13	15.38%
	Aggravated Assault - DV	0	1	-100.00%	3	0		17	22	-22.73%
Violent Total:		0	2	-100.00%	6	2	200.00%	56	64	-12.50%
Property	Burglary - Residential	2	0		4	1	300.00%	58	65	-10.77%
	Burglary Garage	0	2	-100.00%	7	6	16.67%	88	72	22.22%
	Burglary Commercial	0	1	-100.00%	1	0		19	14	35.71%
	Larceny	15	14	7.14%	51	63	-19.05%	619	719	-13.91%
	Vehicle Theft	1	1	0.00%	4	2	100.00%	58	70	-17.14%
	Arson	0	0		0	0		5	1	400.00%
Property Total:		18	18	0.00%	67	72	-6.94%	847	941	-9.99%
Preliminary Part 1 Crime Totals:		18	20	-10.00%	73	74	-1.35%	903	1005	-10.15%
Current 7 Day Period:		12/6/2020 - 12/12/2020			Prior 7 Day Period:		11/29/2020 - 12/5/2020			
Current 28 Day Period:		11/15/2020 - 12/12/2020			Prior 28 Day Period:		10/18/2020 - 11/14/2020			
Current YTD Day Period:		1/1/2020 - 12/12/2020			Prior YTD Period:		1/1/2019 - 12/12/2019			

Prepared by SPD Crime Analysis Office - Monday, December 14, 2020

NOTE: SPD moved from UCR to the NIBRS reporting standard on 10/4/16 following the transition to a new RMS System. [Numbers on CompStat reports prior to this date should not be used as a comparison to those on this report.](#) Additional info on these reporting standards can be found on the FBI website: <https://ucr.fbi.gov/nibrs-overview>

This chart represents Preliminary counts of selected crime categories from Police Case Reports. Full statistical analysis to determine the confidence level of this data has not been performed. The % change columns on the preliminary counts differ from the percentage change on the NIBRS crime report, sometimes significantly. The CompStat report is designed for operational use and includes only selected NIBRS categories and coding less complex than full NIBRS rules. Official statistics for these and other NIBRS categories can be found on WASPC & FBI websites once available.





City of Spokane
Southeast District (P6)
Selected
Crime Codes
2020-12-06 to 2020-12-12
 Prepared By:
 Crime Analysis Unit
 Spokane Police Department

Legend

NIBRS Events



Criminal Homicide



Rape



Robbery Commercial



Robbery Person



Aggravated Assault



Burglary Residential



Burglary Garage



Burglary Commercial



Vehicle Prowling



Vehicle Theft



Arson



Cases Represent LERMS Crime Codes
 Points may indicate multiple events
 Note: Veh Prowl is only Larceny displayed

For Additional Information on
 Incidents pertaining to an
 Area, Trend, or Pattern
 Contact Information Analysis

0 0.15 0.3 0.6 Miles



THIS IS NOT A LEGAL DOCUMENT:
 The information shown on this map is compiled
 from various sources and is subject to constant
 revision. Information shown on this map should
 not be used to determine the location of facilities
 in relationship to property lines, section lines,
 streets, etc.

Sunday - Saturday

SE - Southeast District (P6)

12/6/2020 TO 12/12/2020



<u>A/C</u>	<u>Offense Statute</u>	<u>Address</u>	<u>Reported Date</u>	<u>Dist</u>
<u>SPC6LH</u>				
C	MAIL THEFT	3100 E 37TH AVE	12/7/2020	P6
C	RESIDENTIAL BURGLARY	2900 E 36TH AVE	12/6/2020	P6
C	THEFT 2D FROM MOTOR VEHICLE	2900 E 29TH AVE	12/6/2020	P6
C	THEFT 2D FROM MOTOR VEHICLE	2700 S HAVANA ST	12/11/2020	P6
C	THEFT 2D FROM MOTOR VEHICLE	3900 E 21ST AVE	12/11/2020	P6
C	THEFT 3D FROM MOTOR VEHICLE	2400 S RAY ST	12/8/2020	P6
A	THEFT 3D FROM MOTOR VEHICLE	2900 E 35TH AVE	12/10/2020	P6
A	THEFT 3D FROM MOTOR VEHICLE	4200 E 35TH AVE	12/11/2020	P5
<u>SPC6RW</u>				
C	THEFT 3D ALL OTHER	400 E 19TH AVE	12/9/2020	P6
C	THEFT 3D FROM MOTOR VEHICLE	600 E 18TH AVE	12/10/2020	P6
<u>SPC6SG</u>				
C	MAIL THEFT	4200 S PITTSBURG ST	12/8/2020	P6
C	MAIL THEFT	5000 S REGAL ST	12/11/2020	P5
C	RESIDENTIAL BURGLARY	2500 E 38TH AVE	12/12/2020	P6
C	THEFT 1D ALL OTHER	4600 E 43RD AVE	12/10/2020	P6
C	THEFT 2D FROM MOTOR VEHICLE	3500 E 50TH AVE	12/7/2020	P6
C	THEFT 3D FROM MOTOR VEHICLE	3800 E BELLERIVE LN	12/12/2020	P6
C	THEFT OF A FIREARM FROM MOTOR VEHICLE	4200 S STONINGTON LN	12/11/2020	P6
C	THEFT OF MOTOR VEHICLE	2500 E 38TH AVE	12/12/2020	P6

POLICE SUMMARY - Ending: Saturday, December 12, 2020



SW - Southwest District (P7)

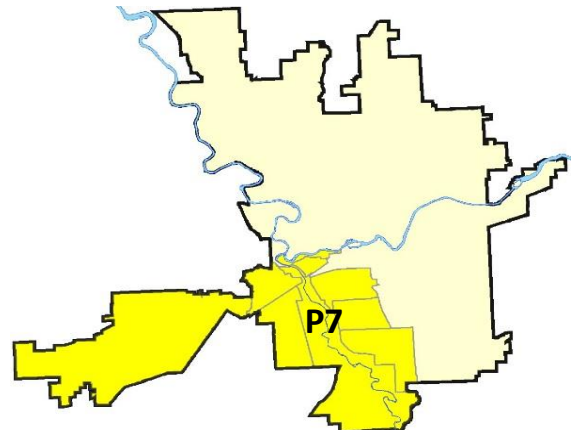
Preliminary IBR Counts

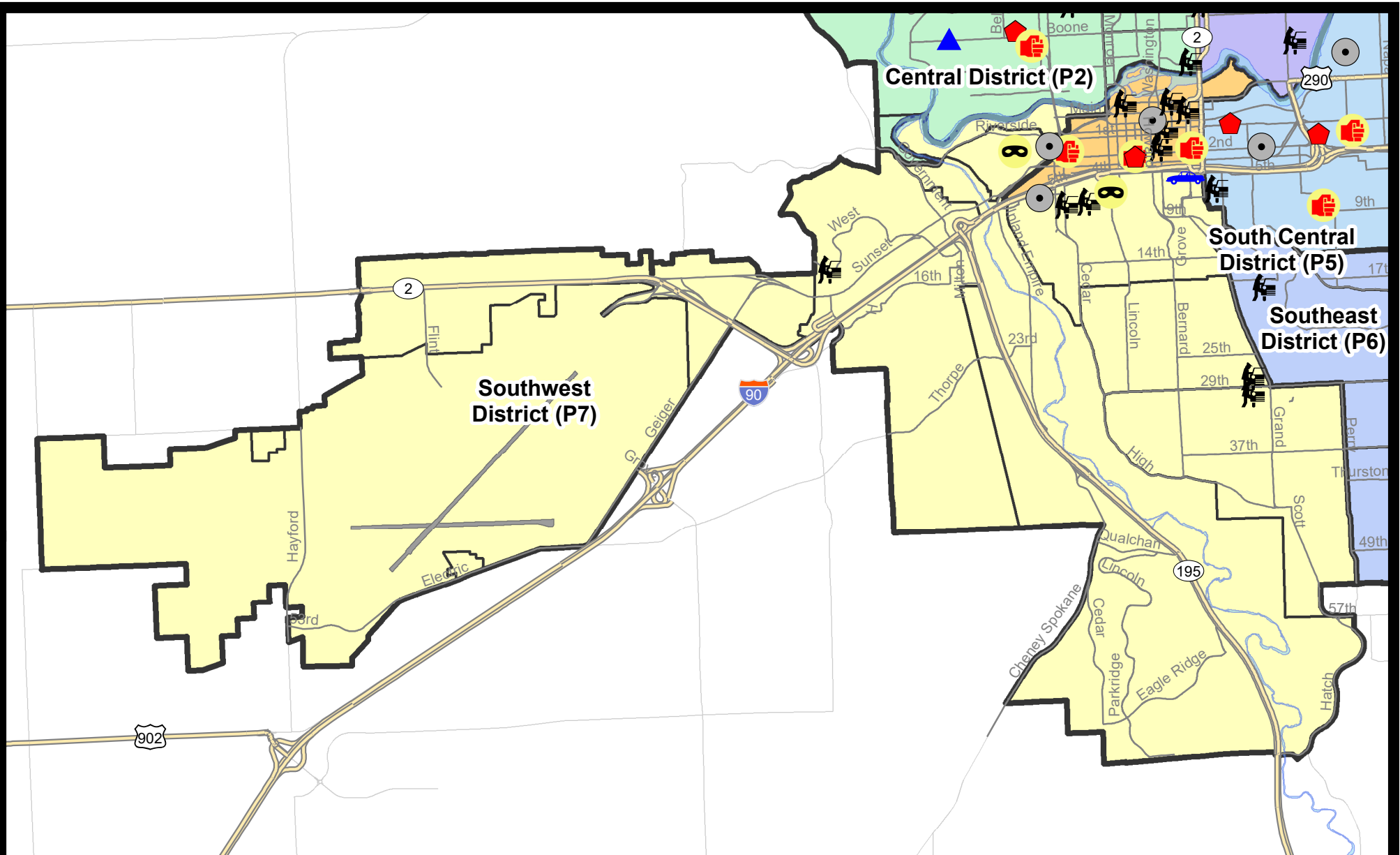
NIBRS Categories (Part 1 Selected)		7 Day Comparison			28 Day Comparison			YTD Comparison		
		Current	Prior	Percent	Current	Prior	Percent	Current	Prior	Percent
Violent	Criminal Homicide	0	0		0	0		1	0	
	Rape	0	1	-100.00%	2	4	-50.00%	30	17	76.47%
	Robbery - Commercial	0	0		0	0		2	3	-33.33%
	Robbery - Person	2	0		3	1	200.00%	26	20	30.00%
	Aggravated Assault - Non DV	0	2	-100.00%	2	1	100.00%	47	58	-18.97%
	Aggravated Assault - DV	0	0		2	4	-50.00%	31	40	-22.50%
Violent Total:		2	3	-33.33%	9	10	-10.00%	137	138	-0.72%
Property	Burglary - Residential	0	0		2	5	-60.00%	113	115	-1.74%
	Burglary Garage	0	3	-100.00%	7	4	75.00%	77	82	-6.10%
	Burglary Commercial	2	2	0.00%	7	3	133.33%	53	50	6.00%
	Larceny	12	17	-29.41%	71	88	-19.32%	1240	1138	8.96%
	Vehicle Theft	1	0		6	12	-50.00%	143	118	21.19%
	Arson	0	0		1	0		13	3	333.33%
Property Total:		15	22	-31.82%	94	112	-16.07%	1639	1506	8.83%
Preliminary Part 1 Crime Totals:		17	25	-32.00%	103	122	-15.57%	1776	1644	8.03%
Current 7 Day Period:		12/6/2020 - 12/12/2020			Prior 7 Day Period:		11/29/2020 - 12/5/2020			
Current 28 Day Period:		11/15/2020 - 12/12/2020			Prior 28 Day Period:		10/18/2020 - 11/14/2020			
Current YTD Day Period:		1/1/2020 - 12/12/2020			Prior YTD Period:		1/1/2019 - 12/12/2019			

Prepared by SPD Crime Analysis Office - Monday, December 14, 2020

NOTE: SPD moved from UCR to the NIBRS reporting standard on 10/4/16 following the transition to a new RMS System. [Numbers on CompStat reports prior to this date should not be used as a comparison to those on this report.](#) Additional info on these reporting standards can be found on the FBI website: <https://ucr.fbi.gov/nibrs-overview>

This chart represents Preliminary counts of selected crime categories from Police Case Reports. Full statistical analysis to determine the confidence level of this data has not been performed. The % change columns on the preliminary counts differ from the percentage change on the NIBRS crime report, sometimes significantly. The CompStat report is designed for operational use and includes only selected NIBRS categories and coding less complex than full NIBRS rules. Official statistics for these and other NIBRS categories can be found on WASPC & FBI websites once available.





City of Spokane
Southwest District (P7)
Selected
Crime Types
2020-12-06 to 2020-12-12
 Prepared By:
 Crime Analysis Unit
 Spokane Police Department

Legend

NIBRS Events



Robbery Commercial

Robbery Person

Aggravated Assault

Burglary Residential

Burglary Garage

Burglary Commercial

Vehicle Prowling

Vehicle Theft

Arson

Cases Represent LERMS Crime Codes
 Points may indicate multiple events
 Note: Veh Prowl is only Larceny category displayed



For Additional Information on Incidents
 pertaining to an Area, Trend, or Pattern
 Contact Information Analysis

0 0.2 0.4 0.6 0.8 1 1.2 1.4 1.6 Miles



THIS IS NOT A LEGAL DOCUMENT:
 The information shown on this map is compiled
 from various sources and is subject to constant
 revision. Information shown on this map should
 not be used to determine the location of facilities
 in relationship to property lines, section lines,
 streets, etc.



Sunday - Saturday

SE - Southwest District (P7)

12/6/2020 TO 12/12/2020



<u>A/C</u>	<u>Offense Statute</u>	<u>Address</u>	<u>Reported Date</u>	<u>Dist</u>
<u>SPD7BA</u>				
C	BURGLARY 2D COMMERCIAL	1600 W PACIFIC AVE	12/11/2020	P8
C	ROBBERY 2D PERSON	2000 W PACIFIC AVE	12/9/2020	P7
C	THEFT 2D FROM BUILDING	2000 W PACIFIC AVE	12/10/2020	P7
C	THEFT 3D ALL OTHER	1900 W 3RD AVE	12/10/2020	P7
C	THEFT 3D VEHICLE PARTS AND ACCESSORIES	W RIVERSIDE AVE / S CANNON ST	12/11/2020	P7
<u>SPD7CH</u>				
A	BURGLARY 2D COMMERCIAL	1700 W 6TH AVE	12/10/2020	P7
C	ROBBERY 2D PERSON	S MONROE ST / W 6TH AVE	12/7/2020	P7
A	THEFT 3D FROM MOTOR VEHICLE	1400 W 7TH AVE	12/9/2020	P7
C	THEFT 3D FROM MOTOR VEHICLE	1200 W 7TH AVE	12/10/2020	P7
C	THEFT OF MOTOR VEHICLE	100 W 5TH AVE	12/9/2020	P5
<u>SPD7CS</u>				
C	MAIL THEFT	3800 S GRAND BLVD	12/12/2020	P7
C	THEFT 1D FROM MOTOR VEHICLE	300 E 30TH AVE	12/10/2020	P7
C	THEFT 3D ALL OTHER	500 E 41ST AVE	12/11/2020	P7
C	THEFT 3D SHOPLIFTING	800 E 29TH AVE	12/10/2020	P7
<u>SPD7MC</u>				
C	THEFT 3D FROM MOTOR VEHICLE	300 E 28TH AVE	12/10/2020	P7
<u>SPD7WH</u>				
C	THEFT 3D FROM BUILDING	2800 W 7TH AVE	12/9/2020	P7
C	THEFT 3D FROM MOTOR VEHICLE	1300 S WESTCLIFF PL	12/8/2020	P7

SPOKANE POLICE DEPARTMENT

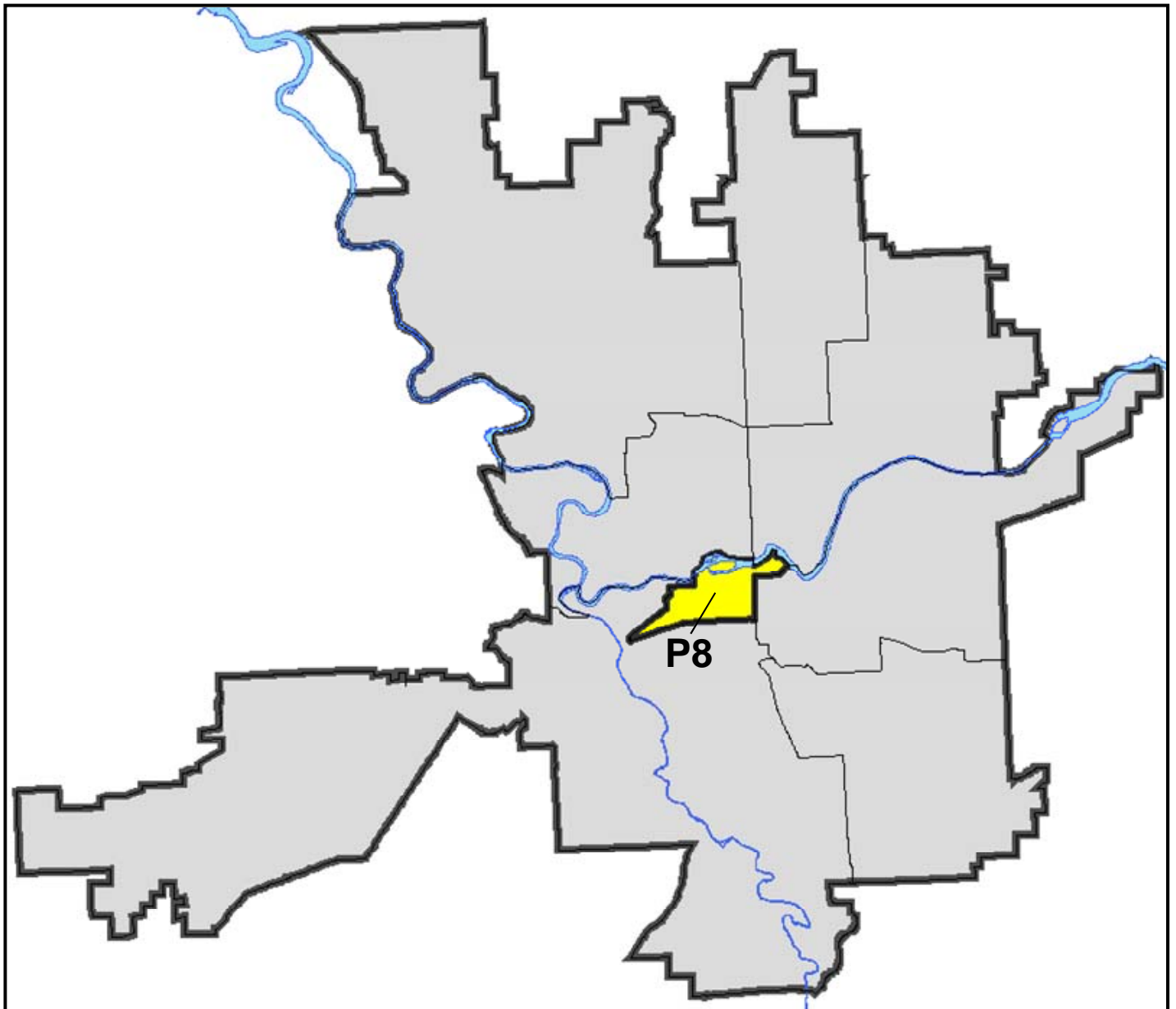
DOWNTOWN

Police Service Area



PSA Commander

Captain David Singley



POLICE SUMMARY - Ending: Saturday, December 12, 2020

DOWNTOWN PRECINCT (P8)



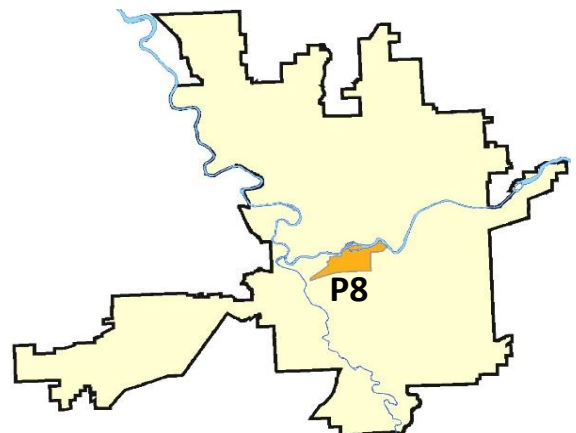
Preliminary IBR Counts

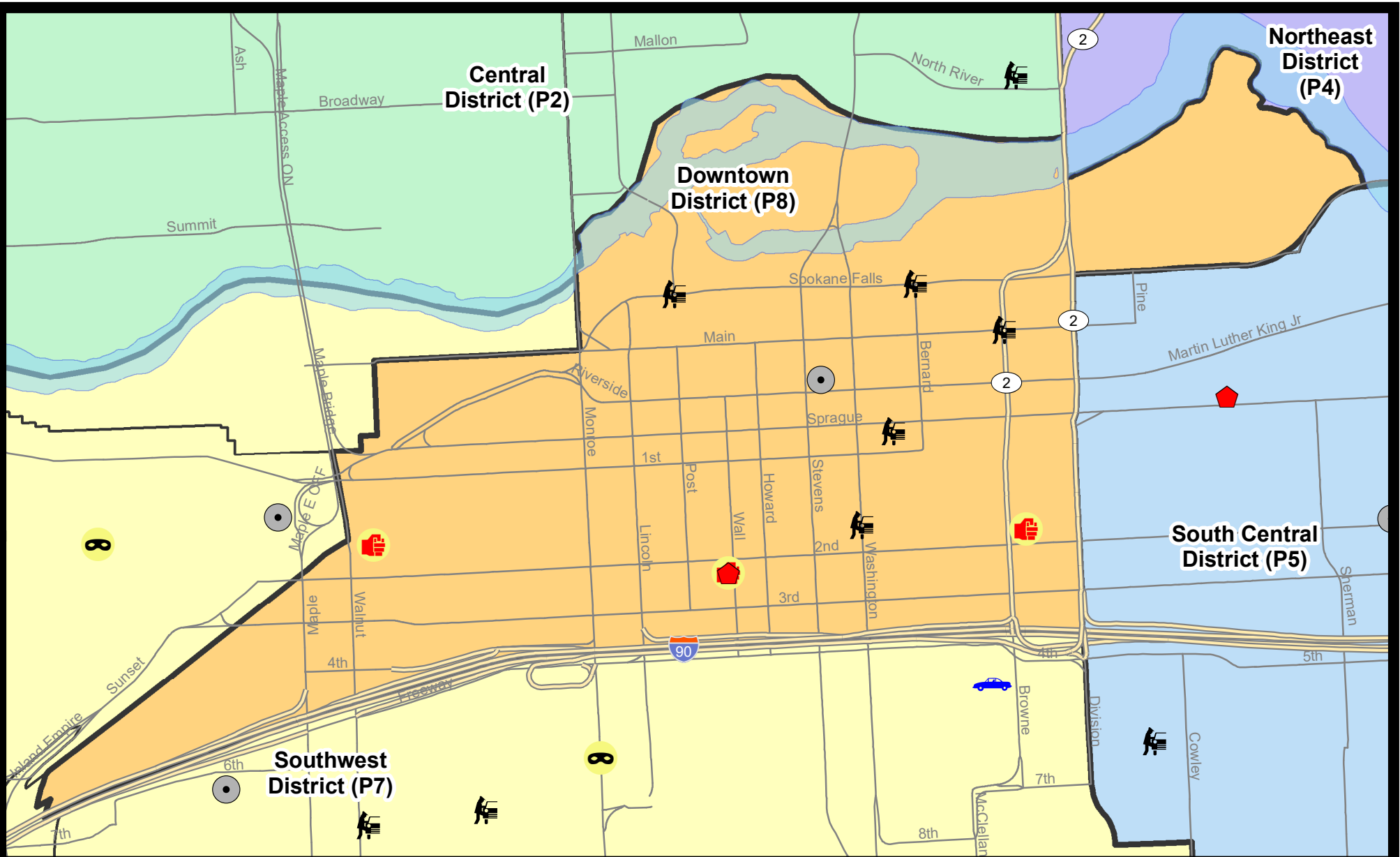
NIBRS Categories (Part 1 Selected)		7 Day Comparison			28 Day Comparison			YTD Comparison		
		Current	Prior	Percent	Current	Prior	Percent	Current	Prior	Percent
Violent	Criminal Homicide	0	0		0	0		3	1	200.00%
	Rape	0	2	-100.00%	3	3	0.00%	20	33	-39.39%
	Robbery - Commercial	0	0		0	0		4	11	-63.64%
	Robbery - Person	0	0		0	4	-100.00%	50	48	4.17%
	Aggravated Assault - Non DV	3	2	50.00%	8	6	33.33%	85	107	-20.56%
	Aggravated Assault - DV	0	0		0	0		15	14	7.14%
Violent Total:		3	4	-25.00%	11	13	-15.38%	177	214	-17.29%
Property	Burglary - Residential	1	0		1	4	-75.00%	22	19	15.79%
	Burglary Garage	0	1	-100.00%	1	0		6	1	500.00%
	Burglary Commercial	1	1	0.00%	2	2	0.00%	82	65	26.15%
	Larceny	10	6	66.67%	36	39	-7.69%	687	944	-27.22%
	Vehicle Theft	0	0		2	1	100.00%	53	64	-17.19%
	Arson	0	0		0	1	-100.00%	10	9	11.11%
Property Total:		12	8	50.00%	42	47	-10.64%	860	1102	-21.96%
Preliminary Part 1 Crime Totals:		15	12	25.00%	53	60	-11.67%	1037	1316	-21.20%
Current 7 Day Period:		12/6/2020 - 12/12/2020			Prior 7 Day Period:		11/29/2020 - 12/5/2020			
Current 28 Day Period:		11/15/2020 - 12/12/2020			Prior 28 Day Period:		10/18/2020 - 11/14/2020			
Current YTD Day Period:		1/1/2020 - 12/12/2020			Prior YTD Period:		1/1/2019 - 12/12/2019			

Prepared by SPD Crime Analysis Office - Monday, December 14, 2020

NOTE: SPD moved from UCR to the NIBRS reporting standard on 10/4/16 following the transition to a new RMS System. [Numbers on CompStat reports prior to this date should not be used as a comparison to those on this report.](#) Additional info on these reporting standards can be found on the FBI website: <https://ucr.fbi.gov/nibrs-overview>

This chart represents Preliminary counts of selected crime categories from Police Case Reports. Full statistical analysis to determine the confidence level of this data has not been performed. The % change columns on the preliminary counts differ from the percentage change on the NIBRS crime report, sometimes significantly. The CompStat report is designed for operational use and includes only selected NIBRS categories and coding less complex than full NIBRS rules. Official statistics for these and other NIBRS categories can be found on WASPC & FBI websites once available.





City of Spokane
Downtown District (P8)
Selected
Crime Types
2020-12-06 to 2020-12-12
 Prepared By:
 Crime Analysis Unit
 Spokane Police Department

Legend

NIBRS Events



Robbery Commercial



Robbery Person



Aggravated Assault



Burglary Residential



Burglary Garage



Burglary Commercial



Vehicle Prowling



Vehicle Theft



Arson

Cases Represent LERMS Crime Codes
 Points may indicate multiple events
 Note: Veh Prowl is only Larceny category displayed



For Additional Information on Incidents
 pertaining to an Area, Trend, or Pattern
 Contact Information Analysis

0 0.2 Miles



THIS IS NOT A LEGAL DOCUMENT:
 The information shown on this map is compiled
 from various sources and is subject to constant
 revision. Information shown on this map should
 not be used to determine the location of facilities
 in relationship to property lines, section lines,
 streets, etc.



Sunday - Saturday

SW - Downtown District (P8)

12/6/2020 TO 12/12/2020



<u>A/C</u>	<u>Offense Statute</u>	<u>Address</u>	<u>Reported Date</u>	<u>Dist</u>
<u>SPD8RS</u>				
C	ASSAULT 2D	200 S WALL ST	12/9/2020	P8
C	ASSAULT 2D	1400 W 2ND AVE	12/9/2020	P7
C	ASSAULT 2D	0 W 2ND AVE	12/10/2020	P8
C	BURGLARY 2D COMMERCIAL	400 W RIVERSIDE AVE	12/8/2020	P8
C	RESIDENTIAL BURGLARY	200 S WALL ST	12/7/2020	P8
C	THEFT 2D FROM BUILDING	1100 W SPRAGUE AVE	12/7/2020	P8
C	THEFT 2D FROM BUILDING	200 W SPRAGUE AVE	12/9/2020	P8
C	THEFT 2D FROM MOTOR VEHICLE	W SPOKANE FALLS BLVD / N BERNARD ST	12/9/2020	P8
C	THEFT 2D FROM MOTOR VEHICLE	S WASHINGTON ST / W PACIFIC AVE	12/10/2020	P8
C	THEFT 3D FROM BUILDING	400 W RIVERSIDE AVE	12/8/2020	P8
C	THEFT 3D FROM BUILDING	100 S MADISON ST	12/8/2020	P8
C	THEFT 3D FROM MOTOR VEHICLE	N POST ST / W SPOKANE FALLS BLVD	12/8/2020	P8
C	THEFT 3D FROM MOTOR VEHICLE	W MAIN AVE / N BROWNE ST	12/12/2020	P8
C	THEFT 3D FROM MOTOR VEHICLE	300 W SPRAGUE AVE	12/12/2020	P8
C	THEFT 3D VEHICLE PARTS AND ACCESSORIES	W SPRAGUE AVE / S BROWNE ST	12/10/2020	P8

POLICE SUMMARY - Ending: Saturday, December 12, 2020



Other Jurisdiction or Unk District

Preliminary IBR Counts

NIBRS Categories (Part 1 Selected)		7 Day Comparison			28 Day Comparison			YTD Comparison		
		Current	Prior	Percent	Current	Prior	Percent	Current	Prior	Percent
Violent	Criminal Homicide	0	0		0	0		0	0	
	Rape	0	0		0	0		2	7	-71.43%
	Robbery - Commercial	0	0		0	0		1	0	
	Robbery - Person	0	0		0	0		0	0	
	Aggravated Assault - Non DV	0	0		0	0		5	3	66.67%
	Aggravated Assault - DV	0	0		0	0		5	3	66.67%
Violent Total:		0	0		0	0		13	13	0.00%
Property	Burglary - Residential	0	0		0	0		0	1	-100.00%
	Burglary Garage	0	0		0	0		0	2	-100.00%
	Burglary Commercial	0	0		0	0		0	1	-100.00%
	Larceny	1	1	0.00%	4	0		30	26	15.38%
	Vehicle Theft	0	0		0	0		5	7	-28.57%
	Arson	0	0		0	0		1	0	
Property Total:		1	1	0.00%	4	0		36	37	-2.70%
Preliminary Part 1 Crime Totals:		1	1	0.00%	4	0		49	50	-2.00%
Current 7 Day Period:		12/6/2020 - 12/12/2020			Prior 7 Day Period:		11/29/2020 - 12/5/2020			
Current 28 Day Period:		11/15/2020 - 12/12/2020			Prior 28 Day Period:		10/18/2020 - 11/14/2020			
Current YTD Day Period:		1/1/2020 - 12/12/2020			Prior YTD Period:		1/1/2019 - 12/12/2019			

Prepared by SPD Crime Analysis Office - Monday, December 14, 2020

NOTE: SPD moved from UCR to the NIBRS reporting standard on 10/4/16 following the transition to a new RMS System. [Numbers on CompStat reports prior to this date should not be used as a comparison to those on this report.](#) Additional info on these reporting standards can be found on the FBI website: <https://ucr.fbi.gov/nibrs-overview>

This chart represents Preliminary counts of selected crime categories from Police Case Reports. Full statistical analysis to determine the confidence level of this data has not been performed. The % change columns on the preliminary counts differ from the percentage change on the NIBRS crime report, sometimes significantly. The CompStat report is designed for operational use and includes only selected NIBRS categories and coding less complex than full NIBRS rules. Official statistics for these and other NIBRS categories can be found on WASPC & FBI websites once available.

Sunday - Saturday

12/6/2020 TO 12/12/2020

Other Jurisdiction/Unk District



A/C **Offense Statute**

Address

Reported Date

Dist

SV01

C THEFT 2D SHOPLIFTING

5200 E SPRAGUE AVE

12/7/2020

Oth