

SPOKANE POLICE DEPARTMENT

PRELIMINARY CITYWIDE **IBR** CRIME REPORT



Preliminary IBR Counts

CHIEF OF POLICE

Craig Meidl

Period Ending: Saturday, November 7, 2020

NIBRS Categories (Part 1 Selected)		7 Day Comparison			28 Day Comparison			YTD Comparison		
		Current	Prior	Percent	Current	Prior	Percent	Current	Prior	Percent
Violent	Criminal Homicide	0	0		0	3	-100.00%	17	4	325.00%
	Rape	2	9	-77.78%	20	18	11.11%	183	219	-16.44%
	Robbery - Commercial	0	0		0	5	-100.00%	56	71	-21.13%
	Robbery - Person	2	4	-50.00%	19	22	-13.64%	196	194	1.03%
	Aggravated Assault - Non DV	10	7	42.86%	34	36	-5.56%	416	480	-13.33%
	Aggravated Assault - DV	7	3	133.33%	19	17	11.76%	257	297	-13.47%
Violent Total:		21	23	-8.70%	92	101	-8.91%	1125	1265	-11.07%
Property	Burglary - Residential	17	11	54.55%	69	62	11.29%	713	751	-5.06%
	Burglary Garage	4	12	-66.67%	35	48	-27.08%	498	499	-0.20%
	Burglary Commercial	5	11	-54.55%	31	47	-34.04%	413	374	10.43%
	Larceny	164	193	-15.03%	792	817	-3.06%	8157	9231	-11.63%
	Vehicle Theft	31	22	40.91%	88	67	31.34%	1018	1120	-9.11%
	Arson	1	2	-50.00%	4	8	-50.00%	95	41	131.71%
Property Total:		222	251	-11.55%	1019	1049	-2.86%	10894	12016	-9.34%
Preliminary Part 1 Crime Totals:		243	274	-11.31%	1111	1150	-3.39%	12019	13281	-9.50%
Current 7 Day Period:		11/1/2020 - 11/7/2020			Prior 7 Day Period:		10/25/2020 - 10/31/2020			
Current 28 Day Period:		10/11/2020 - 11/7/2020			Prior 28 Day Period:		9/13/2020 - 10/10/2020			
Current YTD Day Period:		1/1/2020 - 11/7/2020			Prior YTD Period:		1/1/2019 - 11/7/2019			

Prepared by SPD Crime Analysis Office - Monday, November 9, 2020

NOTE: SPD moved from UCR to the NIBRS reporting standard on 10/4/16 following the transition to a new RMS System. Numbers on CompStat reports prior to this date should not be used as a comparison to those on this report. Additional info on these reporting standards can be found on the FBI website: <https://ucr.fbi.gov/nibrs-overview>

This chart represents Preliminary counts of selected crime categories from Police Case Reports. Full statistical analysis to determine the confidence level of this data has not been performed. The % change columns on the preliminary counts differ from the percentage change on the NIBRS crime report, sometimes significantly. The CompStat report is designed for operational use and includes only selected NIBRS categories and coding less complex than full NIBRS rules. Official statistics for these and other NIBRS categories can be found on WASPC & FBI websites once available.



SPOKANE POLICE DEPARTMENT



NORTH

Police Service Area

PSA Commander

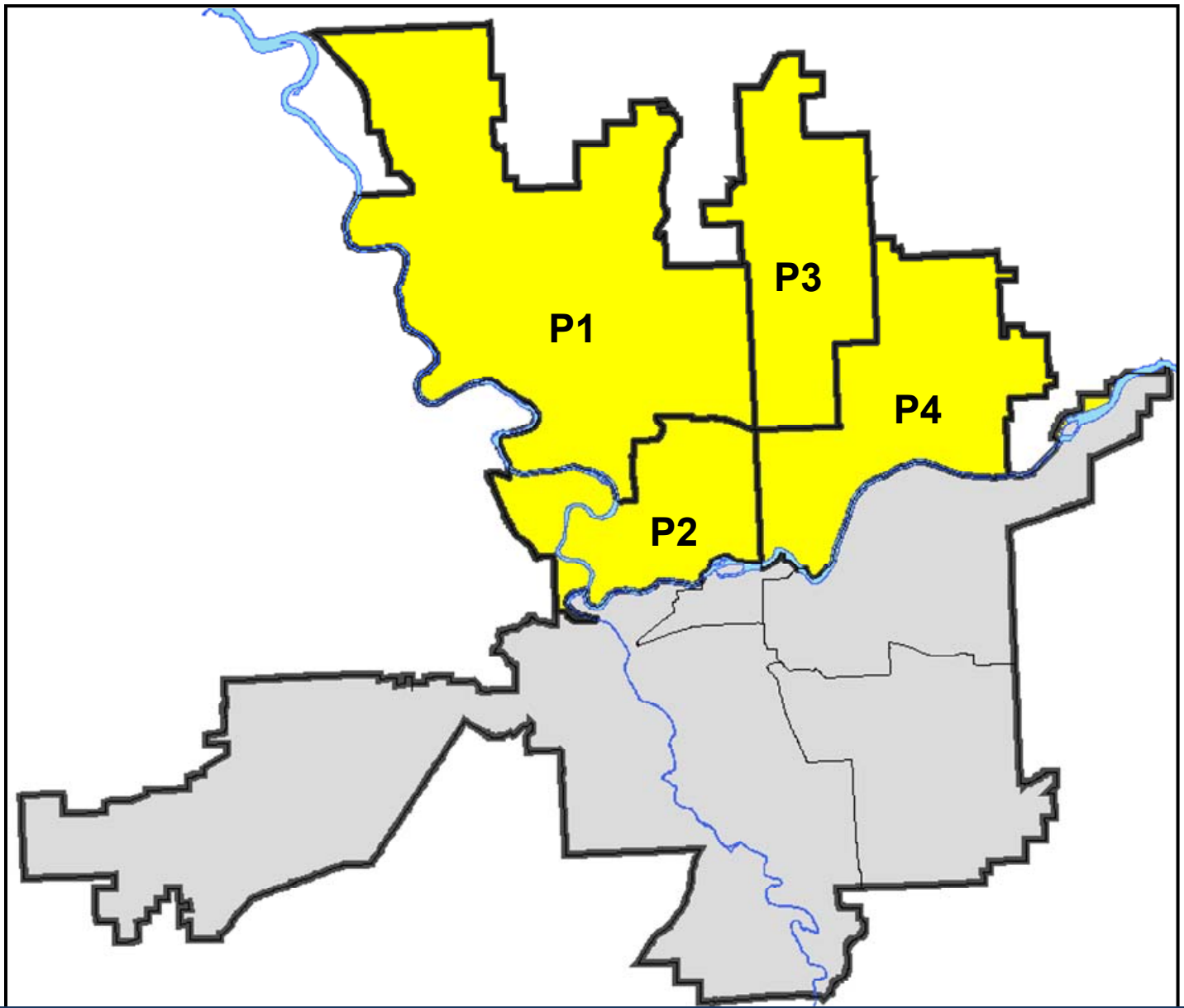
Captain Mark Griffiths

Northwest District (P1)

Central District (P2)

Neva-Wood District (P3)

Northeast District (P4)



POLICE SUMMARY - Ending: Saturday, November 7, 2020

NORTH PRECINCT (P1, P2, P3, and P4)



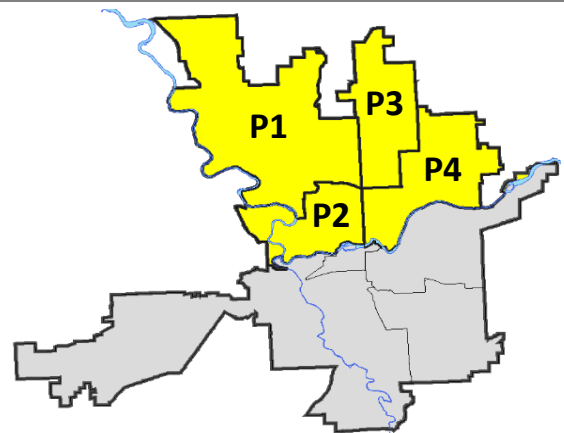
Preliminary IBR Counts

NIBRS Categories (Part 1 Selected)		7 Day Comparison			28 Day Comparison			YTD Comparison		
		Current	Prior	Percent	Current	Prior	Percent	Current	Prior	Percent
Violent	Criminal Homicide	0	0		0	1	-100.00%	10	1	900.00%
	Rape	2	2	0.00%	10	10	0.00%	104	125	-16.80%
	Robbery - Commercial	0	0		0	4	-100.00%	40	54	-25.93%
	Robbery - Person	0	3	-100.00%	11	10	10.00%	94	93	1.08%
	Aggravated Assault - Non DV	4	4	0.00%	15	17	-11.76%	209	245	-14.69%
	Aggravated Assault - DV	5	2	150.00%	14	12	16.67%	159	176	-9.66%
Violent Total:		11	11	0.00%	50	54	-7.41%	616	694	-11.24%
Property	Burglary - Residential	12	9	33.33%	46	37	24.32%	442	503	-12.13%
	Burglary Garage	3	8	-62.50%	23	36	-36.11%	318	310	2.58%
	Burglary Commercial	4	8	-50.00%	18	24	-25.00%	186	175	6.29%
	Larceny	93	137	-32.12%	503	506	-0.59%	4913	5696	-13.75%
	Vehicle Theft	19	18	5.56%	62	41	51.22%	641	747	-14.19%
	Arson	1	1	0.00%	2	6	-66.67%	55	23	139.13%
Property Total:		132	181	-27.07%	654	650	0.62%	6555	7454	-12.06%
Preliminary Part 1 Crime Totals:		143	192	-25.52%	704	704	0.00%	7171	8148	-11.99%
Current 7 Day Period:		11/1/2020 - 11/7/2020			Prior 7 Day Period:		10/25/2020 - 10/31/2020			
Current 28 Day Period:		10/11/2020 - 11/7/2020			Prior 28 Day Period:		9/13/2020 - 10/10/2020			
Current YTD Day Period:		1/1/2020 - 11/7/2020			Prior YTD Period:		1/1/2019 - 11/7/2019			

Prepared by SPD Crime Analysis Office - Monday, November 9, 2020

NOTE: SPD moved from UCR to the NIBRS reporting standard on 10/4/16 following the transition to a new RMS System. [Numbers on CompStat reports prior to this date should not be used as a comparison to those on this report.](#) Additional info on these reporting standards can be found on the FBI website: <https://ucr.fbi.gov/nibrs-overview>

This chart represents Preliminary counts of selected crime categories from Police Case Reports. Full statistical analysis to determine the confidence level of this data has not been performed. The % change columns on the preliminary counts differ from the percentage change on the NIBRS crime report, sometimes significantly. The CompStat report is designed for operational use and includes only selected NIBRS categories and coding less complex than full NIBRS rules. Official statistics for these and other NIBRS categories can be found on WASPC & FBI websites once available.



POLICE SUMMARY - Ending: Saturday, November 7, 2020



NW - Northwest District (P1)

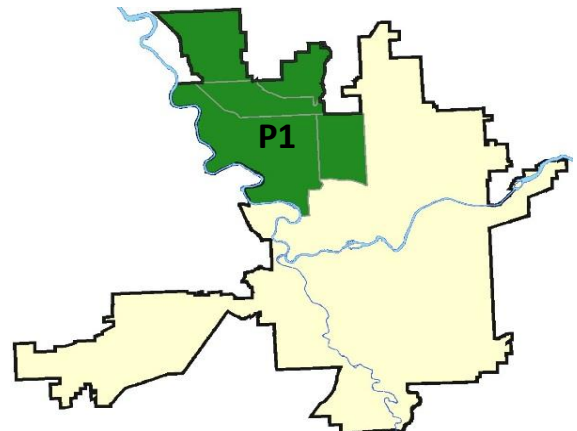
Preliminary IBR Counts

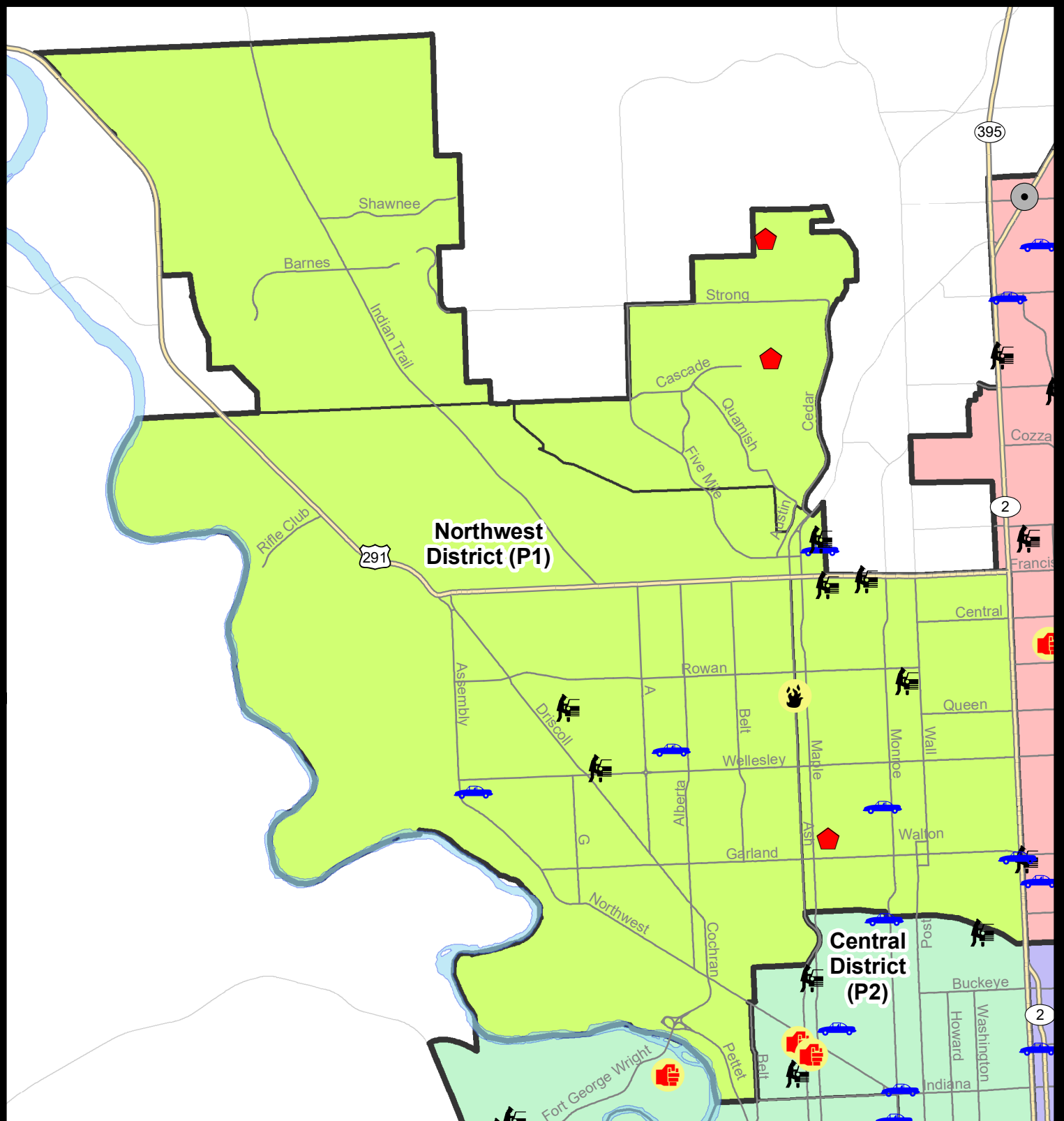
NIBRS Categories (Part 1 Selected)		7 Day Comparison			28 Day Comparison			YTD Comparison		
		Current	Prior	Percent	Current	Prior	Percent	Current	Prior	Percent
Violent	Criminal Homicide	0	0		0	0		1	0	
	Rape	0	0		0	0		18	31	-41.94%
	Robbery - Commercial	0	0		0	0		6	5	20.00%
	Robbery - Person	0	0		1	2	-50.00%	14	14	0.00%
	Aggravated Assault - Non DV	0	0		0	0		23	37	-37.84%
	Aggravated Assault - DV	0	1	-100.00%	2	2	0.00%	38	39	-2.56%
Violent Total:		0	1	-100.00%	3	4	-25.00%	100	126	-20.63%
Property	Burglary - Residential	3	0		7	6	16.67%	87	116	-25.00%
	Burglary Garage	0	1	-100.00%	6	15	-60.00%	101	93	8.60%
	Burglary Commercial	0	1	-100.00%	2	0		21	25	-16.00%
	Larceny	23	36	-36.11%	114	103	10.68%	1108	1035	7.05%
	Vehicle Theft	5	4	25.00%	15	9	66.67%	110	132	-16.67%
	Arson	1	0		1	1	0.00%	11	6	83.33%
Property Total:		32	42	-23.81%	145	134	8.21%	1438	1407	2.20%
Preliminary Part 1 Crime Totals:		32	43	-25.58%	148	138	7.25%	1538	1533	0.33%
Current 7 Day Period:		11/1/2020 - 11/7/2020			Prior 7 Day Period:		10/25/2020 - 10/31/2020			
Current 28 Day Period:		10/11/2020 - 11/7/2020			Prior 28 Day Period:		9/13/2020 - 10/10/2020			
Current YTD Day Period:		1/1/2020 - 11/7/2020			Prior YTD Period:		1/1/2019 - 11/7/2019			

Prepared by SPD Crime Analysis Office - Monday, November 9, 2020

NOTE: SPD moved from UCR to the NIBRS reporting standard on 10/4/16 following the transition to a new RMS System. [Numbers on CompStat reports prior to this date should not be used as a comparison to those on this report.](#) Additional info on these reporting standards can be found on the FBI website: <https://ucr.fbi.gov/nibrs-overview>

This chart represents Preliminary counts of selected crime categories from Police Case Reports. Full statistical analysis to determine the confidence level of this data has not been performed. The % change columns on the preliminary counts differ from the percentage change on the NIBRS crime report, sometimes significantly. The CompStat report is designed for operational use and includes only selected NIBRS categories and coding less complex than full NIBRS rules. Official statistics for these and other NIBRS categories can be found on WASPC & FBI websites once available.





City of Spokane
Northwest District (P1)
Selected
Crime Codes
2020-11-01 to 2020-11-07
 Prepared By:
Crime Analysis Unit
Spokane Police Department

Legend

NIBRS Events



Criminal Homicide



Rape



Robbery Commercial



Robbery Person



Aggravated Assault



Burglary Residential



Burglary Garage



Burglary Commercial



Vehicle Prowling



Vehicle Theft



Arson



Cases Represent LERMS Crime Codes
 Points may indicate multiple events
 Note: Veh Prowl is only Larceny displayed

For Additional Information on
 Incidents pertaining to an
 Area, Trend, or Pattern
 Contact Information Analysis

0 0.25 0.5 1 Miles



THIS IS NOT A LEGAL DOCUMENT.
 The information shown on this map is compiled
 from various sources and is subject to constant
 revision. Information shown on this map should
 not be used to determine the location of facilities
 in relationship to property lines, section lines,
 streets, etc.

Sunday - Saturday

11/1/2020 TO 11/7/2020

NW - Northwest District (P1)



A/C	Offense Statute	Address	Reported Date	Dist
<u>SPA1BS</u>				
C	THEFT 3D ALL OTHER	4400 W EXCELL AVE	11/2/2020	P1
C	THEFT 3D ALL OTHER	1800 W NORTHRIDGE CT	11/7/2020	P1
C	THEFT 3D FROM MOTOR VEHICLE	6600 N CEDAR RD	11/4/2020	P1
C	THEFT 3D VEHICLE PARTS AND ACCESSORIES	6400 N LINDEKE ST	11/5/2020	P1
A	THEFT OF MOTOR VEHICLE	6500 N CEDAR RD	11/4/2020	P1
<u>SPA1FM</u>				
C	RESIDENTIAL BURGLARY	1700 W RAIN LN	11/1/2020	P1
C	RESIDENTIAL BURGLARY	1600 W CAROLINA WAY	11/1/2020	P1
C	THEFT 2D FROM BUILDING	1700 W RAIN LN	11/1/2020	P1
C	THEFT 2D FROM BUILDING	1600 W CAROLINA WAY	11/1/2020	P1
<u>SPA1IT</u>				
C	THEFT 3D ALL OTHER	6700 W IROQUOIS DR	11/1/2020	P1
<u>SPA1NH</u>				
C	ARSON 2D	W EVERETT AVE / N ASH ST	11/1/2020	P1
C	RESIDENTIAL BURGLARY	4000 N WALNUT ST	11/2/2020	P1
C	THEFT 2D ALL OTHER	4000 N WALNUT ST	11/2/2020	P1
C	THEFT 2D FROM BUILDING	800 W GARLAND AVE	11/6/2020	P1
C	THEFT 2D FROM MOTOR VEHICLE	6200 N CEDAR ST	11/2/2020	P1
C	THEFT 2D FROM MOTOR VEHICLE	5300 N POST ST	11/6/2020	P2
C	THEFT 3D ALL OTHER	600 W FRANCIS AVE	11/6/2020	P1
C	THEFT 3D CITY ALL OTHER	6100 N POST ST	11/5/2020	P1
C	THEFT 3D FROM MOTOR VEHICLE	1100 W FRANCIS AVE	11/3/2020	P1
C	THEFT OF MOTOR VEHICLE	4200 N MADISON ST	11/5/2020	P1
C	THEFT OF MOTOR VEHICLE	3800 N DIVISION ST	11/6/2020	P2
<u>SPA1NW</u>				
C	MAIL THEFT	2300 W GLASS AVE	11/5/2020	P1
C	TAKING MOTOR VEHICLE WITHOUT PERMISSION 2D	4500 N GUSTAVUS ST	11/7/2020	P1
C	THEFT 2D FROM BUILDING	4500 N GUSTAVUS ST	11/3/2020	P1
C	THEFT 3D ALL OTHER	2600 W QUEEN AVE	11/7/2020	P2
C	THEFT 3D CITY ALL OTHER	2200 W COURTLAND AVE	11/1/2020	P1
C	THEFT 3D FROM BUILDING	2500 W LONGFELLOW AVE	11/6/2020	P1
A	THEFT 3D FROM MOTOR VEHICLE	3400 W QUEEN PL	11/3/2020	P1
C	THEFT 3D FROM MOTOR VEHICLE	4700 N GREENWOOD BLVD	11/3/2020	P2
C	THEFT 3D VEHICLE PARTS AND ACCESSORIES	2500 W WELLESLEY AVE	11/3/2020	P1
C	THEFT 3D VEHICLE PARTS AND ACCESSORIES	5700 N CANNON ST	11/6/2020	P1
C	THEFT OF MOTOR VEHICLE	2700 W WABASH AVE	11/3/2020	P1

POLICE SUMMARY - Ending: Saturday, November 7, 2020



NW - North Central District (P2)

Preliminary IBR Counts

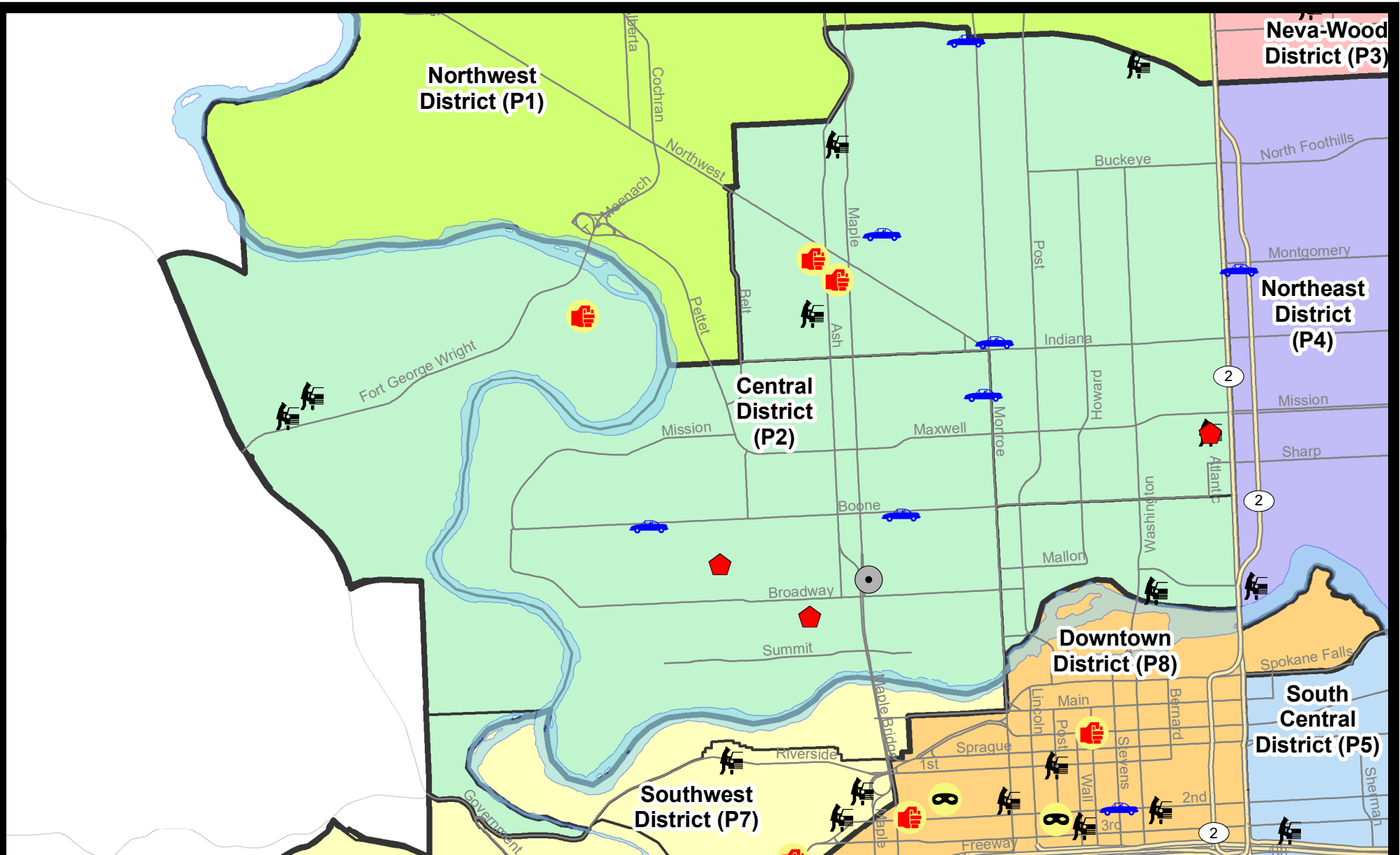
NIBRS Categories (Part 1 Selected)		7 Day Comparison			28 Day Comparison			YTD Comparison		
		Current	Prior	Percent	Current	Prior	Percent	Current	Prior	Percent
Violent	Criminal Homicide	0	0		0	0		2	1	100.00%
	Rape	2	2	0.00%	8	4	100.00%	39	30	30.00%
	Robbery - Commercial	0	0		0	2	-100.00%	5	7	-28.57%
	Robbery - Person	0	1	-100.00%	2	3	-33.33%	27	20	35.00%
	Aggravated Assault - Non DV	1	0		3	6	-50.00%	51	70	-27.14%
	Aggravated Assault - DV	2	1	100.00%	5	4	25.00%	42	38	10.53%
Violent Total:		5	4	25.00%	18	19	-5.26%	166	166	0.00%
Property	Burglary - Residential	3	2	50.00%	12	17	-29.41%	129	115	12.17%
	Burglary Garage	0	1	-100.00%	5	7	-28.57%	60	78	-23.08%
	Burglary Commercial	1	1	0.00%	3	4	-25.00%	30	37	-18.92%
	Larceny	21	29	-27.59%	104	121	-14.05%	966	1146	-15.71%
	Vehicle Theft	6	4	50.00%	15	8	87.50%	171	148	15.54%
	Arson	0	1	-100.00%	1	3	-66.67%	20	7	185.71%
Property Total:		31	38	-18.42%	140	160	-12.50%	1376	1531	-10.12%
Preliminary Part 1 Crime Totals:		36	42	-14.29%	158	179	-11.73%	1542	1697	-9.13%
Current 7 Day Period:		11/1/2020 - 11/7/2020			Prior 7 Day Period:		10/25/2020 - 10/31/2020			
Current 28 Day Period:		10/11/2020 - 11/7/2020			Prior 28 Day Period:		9/13/2020 - 10/10/2020			
Current YTD Day Period:		1/1/2020 - 11/7/2020			Prior YTD Period:		1/1/2019 - 11/7/2019			

Prepared by SPD Crime Analysis Office - Monday, November 9, 2020

NOTE: SPD moved from UCR to the NIBRS reporting standard on 10/4/16 following the transition to a new RMS System. [Numbers on CompStat reports prior to this date should not be used as a comparison to those on this report.](#) Additional info on these reporting standards can be found on the FBI website: <https://ucr.fbi.gov/nibrs-overview>

This chart represents Preliminary counts of selected crime categories from Police Case Reports. Full statistical analysis to determine the confidence level of this data has not been performed. The % change columns on the preliminary counts differ from the percentage change on the NIBRS crime report, sometimes significantly. The CompStat report is designed for operational use and includes only selected NIBRS categories and coding less complex than full NIBRS rules. Official statistics for these and other NIBRS categories can be found on WASPC & FBI websites once available.





City of Spokane
Central District (P2)
Selected
Crime Types
2020-11-01 to 2020-11-07
 Prepared By:
 Crime Analysis Unit
 Spokane Police Department

Legend


NIBRS Events

- | | | | |
|-------------------|--------------------|----------------------|---------------------|
| Criminal Homicide | Robbery Commercial | Aggravated Assault | Burglary Commercial |
| Rape | Robbery Person | Burglary Residential | Vehicle Prowling |
| | | Burglary Garage | Vehicle Theft |
| | | Arson | |

Cases Represent LERMS Crime Codes
 Points may indicate multiple events
 Note: Veh Prowl is only Larceny category displayed



For Additional Information on Incidents
 pertaining to an Area, Trend, or Pattern
 Contact Information Analysis



THIS IS NOT A LEGAL DOCUMENT:
 The information shown on this map is compiled
 from various sources and is subject to constant
 revision. Information shown on this map should
 not be used to determine the location of facilities
 in relationship to property lines, section lines,
 streets, etc.

Sunday - Saturday

11/1/2020 TO 11/7/2020

NW - Central District (P2)



A/C	Offense Statute	Address	Reported Date	Dist
C	RAPE 2D		11/1/2020	P2
C	RAPE 3D		11/7/2020	P2
<u>SPA2EG</u>				
C	ASSAULT 2D	2200 N ASH ST	11/1/2020	P1
C	DRIVE BY SHOOTING	1700 W CARLISLE AVE	11/4/2020	P1
C	RESIDENTIAL BURGLARY	1400 N ATLANTIC ST	11/1/2020	P2
C	THEFT 2D FROM BUILDING	300 W INDIANA AVE	11/3/2020	P2
C	THEFT 2D FROM MOTOR VEHICLE	1400 N ATLANTIC ST	11/5/2020	P2
C	THEFT 3D ALL OTHER	1500 W NORTHWEST BLVD	11/5/2020	P2
	THEFT 3D CITY ALL OTHER	300 W MISSION AVE	11/3/2020	P2
C	THEFT 3D CITY SHOPLIFTING	1600 W NORTHWEST BLVD	11/3/2020	P1
C	THEFT 3D FROM BUILDING	0 W MISSION AVE	11/5/2020	P2
C	THEFT 3D FROM BUILDING	0 W MISSION AVE	11/7/2020	P4
C	THEFT 3D FROM MOTOR VEHICLE	300 W DALTON AVE	11/1/2020	P2
C	THEFT 3D FROM MOTOR VEHICLE	1700 W KNOX AVE	11/6/2020	P2
C	THEFT 3D FROM MOTOR VEHICLE	1600 W CLEVELAND AVE	11/7/2020	P2
C	THEFT OF MOTOR VEHICLE	900 W INDIANA AVE	11/2/2020	P2
C	THEFT OF MOTOR VEHICLE	1000 W CORA AVE	11/3/2020	P2
C	THEFT OF MOTOR VEHICLE	1400 W JACKSON AVE	11/4/2020	P2
<u>SPA2RS</u>				
A	THEFT 3D FROM MOTOR VEHICLE	300 W NORTH RIVER DR	11/1/2020	P2
C	THEFT 3D FROM MOTOR VEHICLE	300 W NORTH RIVER DR	11/4/2020	P2
<u>SPA2WC</u>				
C	BURGLARY 1D FROM RESIDENCE	1800 W COLLEGE AVE	11/7/2020	P2
C	BURGLARY 2D COMMERCIAL	1500 W MALLON AVE	11/7/2020	P2
C	RESIDENTIAL BURGLARY	2200 W DEAN AVE	11/2/2020	P2
C	THEFT 2D ALL OTHER	1300 W COLLEGE AVE	11/5/2020	P2
C	THEFT 3D ALL OTHER	2800 W GARDNER AVE	11/2/2020	P2
C	THEFT 3D ALL OTHER	1100 W MALLON AVE	11/4/2020	P2
C	THEFT 3D ALL OTHER	800 N ELM ST	11/4/2020	P2
C	THEFT 3D VEHICLE PARTS AND ACCESSORIES	1500 W DEAN AVE	11/2/2020	P2
C	THEFT 3D VEHICLE PARTS AND ACCESSORIES	1900 W SHARP AVE	11/3/2020	P2
C	THEFT OF MOTOR VEHICLE	2500 W BOONE AVE	11/3/2020	P1
C	THEFT OF MOTOR VEHICLE	1000 W AUGUSTA AVE	11/4/2020	P2
C	THEFT OF MOTOR VEHICLE	1400 W BOONE AVE	11/4/2020	P1

SPA2WH

<u>A/C</u>	<u>Offense Statute</u>	<u>Address</u>	<u>Reported Date</u>	<u>Dist</u>
C	ASSAULT OF A CHILD 2D	2800 W ELLIOTT DR	11/2/2020	P1
C	MAIL THEFT	1100 N INLAND ST	11/6/2020	P2
C	THEFT 3D FROM MOTOR VEHICLE	3900 W RANDOLPH RD	11/1/2020	P2
A	THEFT 3D FROM MOTOR VEHICLE	4100 W FORT GEORGE WRIGHT DR	11/4/2020	P2

POLICE SUMMARY - Ending: Saturday, November 7, 2020



NE - Neva-Wood District (P3)

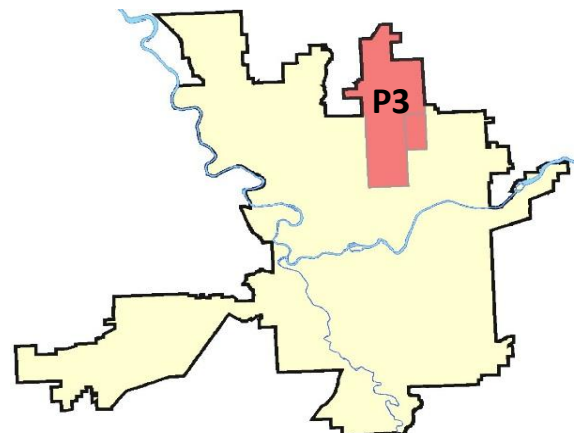
Preliminary IBR Counts

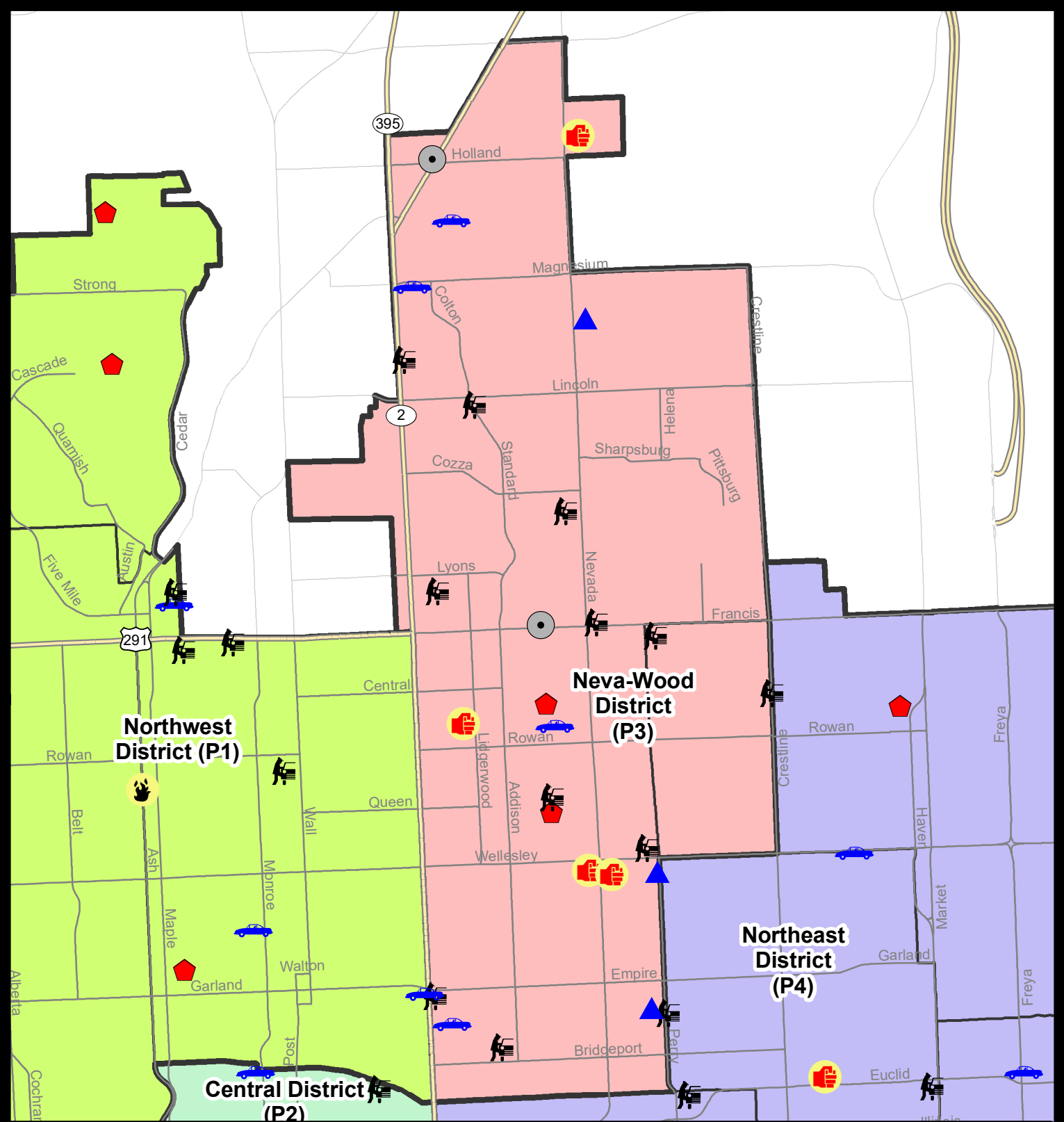
NIBRS Categories (Part 1 Selected)		7 Day Comparison			28 Day Comparison			YTD Comparison		
		Current	Prior	Percent	Current	Prior	Percent	Current	Prior	Percent
Violent	Criminal Homicide	0	0		0	0		3	0	
	Rape	0	0		1	2	-50.00%	23	28	-17.86%
	Robbery - Commercial	0	0		0	2	-100.00%	25	27	-7.41%
	Robbery - Person	0	1	-100.00%	4	2	100.00%	26	32	-18.75%
	Aggravated Assault - Non DV	2	0		4	7	-42.86%	63	62	1.61%
	Aggravated Assault - DV	2	0		3	2	50.00%	41	55	-25.45%
Violent Total:		4	1	300.00%	12	15	-20.00%	181	204	-11.27%
Property	Burglary - Residential	2	2	0.00%	8	7	14.29%	107	140	-23.57%
	Burglary Garage	3	5	-40.00%	10	5	100.00%	92	93	-1.08%
	Burglary Commercial	2	5	-60.00%	8	10	-20.00%	82	67	22.39%
	Larceny	28	43	-34.88%	172	172	0.00%	1730	2130	-18.78%
	Vehicle Theft	4	5	-20.00%	13	13	0.00%	182	248	-26.61%
	Arson	0	0		0	1	-100.00%	9	5	80.00%
Property Total:		39	60	-35.00%	211	208	1.44%	2202	2683	-17.93%
Preliminary Part 1 Crime Totals:		43	61	-29.51%	223	223	0.00%	2383	2887	-17.46%
Current 7 Day Period:		11/1/2020 - 11/7/2020			Prior 7 Day Period:		10/25/2020 - 10/31/2020			
Current 28 Day Period:		10/11/2020 - 11/7/2020			Prior 28 Day Period:		9/13/2020 - 10/10/2020			
Current YTD Day Period:		1/1/2020 - 11/7/2020			Prior YTD Period:		1/1/2019 - 11/7/2019			

Prepared by SPD Crime Analysis Office - Monday, November 9, 2020

NOTE: SPD moved from UCR to the NIBRS reporting standard on 10/4/16 following the transition to a new RMS System. [Numbers on CompStat reports prior to this date should not be used as a comparison to those on this report.](#) Additional info on these reporting standards can be found on the FBI website: <https://ucr.fbi.gov/nibrs-overview>

This chart represents Preliminary counts of selected crime categories from Police Case Reports. Full statistical analysis to determine the confidence level of this data has not been performed. The % change columns on the preliminary counts differ from the percentage change on the NIBRS crime report, sometimes significantly. The CompStat report is designed for operational use and includes only selected NIBRS categories and coding less complex than full NIBRS rules. Official statistics for these and other NIBRS categories can be found on WASPC & FBI websites once available.





City of Spokane
Neva-Wood District (P3)
Selected Crime Codes
2020-11-01 to 2020-11-07
 Prepared By:
 Crime Analysis Unit
 Spokane Police Department

Legend

NIBRS Events



Criminal Homicide



Rape



Robbery Commercial



Robbery Person



Aggravated Assault



Burglary Residential



Burglary Garage



Burglary Commercial



Vehicle Prowling



Vehicle Theft



Arson



Cases Represent LERMS Crime Codes
 Points may indicate multiple events
 Note: Veh Prowl is only Larceny displayed

For Additional Information on
 Incidents pertaining to an
 Area, Trend, or Pattern
 Contact Information Analysis

0 0.2 0.4 0.8 Miles



THIS IS NOT A LEGAL DOCUMENT.
 The information shown on this map is compiled
 from various sources and is subject to constant
 revision. Information shown on this map should
 not be used to determine the location of facilities
 in relationship to property lines, section lines,
 streets, etc.

Sunday - Saturday

11/1/2020 TO 11/7/2020

NE - Neva-Wood District (P3)



A/C	Offense Statute	Address	Reported Date	Dist
SPB3NL				
C	ASSAULT 1D	900 E HOFFMAN AVE	11/7/2020	P4
C	ASSAULT 2D	5600 N LIDGERWOOD ST	11/1/2020	P3
C	ASSAULT 4D WEAPON AND PRIOR DV CONVICTIONS	1000 E HOFFMAN AVE	11/4/2020	P3
C	BURGLARY 2D COMMERCIAL	600 E FRANCIS AVE	11/3/2020	P3
C	BURGLARY 2D COMMERCIAL	9500 N NEWPORT HWY	11/7/2020	P4
C	BURGLARY 2D GARAGE	1300 E HOFFMAN AVE	11/1/2020	P3
C	BURGLARY 2D GARAGE	8400 N NEVADA ST	11/3/2020	P3
C	BURGLARY 2D GARAGE	1300 E KIERNAN AVE	11/5/2020	P3
C	IBR Purposes Only - Aggravated Assault	1100 E WESTVIEW CT	11/1/2020	P3
C	MAIL THEFT	9700 N MORTON CT	11/3/2020	P3
C	MAIL THEFT	300 E WEDGEWOOD AVE	11/3/2020	P3
C	RESIDENTIAL BURGLARY	600 E QUEEN AVE	11/4/2020	P4
C	RESIDENTIAL BURGLARY	600 E COLUMBIA AVE	11/5/2020	P4
C	THEFT 1D FROM BUILDING	9500 N NEWPORT HWY	11/7/2020	P4
C	THEFT 2D FROM MOTOR VEHICLE	7800 N STANDARD ST	11/3/2020	P3
C	THEFT 2D FROM MOTOR VEHICLE	0 E EMPIRE AVE	11/4/2020	P3
C	THEFT 2D FROM MOTOR VEHICLE	900 E SITKA AVE	11/5/2020	P3
C	THEFT 2D FROM MOTOR VEHICLE	6600 N DIVISION ST	11/7/2020	P5
A	THEFT 3D ALL OTHER	500 E TIETON AVE	11/5/2020	P3
C	THEFT 3D CITY SHOPLIFTING	9200 N NEVADA ST	11/6/2020	P4
C	THEFT 3D CITY SHOPLIFTING	7700 N DIVISION ST	11/7/2020	P4
C	THEFT 3D FROM BUILDING	5600 N LIDGERWOOD ST	11/3/2020	P3
C	THEFT 3D FROM MOTOR VEHICLE	1300 E BROAD AVE	11/3/2020	P3
C	THEFT 3D FROM MOTOR VEHICLE	8100 N DIVISION ST	11/4/2020	P3
C	THEFT 3D FROM MOTOR VEHICLE	1000 E FRANCIS AVE	11/4/2020	P3
C	THEFT 3D FROM MOTOR VEHICLE	300 E COURTLAND AVE	11/4/2020	P2
C	THEFT 3D FROM MOTOR VEHICLE	600 E CROWN AVE	11/7/2020	P3
C	THEFT 3D SHOPLIFTING	5800 N DIVISION ST	11/1/2020	P3
C	THEFT 3D SHOPLIFTING	6600 N DIVISION ST	11/2/2020	P3
C	THEFT 3D SHOPLIFTING	9600 N NEWPORT HWY	11/3/2020	P2
C	THEFT 3D SHOPLIFTING	9200 N COLTON ST	11/3/2020	P3
C	THEFT 3D SHOPLIFTING	9200 N COLTON ST	11/6/2020	P3
A	THEFT 3D SHOPLIFTING	9200 N COLTON ST	11/6/2020	P2
C	THEFT 3D VEHICLE PARTS AND ACCESSORIES	1000 E COZZA DR	11/1/2020	P3
C	THEFT 3D VEHICLE PARTS AND ACCESSORIES	1700 E HOUSTON AVE	11/5/2020	P3
C	THEFT 3D VEHICLE PARTS AND ACCESSORIES	1000 E SHARPSBURG AVE	11/7/2020	P5
C	THEFT OF MOTOR VEHICLE	9100 N COLTON ST	11/2/2020	P4
C	THEFT OF MOTOR VEHICLE	700 E NEBRASKA AVE	11/5/2020	P3

For protection of victim privacy, the entire address on sexual assault crimes has been redacted.

<u>A/C</u>	<u>Offense Statute</u>	<u>Address</u>	<u>Reported Date</u>	<u>Dist</u>
C	THEFT OF MOTOR VEHICLE	0 E GORDON AVE	11/5/2020	P3
C	THEFT OF MOTOR VEHICLE	0 E PINE RIDGE CT	11/7/2020	P3
<u>SPB3WH</u>				
C	THEFT 3D ALL OTHER	1600 E OLYMPIC AVE	11/3/2020	P3
C	THEFT 3D ALL OTHER	4800 N NAPA ST	11/4/2020	P3
C	THEFT 3D FROM MOTOR VEHICLE	1400 E DECATUR AVE	11/2/2020	P3

POLICE SUMMARY - Ending: Saturday, November 7, 2020



NE - Northeast District (P4)

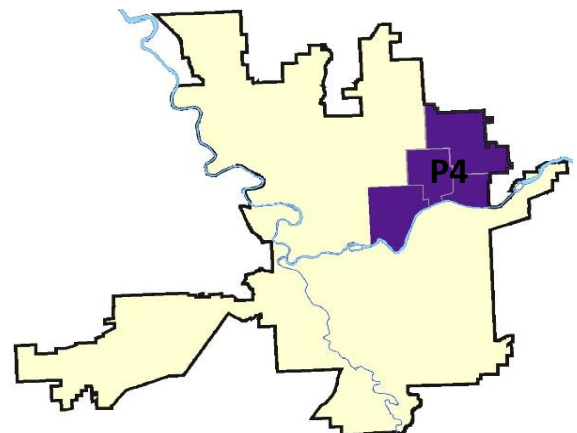
Preliminary IBR Counts

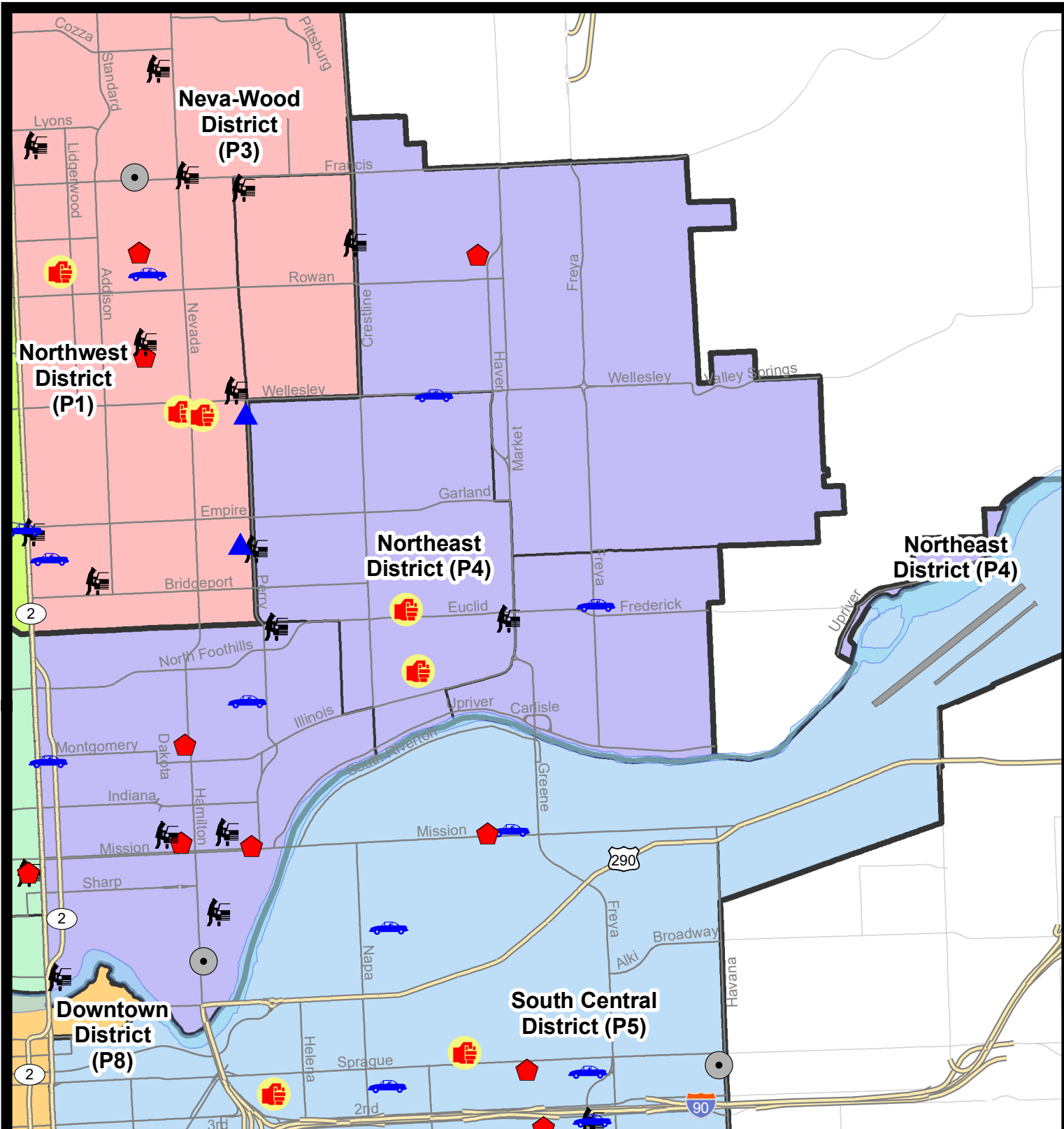
NIBRS Categories (Part 1 Selected)		7 Day Comparison			28 Day Comparison			YTD Comparison		
		Current	Prior	Percent	Current	Prior	Percent	Current	Prior	Percent
Violent	Criminal Homicide	0	0		0	1	-100.00%	4	0	
	Rape	0	0		1	4	-75.00%	24	36	-33.33%
	Robbery - Commercial	0	0		0	0		4	15	-73.33%
	Robbery - Person	0	1	-100.00%	4	3	33.33%	27	27	0.00%
	Aggravated Assault - Non DV	1	4	-75.00%	8	4	100.00%	72	76	-5.26%
	Aggravated Assault - DV	1	0		4	4	0.00%	38	44	-13.64%
Violent Total:		2	5	-60.00%	17	16	6.25%	169	198	-14.65%
Property	Burglary - Residential	4	5	-20.00%	19	7	171.43%	119	132	-9.85%
	Burglary Garage	0	1	-100.00%	2	9	-77.78%	65	46	41.30%
	Burglary Commercial	1	1	0.00%	5	10	-50.00%	53	46	15.22%
	Larceny	21	29	-27.59%	113	110	2.73%	1109	1385	-19.93%
	Vehicle Theft	4	5	-20.00%	19	11	72.73%	178	219	-18.72%
	Arson	0	0		0	1	-100.00%	15	5	200.00%
Property Total:		30	41	-26.83%	158	148	6.76%	1539	1833	-16.04%
Preliminary Part 1 Crime Totals:		32	46	-30.43%	175	164	6.71%	1708	2031	-15.90%
Current 7 Day Period:		11/1/2020 - 11/7/2020			Prior 7 Day Period:		10/25/2020 - 10/31/2020			
Current 28 Day Period:		10/11/2020 - 11/7/2020			Prior 28 Day Period:		9/13/2020 - 10/10/2020			
Current YTD Day Period:		1/1/2020 - 11/7/2020			Prior YTD Period:		1/1/2019 - 11/7/2019			

Prepared by SPD Crime Analysis Office - Monday, November 9, 2020

NOTE: SPD moved from UCR to the NIBRS reporting standard on 10/4/16 following the transition to a new RMS System. [Numbers on CompStat reports prior to this date should not be used as a comparison to those on this report.](#) Additional info on these reporting standards can be found on the FBI website: <https://ucr.fbi.gov/nibrs-overview>

This chart represents Preliminary counts of selected crime categories from Police Case Reports. Full statistical analysis to determine the confidence level of this data has not been performed. The % change columns on the preliminary counts differ from the percentage change on the NIBRS crime report, sometimes significantly. The CompStat report is designed for operational use and includes only selected NIBRS categories and coding less complex than full NIBRS rules. Official statistics for these and other NIBRS categories can be found on WASPC & FBI websites once available.





City of Spokane
Northeast District (P4)
Selected Crime Codes
2020-11-01 to 2020-11-07
 Prepared By:
 Crime Analysis Unit
 Spokane Police Department

Legend

NIBRS Events



Criminal Homicide



Rape



Robbery Commercial



Robbery Person



Aggravated Assault



Burglary Residential



Burglary Garage



Burglary Commercial



Vehicle Prowling



Vehicle Theft



Arson



Cases Represent LERMS Crime Codes
 Points may indicate multiple events
 Note: Veh Prowl is only Larceny displayed

For Additional Information on
 Incidents pertaining to an
 Area, Trend, or Pattern
 Contact Information Analysis

0 0.2 0.4 0.8 Miles



THIS IS NOT A LEGAL DOCUMENT.
 The information shown on this map is compiled
 from various sources and is subject to constant
 revision. Information shown on this map should
 not be used to determine the location of facilities
 in relationship to property lines, section lines,
 streets, etc.

Sunday - Saturday

11/1/2020 TO 11/7/2020

NE - Northeast District (P4)



A/C	Offense Statute	Address	Reported Date	Dist
<u>SPB4BE</u>				
C	ASSAULT 2D	2700 N ALTAMONT ST	11/1/2020	P4
C	DRIVE BY SHOOTING	2300 E EUCLID AVE	11/3/2020	P3
C	THEFT 2D FROM MOTOR VEHICLE	3000 E EUCLID AVE	11/4/2020	P4
C	THEFT 3D FROM MOTOR VEHICLE	1400 E GORDON AVE	11/5/2020	P4
C	THEFT OF MOTOR VEHICLE	2600 E WELLESLEY AVE	11/2/2020	P4
<u>SPB4HI</u>				
A	BURGLARY 2D FENCED AREA	5600 N MARKET ST	11/5/2020	P4
C	BURGLARY 2D FENCED AREA	3800 E CENTRAL AVE	11/6/2020	P4
C	RESIDENTIAL BURGLARY	2900 E JOSEPH AVE	11/5/2020	P4
C	THEFT 2D FROM BUILDING	2100 E WELLESLEY AVE	11/6/2020	P4
C	THEFT 2D FROM MOTOR VEHICLE	E COLUMBIA AVE / N CRESTLINE ST	11/4/2020	P3
C	THEFT 3D VEHICLE PARTS AND ACCESSORIES	3800 E CENTRAL AVE	11/6/2020	P4
C	THEFT OF A FIREARM FROM BUILDING	2900 E JOSEPH AVE	11/5/2020	P4
<u>SPB4LO</u>				
C	BURGLARY 1D FROM RESIDENCE	2200 N HAMILTON ST	11/3/2020	P3
C	BURGLARY 2D COMMERCIAL	800 N HAMILTON ST	11/5/2020	P3
C	RESIDENTIAL BURGLARY	1600 N CINCINNATI ST	11/1/2020	P4
C	RESIDENTIAL BURGLARY	1200 E MISSION AVE	11/4/2020	P3
C	THEFT 2D FROM BUILDING	2900 N HOGAN ST	11/4/2020	P4
C	THEFT 2D FROM MOTOR VEHICLE	700 E AUGUSTA AVE	11/1/2020	P4
C	THEFT 2D FROM MOTOR VEHICLE	3000 N HOGAN ST	11/3/2020	P4
C	THEFT 3D ALL OTHER	500 E BOONE AVE	11/1/2020	P4
C	THEFT 3D ALL OTHER	N HAMILTON ST / E BOONE AVE	11/4/2020	Oth
C	THEFT 3D ALL OTHER	1800 E ILLINOIS AVE	11/4/2020	P4
C	THEFT 3D ALL OTHER	800 N DIVISION ST	11/4/2020	P2
C	THEFT 3D FROM BUILDING	2500 N CINCINNATI ST	11/4/2020	P4
C	THEFT 3D FROM MOTOR VEHICLE	3000 N HOGAN ST	11/3/2020	P4
A	THEFT 3D FROM MOTOR VEHICLE	700 N DIVISION ST	11/3/2020	P4
A	THEFT 3D FROM MOTOR VEHICLE	1000 E AUGUSTA AVE	11/4/2020	P4
C	THEFT 3D FROM MOTOR VEHICLE	1100 N COLUMBUS ST	11/5/2020	P4
C	THEFT 3D VEHICLE PARTS AND ACCESSORIES	3000 N HOGAN ST	11/3/2020	P4
C	THEFT OF MOTOR VEHICLE	1200 E MARIETTA AVE	11/3/2020	P4
C	THEFT OF MOTOR VEHICLE	0 E MONTGOMERY AVE	11/4/2020	P2
<u>SPB4MI</u>				
C	THEFT OF MOTOR VEHICLE	3600 E EUCLID AVE	11/4/2020	P4

SPOKANE POLICE DEPARTMENT



SOUTH **Police Service Area**

PSA Commander

Captain Tracie Meidl

South Central District (P5)

Southeast District (P6)

Southwest District (P7)



POLICE SUMMARY - Ending: Saturday, November 7, 2020

SOUTH PRECINCT (P5, P6, and P7)



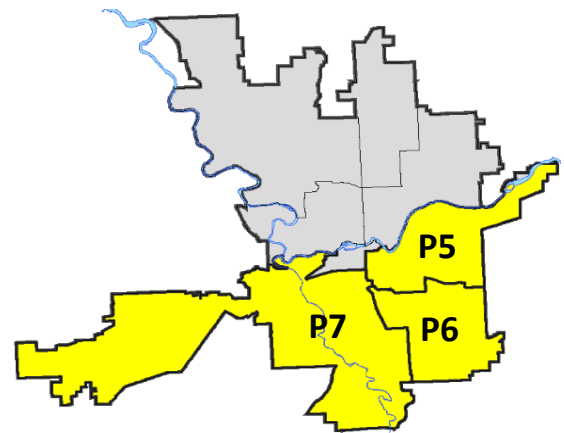
Preliminary IBR Counts

NIBRS Categories (Part 1 Selected)		7 Day Comparison			28 Day Comparison			YTD Comparison		
		Current	Prior	Percent	Current	Prior	Percent	Current	Prior	Percent
Violent	Criminal Homicide	0	0		0	1	-100.00%	4	2	100.00%
	Rape	0	6	-100.00%	7	6	16.67%	61	56	8.93%
	Robbery - Commercial	0	0		0	1	-100.00%	11	7	57.14%
	Robbery - Person	0	1	-100.00%	3	7	-57.14%	53	59	-10.17%
	Aggravated Assault - Non DV	4	2	100.00%	14	11	27.27%	126	133	-5.26%
	Aggravated Assault - DV	2	1	100.00%	5	3	66.67%	78	107	-27.10%
Violent Total:		6	10	-40.00%	29	29	0.00%	333	364	-8.52%
Property	Burglary - Residential	5	2	150.00%	18	21	-14.29%	251	232	8.19%
	Burglary Garage	1	4	-75.00%	11	10	10.00%	175	186	-5.91%
	Burglary Commercial	1	3	-66.67%	10	15	-33.33%	147	137	7.30%
	Larceny	62	46	34.78%	243	249	-2.41%	2572	2662	-3.38%
	Vehicle Theft	11	4	175.00%	24	24	0.00%	321	313	2.56%
	Arson	0	0		1	2	-50.00%	29	10	190.00%
Property Total:		80	59	35.59%	307	321	-4.36%	3495	3540	-1.27%
Preliminary Part 1 Crime Totals:		86	69	24.64%	336	350	-4.00%	3828	3904	-1.95%
Current 7 Day Period:		11/1/2020 - 11/7/2020			Prior 7 Day Period:		10/25/2020 - 10/31/2020			
Current 28 Day Period:		10/11/2020 - 11/7/2020			Prior 28 Day Period:		9/13/2020 - 10/10/2020			
Current YTD Day Period:		1/1/2020 - 11/7/2020			Prior YTD Period:		1/1/2019 - 11/7/2019			

Prepared by SPD Crime Analysis Office - Monday, November 9, 2020

NOTE: SPD moved from UCR to the NIBRS reporting standard on 10/4/16 following the transition to a new RMS System. [Numbers on CompStat reports prior to this date should not be used as a comparison to those on this report.](#) Additional info on these reporting standards can be found on the FBI website: <https://ucr.fbi.gov/nibrs-overview>

This chart represents Preliminary counts of selected crime categories from Police Case Reports. Full statistical analysis to determine the confidence level of this data has not been performed. The % change columns on the preliminary counts differ from the percentage change on the NIBRS crime report, sometimes significantly. The CompStat report is designed for operational use and includes only selected NIBRS categories and coding less complex than full NIBRS rules. Official statistics for these and other NIBRS categories can be found on WASPC & FBI websites once available.



POLICE SUMMARY - Ending: Saturday, November 7, 2020

SE - South Central District (P5)



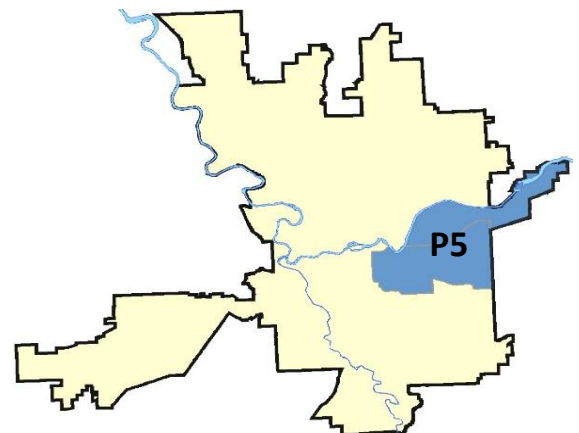
Preliminary IBR Counts


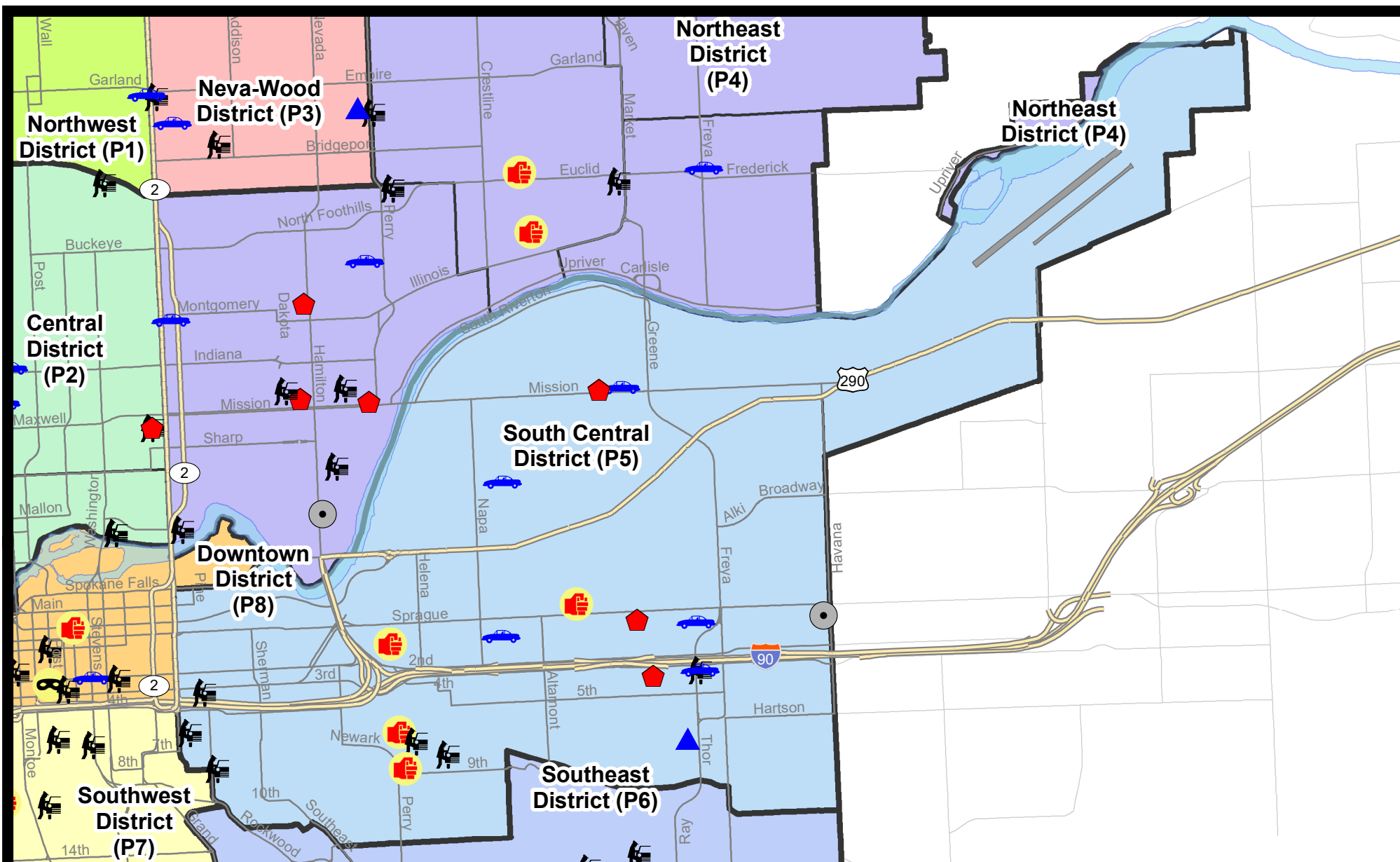
NIBRS Categories (Part 1 Selected)		7 Day Comparison			28 Day Comparison			YTD Comparison		
		Current	Prior	Percent	Current	Prior	Percent	Current	Prior	Percent
Violent	Criminal Homicide	0	0		0	1	-100.00%	2	2	0.00%
	Rape	0	3	-100.00%	4	3	33.33%	24	25	-4.00%
	Robbery - Commercial	0	0		0	0		4	3	33.33%
	Robbery - Person	0	0		2	3	-33.33%	24	30	-20.00%
	Aggravated Assault - Non DV	3	1	200.00%	7	6	16.67%	68	65	4.62%
	Aggravated Assault - DV	1	0		1	0		36	50	-28.00%
Violent Total:		4	4	0.00%	14	13	7.69%	158	175	-9.71%
Property	Burglary - Residential	3	2	50.00%	10	5	100.00%	88	75	17.33%
	Burglary Garage	1	0		3	2	50.00%	29	37	-21.62%
	Burglary Commercial	1	1	0.00%	7	9	-22.22%	83	79	5.06%
	Larceny	14	18	-22.22%	76	79	-3.80%	865	988	-12.45%
	Vehicle Theft	5	3	66.67%	14	9	55.56%	135	150	-10.00%
	Arson	0	0		0	1	-100.00%	12	7	71.43%
Property Total:		24	24	0.00%	110	105	4.76%	1212	1336	-9.28%
Preliminary Part 1 Crime Totals:		28	28	0.00%	124	118	5.08%	1370	1511	-9.33%
Current 7 Day Period:		11/1/2020 - 11/7/2020			Prior 7 Day Period:		10/25/2020 - 10/31/2020			
Current 28 Day Period:		10/11/2020 - 11/7/2020			Prior 28 Day Period:		9/13/2020 - 10/10/2020			
Current YTD Day Period:		1/1/2020 - 11/7/2020			Prior YTD Period:		1/1/2019 - 11/7/2019			

Prepared by SPD Crime Analysis Office - Monday, November 9, 2020

NOTE: SPD moved from UCR to the NIBRS reporting standard on 10/4/16 following the transition to a new RMS System. [Numbers on CompStat reports prior to this date should not be used as a comparison to those on this report.](#) Additional info on these reporting standards can be found on the FBI website: <https://ucr.fbi.gov/nibrs-overview>

This chart represents Preliminary counts of selected crime categories from Police Case Reports. Full statistical analysis to determine the confidence level of this data has not been performed. The % change columns on the preliminary counts differ from the percentage change on the NIBRS crime report, sometimes significantly. The CompStat report is designed for operational use and includes only selected NIBRS categories and coding less complex than full NIBRS rules. Official statistics for these and other NIBRS categories can be found on WASPC & FBI websites once available.




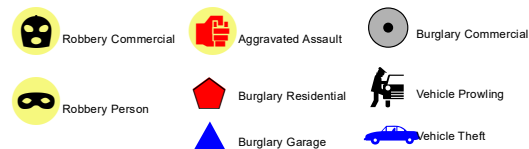


City of Spokane
South Central District (P5)
Selected
Crime Types
2020-11-01 to 2020-11-07

Prepared By:
Crime Analysis Unit
Spokane Police Department

Legend

NIBRS Events



Cases Represent LERMS Crime Codes
 Points may indicate multiple events
 Note: Veh Prowl is only Larceny category displayed



For Additional Information on Incidents
 pertaining to an Area, Trend, or Pattern
 Contact Information Analysis

0 0.2 0.4 0.6 0.8 1 Miles



THIS IS NOT A LEGAL DOCUMENT:
 The information shown on this map is compiled
 from various sources and is subject to constant
 revision. Information shown on this map should
 not be used to determine the location of facilities
 in relationship to property lines, section lines,
 streets, etc.

Sunday - Saturday

11/1/2020 TO 11/7/2020

SE - South Central District (P5)



A/C	Offense Statute	Address	Reported Date	Dist
<u>SPC5EC</u>				
C	ASSAULT 1D	2600 E RIVERSIDE AVE	11/1/2020	P5
C	ASSAULT 1D	800 S PERRY ST	11/6/2020	P6
C	ASSAULT 2D	1400 E HARTSON AVE	11/6/2020	P6
C	BURGLARY 2D COMMERCIAL	4200 E SPRAGUE AVE	11/7/2020	P6
C	BURGLARY 2D GARAGE	700 S RALPH ST	11/1/2020	P6
C	HARASSMENT FELONY WEAPON INVOLVED	100 S PERRY ST	11/7/2020	P6
C	MAIL THEFT	2500 E 3RD AVE	11/4/2020	P5
C	RESIDENTIAL BURGLARY	300 S GREENE ST	11/2/2020	P6
C	RESIDENTIAL BURGLARY	0 S FISKE ST	11/3/2020	P6
C	THEFT 2D ALL OTHER	200 E 2ND AVE	11/5/2020	P5
C	THEFT 2D FROM BUILDING	0 S MADEIRA ST	11/3/2020	P5
C	THEFT 2D FROM BUILDING	4200 E SPRAGUE AVE	11/7/2020	P5
C	THEFT 2D FROM MOTOR VEHICLE	1500 E 7TH AVE	11/2/2020	P5
C	THEFT 2D FROM MOTOR VEHICLE	1700 E 8TH AVE	11/5/2020	P5
C	THEFT 2D FROM MOTOR VEHICLE	300 S THOR ST	11/6/2020	P6
C	THEFT 3D ALL OTHER	2700 E 1ST AVE	11/1/2020	P5
C	THEFT 3D FROM BUILDING	200 E 2ND AVE	11/1/2020	P5
C	THEFT 3D FROM MOTOR VEHICLE	0 E 6TH AVE	11/2/2020	P5
C	THEFT 3D FROM MOTOR VEHICLE	800 S COWLEY ST	11/2/2020	P5
C	THEFT 3D FROM MOTOR VEHICLE	100 E 3RD AVE	11/4/2020	P5
C	THEFT 3D SHOPLIFTING	200 S THOR ST	11/3/2020	P5
C	THEFT OF MOTOR VEHICLE	0 S THOR ST	11/2/2020	P6
C	THEFT OF MOTOR VEHICLE	2100 E 1ST AVE	11/5/2020	P6
C	THEFT OF MOTOR VEHICLE	300 S THOR ST	11/6/2020	P6
<u>SPC5GP</u>				
C	RESIDENTIAL BURGLARY	1500 N REGAL ST	11/5/2020	P6
C	THEFT 3D ALL OTHER	1900 E SOUTH RIVERTON AVE	11/1/2020	P5
C	THEFT OF MOTOR VEHICLE	2100 E CATALDO AVE	11/1/2020	P6
C	THEFT OF MOTOR VEHICLE	3000 E MISSION AVE	11/6/2020	P6

POLICE SUMMARY - Ending: Saturday, November 7, 2020



SE - Southeast District (P6)

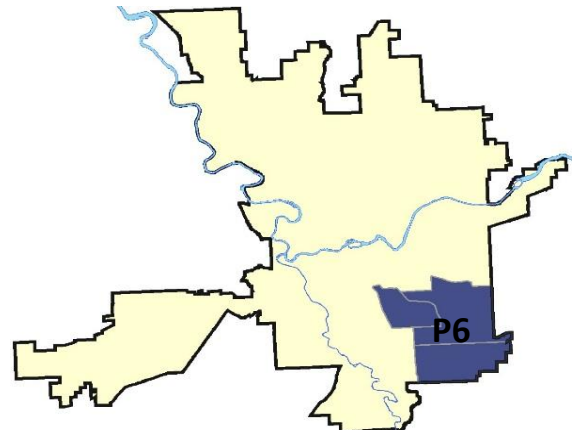
Preliminary IBR Counts

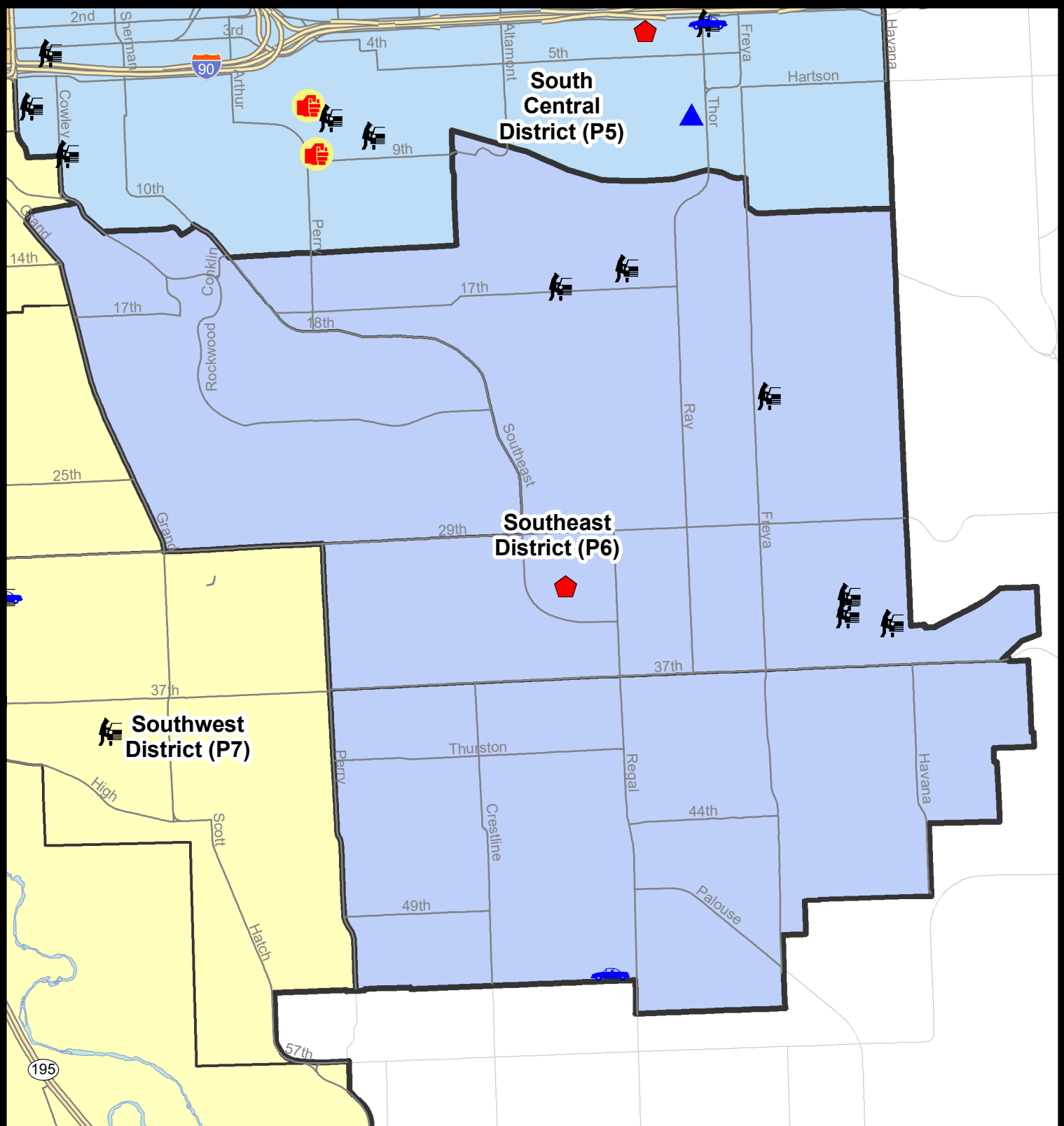
NIBRS Categories (Part 1 Selected)		7 Day Comparison			28 Day Comparison			YTD Comparison		
		Current	Prior	Percent	Current	Prior	Percent	Current	Prior	Percent
Violent	Criminal Homicide	0	0		0	0		1	0	
	Rape	0	0		0	1	-100.00%	10	14	-28.57%
	Robbery - Commercial	0	0		0	1	-100.00%	5	2	150.00%
	Robbery - Person	0	0		0	1	-100.00%	6	10	-40.00%
	Aggravated Assault - Non DV	0	1	-100.00%	3	1	200.00%	13	12	8.33%
	Aggravated Assault - DV	0	0		0	0		14	21	-33.33%
Violent Total:		0	1	-100.00%	3	4	-25.00%	49	59	-16.95%
Property	Burglary - Residential	1	0		1	4	-75.00%	54	57	-5.26%
	Burglary Garage	0	3	-100.00%	5	6	-16.67%	79	70	12.86%
	Burglary Commercial	0	0		0	4	-100.00%	18	13	38.46%
	Larceny	17	15	13.33%	65	60	8.33%	554	645	-14.11%
	Vehicle Theft	1	0		2	2	0.00%	53	62	-14.52%
	Arson	0	0		0	0		5	1	400.00%
Property Total:		19	18	5.56%	73	76	-3.95%	763	848	-10.02%
Preliminary Part 1 Crime Totals:		19	19	0.00%	76	80	-5.00%	812	907	-10.47%
Current 7 Day Period:		11/1/2020 - 11/7/2020			Prior 7 Day Period:		10/25/2020 - 10/31/2020			
Current 28 Day Period:		10/11/2020 - 11/7/2020			Prior 28 Day Period:		9/13/2020 - 10/10/2020			
Current YTD Day Period:		1/1/2020 - 11/7/2020			Prior YTD Period:		1/1/2019 - 11/7/2019			

Prepared by SPD Crime Analysis Office - Monday, November 9, 2020

NOTE: SPD moved from UCR to the NIBRS reporting standard on 10/4/16 following the transition to a new RMS System. [Numbers on CompStat reports prior to this date should not be used as a comparison to those on this report.](#) Additional info on these reporting standards can be found on the FBI website: <https://ucr.fbi.gov/nibrs-overview>

This chart represents Preliminary counts of selected crime categories from Police Case Reports. Full statistical analysis to determine the confidence level of this data has not been performed. The % change columns on the preliminary counts differ from the percentage change on the NIBRS crime report, sometimes significantly. The CompStat report is designed for operational use and includes only selected NIBRS categories and coding less complex than full NIBRS rules. Official statistics for these and other NIBRS categories can be found on WASPC & FBI websites once available.





City of Spokane
Southeast District (P6)
Selected Crime Codes
2020-11-01 to 2020-11-07
 Prepared By:
Crime Analysis Unit
Spokane Police Department

Legend

NIBRS Events

Criminal Homicide	Robbery Person	Burglary Commercial
Rape	Aggravated Assault	Vehicle Prowling
Robbery Commercial	Burglary Residential	Vehicle Theft
	Burglary Garage	Arson

*Cases Represent LERMS Crime Codes
 Points may indicate multiple events
 Note: Veh Prowl is only Larceny displayed*

For Additional Information on Incidents pertaining to an Area, Trend, or Pattern Contact Information Analysis

0 0.15 0.3 0.6 Miles

THIS IS NOT A LEGAL DOCUMENT:
 The information shown on this map is compiled from various sources and is subject to constant revision. Information shown on this map should not be used to determine the location of facilities in relationship to property lines, section lines, streets, etc.

Sunday - Saturday

11/1/2020 TO 11/7/2020

SE - Southeast District (P6)



A/C	Offense Statute	Address	Reported Date	Dist
<u>SPC6LH</u>				
C	BURGLARY 1D FROM RESIDENCE	3100 S MT VERNON ST	11/6/2020	P6
C	MAIL THEFT	2000 E 35TH AVE	11/3/2020	P6
C	MAIL THEFT	2900 E 32ND AVE	11/3/2020	P5
C	MAIL THEFT	3900 E 15TH AVE	11/4/2020	P6
C	THEFT 3D ALL OTHER	3200 E 32ND AVE	11/1/2020	P6
C	THEFT 3D FROM BUILDING	3100 S MT VERNON ST	11/6/2020	P6
C	THEFT 3D FROM BUILDING	3100 S MT VERNON ST	11/6/2020	P6
C	THEFT 3D FROM MOTOR VEHICLE	3600 E 22ND AVE	11/3/2020	P6
C	THEFT 3D FROM MOTOR VEHICLE	4200 E 35TH AVE	11/3/2020	P5
A	THEFT 3D FROM MOTOR VEHICLE	4000 E 33RD AVE	11/4/2020	P6
A	THEFT 3D FROM MOTOR VEHICLE	4000 E 34TH AVE	11/4/2020	P6
C	THEFT 3D FROM MOTOR VEHICLE	3000 E 16TH AVE	11/6/2020	P6
C	THEFT 3D FROM MOTOR VEHICLE	2600 E 17TH AVE	11/6/2020	P6
C	THEFT 3D SHOPLIFTING	3100 E 17TH AVE	11/7/2020	P6
<u>SPC6RW</u>				
C	MAIL THEFT	900 E 17TH AVE	11/5/2020	P6
C	THEFT 1D FROM BUILDING	600 E 21ST AVE	11/6/2020	P6
<u>SPC6SG</u>				
C	TAKING MOTOR VEHICLE WITHOUT PERMISSION 2D	2700 E 53RD AVE	11/3/2020	P7
C	THEFT 2D SHOPLIFTING	3100 E PALOUSE HWY	11/5/2020	P6
C	THEFT 3D ALL OTHER	4900 S MADEIRA ST	11/5/2020	P6

POLICE SUMMARY - Ending: Saturday, November 7, 2020



SW - Southwest District (P7)

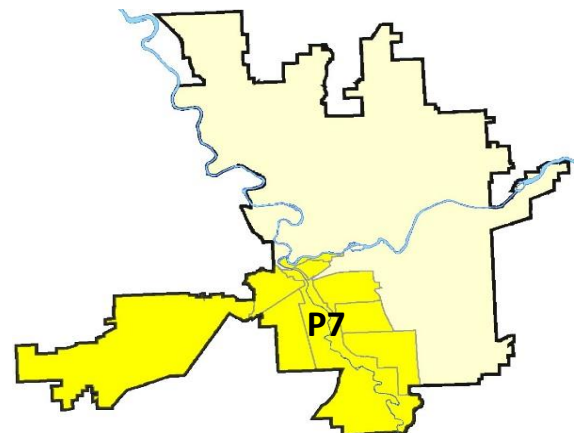
Preliminary IBR Counts

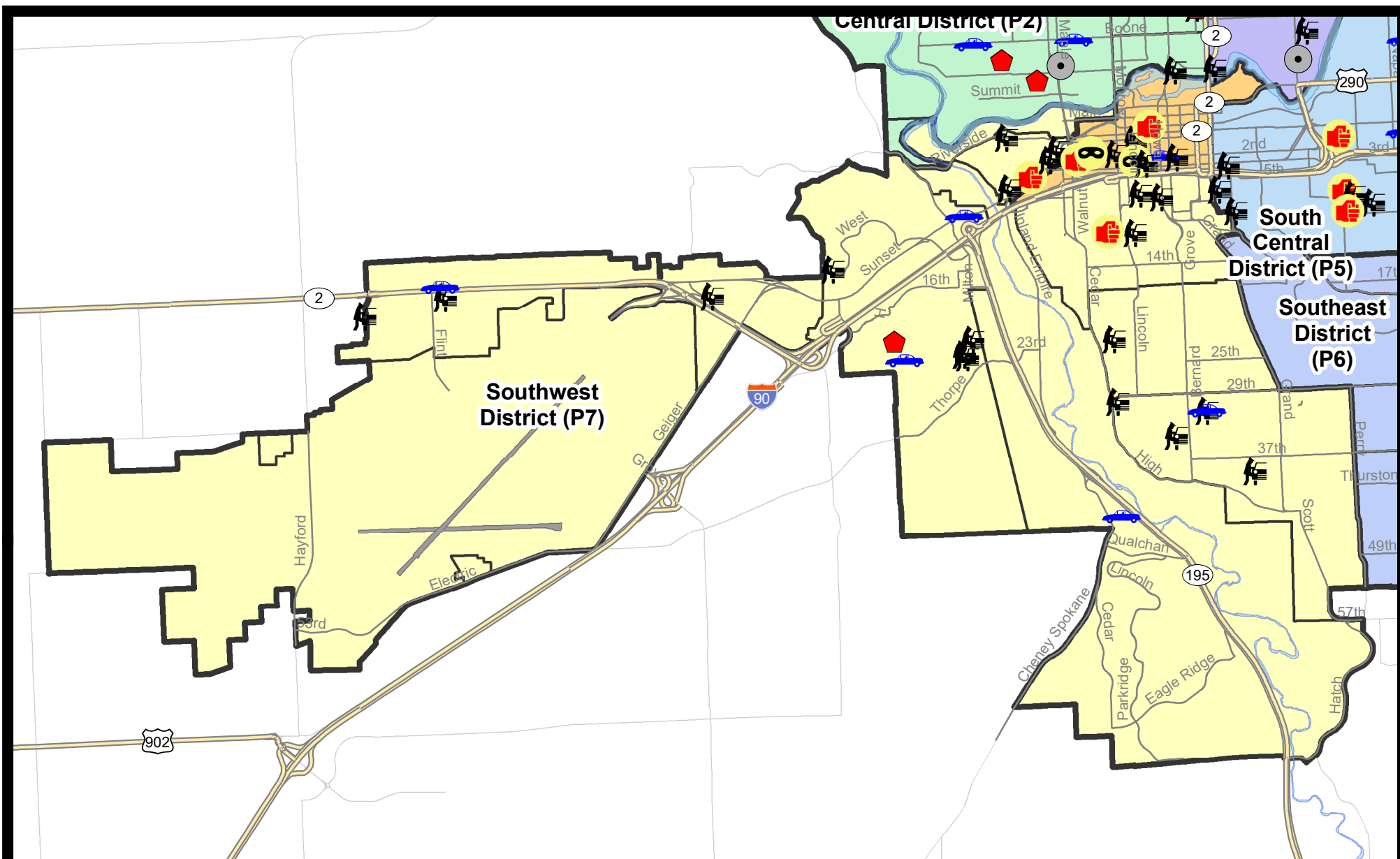
NIBRS Categories (Part 1 Selected)		7 Day Comparison			28 Day Comparison			YTD Comparison		
		Current	Prior	Percent	Current	Prior	Percent	Current	Prior	Percent
Violent	Criminal Homicide	0	0		0	0		1	0	
	Rape	0	3	-100.00%	3	2	50.00%	27	17	58.82%
	Robbery - Commercial	0	0		0	0		2	2	0.00%
	Robbery - Person	0	1	-100.00%	1	3	-66.67%	23	19	21.05%
	Aggravated Assault - Non DV	1	0		4	4	0.00%	45	56	-19.64%
	Aggravated Assault - DV	1	1	0.00%	4	3	33.33%	28	36	-22.22%
Violent Total:		2	5	-60.00%	12	12	0.00%	126	130	-3.08%
Property	Burglary - Residential	1	0		7	12	-41.67%	109	100	9.00%
	Burglary Garage	0	1	-100.00%	3	2	50.00%	67	79	-15.19%
	Burglary Commercial	0	2	-100.00%	3	2	50.00%	46	45	2.22%
	Larceny	31	13	138.46%	102	110	-7.27%	1153	1029	12.05%
	Vehicle Theft	5	1	400.00%	8	13	-38.46%	133	101	31.68%
	Arson	0	0		1	1	0.00%	12	2	500.00%
Property Total:		37	17	117.65%	124	140	-11.43%	1520	1356	12.09%
Preliminary Part 1 Crime Totals:		39	22	77.27%	136	152	-10.53%	1646	1486	10.77%
Current 7 Day Period:		11/1/2020 - 11/7/2020			Prior 7 Day Period:		10/25/2020 - 10/31/2020			
Current 28 Day Period:		10/11/2020 - 11/7/2020			Prior 28 Day Period:		9/13/2020 - 10/10/2020			
Current YTD Day Period:		1/1/2020 - 11/7/2020			Prior YTD Period:		1/1/2019 - 11/7/2019			

Prepared by SPD Crime Analysis Office - Monday, November 9, 2020

NOTE: SPD moved from UCR to the NIBRS reporting standard on 10/4/16 following the transition to a new RMS System. [Numbers on CompStat reports prior to this date should not be used as a comparison to those on this report.](#) Additional info on these reporting standards can be found on the FBI website: <https://ucr.fbi.gov/nibrs-overview>

This chart represents Preliminary counts of selected crime categories from Police Case Reports. Full statistical analysis to determine the confidence level of this data has not been performed. The % change columns on the preliminary counts differ from the percentage change on the NIBRS crime report, sometimes significantly. The CompStat report is designed for operational use and includes only selected NIBRS categories and coding less complex than full NIBRS rules. Official statistics for these and other NIBRS categories can be found on WASPC & FBI websites once available.



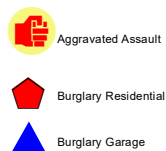



City of Spokane
Southwest District (P7)
Selected
Crime Types
2020-11-01 to 2020-11-07

Prepared By:
Crime Analysis Unit
Spokane Police Department

Legend

NIBRS Events



Cases Represent LERMS Crime Codes
 Points may indicate multiple events
 Note: Veh Prowl is only Larceny category displayed



For Additional Information on Incidents
 pertaining to an Area, Trend, or Pattern
 Contact Information Analysis

0 0.2 0.4 0.6 0.8 1 1.2 1.4 1.6 Miles



THIS IS NOT A LEGAL DOCUMENT:
 The information shown on this map is compiled
 from various sources and is subject to constant
 revision. Information shown on this map should
 not be used to determine the location of facilities
 in relationship to property lines, section lines,
 streets, etc.



Sunday - Saturday

11/1/2020 TO 11/7/2020

SE - Southwest District (P7)



A/C	Offense Statute	Address	Reported Date	Dist
<u>SPD7BA</u>				
C	ASSAULT 2D	1900 W SUNSET BLVD	11/7/2020	P7
C	THEFT 2D FROM BUILDING	1600 W 2ND AVE	11/4/2020	P5
C	THEFT 2D FROM MOTOR VEHICLE	1700 W 2ND AVE	11/6/2020	P7
C	THEFT 3D FROM MOTOR VEHICLE	W RIVERSIDE AVE / S HEMLOCK ST	11/1/2020	P8
A	THEFT 3D FROM MOTOR VEHICLE	1600 W PACIFIC AVE	11/5/2020	P7
C	THEFT 3D FROM MOTOR VEHICLE	400 S HEMLOCK ST	11/6/2020	P7

SPD7CH

C	ASSAULT 2D	1100 W 10TH AVE	11/1/2020	P7
C	MAIL THEFT	1600 W 7TH AVE	11/2/2020	P7
C	MAIL THEFT	1500 W 10TH AVE	11/3/2020	P5
C	THEFT 2D FROM BUILDING	0 W 7TH AVE	11/5/2020	P7
C	THEFT 2D FROM MOTOR VEHICLE	600 S STEVENS ST	11/4/2020	P5
C	THEFT 3D FROM BUILDING	1900 W 7TH AVE	11/4/2020	P7
C	THEFT 3D FROM BUILDING	1500 W 10TH AVE	11/7/2020	P7
A	THEFT 3D FROM MOTOR VEHICLE	700 W 6TH AVE	11/6/2020	P5
C	THEFT 3D FROM MOTOR VEHICLE	900 S LINCOLN ST	11/7/2020	P7
C	THEFT 3D VEHICLE PARTS AND ACCESSORIES	400 S WASHINGTON ST	11/5/2020	P7

SPD7CS

C	THEFT 2D FROM MOTOR VEHICLE	3500 S CHELSEA CT	11/1/2020	P7
C	THEFT 2D FROM MOTOR VEHICLE	2900 S HIGH DR	11/3/2020	P7
C	THEFT 2D FROM MOTOR VEHICLE	3800 S LAMONTE ST	11/4/2020	P7
C	THEFT 3D CITY FROM MOTOR VEHICLE	100 W 31ST AVE	11/2/2020	P7
C	THEFT OF MOTOR VEHICLE	100 W 31ST AVE	11/2/2020	P7

SPD7GT

C	RESIDENTIAL BURGLARY	3500 W 21ST AVE	11/2/2020	P7
C	THEFT 2D FROM MOTOR VEHICLE	2300 S CANYON WOODS LN	11/2/2020	P7
C	THEFT 3D ALL OTHER	1900 S CANYON WOODS LN	11/4/2020	P7
C	THEFT 3D ALL OTHER	3900 W GRANDVIEW AVE	11/6/2020	P5
C	THEFT 3D FROM MOTOR VEHICLE	2100 S CANYON WOODS LN	11/2/2020	P7
C	THEFT 3D FROM MOTOR VEHICLE	2400 S CANYON WOODS LN	11/2/2020	P7
A	THEFT 3D FROM MOTOR VEHICLE	2300 S CANYON WOODS LN	11/3/2020	P7
C	THEFT OF MOTOR VEHICLE	2300 S KATY CT	11/2/2020	P7

SPD7LC

C	MAIL THEFT	2300 W 16TH AVE	11/2/2020	P7
C	THEFT OF MOTOR VEHICLE	4200 S CHENEY SPOKANE RD	11/6/2020	P6

SPD7MC

<u>A/C</u>	<u>Offense Statute</u>	<u>Address</u>	<u>Reported Date</u>	<u>Dist</u>
A	THEFT 3D FROM MOTOR VEHICLE	1100 W 22ND AVE	11/1/2020	P7
<u>SPD7WH</u>				
C	THEFT 2D FROM MOTOR VEHICLE	1300 S WESTCLIFF PL	11/7/2020	P7
C	THEFT OF MOTOR VEHICLE	2700 W SUNSET BLVD	11/7/2020	P7
<u>SPD7WP</u>				
C	THEFT 3D ALL OTHER	5400 W SUNSET HWY	11/3/2020	P5
C	THEFT 3D FROM MOTOR VEHICLE	1600 S WINDSOR DR	11/3/2020	P7
C	THEFT 3D FROM MOTOR VEHICLE	9000 W US 2 HWY	11/5/2020	P7
C	THEFT 3D FROM MOTOR VEHICLE	1600 S DEER HEIGHTS RD	11/5/2020	P7
C	THEFT OF MOTOR VEHICLE	9000 W US 2 HWY	11/7/2020	P7

SPOKANE POLICE DEPARTMENT

DOWNTOWN

Police Service Area



PSA Commander

Captain David Singley



POLICE SUMMARY - Ending: Saturday, November 7, 2020

DOWNTOWN PRECINCT (P8)



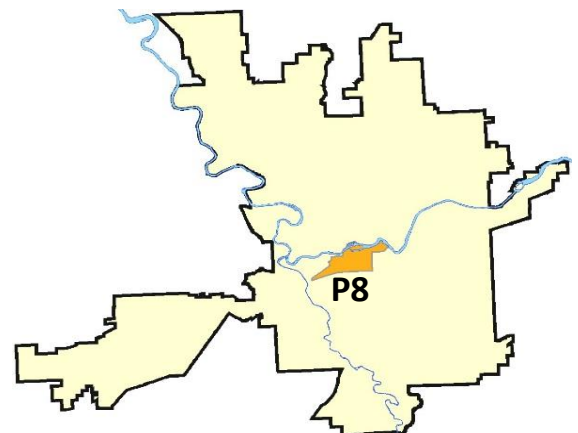
Preliminary IBR Counts

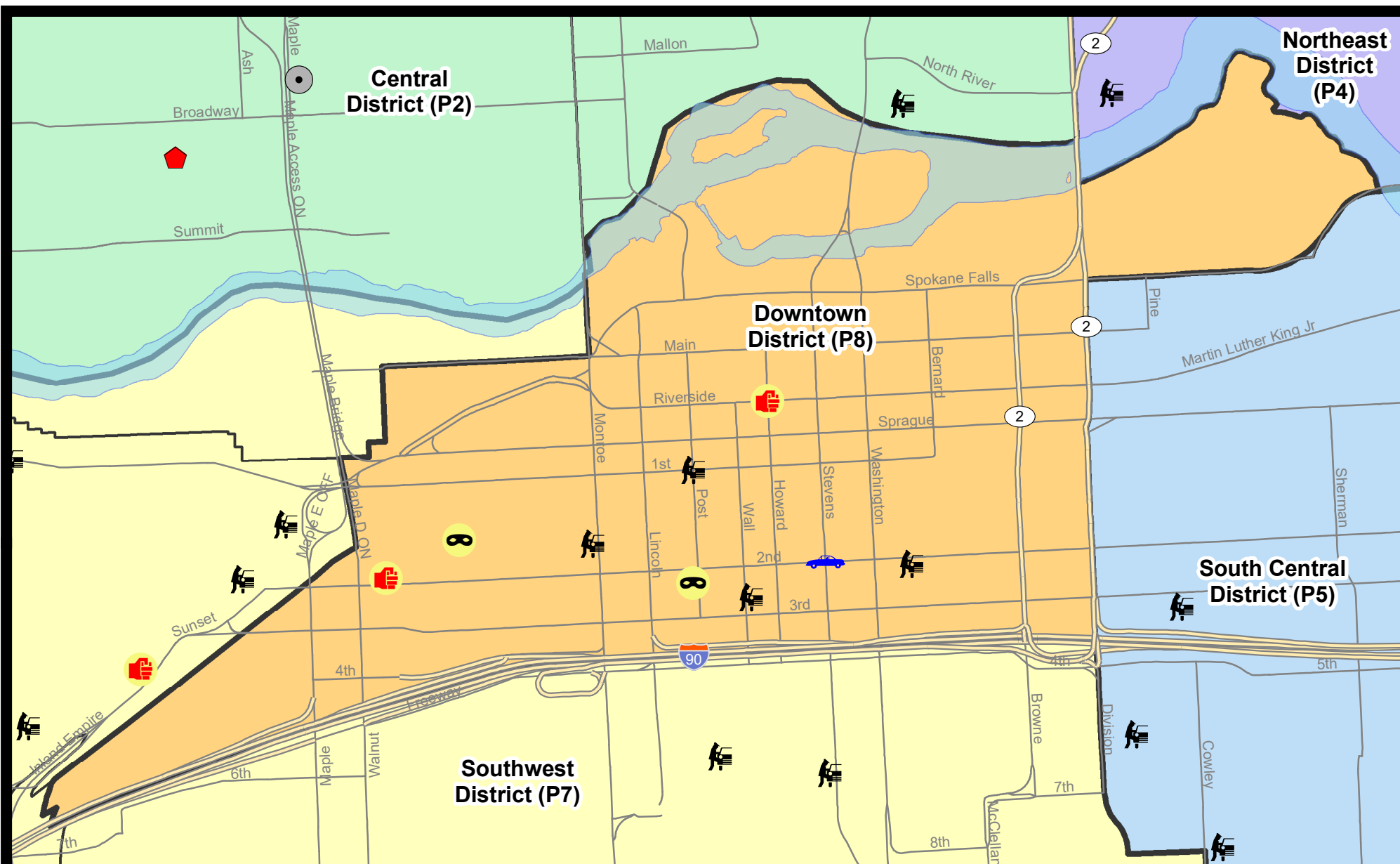
NIBRS Categories (Part 1 Selected)		7 Day Comparison			28 Day Comparison			YTD Comparison		
		Current	Prior	Percent	Current	Prior	Percent	Current	Prior	Percent
Violent	Criminal Homicide	0	0		0	1	-100.00%	3	1	200.00%
	Rape	0	1	-100.00%	3	2	50.00%	16	31	-48.39%
	Robbery - Commercial	0	0		0	0		4	10	-60.00%
	Robbery - Person	2	0		5	5	0.00%	49	42	16.67%
	Aggravated Assault - Non DV	2	1	100.00%	5	8	-37.50%	76	99	-23.23%
	Aggravated Assault - DV	0	0		0	1	-100.00%	15	12	25.00%
Violent Total:		4	2	100.00%	13	17	-23.53%	163	195	-16.41%
Property	Burglary - Residential	0	0		5	4	25.00%	20	15	33.33%
	Burglary Garage	0	0		1	2	-50.00%	5	1	400.00%
	Burglary Commercial	0	0		3	8	-62.50%	80	61	31.15%
	Larceny	9	10	-10.00%	46	61	-24.59%	646	851	-24.09%
	Vehicle Theft	1	0		2	2	0.00%	51	55	-7.27%
	Arson	0	1	-100.00%	1	0		10	8	25.00%
Property Total:		10	11	-9.09%	58	77	-24.68%	812	991	-18.06%
Preliminary Part 1 Crime Totals:		14	13	7.69%	71	94	-24.47%	975	1186	-17.79%
Current 7 Day Period:		11/1/2020 - 11/7/2020			Prior 7 Day Period:		10/25/2020 - 10/31/2020			
Current 28 Day Period:		10/11/2020 - 11/7/2020			Prior 28 Day Period:		9/13/2020 - 10/10/2020			
Current YTD Day Period:		1/1/2020 - 11/7/2020			Prior YTD Period:		1/1/2019 - 11/7/2019			

Prepared by SPD Crime Analysis Office - Monday, November 9, 2020

NOTE: SPD moved from UCR to the NIBRS reporting standard on 10/4/16 following the transition to a new RMS System. [Numbers on CompStat reports prior to this date should not be used as a comparison to those on this report.](#) Additional info on these reporting standards can be found on the FBI website: <https://ucr.fbi.gov/nibrs-overview>

This chart represents Preliminary counts of selected crime categories from Police Case Reports. Full statistical analysis to determine the confidence level of this data has not been performed. The % change columns on the preliminary counts differ from the percentage change on the NIBRS crime report, sometimes significantly. The CompStat report is designed for operational use and includes only selected NIBRS categories and coding less complex than full NIBRS rules. Official statistics for these and other NIBRS categories can be found on WASPC & FBI websites once available.



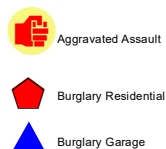



City of Spokane
Downtown District (P8)
Selected
Crime Types
2020-11-01 to 2020-11-07

Prepared By:
Crime Analysis Unit
Spokane Police Department

Legend

NIBRS Events



Cases Represent LERMS Crime Codes
 Points may indicate multiple events
 Note: Veh Prowl is only Larceny category displayed



For Additional Information on Incidents
 pertaining to an Area, Trend, or Pattern
 Contact Information Analysis

0 0.2 Miles



THIS IS NOT A LEGAL DOCUMENT:
 The information shown on this map is compiled
 from various sources and is subject to constant
 revision. Information shown on this map should
 not be used to determine the location of facilities
 in relationship to property lines, section lines,
 streets, etc.



Sunday - Saturday

11/1/2020 TO 11/7/2020

SW - Downtown District (P8)



A/C	Offense Statute	Address	Reported Date	Dist
<u>SPD8RS</u>				
C	ASSAULT 2D	W RIVERSIDE AVE / N HOWARD ST	11/1/2020	P8
C	ASSAULT 4D WEAPON AND PRIOR DV CONVICTIONS	1400 W 2ND AVE	11/2/2020	P8
C	ROBBERY 1D PERSON	100 S ADAMS ST	11/6/2020	P8
C	ROBBERY 2D PERSON	200 S POST ST	11/2/2020	P8
C	THEFT 2D ALL OTHER	1400 W 2ND AVE	11/6/2020	P8
C	THEFT 3D ALL OTHER	100 S ADAMS ST	11/6/2020	P8
C	THEFT 3D CITY FROM BUILDING	100 S BROWNE ST	11/3/2020	P8
C	THEFT 3D FROM BUILDING	200 S POST ST	11/3/2020	P8
C	THEFT 3D FROM BUILDING	200 S WALL ST	11/5/2020	P8
C	THEFT 3D FROM MOTOR VEHICLE	200 S WALL ST	11/1/2020	P8
C	THEFT 3D FROM MOTOR VEHICLE	300 W 2ND AVE	11/3/2020	P8
C	THEFT 3D FROM MOTOR VEHICLE	W 1ST AVE / S POST ST	11/5/2020	P8
C	THEFT 3D FROM MOTOR VEHICLE	100 S MONROE ST	11/6/2020	P8
C	THEFT OF MOTOR VEHICLE	S STEVENS ST / W 2ND AVE	11/7/2020	P8

POLICE SUMMARY - Ending: Saturday, November 7, 2020



Other Jurisdiction or Unk District

Preliminary IBR Counts

NIBRS Categories (Part 1 Selected)		7 Day Comparison			28 Day Comparison			YTD Comparison		
		Current	Prior	Percent	Current	Prior	Percent	Current	Prior	Percent
Violent	Criminal Homicide	0	0		0	0		0	0	
	Rape	0	0		0	0		2	7	-71.43%
	Robbery - Commercial	0	0		0	0		1	0	
	Robbery - Person	0	0		0	0		0	0	
	Aggravated Assault - Non DV	0	0		0	0		5	3	66.67%
	Aggravated Assault - DV	0	0		0	1	-100.00%	5	2	150.00%
Violent Total:		0	0		0	1	-100.00%	13	12	8.33%
Property	Burglary - Residential	0	0		0	0		0	1	-100.00%
	Burglary Garage	0	0		0	0		0	2	-100.00%
	Burglary Commercial	0	0		0	0		0	1	-100.00%
	Larceny	0	0		0	1	-100.00%	26	22	18.18%
	Vehicle Theft	0	0		0	0		5	5	0.00%
	Arson	0	0		0	0		1	0	
Property Total:		0	0		0	1	-100.00%	32	31	3.23%
Preliminary Part 1 Crime Totals:		0	0		0	2	-100.00%	45	43	4.65%
Current 7 Day Period:		11/1/2020 - 11/7/2020			Prior 7 Day Period:		10/25/2020 - 10/31/2020			
Current 28 Day Period:		10/11/2020 - 11/7/2020			Prior 28 Day Period:		9/13/2020 - 10/10/2020			
Current YTD Day Period:		1/1/2020 - 11/7/2020			Prior YTD Period:		1/1/2019 - 11/7/2019			

Prepared by SPD Crime Analysis Office - Monday, November 9, 2020

NOTE: SPD moved from UCR to the NIBRS reporting standard on 10/4/16 following the transition to a new RMS System. [Numbers on CompStat reports prior to this date should not be used as a comparison to those on this report.](#) Additional info on these reporting standards can be found on the FBI website: <https://ucr.fbi.gov/nibrs-overview>

This chart represents Preliminary counts of selected crime categories from Police Case Reports. Full statistical analysis to determine the confidence level of this data has not been performed. The % change columns on the preliminary counts differ from the percentage change on the NIBRS crime report, sometimes significantly. The CompStat report is designed for operational use and includes only selected NIBRS categories and coding less complex than full NIBRS rules. Official statistics for these and other NIBRS categories can be found on WASPC & FBI websites once available.

Sunday - Saturday

11/1/2020 TO 11/7/2020

Other Jurisdiction/Unk District



A/C	Offense Statute	Address	Reported Date	Dist
#Type!				#Typ