

SPOKANE POLICE DEPARTMENT

PRELIMINARY CITYWIDE **IBR** CRIME REPORT



Preliminary IBR Counts

CHIEF OF POLICE

Craig Meidl

Period Ending: Saturday, October 31, 2020

NIBRS Categories (Part 1 Selected)		7 Day Comparison			28 Day Comparison			YTD Comparison		
		Current	Prior	Percent	Current	Prior	Percent	Current	Prior	Percent
Violent	Criminal Homicide	0	0		0	3	-100.00%	17	4	325.00%
	Rape	9	6	50.00%	20	20	0.00%	179	217	-17.51%
	Robbery - Commercial	0	0		1	4	-75.00%	56	70	-20.00%
	Robbery - Person	4	6	-33.33%	22	21	4.76%	194	188	3.19%
	Aggravated Assault - Non DV	7	7	0.00%	35	31	12.90%	407	472	-13.77%
	Aggravated Assault - DV	3	2	50.00%	14	18	-22.22%	250	290	-13.79%
Violent Total:		23	21	9.52%	92	97	-5.15%	1103	1241	-11.12%
Property	Burglary - Residential	11	23	-52.17%	65	64	1.56%	695	735	-5.44%
	Burglary Garage	12	8	50.00%	42	46	-8.70%	494	494	0.00%
	Burglary Commercial	10	5	100.00%	35	43	-18.60%	406	365	11.23%
	Larceny	190	218	-12.84%	826	806	2.48%	7990	9033	-11.55%
	Vehicle Theft	21	18	16.67%	71	77	-7.79%	985	1102	-10.62%
	Arson	2	0		5	9	-44.44%	93	39	138.46%
Property Total:		246	272	-9.56%	1044	1045	-0.10%	10663	11768	-9.39%
Preliminary Part 1 Crime Totals:		269	293	-8.19%	1136	1142	-0.53%	11766	13009	-9.55%

Current 7 Day Period: 10/25/2020 - 10/31/2020

Prior 7 Day Period: 10/18/2020 - 10/24/2020

Current 28 Day Period: 10/4/2020 - 10/31/2020

Prior 28 Day Period: 9/6/2020 - 10/3/2020

Current YTD Day Period: 1/1/2020 - 10/31/2020

Prior YTD Period: 1/1/2019 - 10/31/2019

Prepared by SPD Crime Analysis Office - Monday, November 2, 2020

NOTE: SPD moved from UCR to the NIBRS reporting standard on 10/4/16 following the transition to a new RMS System. [Numbers on CompStat reports prior to this date should not be used as a comparison to those on this report.](#) Additional info on these reporting standards can be found on the FBI website: <https://ucr.fbi.gov/nibrs-overview>

This chart represents Preliminary counts of selected crime categories from Police Case Reports. Full statistical analysis to determine the confidence level of this data has not been performed. The % change columns on the preliminary counts differ from the percentage change on the NIBRS crime report, sometimes significantly. The CompStat report is designed for operational use and includes only selected NIBRS categories and coding less complex than full NIBRS rules. Official statistics for these and other NIBRS categories can be found on WASPC & FBI websites once available.



SPOKANE POLICE DEPARTMENT



NORTH **Police Service Area**

PSA Commander

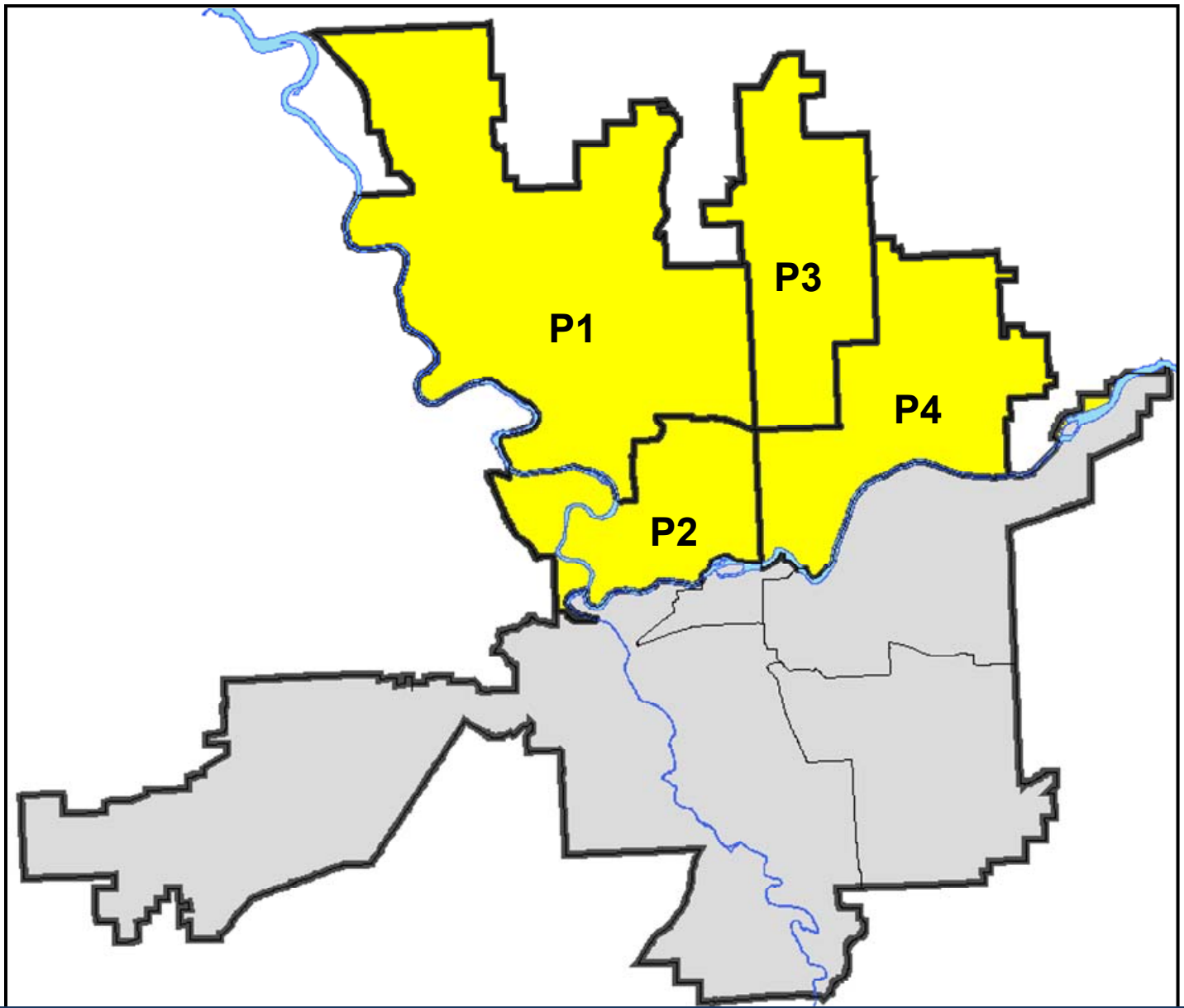
Captain Mark Griffiths

Northwest District (P1)

Central District (P2)

Neva-Wood District (P3)

Northeast District (P4)



POLICE SUMMARY - Ending: Saturday, October 31, 2020

NORTH PRECINCT (P1, P2, P3, and P4)



Preliminary IBR Counts

NIBRS Categories (Part 1 Selected)		7 Day Comparison			28 Day Comparison			YTD Comparison		
		Current	Prior	Percent	Current	Prior	Percent	Current	Prior	Percent
Violent	Criminal Homicide	0	0		0	1	-100.00%	10	1	900.00%
	Rape	2	4	-50.00%	10	9	11.11%	101	124	-18.55%
	Robbery - Commercial	0	0		1	3	-66.67%	40	53	-24.53%
	Robbery - Person	3	3	0.00%	13	11	18.18%	94	91	3.30%
	Aggravated Assault - Non DV	4	3	33.33%	13	20	-35.00%	206	238	-13.45%
	Aggravated Assault - DV	2	1	100.00%	11	12	-8.33%	154	171	-9.94%
Violent Total:		11	11	0.00%	48	56	-14.29%	605	678	-10.77%
Property	Burglary - Residential	9	13	-30.77%	44	39	12.82%	430	492	-12.60%
	Burglary Garage	8	5	60.00%	29	33	-12.12%	315	307	2.61%
	Burglary Commercial	7	1	600.00%	17	23	-26.09%	180	174	3.45%
	Larceny	137	130	5.38%	539	494	9.11%	4820	5576	-13.56%
	Vehicle Theft	18	13	38.46%	55	45	22.22%	621	738	-15.85%
	Arson	1	0		1	7	-85.71%	54	21	157.14%
Property Total:		180	162	11.11%	685	641	6.86%	6420	7308	-12.15%
Preliminary Part 1 Crime Totals:		191	173	10.40%	733	697	5.16%	7025	7986	-12.03%
Current 7 Day Period:		10/25/2020 - 10/31/2020			Prior 7 Day Period:		10/18/2020 - 10/24/2020			
Current 28 Day Period:		10/4/2020 - 10/31/2020			Prior 28 Day Period:		9/6/2020 - 10/3/2020			
Current YTD Day Period:		1/1/2020 - 10/31/2020			Prior YTD Period:		1/1/2019 - 10/31/2019			

Prepared by SPD Crime Analysis Office - Monday, November 2, 2020

NOTE: SPD moved from UCR to the NIBRS reporting standard on 10/4/16 following the transition to a new RMS System. [Numbers on CompStat reports prior to this date should not be used as a comparison to those on this report.](#) Additional info on these reporting standards can be found on the FBI website: <https://ucr.fbi.gov/nibrs-overview>

This chart represents Preliminary counts of selected crime categories from Police Case Reports. Full statistical analysis to determine the confidence level of this data has not been performed. The % change columns on the preliminary counts differ from the percentage change on the NIBRS crime report, sometimes significantly. The CompStat report is designed for operational use and includes only selected NIBRS categories and coding less complex than full NIBRS rules. Official statistics for these and other NIBRS categories can be found on WASPC & FBI websites once available.



POLICE SUMMARY - Ending: Saturday, October 31, 2020



NW - Northwest District (P1)

Preliminary IBR Counts

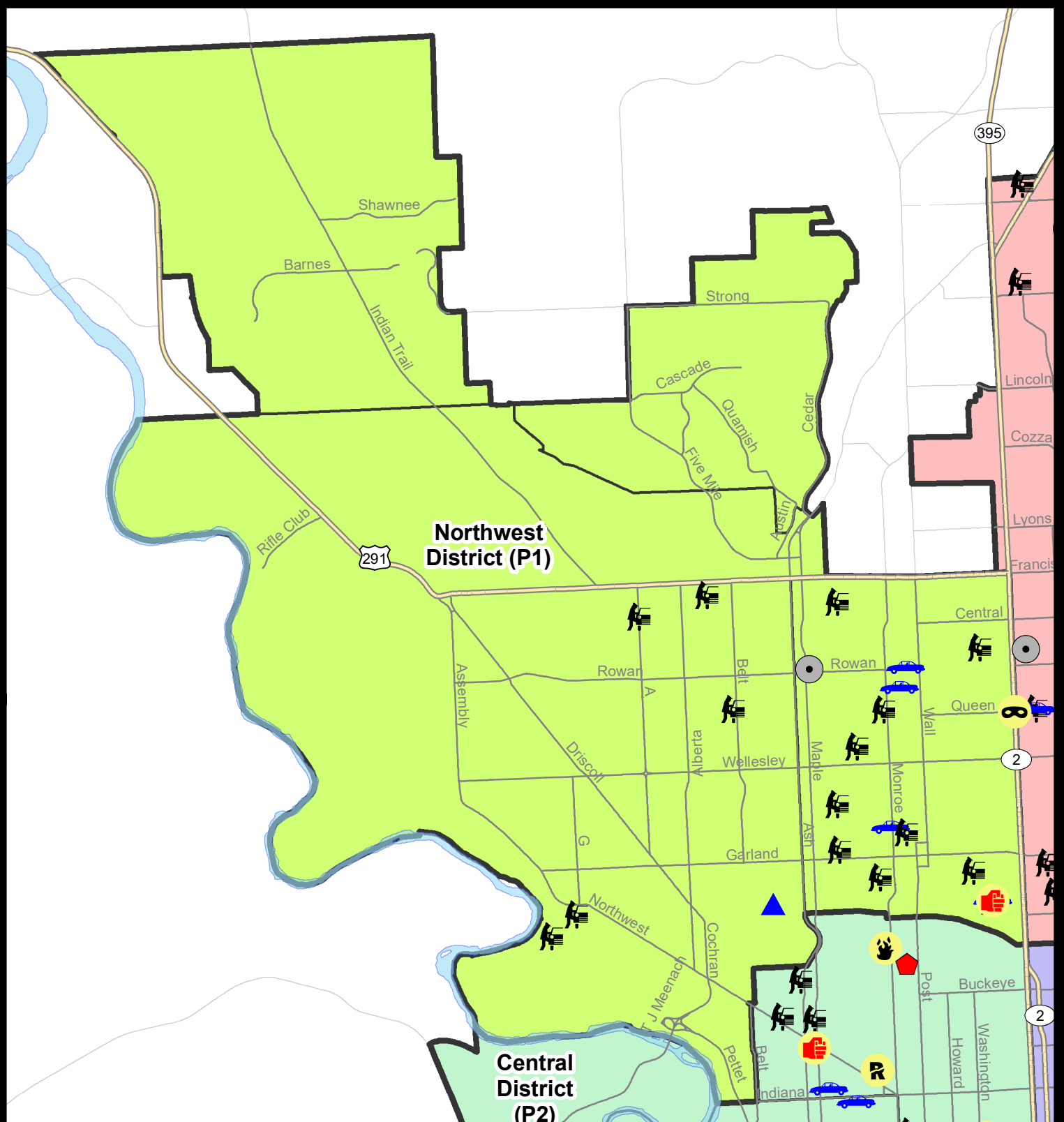
NIBRS Categories (Part 1 Selected)		7 Day Comparison			28 Day Comparison			YTD Comparison		
		Current	Prior	Percent	Current	Prior	Percent	Current	Prior	Percent
Violent	Criminal Homicide	0	0		0	0		1	0	
	Rape	0	0		0	0		18	31	-41.94%
	Robbery - Commercial	0	0		0	0		6	5	20.00%
	Robbery - Person	0	0		1	3	-66.67%	14	14	0.00%
	Aggravated Assault - Non DV	0	0		0	0		23	33	-30.30%
	Aggravated Assault - DV	1	1	0.00%	2	2	0.00%	38	37	2.70%
Violent Total:		1	1	0.00%	3	5	-40.00%	100	120	-16.67%
Property	Burglary - Residential	0	0		5	8	-37.50%	84	115	-26.96%
	Burglary Garage	1	2	-50.00%	9	13	-30.77%	101	91	10.99%
	Burglary Commercial	1	0		2	0		21	25	-16.00%
	Larceny	35	13	169.23%	110	119	-7.56%	1084	1017	6.59%
	Vehicle Theft	4	4	0.00%	14	6	133.33%	105	130	-19.23%
	Arson	0	0		0	1	-100.00%	10	5	100.00%
Property Total:		41	19	115.79%	140	147	-4.76%	1405	1383	1.59%
Preliminary Part 1 Crime Totals:		42	20	110.00%	143	152	-5.92%	1505	1503	0.13%
Current 7 Day Period:		10/25/2020 - 10/31/2020			Prior 7 Day Period:		10/18/2020 - 10/24/2020			
Current 28 Day Period:		10/4/2020 - 10/31/2020			Prior 28 Day Period:		9/6/2020 - 10/3/2020			
Current YTD Day Period:		1/1/2020 - 10/31/2020			Prior YTD Period:		1/1/2019 - 10/31/2019			

Prepared by SPD Crime Analysis Office - Monday, November 2, 2020

NOTE: SPD moved from UCR to the NIBRS reporting standard on 10/4/16 following the transition to a new RMS System. [Numbers on CompStat reports prior to this date should not be used as a comparison to those on this report.](#) Additional info on these reporting standards can be found on the FBI website: <https://ucr.fbi.gov/nibrs-overview>

This chart represents Preliminary counts of selected crime categories from Police Case Reports. Full statistical analysis to determine the confidence level of this data has not been performed. The % change columns on the preliminary counts differ from the percentage change on the NIBRS crime report, sometimes significantly. The CompStat report is designed for operational use and includes only selected NIBRS categories and coding less complex than full NIBRS rules. Official statistics for these and other NIBRS categories can be found on WASPC & FBI websites once available.





City of Spokane
Northwest District (P1)
Selected
Crime Codes
2020-10-25 to 2020-10-31
Prepared By:
Crime Analysis Unit
Spokane Police Department

Legend

NIBRS Events

Criminal Homicide	Robbery Person	Burglary Commercial
Rape	Aggravated Assault	Vehicle Prowling
Robbery Commercial	Burglary Residential	Vehicle Theft
Burglary Garage	Arson	SPOKANE POLICE

*Cases Represent LERMS Crime Codes
 Points may indicate multiple events
 Note: Veh Prowl is only Larceny displayed*

*For Additional Information on
 Incidents pertaining to an
 Area, Trend, or Pattern
 Contact Information Analysis*

0 0.25 0.5 1 Miles

SPOKANE
INFORMATION
SYSTEM

THIS IS NOT A LEGAL DOCUMENT:
 The information shown on this map is compiled
 from various sources and is subject to constant
 revision. Information shown on this map should
 not be used to determine the location of facilities
 in relationship to property lines, section lines,
 streets, etc.

Sunday - Saturday

NW - Northwest District (P1)

10/25/2020 TO 10/31/2020



<u>A/C</u>	<u>Offense Statute</u>	<u>Address</u>	<u>Reported Date</u>	<u>Dist</u>
<u>SPA1FM</u>				
C	THEFT 1D ALL OTHER	7300 N HEMLOCK CT	10/28/2020	P1
C	THEFT 2D ALL OTHER	3200 W TRINITY AVE	10/31/2020	P1
<u>SPA1IT</u>				
C	THEFT 3D ALL OTHER	10200 N NAVAHO DR	10/25/2020	P1
C	THEFT 3D ALL OTHER	10100 N WIEBER DR	10/25/2020	P1
C	THEFT 3D ALL OTHER	10200 N NAVAHO DR	10/25/2020	P1
C	THEFT 3D ALL OTHER	10200 N NAVAHO DR	10/25/2020	P1
C	THEFT 3D ALL OTHER	10300 N NAVAHO DR	10/26/2020	P1
<u>SPA1NH</u>				
C	ASSAULT 3D WEAPON OR NEGLIGENT INJURY	200 W GLASS AVE	10/31/2020	P2
C	BURGLARY 2D COMMERCIAL	5500 N MAPLE ST	10/31/2020	P1
C	IBR Purposes Only - Motor Vehicle Theft	5500 N POST ST	10/27/2020	P1
C	MAIL THEFT	1100 W DECATUR AVE	10/27/2020	P1
C	THEFT 2D ALL OTHER	5500 N POST ST	10/27/2020	P1
C	THEFT 2D FROM BUILDING	5100 N ADAMS ST	10/31/2020	P1
C	THEFT 2D FROM MOTOR VEHICLE	1000 W KIERNAN AVE	10/27/2020	P1
C	THEFT 2D FROM MOTOR VEHICLE	3900 N CEDAR ST	10/29/2020	P1
C	THEFT 2D FROM MOTOR VEHICLE	1300 W DALKE AVE	10/30/2020	P1
C	THEFT 3D ALL OTHER	4500 N CALISPEL ST	10/31/2020	P1
C	THEFT 3D CITY ALL OTHER	900 W KIERNAN AVE	10/26/2020	P1
A	THEFT 3D FROM MOTOR VEHICLE	3700 N WASHINGTON ST	10/26/2020	P1
C	THEFT 3D FROM MOTOR VEHICLE	4800 N ADAMS ST	10/29/2020	P1
C	THEFT 3D FROM MOTOR VEHICLE	200 W JOSEPH AVE	10/29/2020	P1
C	THEFT 3D FROM MOTOR VEHICLE	4300 N CEDAR ST	10/29/2020	P2
C	THEFT 3D FROM MOTOR VEHICLE	4000 N LINCOLN ST	10/29/2020	P1
C	THEFT 3D FROM MOTOR VEHICLE	5100 N MONROE ST	10/30/2020	P1
C	THEFT OF A FIREARM FROM MOTOR VEHICLE	200 W GLASS AVE	10/31/2020	P2
C	THEFT OF MOTOR VEHICLE	5300 N LINCOLN ST	10/25/2020	P1
C	THEFT OF MOTOR VEHICLE	4100 N MONROE ST	10/29/2020	P2
C	THEFT OF MOTOR VEHICLE	200 W GLASS AVE	10/31/2020	P2
<u>SPA1NW</u>				
C	BURGLARY 2D GARAGE	1900 W GLASS AVE	10/31/2020	P2
C	THEFT 2D FROM MOTOR VEHICLE	W BISMARK AVE / N A ST	10/28/2020	P1
C	THEFT 3D ALL OTHER	3000 N BELT ST	10/25/2020	P1
C	THEFT 3D ALL OTHER	5100 W BISMARK AVE	10/25/2020	P1
C	THEFT 3D ALL OTHER	5900 N BRIDGET ST	10/25/2020	P1
C	THEFT 3D ALL OTHER	6000 N BRIDGET ST	10/26/2020	P1

For protection of victim privacy, the entire address on sexual assault crimes has been redacted.

A/C	Offense Statute	Address	Reported Date	Dist
C	THEFT 3D ALL OTHER	6000 N BRIDGET ST	10/27/2020	P1
C	THEFT 3D ALL OTHER	5400 N ELM ST	10/28/2020	P2
C	THEFT 3D FROM MOTOR VEHICLE	2400 W DECATUR AVE	10/26/2020	P1
A	THEFT 3D FROM MOTOR VEHICLE	2200 W CROWN AVE	10/26/2020	P1
C	THEFT 3D FROM MOTOR VEHICLE	3300 N COLUMBIA CIR	10/31/2020	P1
C	THEFT 3D FROM MOTOR VEHICLE	3500 W GLASS AVE	10/31/2020	P1
C	THEFT 3D SHOPLIFTING	2100 W NORTHWEST BLVD	10/26/2020	P1
C	THEFT OF A FIREARM FROM BUILDING	2600 W FRANCIS AVE	10/27/2020	P1

POLICE SUMMARY - Ending: Saturday, October 31, 2020



NW - North Central District (P2)

Preliminary IBR Counts

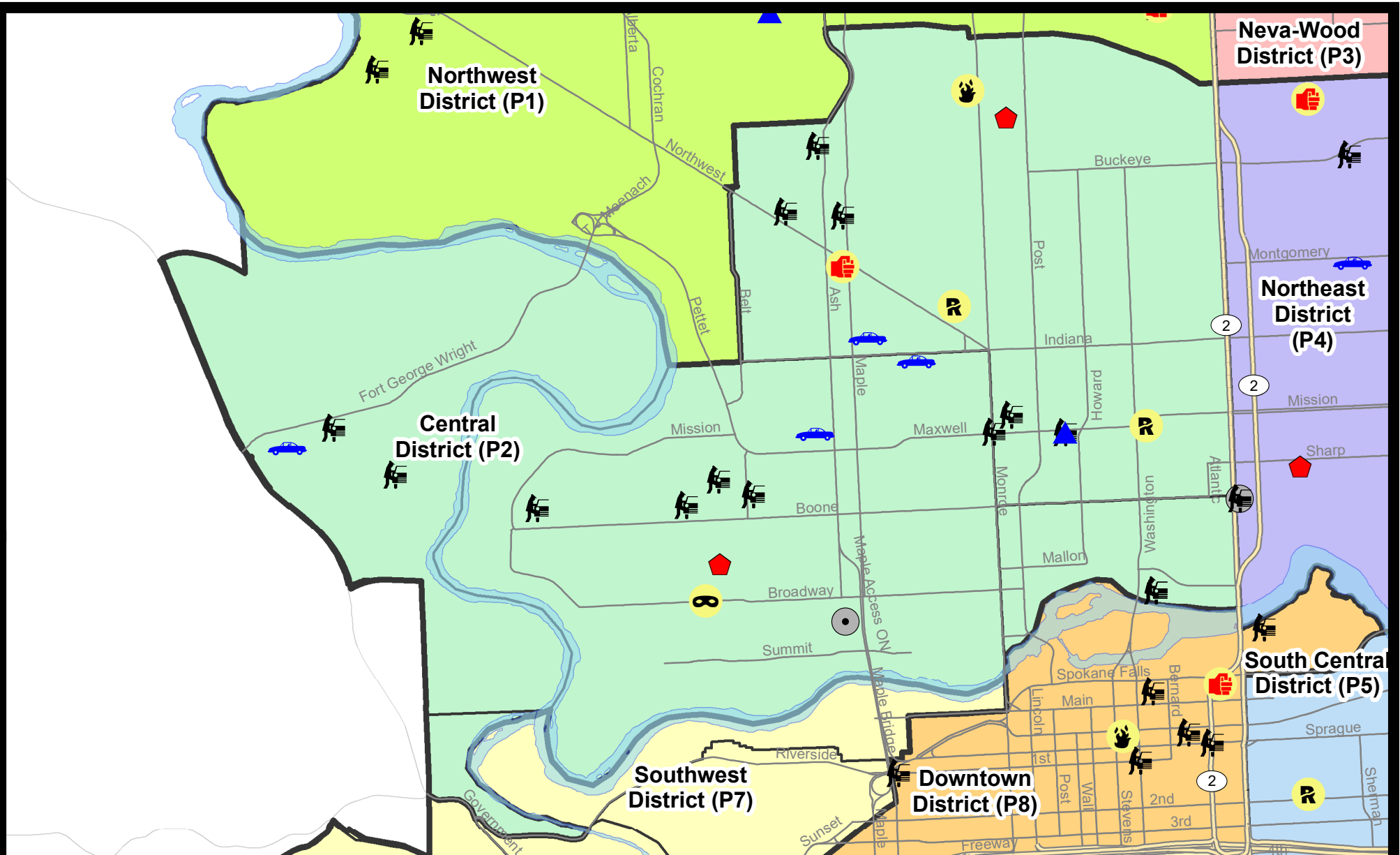
NIBRS Categories (Part 1 Selected)		7 Day Comparison			28 Day Comparison			YTD Comparison		
		Current	Prior	Percent	Current	Prior	Percent	Current	Prior	Percent
Violent	Criminal Homicide	0	0		0	0		2	1	100.00%
	Rape	2	3	-33.33%	6	4	50.00%	37	30	23.33%
	Robbery - Commercial	0	0		0	2	-100.00%	5	6	-16.67%
	Robbery - Person	1	0		2	4	-50.00%	27	19	42.11%
	Aggravated Assault - Non DV	0	1	-100.00%	3	7	-57.14%	50	68	-26.47%
	Aggravated Assault - DV	1	0		3	5	-40.00%	40	38	5.26%
Violent Total:		4	4	0.00%	14	22	-36.36%	161	162	-0.62%
Property	Burglary - Residential	2	3	-33.33%	11	20	-45.00%	126	113	11.50%
	Burglary Garage	1	1	0.00%	7	5	40.00%	60	78	-23.08%
	Burglary Commercial	1	0		2	5	-60.00%	29	37	-21.62%
	Larceny	29	27	7.41%	111	105	5.71%	945	1119	-15.55%
	Vehicle Theft	4	3	33.33%	11	10	10.00%	165	146	13.01%
	Arson	1	0		1	3	-66.67%	20	7	185.71%
Property Total:		38	34	11.76%	143	148	-3.38%	1345	1500	-10.33%
Preliminary Part 1 Crime Totals:		42	38	10.53%	157	170	-7.65%	1506	1662	-9.39%
Current 7 Day Period:		10/25/2020 - 10/31/2020			Prior 7 Day Period:		10/18/2020 - 10/24/2020			
Current 28 Day Period:		10/4/2020 - 10/31/2020			Prior 28 Day Period:		9/6/2020 - 10/3/2020			
Current YTD Day Period:		1/1/2020 - 10/31/2020			Prior YTD Period:		1/1/2019 - 10/31/2019			

Prepared by SPD Crime Analysis Office - Monday, November 2, 2020

NOTE: SPD moved from UCR to the NIBRS reporting standard on 10/4/16 following the transition to a new RMS System. [Numbers on CompStat reports prior to this date should not be used as a comparison to those on this report.](#) Additional info on these reporting standards can be found on the FBI website: <https://ucr.fbi.gov/nibrs-overview>

This chart represents Preliminary counts of selected crime categories from Police Case Reports. Full statistical analysis to determine the confidence level of this data has not been performed. The % change columns on the preliminary counts differ from the percentage change on the NIBRS crime report, sometimes significantly. The CompStat report is designed for operational use and includes only selected NIBRS categories and coding less complex than full NIBRS rules. Official statistics for these and other NIBRS categories can be found on WASPC & FBI websites once available.

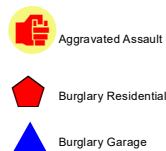





City of Spokane
Central District (P2)
Selected
Crime Types
2020-10-25 to 2020-10-31
 Prepared By:
 Crime Analysis Unit
 Spokane Police Department

Legend

NIBRS Events



Cases Represent LERMS Crime Codes
 Points may indicate multiple events
 Note: Veh Prowl is only Larceny category displayed



For Additional Information on Incidents
 pertaining to an Area, Trend, or Pattern
 Contact Information Analysis

0 0.2 0.4 0.6 Miles



THIS IS NOT A LEGAL DOCUMENT:
 The information shown on this map is compiled
 from various sources and is subject to constant
 revision. Information shown on this map should
 not be used to determine the location of facilities
 in relationship to property lines, section lines,
 streets, etc.



Sunday - Saturday

NW - Central District (P2)

10/25/2020 TO 10/31/2020



<u>A/C</u>	<u>Offense Statute</u>	<u>Address</u>	<u>Reported Date</u>	<u>Dist</u>
<u>SPA2EG</u>				
C	ARSON 2D	1000 W EUCLID AVE	10/26/2020	P1
C	ASSAULT 2D	1600 W NORTHWEST BLVD	10/28/2020	P7
C	BURGLARY 1D FROM RESIDENCE	3000 N LINCOLN ST	10/31/2020	P1
C	BURGLARY 2D GARAGE	600 W MAXWELL AVE	10/27/2020	P2
C	MAIL THEFT	2300 N WALL ST	10/27/2020	P2
C	MAIL THEFT	2400 N ATLANTIC ST	10/27/2020	P2
C	MAIL THEFT	1400 W CHELAN AVE	10/28/2020	P2
C	RAPE 2D		10/31/2020	P8
C	RAPE 3D		10/28/2020	P2
C	THEFT 2D ALL OTHER	1400 N WALL ST	10/26/2020	P2
C	THEFT 2D ALL OTHER	1300 N DIVISION ST	10/27/2020	P2
C	THEFT 2D ALL OTHER	1900 N MONROE ST	10/30/2020	P2
C	THEFT 2D FROM MOTOR VEHICLE	600 W MAXWELL AVE	10/27/2020	P2
C	THEFT 2D FROM MOTOR VEHICLE	1700 W CLEVELAND AVE	10/31/2020	P2
C	THEFT 3D FROM BUILDING	1700 N NORMANDIE ST	10/28/2020	P2
C	THEFT 3D FROM MOTOR VEHICLE	900 W SPOFFORD AVE	10/27/2020	P2
C	THEFT 3D FROM MOTOR VEHICLE	1500 N MONROE ST	10/27/2020	P2
C	THEFT 3D FROM MOTOR VEHICLE	1600 W YORK AVE	10/29/2020	P2
A	THEFT 3D FROM MOTOR VEHICLE	1800 W YORK AVE	10/31/2020	P2
C	THEFT 3D SHOPLIFTING	1600 W NORTHWEST BLVD	10/27/2020	P2
C	THEFT OF MOTOR VEHICLE	1500 W SHANNON AVE	10/31/2020	P2
<u>SPA2RS</u>				
C	THEFT 2D FROM MOTOR VEHICLE	300 W NORTH RIVER DR	10/26/2020	P2
C	THEFT 3D ALL OTHER	900 N DIVISION ST	10/25/2020	P2
C	THEFT 3D FROM MOTOR VEHICLE	300 W NORTH RIVER DR	10/25/2020	P2
<u>SPA2WC</u>				
C	BURGLARY 2D COMMERCIAL	600 N ASH ST	10/27/2020	P1
C	RESIDENTIAL BURGLARY	2200 W DEAN AVE	10/31/2020	P2
C	ROBBERY 2D PERSON	W BROADWAY AVE / N NETTLETON ST	10/28/2020	P2
C	THEFT 2D ALL OTHER	1700 W BOONE AVE	10/25/2020	P2
C	THEFT 3D ALL OTHER	1100 W MALLON AVE	10/27/2020	P2
C	THEFT 3D ALL OTHER	1500 W DEAN AVE	10/29/2020	P2
C	THEFT 3D FROM BUILDING	1000 N ELM ST	10/29/2020	P2
C	THEFT 3D FROM MOTOR VEHICLE	2000 W SHARP AVE	10/27/2020	P2
C	THEFT 3D FROM MOTOR VEHICLE	1200 N SHERWOOD ST	10/28/2020	P2
C	THEFT 3D FROM MOTOR VEHICLE	2300 W SHARP AVE	10/30/2020	P1
A	THEFT 3D FROM MOTOR VEHICLE	2200 W SINTO AVE	10/30/2020	P2

For protection of victim privacy, the entire address on sexual assault crimes has been redacted.

A/C	Offense Statute	Address	Reported Date	Dist
C	THEFT OF MOTOR VEHICLE	1800 N ADAMS ST	10/28/2020	P2
C	THEFT OF MOTOR VEHICLE	1700 W MISSION AVE	10/28/2020	P1
<u>SPA2WH</u>				
C	THEFT 3D FROM BUILDING	1600 N RIVER RIDGE BLVD	10/30/2020	P2
C	THEFT 3D FROM MOTOR VEHICLE	3800 W FORT GEORGE WRIGHT DR	10/26/2020	P2
C	THEFT 3D FROM MOTOR VEHICLE	3700 W LITTLE ROCK AVE	10/30/2020	P2
C	THEFT 3D VEHICLE PARTS AND ACCESSORIES	3700 W LITTLE ROCK AVE	10/30/2020	P2
C	THEFT OF MOTOR VEHICLE	1600 N RIVER RIDGE BLVD	10/30/2020	P1

POLICE SUMMARY - Ending: Saturday, October 31, 2020



NE - Neva-Wood District (P3)

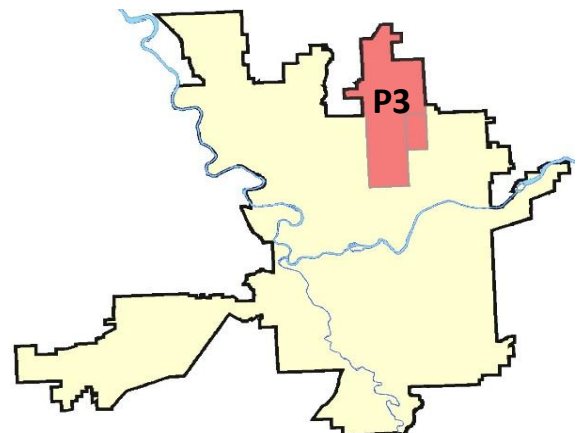
Preliminary IBR Counts

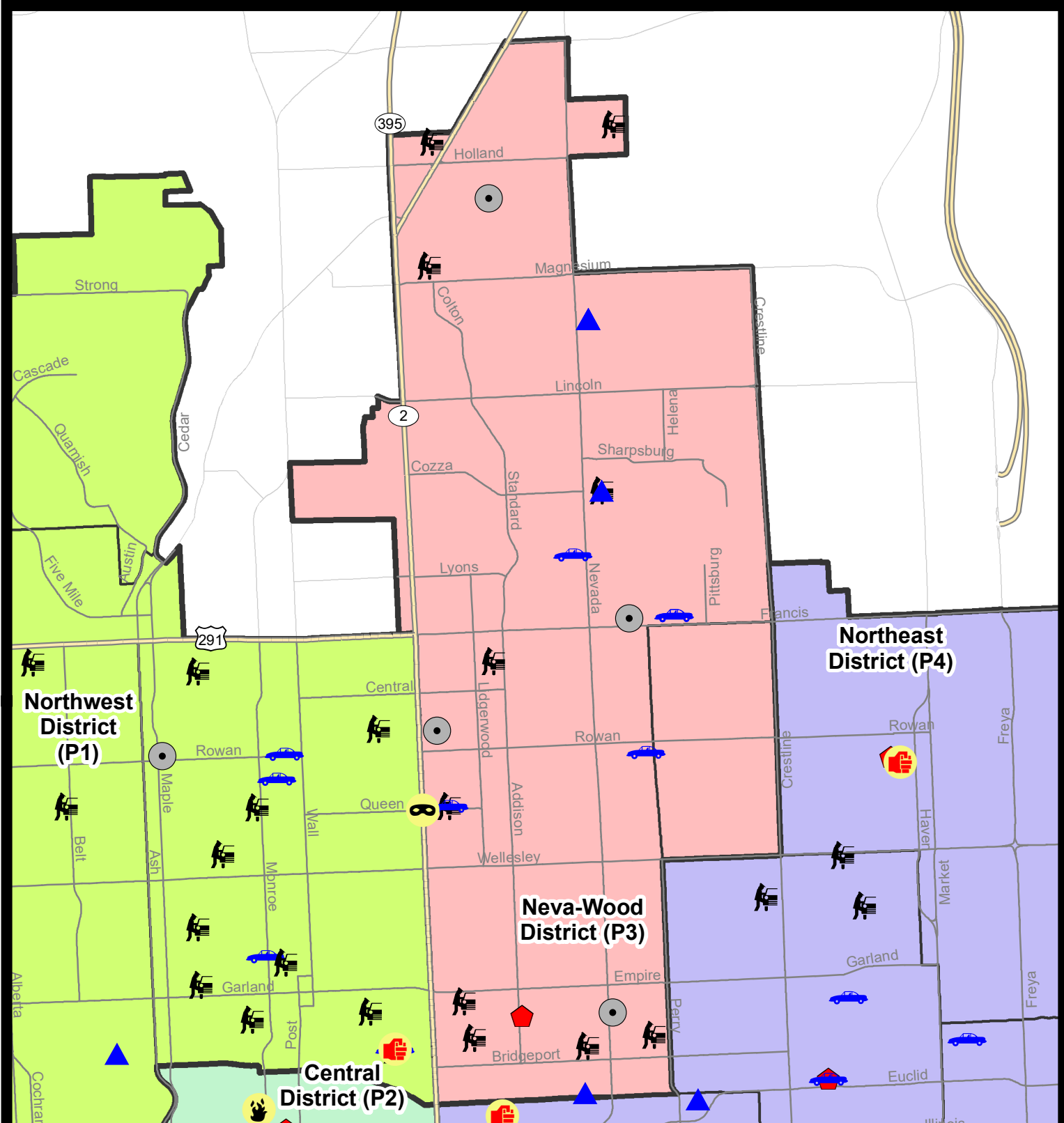
NIBRS Categories (Part 1 Selected)		7 Day Comparison			28 Day Comparison			YTD Comparison		
		Current	Prior	Percent	Current	Prior	Percent	Current	Prior	Percent
Violent	Criminal Homicide	0	0		0	0		3	0	
	Rape	0	0		2	2	0.00%	22	28	-21.43%
	Robbery - Commercial	0	0		1	1	0.00%	25	27	-7.41%
	Robbery - Person	1	1	0.00%	6	0		26	31	-16.13%
	Aggravated Assault - Non DV	0	1	-100.00%	3	8	-62.50%	62	62	0.00%
	Aggravated Assault - DV	0	0		2	1	100.00%	39	53	-26.42%
Violent Total:		1	2	-50.00%	14	12	16.67%	177	201	-11.94%
Property	Burglary - Residential	2	3	-33.33%	10	7	42.86%	105	138	-23.91%
	Burglary Garage	5	1	400.00%	8	6	33.33%	89	93	-4.30%
	Burglary Commercial	4	1	300.00%	7	9	-22.22%	78	67	16.42%
	Larceny	43	58	-25.86%	195	158	23.42%	1701	2090	-18.61%
	Vehicle Theft	5	2	150.00%	10	18	-44.44%	178	246	-27.64%
	Arson	0	0		0	1	-100.00%	9	4	125.00%
Property Total:		59	65	-9.23%	230	199	15.58%	2160	2638	-18.12%
Preliminary Part 1 Crime Totals:		60	67	-10.45%	244	211	15.64%	2337	2839	-17.68%
Current 7 Day Period:		10/25/2020 - 10/31/2020			Prior 7 Day Period:		10/18/2020 - 10/24/2020			
Current 28 Day Period:		10/4/2020 - 10/31/2020			Prior 28 Day Period:		9/6/2020 - 10/3/2020			
Current YTD Day Period:		1/1/2020 - 10/31/2020			Prior YTD Period:		1/1/2019 - 10/31/2019			

Prepared by SPD Crime Analysis Office - Monday, November 2, 2020

NOTE: SPD moved from UCR to the NIBRS reporting standard on 10/4/16 following the transition to a new RMS System. [Numbers on CompStat reports prior to this date should not be used as a comparison to those on this report.](#) Additional info on these reporting standards can be found on the FBI website: <https://ucr.fbi.gov/nibrs-overview>

This chart represents Preliminary counts of selected crime categories from Police Case Reports. Full statistical analysis to determine the confidence level of this data has not been performed. The % change columns on the preliminary counts differ from the percentage change on the NIBRS crime report, sometimes significantly. The CompStat report is designed for operational use and includes only selected NIBRS categories and coding less complex than full NIBRS rules. Official statistics for these and other NIBRS categories can be found on WASPC & FBI websites once available.





City of Spokane
Neva-Wood District (P3)
Selected Crime Codes
2020-10-25 to 2020-10-31
 Prepared By:
 Crime Analysis Unit
 Spokane Police Department

Legend

NIBRS Events



Criminal Homicide



Rape



Robbery Commercial



Robbery Person



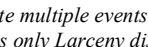
Aggravated Assault



Burglary Residential



Burglary Commercial



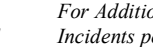
Burglary Garage



Vehicle Prowling



Vehicle Theft



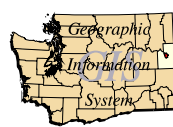
Arson



Cases Represent LERMS Crime Codes
 Points may indicate multiple events
 Note: Veh Prowl is only Larceny displayed

For Additional Information on
 Incidents pertaining to an
 Area, Trend, or Pattern
 Contact Information Analysis

0 0.2 0.4 0.8 Miles



THIS IS NOT A LEGAL DOCUMENT:
 The information shown on this map is compiled
 from various sources and is subject to constant
 revision. Information shown on this map should
 not be used to determine the location of facilities
 in relationship to property lines, section lines,
 streets, etc.

Sunday - Saturday

NE - Neva-Wood District (P3)

10/25/2020 TO 10/31/2020



<u>A/C</u>	<u>Offense Statute</u>	<u>Address</u>	<u>Reported Date</u>	<u>Dist</u>
SPB3NL				
C	BURGLARY 2D COMMERCIAL	3600 N NEVADA ST	10/26/2020	P4
C	BURGLARY 2D COMMERCIAL	9200 N COLTON ST	10/27/2020	P4
C	BURGLARY 2D COMMERCIAL	1200 E FRANCIS AVE	10/28/2020	P4
C	BURGLARY 2D COMMERCIAL	5600 N DIVISION ST	10/31/2020	P3
C	BURGLARY 2D GARAGE	8400 N NEVADA ST	10/27/2020	P3
C	BURGLARY 2D GARAGE	1100 E COZZA DR	10/27/2020	P3
C	BURGLARY 2D GARAGE	8400 N NEVADA ST	10/27/2020	P3
A	BURGLARY 2D GARAGE	8400 N NEVADA ST	10/31/2020	P3
C	BURGLARY 2D GARAGE	800 E EUCLID AVE	10/31/2020	P2
C	RESIDENTIAL BURGLARY	500 E KIERNAN AVE	10/25/2020	P4
C	RESIDENTIAL BURGLARY	500 E KIERNAN AVE	10/27/2020	P4
C	ROBBERY 1D PERSON	N DIVISION ST / E QUEEN AVE	10/25/2020	P4
C	THEFT 1D ALL OTHER	8400 N NEVADA ST	10/28/2020	P3
C	THEFT 2D ALL OTHER	700 E LONGFELLOW AVE	10/26/2020	P4
C	THEFT 2D ALL OTHER	7100 N DIVISION ST	10/27/2020	P3
C	THEFT 2D ALL OTHER	9200 N NEVADA ST	10/27/2020	P3
C	THEFT 2D ALL OTHER	500 E BRIDGEPORT AVE	10/30/2020	P2
C	THEFT 2D FROM BUILDING	5600 N DIVISION ST	10/31/2020	P3
C	THEFT 2D FROM MOTOR VEHICLE	1200 E GLASS AVE	10/28/2020	P3
C	THEFT 2D FROM MOTOR VEHICLE	800 E COURTLAND AVE	10/28/2020	P3
C	THEFT 2D VEHICLE PARTS AND ACCESSORIES	4300 N ADDISON ST	10/26/2020	P3
C	THEFT 2D VEHICLE PARTS AND ACCESSORIES	7000 N DIVISION ST	10/28/2020	P3
C	THEFT 3D ALL OTHER	7800 N DIVISION ST	10/26/2020	P3
C	THEFT 3D ALL OTHER	7400 N NEVADA ST	10/29/2020	P3
C	THEFT 3D ALL OTHER	700 E WELLESLEY AVE	10/30/2020	P3
C	THEFT 3D CITY SHOPLIFTING	6700 N DIVISION ST	10/26/2020	P3
C	THEFT 3D CITY SHOPLIFTING	500 E FRANCIS AVE	10/27/2020	P3
C	THEFT 3D CITY SHOPLIFTING	9200 N COLTON ST	10/27/2020	P4
C	THEFT 3D CITY SHOPLIFTING	7700 N DIVISION ST	10/29/2020	P3
C	THEFT 3D FROM BUILDING	4700 N DIVISION ST	10/25/2020	P3
A	THEFT 3D FROM MOTOR VEHICLE	1200 E WESTVIEW CT	10/26/2020	P3
C	THEFT 3D FROM MOTOR VEHICLE	8800 N COLTON ST	10/27/2020	P3
C	THEFT 3D FROM MOTOR VEHICLE	0 E QUEEN AVE	10/27/2020	P2
C	THEFT 3D FROM MOTOR VEHICLE	100 E GLASS AVE	10/27/2020	P3
C	THEFT 3D FROM MOTOR VEHICLE	9600 N NEWPORT HWY	10/27/2020	P3
C	THEFT 3D FROM MOTOR VEHICLE	1100 E COZZA DR	10/27/2020	P3
C	THEFT 3D FROM MOTOR VEHICLE	100 E PROVIDENCE AVE	10/30/2020	P3
C	THEFT 3D SHOPLIFTING	9100 N NEWPORT HWY	10/25/2020	P3

For protection of victim privacy, the entire address on sexual assault crimes has been redacted.

A/C	Offense Statute	Address	Reported Date	Dist
C	THEFT 3D SHOPLIFTING	9600 N DIVISION ST	10/26/2020	P3
C	THEFT 3D SHOPLIFTING	500 E FRANCIS AVE	10/27/2020	P3
C	THEFT 3D SHOPLIFTING	6700 N DIVISION ST	10/27/2020	P3
C	THEFT 3D SHOPLIFTING	5800 N DIVISION ST	10/27/2020	P3
C	THEFT 3D SHOPLIFTING	5800 N DIVISION ST	10/27/2020	P3
C	THEFT 3D SHOPLIFTING	5800 N DIVISION ST	10/27/2020	P3
C	THEFT 3D SHOPLIFTING	7700 N DIVISION ST	10/27/2020	P3
C	THEFT 3D SHOPLIFTING	9700 N NEWPORT HWY	10/28/2020	P2
C	THEFT 3D SHOPLIFTING	5600 N DIVISION ST	10/30/2020	P3
C	THEFT 3D VEHICLE PARTS AND ACCESSORIES	6300 N HELENA ST	10/25/2020	P4
C	THEFT 3D VEHICLE PARTS AND ACCESSORIES	7000 N COLTON ST	10/26/2020	P3
C	THEFT 3D VEHICLE PARTS AND ACCESSORIES	100 E GARLAND AVE	10/28/2020	P2
C	THEFT 3D VEHICLE PARTS AND ACCESSORIES	100 E WEDGEWOOD AVE	10/31/2020	P2
C	THEFT OF A FIREARM FROM MOTOR VEHICLE	400 E DALKE AVE	10/26/2020	P3
C	THEFT OF MOTOR VEHICLE	6300 N HELENA ST	10/25/2020	P4
C	THEFT OF MOTOR VEHICLE	0 E QUEEN AVE	10/27/2020	P2
C	THEFT OF MOTOR VEHICLE	900 E BEACON AVE	10/27/2020	P4
C	THEFT OF MOTOR VEHICLE	1300 E NORTH AVE	10/28/2020	P4
C	THEFT OF MOTOR VEHICLE	6300 N HELENA ST	10/30/2020	P4

SPB3WH

C	MAIL THEFT	1400 E ROWAN AVE	10/29/2020	P3
C	THEFT 2D ALL OTHER	1600 E CROWN AVE	10/29/2020	P2
C	THEFT 3D ALL OTHER	1900 E DECATUR AVE	10/29/2020	P3

POLICE SUMMARY - Ending: Saturday, October 31, 2020



NE - Northeast District (P4)

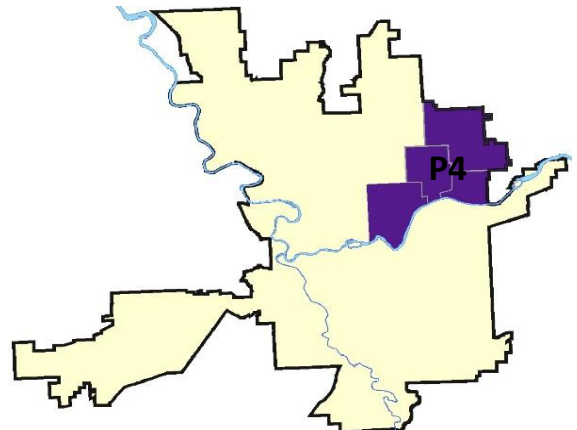
Preliminary IBR Counts

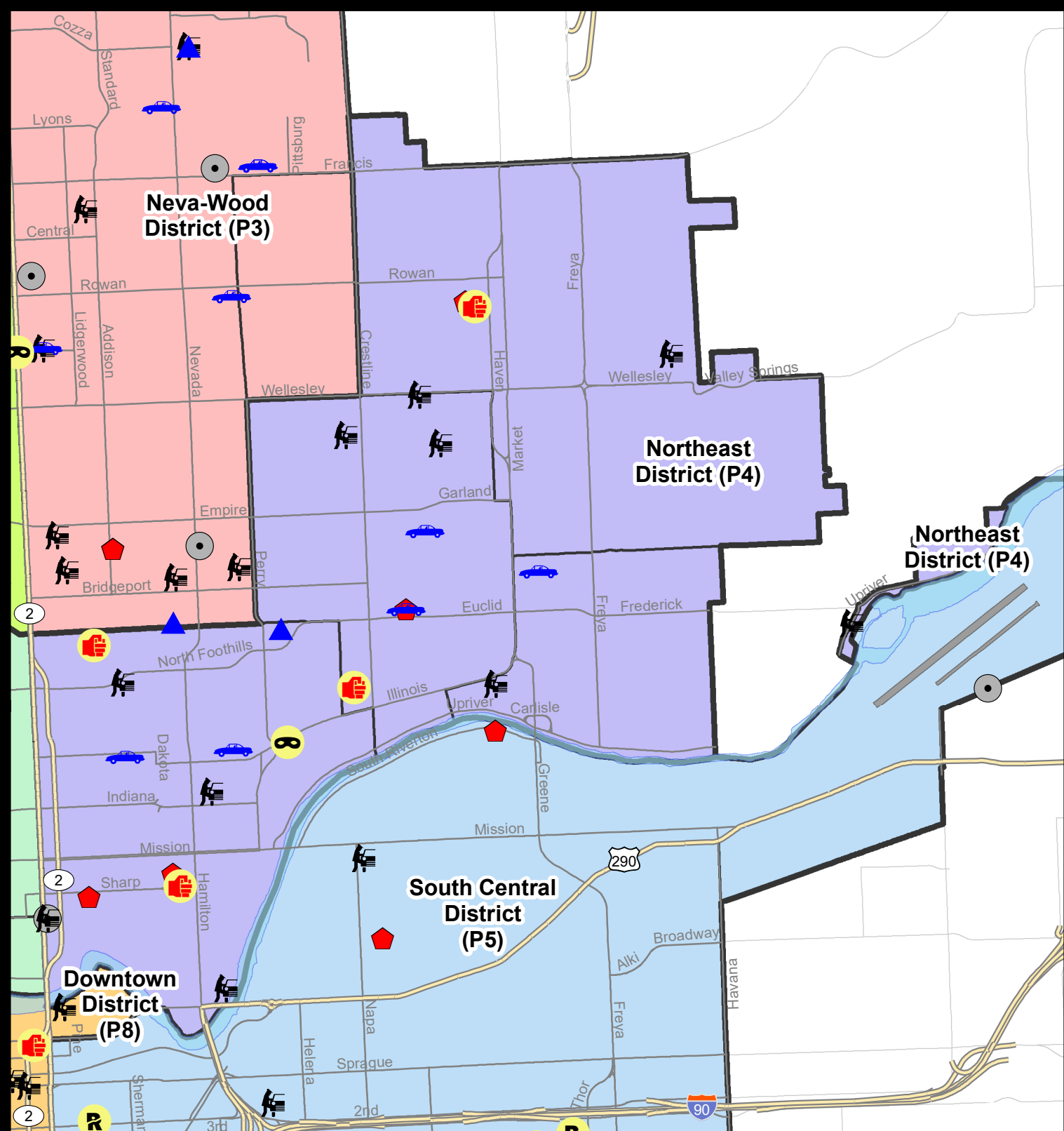
NIBRS Categories (Part 1 Selected)		7 Day Comparison			28 Day Comparison			YTD Comparison		
		Current	Prior	Percent	Current	Prior	Percent	Current	Prior	Percent
Violent	Criminal Homicide	0	0		0	1	-100.00%	4	0	
	Rape	0	1	-100.00%	2	3	-33.33%	24	35	-31.43%
	Robbery - Commercial	0	0		0	0		4	15	-73.33%
	Robbery - Person	1	2	-50.00%	4	4	0.00%	27	27	0.00%
	Aggravated Assault - Non DV	4	1	300.00%	7	5	40.00%	71	75	-5.33%
	Aggravated Assault - DV	0	0		4	4	0.00%	37	43	-13.95%
Violent Total:		5	4	25.00%	17	17	0.00%	167	195	-14.36%
Property	Burglary - Residential	5	7	-28.57%	18	4	350.00%	115	126	-8.73%
	Burglary Garage	1	1	0.00%	5	9	-44.44%	65	45	44.44%
	Burglary Commercial	1	0		6	9	-33.33%	52	45	15.56%
	Larceny	30	32	-6.25%	123	112	9.82%	1090	1350	-19.26%
	Vehicle Theft	5	4	25.00%	20	11	81.82%	173	216	-19.91%
	Arson	0	0		0	2	-100.00%	15	5	200.00%
Property Total:		42	44	-4.55%	172	147	17.01%	1510	1787	-15.50%
Preliminary Part 1 Crime Totals:		47	48	-2.08%	189	164	15.24%	1677	1982	-15.39%
Current 7 Day Period:		10/25/2020 - 10/31/2020			Prior 7 Day Period:		10/18/2020 - 10/24/2020			
Current 28 Day Period:		10/4/2020 - 10/31/2020			Prior 28 Day Period:		9/6/2020 - 10/3/2020			
Current YTD Day Period:		1/1/2020 - 10/31/2020			Prior YTD Period:		1/1/2019 - 10/31/2019			

Prepared by SPD Crime Analysis Office - Monday, November 2, 2020

NOTE: SPD moved from UCR to the NIBRS reporting standard on 10/4/16 following the transition to a new RMS System. [Numbers on CompStat reports prior to this date should not be used as a comparison to those on this report.](#) Additional info on these reporting standards can be found on the FBI website: <https://ucr.fbi.gov/nibrs-overview>

This chart represents Preliminary counts of selected crime categories from Police Case Reports. Full statistical analysis to determine the confidence level of this data has not been performed. The % change columns on the preliminary counts differ from the percentage change on the NIBRS crime report, sometimes significantly. The CompStat report is designed for operational use and includes only selected NIBRS categories and coding less complex than full NIBRS rules. Official statistics for these and other NIBRS categories can be found on WASPC & FBI websites once available.





City of Spokane
Northeast District (P4)
Selected Crime Codes
2020-10-25 to 2020-10-31
 Prepared By:
 Crime Analysis Unit
 Spokane Police Department

Legend

NIBRS Events



Criminal Homicide



Rape



Robbery Commercial



Robbery Person



Aggravated Assault



Burglary Residential



Burglary Garage



Burglary Commercial



Vehicle Prowling



Vehicle Theft



Arson



Cases Represent LERMS Crime Codes
 Points may indicate multiple events
 Note: Veh Prowl is only Larceny displayed

For Additional Information on
 Incidents pertaining to an
 Area, Trend, or Pattern
 Contact Information Analysis

0 0.2 0.4 0.8 Miles



THIS IS NOT A LEGAL DOCUMENT:
 The information shown on this map is compiled
 from various sources and is subject to constant
 revision. Information shown on this map should
 not be used to determine the location of facilities
 in relationship to property lines, section lines,
 streets, etc.

Sunday - Saturday

NE - Northeast District (P4)

10/25/2020 TO 10/31/2020



<u>A/C</u>	<u>Offense Statute</u>	<u>Address</u>	<u>Reported Date</u>	<u>Dist</u>
C	IBR Purposes Only - All Other Larceny	8206 N CRESTLINE ST	10/25/2020	P4
C	THEFT 2D FROM MOTOR VEHICLE	N PERRY ST / E MISSION AVE	10/31/2020	P4
<u>SPB4BE</u>				
C	ASSAULT 2D	2600 N MARTIN ST	10/31/2020	P4
C	MAIL THEFT	3900 N CRESTLINE ST	10/26/2020	P4
C	RESIDENTIAL BURGLARY	2300 E EUCLID AVE	10/25/2020	P3
C	THEFT 3D ALL OTHER	1700 E EMPIRE AVE	10/25/2020	P4
C	THEFT 3D FROM MOTOR VEHICLE	1900 E LONGFELLOW AVE	10/29/2020	P4
A	THEFT 3D FROM MOTOR VEHICLE	2500 E WELLESLEY AVE	10/31/2020	P4
C	THEFT 3D FROM MOTOR VEHICLE	2600 E RICH AVE	10/31/2020	P2
C	THEFT OF MOTOR VEHICLE	2300 E EUCLID AVE	10/25/2020	P3
C	THEFT OF MOTOR VEHICLE	3700 N COOK ST	10/29/2020	P4
<u>SPB4HI</u>				
C	ASSAULT 2D	2900 E EVERETT AVE	10/26/2020	P4
A	BURGLARY 2D FENCED AREA	4900 N REBECCA ST	10/29/2020	P4
C	RESIDENTIAL BURGLARY	5300 N REGAL ST	10/31/2020	P4
C	THEFT 2D FROM MOTOR VEHICLE	4900 N FLORIDA ST	10/28/2020	P4
C	THEFT 3D ALL OTHER	4000 E FRANCIS AVE	10/27/2020	P4
C	THEFT 3D ALL OTHER	5300 N REGAL ST	10/31/2020	P4
C	THEFT 3D CITY SHOPLIFTING	4900 N MARKET ST	10/27/2020	P4
C	THEFT 3D VEHICLE PARTS AND ACCESSORIES	3700 E OLYMPIC AVE	10/30/2020	P4
<u>SPB4LO</u>				
C	ASSAULT 1D	300 E FAIRVIEW AVE	10/27/2020	P4
C	ASSAULT 1D	E SHARP AVE / N CINCINNATI ST	10/29/2020	P4
C	BURGLARY 2D COMMERCIAL	1100 N DIVISION ST	10/25/2020	P4
C	BURGLARY 2D FENCED AREA	N COLUMBUS ST / E TRENT AVE	10/26/2020	P4
C	BURGLARY 2D GARAGE	3000 N HOGAN ST	10/30/2020	P2
C	RESIDENTIAL BURGLARY	200 E SHARP AVE	10/27/2020	P2
C	RESIDENTIAL BURGLARY	300 E FAIRVIEW AVE	10/27/2020	P4
C	RESIDENTIAL BURGLARY	700 E SINTO AVE	10/31/2020	P4
C	ROBBERY 1D CARJACKING	1500 E ILLINOIS AVE	10/25/2020	P4
C	THEFT 2D ALL OTHER	500 E BOONE AVE	10/27/2020	P4
C	THEFT 2D FROM BUILDING	1100 N DIVISION ST	10/25/2020	P4
C	THEFT 2D FROM BUILDING	800 E INDIANA AVE	10/26/2020	P4
C	THEFT 2D FROM BUILDING	3000 N HOGAN ST	10/26/2020	P4
C	THEFT 2D FROM MOTOR VEHICLE	1000 E TRENT AVE	10/25/2020	P4
C	THEFT 2D FROM MOTOR VEHICLE	500 E NORTH FOOTHILLS DR	10/30/2020	P4

For protection of victim privacy, the entire address on sexual assault crimes has been redacted.

A/C	Offense Statute	Address	Reported Date	Dist
C	THEFT 3D CITY FROM BUILDING	2400 N DAKOTA ST	10/27/2020	P4
C	THEFT 3D FROM BUILDING	900 E BALDWIN AVE	10/26/2020	P4
C	THEFT 3D FROM BUILDING	1300 N HAMILTON ST	10/26/2020	P4
C	THEFT 3D FROM MOTOR VEHICLE	900 E BALDWIN AVE	10/25/2020	P4
C	THEFT 3D FROM MOTOR VEHICLE	1100 N DIVISION ST	10/26/2020	P4
C	THEFT 3D SHOPLIFTING	0 E MONTGOMERY AVE	10/30/2020	P4
C	THEFT 3D VEHICLE PARTS AND ACCESSORIES	200 E MISSION AVE	10/26/2020	P4
C	THEFT OF MOTOR VEHICLE	1100 E MONTGOMERY AVE	10/29/2020	P4
C	THEFT OF MOTOR VEHICLE	500 E MONTGOMERY AVE	10/29/2020	P1

SPB4MI

C	THEFT 2D FROM MOTOR VEHICLE	E UPRIVER DR / E FAIRVIEW AVE	10/27/2020	P4
C	THEFT 3D FROM MOTOR VEHICLE	2600 N MARKET ST	10/28/2020	P4
C	THEFT 3D VEHICLE PARTS AND ACCESSORIES	2600 N MARKET ST	10/28/2020	P4
C	THEFT OF MOTOR VEHICLE	3200 E COURTLAND AVE	10/25/2020	P4

SPOKANE POLICE DEPARTMENT



SOUTH **Police Service Area**

PSA Commander

Captain Tracie Meidl

South Central District (P5)

Southeast District (P6)

Southwest District (P7)



POLICE SUMMARY - Ending: Saturday, October 31, 2020

SOUTH PRECINCT (P5, P6, and P7)



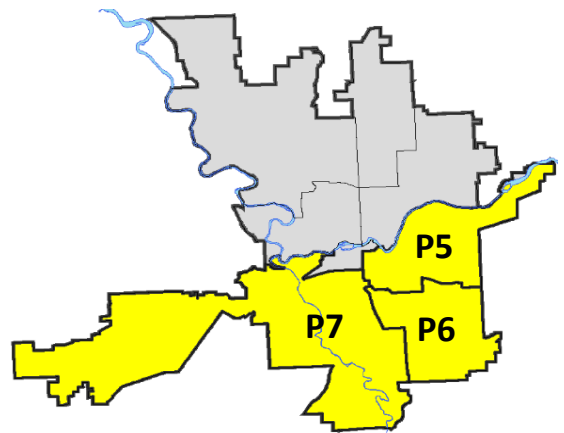
Preliminary IBR Counts

NIBRS Categories (Part 1 Selected)		7 Day Comparison			28 Day Comparison			YTD Comparison		
		Current	Prior	Percent	Current	Prior	Percent	Current	Prior	Percent
Violent	Criminal Homicide	0	0		0	1	-100.00%	4	2	100.00%
	Rape	6	1	500.00%	7	8	-12.50%	60	56	7.14%
	Robbery - Commercial	0	0		0	1	-100.00%	11	7	57.14%
	Robbery - Person	1	2	-50.00%	4	7	-42.86%	53	57	-7.02%
	Aggravated Assault - Non DV	2	2	0.00%	15	7	114.29%	122	132	-7.58%
	Aggravated Assault - DV	1	1	0.00%	3	4	-25.00%	76	105	-27.62%
Violent Total:		10	6	66.67%	29	28	3.57%	326	359	-9.19%
Property	Burglary - Residential	2	7	-71.43%	16	22	-27.27%	246	227	8.37%
	Burglary Garage	4	3	33.33%	12	11	9.09%	174	184	-5.43%
	Burglary Commercial	3	2	50.00%	14	13	7.69%	146	130	12.31%
	Larceny	43	73	-41.10%	241	246	-2.03%	2508	2606	-3.76%
	Vehicle Theft	3	5	-40.00%	14	28	-50.00%	309	305	1.31%
	Arson	0	0		3	2	50.00%	29	10	190.00%
Property Total:		55	90	-38.89%	300	322	-6.83%	3412	3462	-1.44%
Preliminary Part 1 Crime Totals:		65	96	-32.29%	329	350	-6.00%	3738	3821	-2.17%
Current 7 Day Period:		10/25/2020 - 10/31/2020			Prior 7 Day Period:		10/18/2020 - 10/24/2020			
Current 28 Day Period:		10/4/2020 - 10/31/2020			Prior 28 Day Period:		9/6/2020 - 10/3/2020			
Current YTD Day Period:		1/1/2020 - 10/31/2020			Prior YTD Period:		1/1/2019 - 10/31/2019			

Prepared by SPD Crime Analysis Office - Monday, November 2, 2020

NOTE: SPD moved from UCR to the NIBRS reporting standard on 10/4/16 following the transition to a new RMS System. [Numbers on CompStat reports prior to this date should not be used as a comparison to those on this report.](#) Additional info on these reporting standards can be found on the FBI website: <https://ucr.fbi.gov/nibrs-overview>

This chart represents Preliminary counts of selected crime categories from Police Case Reports. Full statistical analysis to determine the confidence level of this data has not been performed. The % change columns on the preliminary counts differ from the percentage change on the NIBRS crime report, sometimes significantly. The CompStat report is designed for operational use and includes only selected NIBRS categories and coding less complex than full NIBRS rules. Official statistics for these and other NIBRS categories can be found on WASPC & FBI websites once available.



POLICE SUMMARY - Ending: Saturday, October 31, 2020



SE - South Central District (P5)

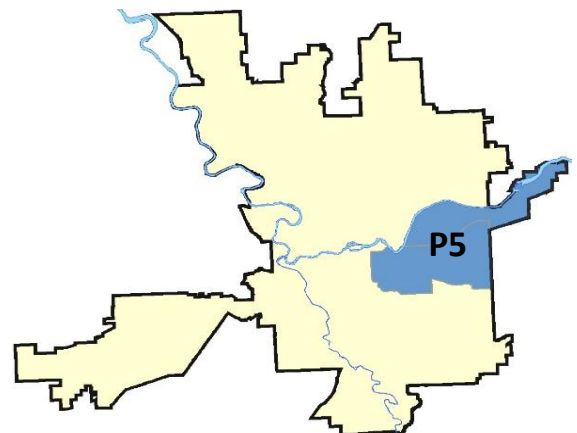
Preliminary IBR Counts

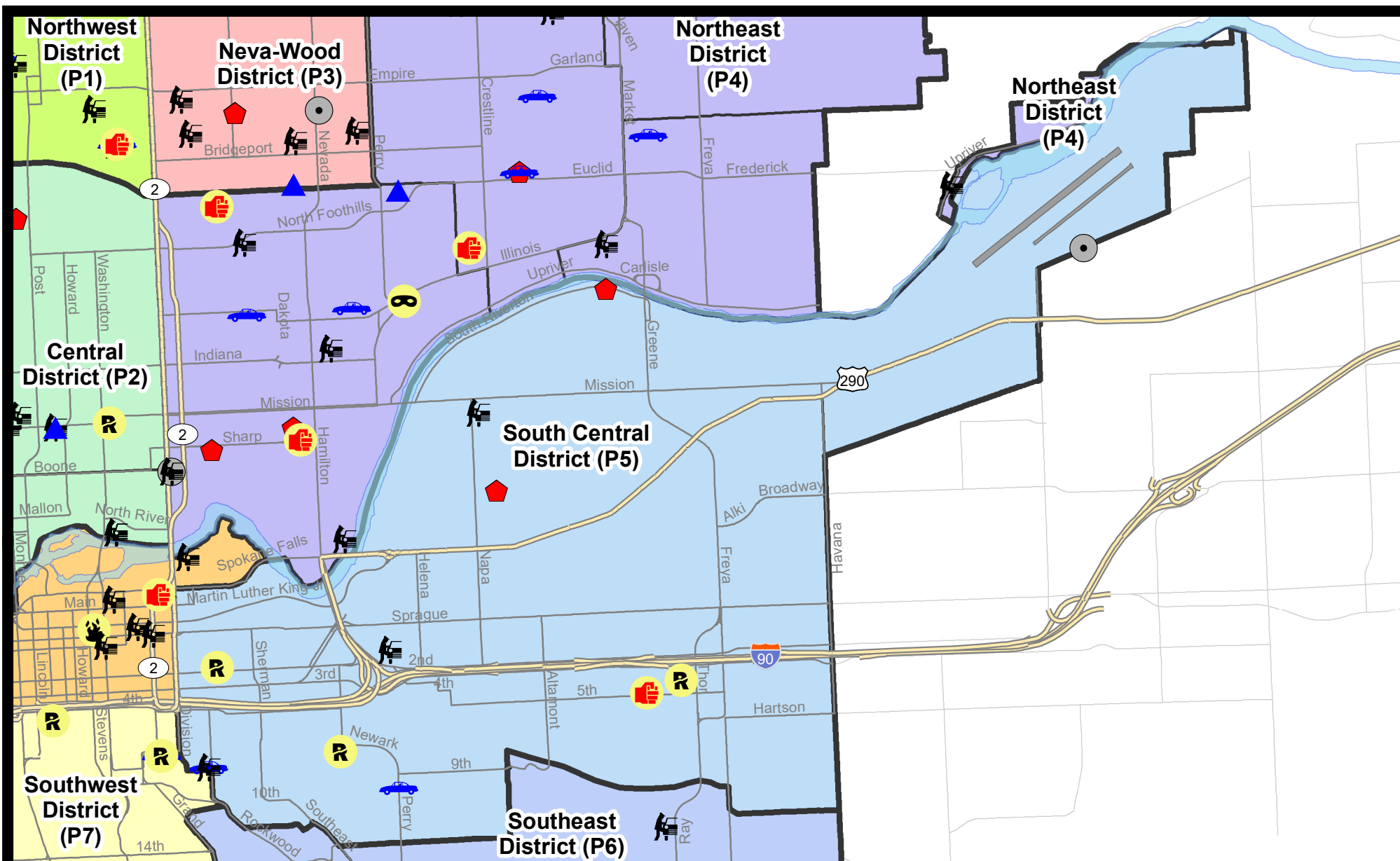
NIBRS Categories (Part 1 Selected)		7 Day Comparison			28 Day Comparison			YTD Comparison		
		Current	Prior	Percent	Current	Prior	Percent	Current	Prior	Percent
Violent	Criminal Homicide	0	0		0	1	-100.00%	2	2	0.00%
	Rape	3	1	200.00%	4	4	0.00%	24	25	-4.00%
	Robbery - Commercial	0	0		0	0		4	3	33.33%
	Robbery - Person	0	2	-100.00%	2	4	-50.00%	24	29	-17.24%
	Aggravated Assault - Non DV	1	2	-50.00%	7	3	133.33%	65	65	0.00%
	Aggravated Assault - DV	0	0		0	1	-100.00%	35	48	-27.08%
Violent Total:		4	5	-20.00%	13	13	0.00%	154	172	-10.47%
Property	Burglary - Residential	2	5	-60.00%	7	6	16.67%	85	73	16.44%
	Burglary Garage	0	2	-100.00%	3	1	200.00%	28	36	-22.22%
	Burglary Commercial	1	1	0.00%	8	9	-11.11%	82	76	7.89%
	Larceny	18	28	-35.71%	87	76	14.47%	851	961	-11.45%
	Vehicle Theft	2	3	-33.33%	9	13	-30.77%	129	147	-12.24%
	Arson	0	0		1	1	0.00%	12	7	71.43%
Property Total:		23	39	-41.03%	115	106	8.49%	1187	1300	-8.69%
Preliminary Part 1 Crime Totals:		27	44	-38.64%	128	119	7.56%	1341	1472	-8.90%
Current 7 Day Period:		10/25/2020 - 10/31/2020			Prior 7 Day Period:		10/18/2020 - 10/24/2020			
Current 28 Day Period:		10/4/2020 - 10/31/2020			Prior 28 Day Period:		9/6/2020 - 10/3/2020			
Current YTD Day Period:		1/1/2020 - 10/31/2020			Prior YTD Period:		1/1/2019 - 10/31/2019			

Prepared by SPD Crime Analysis Office - Monday, November 2, 2020

NOTE: SPD moved from UCR to the NIBRS reporting standard on 10/4/16 following the transition to a new RMS System. [Numbers on CompStat reports prior to this date should not be used as a comparison to those on this report.](#) Additional info on these reporting standards can be found on the FBI website: <https://ucr.fbi.gov/nibrs-overview>

This chart represents Preliminary counts of selected crime categories from Police Case Reports. Full statistical analysis to determine the confidence level of this data has not been performed. The % change columns on the preliminary counts differ from the percentage change on the NIBRS crime report, sometimes significantly. The CompStat report is designed for operational use and includes only selected NIBRS categories and coding less complex than full NIBRS rules. Official statistics for these and other NIBRS categories can be found on WASPC & FBI websites once available.





City of Spokane
South Central District (P5)
Selected
Crime Types
2020-10-25 to 2020-10-31

Prepared By:
Crime Analysis Unit
Spokane Police Department

Legend

NIBRS Events



Criminal Homicide



Rape



Robbery Commercial



Robbery Person



Aggravated Assault



Burglary Residential



Burglary Garage



Burglary Commercial



Vehicle Prowling



Vehicle Theft



Arson

Cases Represent LERMS Crime Codes

Points may indicate multiple events

Note: Veh Prowl is only Larceny category displayed



For Additional Information on Incidents
 pertaining to an Area, Trend, or Pattern
 Contact Information Analysis

0 0.2 0.4 0.6 0.8 1 Miles



THIS IS NOT A LEGAL DOCUMENT:
 The information shown on this map is compiled
 from various sources and is subject to constant
 revision. Information shown on this map should
 not be used to determine the location of facilities
 in relationship to property lines, section lines,
 streets, etc.

Sunday - Saturday

SE - South Central District (P5)

10/25/2020 TO 10/31/2020



<u>A/C</u>	<u>Offense Statute</u>	<u>Address</u>	<u>Reported Date</u>	<u>Dist</u>
<u>SPC5EC</u>				
C	ASSAULT 2D	3100 E 5TH AVE	10/29/2020	P6
C	RAPE 2D		10/28/2020	P6
C	RAPE 2D		10/31/2020	P6
A	RAPE 3D		10/29/2020	P8
C	THEFT 2D ALL OTHER	1400 E 11TH AVE	10/25/2020	P5
C	THEFT 2D ALL OTHER	100 S MADELIA ST	10/31/2020	P5
C	THEFT 2D FROM MOTOR VEHICLE	0 E 8TH AVE	10/26/2020	P5
C	THEFT 2D VEHICLE PARTS AND ACCESSORIES	200 E SPRAGUE AVE	10/28/2020	P5
C	THEFT 3D ALL OTHER	4100 E 5TH AVE	10/31/2020	P5
C	THEFT 3D CITY ALL OTHER	2500 E 1ST AVE	10/26/2020	P6
C	THEFT 3D FROM BUILDING	4200 E 12TH AVE	10/25/2020	P5
C	THEFT 3D FROM BUILDING	1200 E NEWARK AVE	10/26/2020	P5
C	THEFT 3D FROM MOTOR VEHICLE	1300 E PACIFIC AVE	10/31/2020	P5
C	THEFT 3D SHOPLIFTING	500 N FREYA ST	10/27/2020	P5
C	THEFT 3D SHOPLIFTING	4000 E BROADWAY AVE	10/29/2020	P5
C	THEFT 3D VEHICLE PARTS AND ACCESSORIES	200 E 2ND AVE	10/25/2020	P5
C	THEFT 3D VEHICLE PARTS AND ACCESSORIES	100 E 3RD AVE	10/30/2020	P5
A	THEFT OF MOTOR VEHICLE	0 E 8TH AVE	10/26/2020	P5
C	THEFT OF MOTOR VEHICLE	E 10TH AVE / S PERRY ST	10/29/2020	P6
<u>SPC5GP</u>				
C	BURGLARY 2D COMMERCIAL	6000 E RUTTER AVE	10/27/2020	P6
C	BURGLARY 2D FENCED AREA	3900 E TRENT AVE	10/26/2020	P5
C	RESIDENTIAL BURGLARY	2900 E SOUTH RIVERTON AVE	10/26/2020	P6
C	RESIDENTIAL BURGLARY	2100 E MALLON AVE	10/30/2020	P4
C	THEFT 1D FROM BUILDING	2900 E SOUTH RIVERTON AVE	10/26/2020	P6
C	THEFT 2D FROM MOTOR VEHICLE	2000 E SINTO AVE	10/25/2020	P5
C	THEFT 3D ALL OTHER	800 N MADELIA ST	10/31/2020	P5
C	THEFT 3D VEHICLE PARTS AND ACCESSORIES	5100 E TRENT AVE	10/29/2020	P5

POLICE SUMMARY - Ending: Saturday, October 31, 2020



SE - Southeast District (P6)

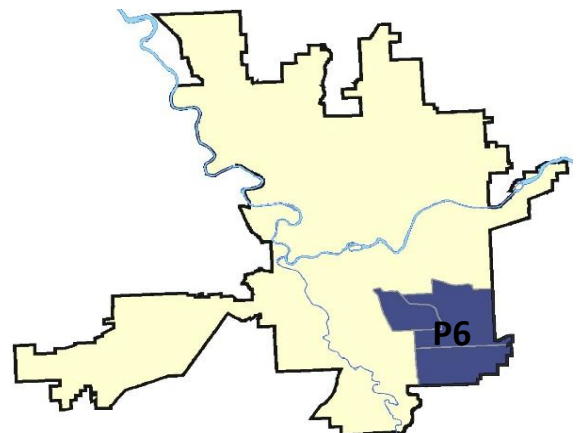
Preliminary IBR Counts

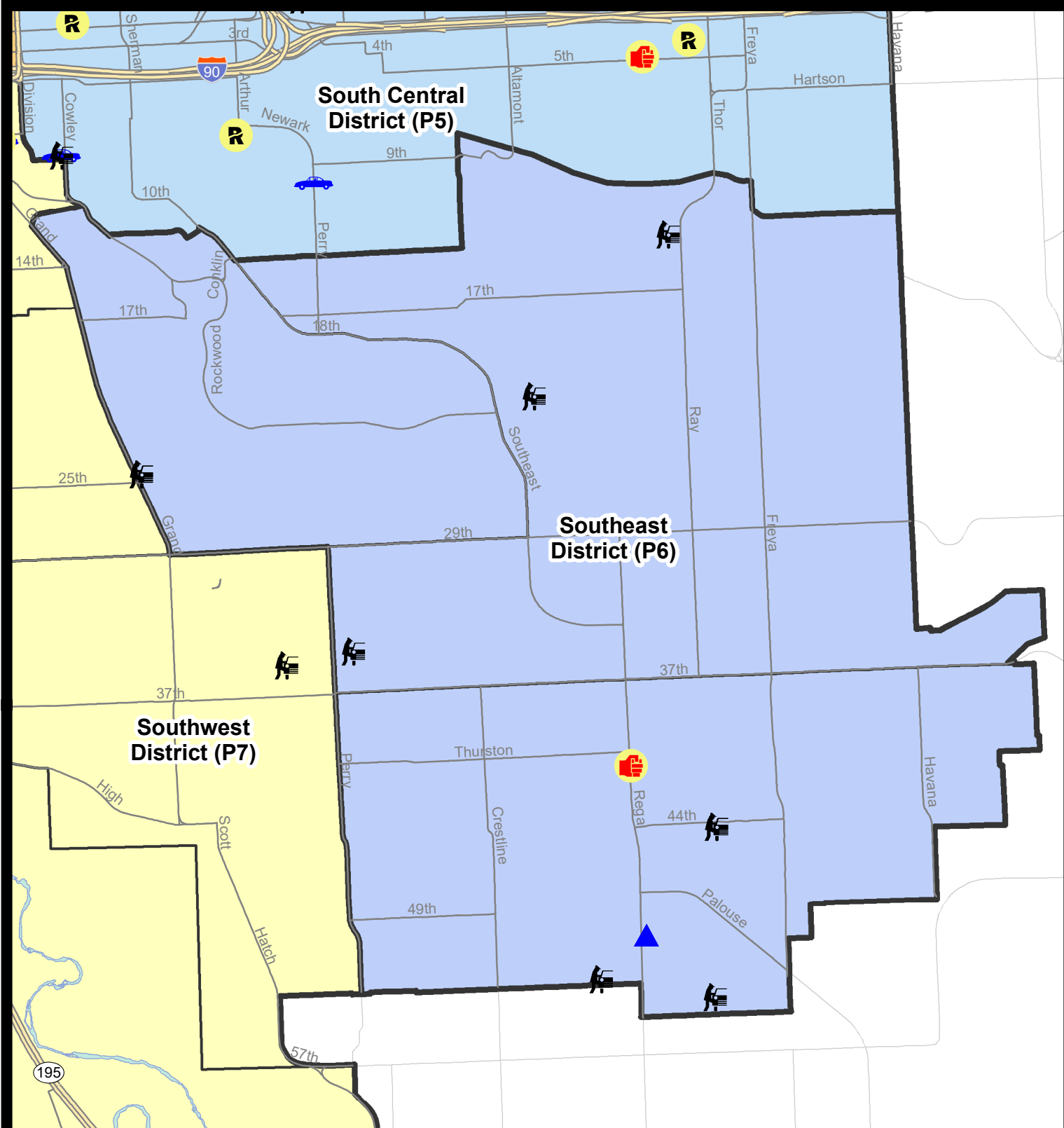
NIBRS Categories (Part 1 Selected)		7 Day Comparison			28 Day Comparison			YTD Comparison		
		Current	Prior	Percent	Current	Prior	Percent	Current	Prior	Percent
Violent	Criminal Homicide	0	0		0	0		1	0	
	Rape	0	0		0	1	-100.00%	9	14	-35.71%
	Robbery - Commercial	0	0		0	1	-100.00%	5	2	150.00%
	Robbery - Person	0	0		0	1	-100.00%	6	10	-40.00%
	Aggravated Assault - Non DV	1	0		3	1	200.00%	13	12	8.33%
	Aggravated Assault - DV	0	0		0	0		14	21	-33.33%
Violent Total:		1	0		3	4	-25.00%	48	59	-18.64%
Property	Burglary - Residential	0	0		0	5	-100.00%	53	57	-7.02%
	Burglary Garage	3	1	200.00%	5	8	-37.50%	79	70	12.86%
	Burglary Commercial	0	0		3	1	200.00%	18	11	63.64%
	Larceny	14	18	-22.22%	65	50	30.00%	536	636	-15.72%
	Vehicle Theft	0	1	-100.00%	1	3	-66.67%	52	61	-14.75%
	Arson	0	0		0	1	-100.00%	5	1	400.00%
Property Total:		17	20	-15.00%	74	68	8.82%	743	836	-11.12%
Preliminary Part 1 Crime Totals:		18	20	-10.00%	77	72	6.94%	791	895	-11.62%
Current 7 Day Period:		10/25/2020 - 10/31/2020			Prior 7 Day Period:		10/18/2020 - 10/24/2020			
Current 28 Day Period:		10/4/2020 - 10/31/2020			Prior 28 Day Period:		9/6/2020 - 10/3/2020			
Current YTD Day Period:		1/1/2020 - 10/31/2020			Prior YTD Period:		1/1/2019 - 10/31/2019			

Prepared by SPD Crime Analysis Office - Monday, November 2, 2020

NOTE: SPD moved from UCR to the NIBRS reporting standard on 10/4/16 following the transition to a new RMS System. [Numbers on CompStat reports prior to this date should not be used as a comparison to those on this report.](#) Additional info on these reporting standards can be found on the FBI website: <https://ucr.fbi.gov/nibrs-overview>

This chart represents Preliminary counts of selected crime categories from Police Case Reports. Full statistical analysis to determine the confidence level of this data has not been performed. The % change columns on the preliminary counts differ from the percentage change on the NIBRS crime report, sometimes significantly. The CompStat report is designed for operational use and includes only selected NIBRS categories and coding less complex than full NIBRS rules. Official statistics for these and other NIBRS categories can be found on WASPC & FBI websites once available.





City of Spokane
Southeast District (P6)
Selected Crime Codes
2020-10-25 to 2020-10-31
 Prepared By:
Crime Analysis Unit
Spokane Police Department

Legend

NIBRS Events



Criminal Homicide



Rape



Robbery Commercial



Robbery Person



Aggravated Assault



Burglary Residential



Burglary Commercial



Burglary Garage



Vehicle Prowling



Vehicle Theft




Arson



Cases Represent LERMS Crime Codes
 Points may indicate multiple events
 Note: Veh Prowl is only Larceny displayed

For Additional Information on
 Incidents pertaining to an
 Area, Trend, or Pattern
 Contact Information Analysis



THIS IS NOT A LEGAL DOCUMENT:
 The information shown on this map is compiled
 from various sources and is subject to constant
 revision. Information shown on this map should
 not be used to determine the location of facilities
 in relationship to property lines, section lines,
 streets, etc.

Sunday - Saturday

SE - Southeast District (P6)

10/25/2020 TO 10/31/2020



<u>A/C</u>	<u>Offense Statute</u>	<u>Address</u>	<u>Reported Date</u>	<u>Dist</u>
<u>SPC6LH</u>				
C	THEFT 2D ALL OTHER	2700 E 32ND AVE	10/30/2020	P5
C	THEFT 2D FROM MOTOR VEHICLE	2200 S SOUTHEAST BLVD	10/26/2020	P6
C	THEFT 3D FROM MOTOR VEHICLE	1500 E 35TH AVE	10/27/2020	P6
C	THEFT 3D FROM MOTOR VEHICLE	3100 E 14TH AVE	10/31/2020	P5
C	THEFT 3D VEHICLE PARTS AND ACCESSORIES	2600 E 27TH AVE	10/25/2020	P5
<u>SPC6RW</u>				
C	THEFT 3D FROM MOTOR VEHICLE	2400 S GRAND BLVD	10/27/2020	P6
A	THEFT 3D FROM MOTOR VEHICLE	2400 S GRAND BLVD	10/27/2020	P6
<u>SPC6SG</u>				
C	ASSAULT 2D	4100 S REGAL ST	10/30/2020	P6
C	BURGLARY 2D GARAGE	5000 S REGAL ST	10/26/2020	P6
C	BURGLARY 2D GARAGE	5000 S REGAL ST	10/27/2020	P6
C	BURGLARY 2D GARAGE	5000 S REGAL ST	10/29/2020	P5
A	MAIL THEFT	3200 E 55TH AVE	10/31/2020	P6
C	THEFT 2D FROM MOTOR VEHICLE	3200 E 44TH AVE	10/26/2020	P6
C	THEFT 2D FROM MOTOR VEHICLE	2500 E 53RD AVE	10/31/2020	P5
C	THEFT 3D FROM MOTOR VEHICLE	3300 E 55TH AVE	10/25/2020	P6
C	THEFT 3D FROM MOTOR VEHICLE	3200 E 44TH AVE	10/30/2020	P6
C	THEFT 3D SHOPLIFTING	4900 S REGAL ST	10/28/2020	P6
C	THEFT 3D SHOPLIFTING	4900 S REGAL ST	10/31/2020	P5

POLICE SUMMARY - Ending: Saturday, October 31, 2020



SW - Southwest District (P7)

Preliminary IBR Counts

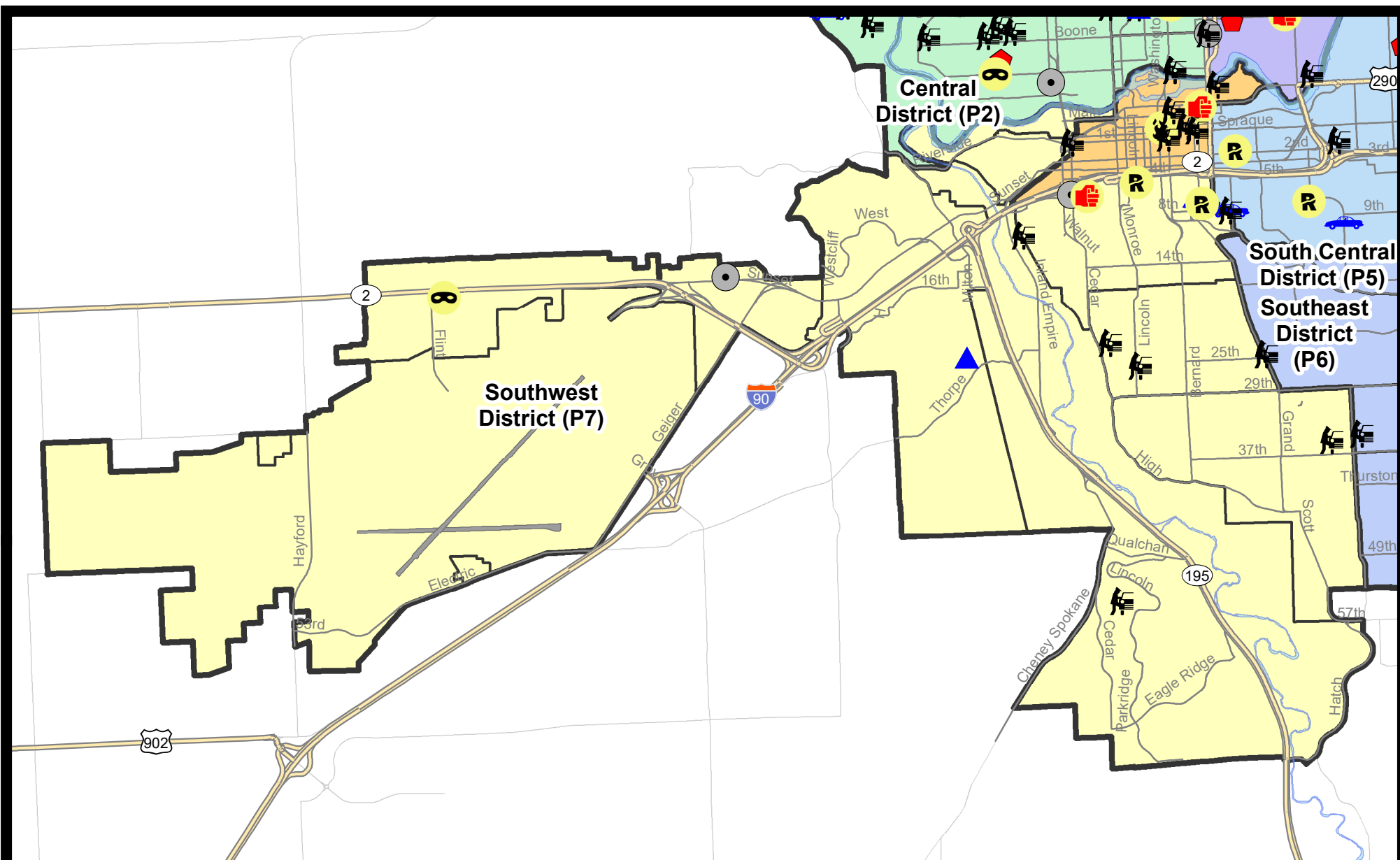
NIBRS Categories (Part 1 Selected)		7 Day Comparison			28 Day Comparison			YTD Comparison		
		Current	Prior	Percent	Current	Prior	Percent	Current	Prior	Percent
Violent	Criminal Homicide	0	0		0	0		1	0	
	Rape	3	0		3	3	0.00%	27	17	58.82%
	Robbery - Commercial	0	0		0	0		2	2	0.00%
	Robbery - Person	1	0		2	2	0.00%	23	18	27.78%
	Aggravated Assault - Non DV	0	0		5	3	66.67%	44	55	-20.00%
	Aggravated Assault - DV	1	1	0.00%	3	3	0.00%	27	36	-25.00%
Violent Total:		5	1	400.00%	13	11	18.18%	124	128	-3.13%
Property	Burglary - Residential	0	2	-100.00%	9	11	-18.18%	108	97	11.34%
	Burglary Garage	1	0		4	2	100.00%	67	78	-14.10%
	Burglary Commercial	2	1	100.00%	3	3	0.00%	46	43	6.98%
	Larceny	11	27	-59.26%	89	120	-25.83%	1121	1009	11.10%
	Vehicle Theft	1	1	0.00%	4	12	-66.67%	128	97	31.96%
	Arson	0	0		2	0		12	2	500.00%
Property Total:		15	31	-51.61%	111	148	-25.00%	1482	1326	11.76%
Preliminary Part 1 Crime Totals:		20	32	-37.50%	124	159	-22.01%	1606	1454	10.45%
Current 7 Day Period:		10/25/2020 - 10/31/2020			Prior 7 Day Period:		10/18/2020 - 10/24/2020			
Current 28 Day Period:		10/4/2020 - 10/31/2020			Prior 28 Day Period:		9/6/2020 - 10/3/2020			
Current YTD Day Period:		1/1/2020 - 10/31/2020			Prior YTD Period:		1/1/2019 - 10/31/2019			

Prepared by SPD Crime Analysis Office - Monday, November 2, 2020

NOTE: SPD moved from UCR to the NIBRS reporting standard on 10/4/16 following the transition to a new RMS System. [Numbers on CompStat reports prior to this date should not be used as a comparison to those on this report.](#) Additional info on these reporting standards can be found on the FBI website: <https://ucr.fbi.gov/nibrs-overview>

This chart represents Preliminary counts of selected crime categories from Police Case Reports. Full statistical analysis to determine the confidence level of this data has not been performed. The % change columns on the preliminary counts differ from the percentage change on the NIBRS crime report, sometimes significantly. The CompStat report is designed for operational use and includes only selected NIBRS categories and coding less complex than full NIBRS rules. Official statistics for these and other NIBRS categories can be found on WASPC & FBI websites once available.

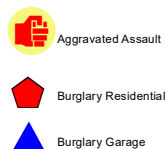





City of Spokane
Southwest District (P7)
Selected
Crime Types
2020-10-25 to 2020-10-31
 Prepared By:
 Crime Analysis Unit
 Spokane Police Department

Legend

NIBRS Events



Cases Represent LERMS Crime Codes
 Points may indicate multiple events
 Note: Veh Prowl is only Larceny category displayed



For Additional Information on Incidents
 pertaining to an Area, Trend, or Pattern
 Contact Information Analysis

0 0.2 0.4 0.6 0.8 1 1.2 1.4 1.6 Miles



THIS IS NOT A LEGAL DOCUMENT:
 The information shown on this map is compiled
 from various sources and is subject to constant
 revision. Information shown on this map should
 not be used to determine the location of facilities
 in relationship to property lines, section lines,
 streets, etc.



Sunday - Saturday

SE - Southwest District (P7)

10/25/2020 TO 10/31/2020



<u>A/C</u>	<u>Offense Statute</u>	<u>Address</u>	<u>Reported Date</u>	<u>Dist</u>
<u>SPD7CH</u>				
C	ASSAULT 2D	1300 W 6TH AVE	10/29/2020	P7
C	BURGLARY 2D COMMERCIAL	500 S WALNUT ST	10/30/2020	P8
C	MAIL THEFT	1100 W 11TH AVE	10/29/2020	P7
C	RAPE 1D		10/25/2020	P7
A	RAPE 2D		10/28/2020	P4
C	RAPE 3D		10/29/2020	P8
C	THEFT 3D FROM BUILDING	800 W 5TH AVE	10/28/2020	P7
C	THEFT 3D FROM MOTOR VEHICLE	900 S CANNON ST	10/27/2020	P7
C	THEFT 3D VEHICLE PARTS AND ACCESSORIES	900 S CANNON ST	10/27/2020	P7
C	THEFT OF MOTOR VEHICLE	100 W 8TH AVE	10/31/2020	P6
<u>SPD7CS</u>				
C	THEFT 3D FROM BUILDING	0 W 29TH AVE	10/25/2020	P7
A	THEFT 3D FROM MOTOR VEHICLE	1100 E 35TH AVE	10/27/2020	P7
<u>SPD7GT</u>				
C	BURGLARY 2D GARAGE	2400 S CANYON WOODS LN	10/30/2020	P7
<u>SPD7LC</u>				
C	THEFT 2D FROM MOTOR VEHICLE	5200 S FALCON POINT CT	10/28/2020	P7
<u>SPD7MC</u>				
C	THEFT 3D ALL OTHER	1900 S ONEIDA PL	10/30/2020	P7
C	THEFT 3D FROM MOTOR VEHICLE	800 W 25TH AVE	10/25/2020	P7
C	THEFT 3D FROM MOTOR VEHICLE	1100 W 22ND AVE	10/25/2020	P7
<u>SPD7WH</u>				
C	THEFT 3D ALL OTHER	1000 S PRIMROSE LN	10/29/2020	P7
<u>SPD7WP</u>				
A	BURGLARY 2D COMMERCIAL	5600 W SUNSET HWY	10/28/2020	P7
A	ROBBERY 2D PERSON	9000 W US 2 HWY	10/27/2020	P1

SPOKANE POLICE DEPARTMENT

DOWNTOWN

Police Service Area



PSA Commander

Captain David Singley



POLICE SUMMARY - Ending: Saturday, October 31, 2020

DOWNTOWN PRECINCT (P8)



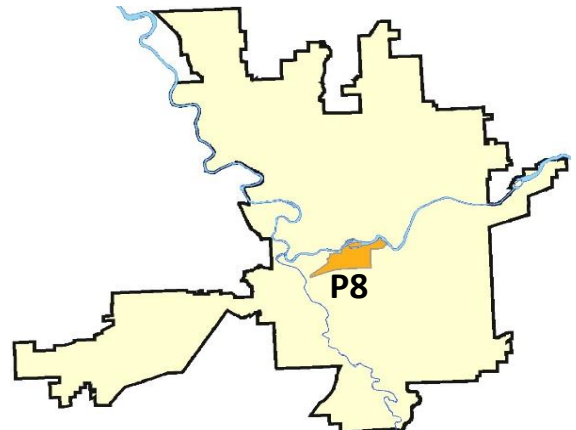
Preliminary IBR Counts

NIBRS Categories (Part 1 Selected)		7 Day Comparison			28 Day Comparison			YTD Comparison		
		Current	Prior	Percent	Current	Prior	Percent	Current	Prior	Percent
Violent	Criminal Homicide	0	0		0	1	-100.00%	3	1	200.00%
	Rape	1	1	0.00%	3	3	0.00%	16	30	-46.67%
	Robbery - Commercial	0	0		0	0		4	10	-60.00%
	Robbery - Person	0	1	-100.00%	5	3	66.67%	47	40	17.50%
	Aggravated Assault - Non DV	1	2	-50.00%	7	4	75.00%	74	99	-25.25%
	Aggravated Assault - DV	0	0		0	1	-100.00%	15	12	25.00%
Violent Total:		2	4	-50.00%	15	12	25.00%	159	192	-17.19%
Property	Burglary - Residential	0	3	-100.00%	5	3	66.67%	19	15	26.67%
	Burglary Garage	0	0		1	2	-50.00%	5	1	400.00%
	Burglary Commercial	0	2	-100.00%	4	7	-42.86%	80	60	33.33%
	Larceny	10	15	-33.33%	46	63	-26.98%	636	829	-23.28%
	Vehicle Theft	0	0		2	4	-50.00%	50	55	-9.09%
	Arson	1	0		1	0		9	8	12.50%
Property Total:		11	20	-45.00%	59	79	-25.32%	799	968	-17.46%
Preliminary Part 1 Crime Totals:		13	24	-45.83%	74	91	-18.68%	958	1160	-17.41%
Current 7 Day Period:		10/25/2020 - 10/31/2020			Prior 7 Day Period:		10/18/2020 - 10/24/2020			
Current 28 Day Period:		10/4/2020 - 10/31/2020			Prior 28 Day Period:		9/6/2020 - 10/3/2020			
Current YTD Day Period:		1/1/2020 - 10/31/2020			Prior YTD Period:		1/1/2019 - 10/31/2019			

Prepared by SPD Crime Analysis Office - Monday, November 2, 2020

NOTE: SPD moved from UCR to the NIBRS reporting standard on 10/4/16 following the transition to a new RMS System. [Numbers on CompStat reports prior to this date should not be used as a comparison to those on this report.](#) Additional info on these reporting standards can be found on the FBI website: <https://ucr.fbi.gov/nibrs-overview>

This chart represents Preliminary counts of selected crime categories from Police Case Reports. Full statistical analysis to determine the confidence level of this data has not been performed. The % change columns on the preliminary counts differ from the percentage change on the NIBRS crime report, sometimes significantly. The CompStat report is designed for operational use and includes only selected NIBRS categories and coding less complex than full NIBRS rules. Official statistics for these and other NIBRS categories can be found on WASPC & FBI websites once available.



Sunday - Saturday

SW - Downtown District (P8)

10/25/2020 TO 10/31/2020



<u>A/C</u>	<u>Offense Statute</u>	<u>Address</u>	<u>Reported Date</u>	<u>Dist</u>
C	RAPE OF A CHILD 1D		10/29/2020	P8
<u>SPD8RS</u>				
C	ARSON 2D	400 W RIVERSIDE AVE	10/27/2020	P8
C	ASSAULT 1D	0 W SPOKANE FALLS BLVD	10/29/2020	P8
C	THEFT 2D ALL OTHER	1600 W 3RD AVE	10/25/2020	P8
C	THEFT 2D ALL OTHER	700 W RIVERSIDE AVE	10/29/2020	P8
C	THEFT 2D FROM MOTOR VEHICLE	300 W SPOKANE FALLS BLVD	10/25/2020	P8
C	THEFT 3D FROM BUILDING	400 W RIVERSIDE AVE	10/26/2020	P8
C	THEFT 3D FROM MOTOR VEHICLE	400 N RIVERPOINT BLVD	10/25/2020	P8
C	THEFT 3D FROM MOTOR VEHICLE	S WALNUT ST / W 1ST AVE	10/25/2020	P8
C	THEFT 3D FROM MOTOR VEHICLE	W SPRAGUE AVE / N BROWNE ST	10/25/2020	P8
A	THEFT 3D FROM MOTOR VEHICLE	200 W RIVERSIDE AVE	10/29/2020	P8
C	THEFT 3D FROM MOTOR VEHICLE	S WASHINGTON ST / W 1ST AVE	10/31/2020	P8
C	THEFT 3D VEHICLE PARTS AND ACCESSORIES	S WASHINGTON ST / W 1ST AVE	10/29/2020	P8

POLICE SUMMARY - Ending: Saturday, October 31, 2020



Other Jurisdiction or Unk District

Preliminary IBR Counts

NIBRS Categories (Part 1 Selected)		7 Day Comparison			28 Day Comparison			YTD Comparison		
		Current	Prior	Percent	Current	Prior	Percent	Current	Prior	Percent
Violent	Criminal Homicide	0	0		0	0		0	0	
	Rape	0	0		0	0		2	7	-71.43%
	Robbery - Commercial	0	0		0	0		1	0	
	Robbery - Person	0	0		0	0		0	0	
	Aggravated Assault - Non DV	0	0		0	0		5	3	66.67%
	Aggravated Assault - DV	0	0		0	1	-100.00%	5	2	150.00%
Violent Total:		0	0		0	1	-100.00%	13	12	8.33%
Property	Burglary - Residential	0	0		0	0		0	1	-100.00%
	Burglary Garage	0	0		0	0		0	2	-100.00%
	Burglary Commercial	0	0		0	0		0	1	-100.00%
	Larceny	0	0		0	3	-100.00%	26	22	18.18%
	Vehicle Theft	0	0		0	0		5	4	25.00%
	Arson	0	0		0	0		1	0	
Property Total:		0	0		0	3	-100.00%	32	30	6.67%
Preliminary Part 1 Crime Totals:		0	0		0	4	-100.00%	45	42	7.14%
Current 7 Day Period:		10/25/2020 - 10/31/2020			Prior 7 Day Period:		10/18/2020 - 10/24/2020			
Current 28 Day Period:		10/4/2020 - 10/31/2020			Prior 28 Day Period:		9/6/2020 - 10/3/2020			
Current YTD Day Period:		1/1/2020 - 10/31/2020			Prior YTD Period:		1/1/2019 - 10/31/2019			

Prepared by SPD Crime Analysis Office - Monday, November 2, 2020

NOTE: SPD moved from UCR to the NIBRS reporting standard on 10/4/16 following the transition to a new RMS System. [Numbers on CompStat reports prior to this date should not be used as a comparison to those on this report.](#) Additional info on these reporting standards can be found on the FBI website: <https://ucr.fbi.gov/nibrs-overview>

This chart represents Preliminary counts of selected crime categories from Police Case Reports. Full statistical analysis to determine the confidence level of this data has not been performed. The % change columns on the preliminary counts differ from the percentage change on the NIBRS crime report, sometimes significantly. The CompStat report is designed for operational use and includes only selected NIBRS categories and coding less complex than full NIBRS rules. Official statistics for these and other NIBRS categories can be found on WASPC & FBI websites once available.

Sunday - Saturday

Other Jurisdiction/Unk District

10/25/2020 TO 10/31/2020



A/C **Offense Statute**

Address

Reported Date

Dist

#Type!

#Typ