

SPOKANE POLICE DEPARTMENT

PRELIMINARY CITYWIDE **IBR** CRIME REPORT



Preliminary IBR Counts

CHIEF OF POLICE

Craig Meidl

Period Ending: Saturday, October 17, 2020

NIBRS Categories (Part 1 Selected)		7 Day Comparison			28 Day Comparison			YTD Comparison		
		Current	Prior	Percent	Current	Prior	Percent	Current	Prior	Percent
Violent	Criminal Homicide	0	0		3	0		17	4	325.00%
	Rape	3	2	50.00%	14	22	-36.36%	164	204	-19.61%
	Robbery - Commercial	0	1	-100.00%	4	1	300.00%	56	66	-15.15%
	Robbery - Person	7	5	40.00%	20	19	5.26%	184	181	1.66%
	Aggravated Assault - Non DV	11	11	0.00%	40	37	8.11%	394	452	-12.83%
	Aggravated Assault - DV	8	2	300.00%	19	24	-20.83%	246	285	-13.68%
Violent Total:		29	21	38.10%	100	103	-2.91%	1061	1192	-10.99%
Property	Burglary - Residential	15	13	15.38%	59	61	-3.28%	658	707	-6.93%
	Burglary Garage	11	11	0.00%	50	32	56.25%	474	462	2.60%
	Burglary Commercial	10	9	11.11%	40	44	-9.09%	390	353	10.48%
	Larceny	211	198	6.57%	820	790	3.80%	7574	8629	-12.23%
	Vehicle Theft	18	15	20.00%	68	79	-13.92%	947	1061	-10.74%
	Arson	0	2	-100.00%	6	11	-45.45%	90	38	136.84%
Property Total:		265	248	6.85%	1043	1017	2.56%	10133	11250	-9.93%
Preliminary Part 1 Crime Totals:		294	269	9.29%	1143	1120	2.05%	11194	12442	-10.03%
Current 7 Day Period:		10/11/2020 - 10/17/2020			Prior 7 Day Period:		10/4/2020 - 10/10/2020			
Current 28 Day Period:		9/20/2020 - 10/17/2020			Prior 28 Day Period:		8/23/2020 - 9/19/2020			
Current YTD Day Period:		1/1/2020 - 10/17/2020			Prior YTD Period:		1/1/2019 - 10/17/2019			

Prepared by SPD Crime Analysis Office - Monday, October 19, 2020

NOTE: SPD moved from UCR to the NIBRS reporting standard on 10/4/16 following the transition to a new RMS System. [Numbers on CompStat reports prior to this date should not be used as a comparison to those on this report.](#) Additional info on these reporting standards can be found on the FBI website: <https://ucr.fbi.gov/nibrs-overview>

This chart represents Preliminary counts of selected crime categories from Police Case Reports. Full statistical analysis to determine the confidence level of this data has not been performed. The % change columns on the preliminary counts differ from the percentage change on the NIBRS crime report, sometimes significantly. The CompStat report is designed for operational use and includes only selected NIBRS categories and coding less complex than full NIBRS rules. Official statistics for these and other NIBRS categories can be found on WASPC & FBI websites once available.



SPOKANE POLICE DEPARTMENT



NORTH Police Service Area

PSA Commander

Captain Mark Griffiths

Northwest District (P1)

Central District (P2)

Neva-Wood District (P3)

Northeast District (P4)



POLICE SUMMARY - Ending: Saturday, October 17, 2020

NORTH PRECINCT (P1, P2, P3, and P4)



Preliminary IBR Counts

NIBRS Categories (Part 1 Selected)		7 Day Comparison			28 Day Comparison			YTD Comparison		
		Current	Prior	Percent	Current	Prior	Percent	Current	Prior	Percent
Violent	Criminal Homicide	0	0		1	0		10	1	900.00%
	Rape	2	2	0.00%	9	10	-10.00%	95	119	-20.17%
	Robbery - Commercial	0	1	-100.00%	3	1	200.00%	40	50	-20.00%
	Robbery - Person	5	2	150.00%	12	7	71.43%	88	88	0.00%
	Aggravated Assault - Non DV	5	2	150.00%	18	21	-14.29%	200	228	-12.28%
	Aggravated Assault - DV	7	2	250.00%	14	14	0.00%	152	168	-9.52%
Violent Total:		19	9	111.11%	57	53	7.55%	585	654	-10.55%
Property	Burglary - Residential	11	10	10.00%	38	39	-2.56%	407	474	-14.14%
	Burglary Garage	7	9	-22.22%	38	21	80.95%	302	290	4.14%
	Burglary Commercial	5	3	66.67%	19	24	-20.83%	171	169	1.18%
	Larceny	137	127	7.87%	513	493	4.06%	4546	5344	-14.93%
	Vehicle Theft	13	12	8.33%	44	50	-12.00%	591	713	-17.11%
	Arson	0	0		4	6	-33.33%	53	20	165.00%
Property Total:		173	161	7.45%	656	633	3.63%	6070	7010	-13.41%
Preliminary Part 1 Crime Totals:		192	170	12.94%	713	686	3.94%	6655	7664	-13.17%
Current 7 Day Period:		10/11/2020 - 10/17/2020			Prior 7 Day Period:		10/4/2020 - 10/10/2020			
Current 28 Day Period:		9/20/2020 - 10/17/2020			Prior 28 Day Period:		8/23/2020 - 9/19/2020			
Current YTD Day Period:		1/1/2020 - 10/17/2020			Prior YTD Period:		1/1/2019 - 10/17/2019			

Prepared by SPD Crime Analysis Office - Monday, October 19, 2020

NOTE: SPD moved from UCR to the NIBRS reporting standard on 10/4/16 following the transition to a new RMS System. [Numbers on CompStat reports prior to this date should not be used as a comparison to those on this report.](#) Additional info on these reporting standards can be found on the FBI website: <https://ucr.fbi.gov/nibrs-overview>

This chart represents Preliminary counts of selected crime categories from Police Case Reports. Full statistical analysis to determine the confidence level of this data has not been performed. The % change columns on the preliminary counts differ from the percentage change on the NIBRS crime report, sometimes significantly. The CompStat report is designed for operational use and includes only selected NIBRS categories and coding less complex than full NIBRS rules. Official statistics for these and other NIBRS categories can be found on WASPC & FBI websites once available.



POLICE SUMMARY - Ending: Saturday, October 17, 2020



NW - Northwest District (P1)

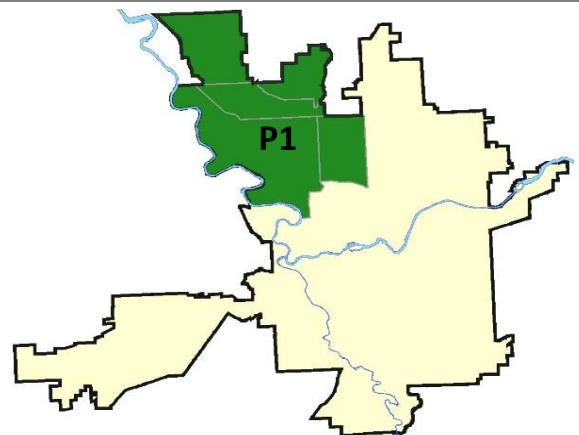
Preliminary IBR Counts

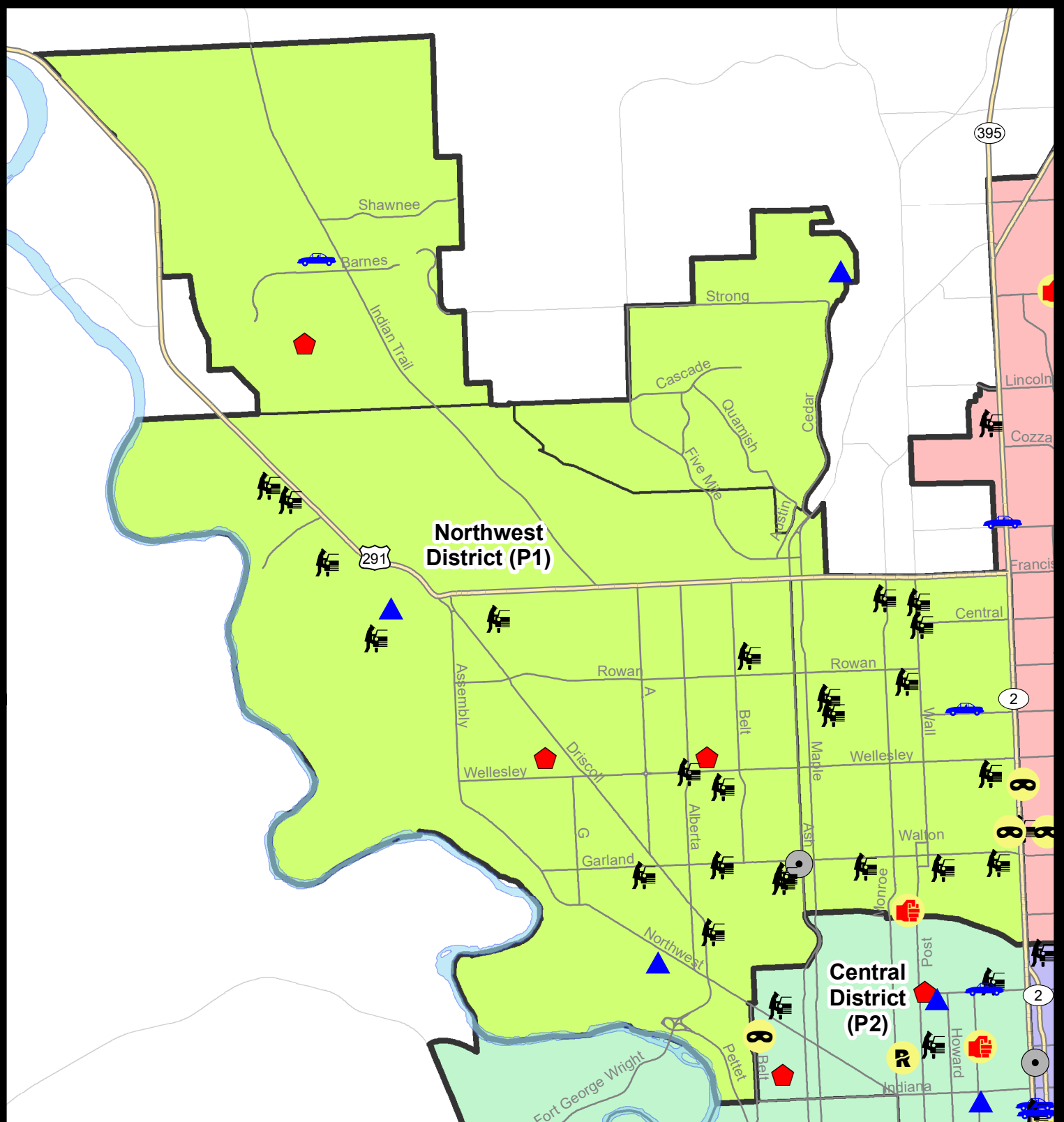
NIBRS Categories (Part 1 Selected)		7 Day Comparison			28 Day Comparison			YTD Comparison		
		Current	Prior	Percent	Current	Prior	Percent	Current	Prior	Percent
Violent	Criminal Homicide	0	0		0	0		1	0	
	Rape	0	0		0	0		18	29	-37.93%
	Robbery - Commercial	0	0		0	0		6	5	20.00%
	Robbery - Person	1	0		2	2	0.00%	14	14	0.00%
	Aggravated Assault - Non DV	2	0		2	1	100.00%	25	32	-21.88%
	Aggravated Assault - DV	1	0		2	2	0.00%	37	37	0.00%
Violent Total:		4	0		6	5	20.00%	101	117	-13.68%
Property	Burglary - Residential	3	1	200.00%	6	9	-33.33%	83	111	-25.23%
	Burglary Garage	3	3	0.00%	15	5	200.00%	98	89	10.11%
	Burglary Commercial	1	0		1	1	0.00%	20	25	-20.00%
	Larceny	42	20	110.00%	114	123	-7.32%	1035	985	5.08%
	Vehicle Theft	2	4	-50.00%	10	4	150.00%	97	127	-23.62%
	Arson	0	0		0	2	-100.00%	10	5	100.00%
Property Total:		51	28	82.14%	146	144	1.39%	1343	1342	0.07%
Preliminary Part 1 Crime Totals:		55	28	96.43%	152	149	2.01%	1444	1459	-1.03%
Current 7 Day Period:		10/11/2020 - 10/17/2020			Prior 7 Day Period:		10/4/2020 - 10/10/2020			
Current 28 Day Period:		9/20/2020 - 10/17/2020			Prior 28 Day Period:		8/23/2020 - 9/19/2020			
Current YTD Day Period:		1/1/2020 - 10/17/2020			Prior YTD Period:		1/1/2019 - 10/17/2019			

Prepared by SPD Crime Analysis Office - Monday, October 19, 2020

NOTE: SPD moved from UCR to the NIBRS reporting standard on 10/4/16 following the transition to a new RMS System. [Numbers on CompStat reports prior to this date should not be used as a comparison to those on this report.](#) Additional info on these reporting standards can be found on the FBI website: <https://ucr.fbi.gov/nibrs-overview>

This chart represents Preliminary counts of selected crime categories from Police Case Reports. Full statistical analysis to determine the confidence level of this data has not been performed. The % change columns on the preliminary counts differ from the percentage change on the NIBRS crime report, sometimes significantly. The CompStat report is designed for operational use and includes only selected NIBRS categories and coding less complex than full NIBRS rules. Official statistics for these and other NIBRS categories can be found on WASPC & FBI websites once available.





City of Spokane
Northwest District (P1)
Selected Crime Codes
2020-10-11 to 2020-10-17
 Prepared By:
 Crime Analysis Unit
 Spokane Police Department

Legend

NIBRS Events

Criminal Homicide	Robbery Person	Burglary Commercial
Rape	Aggravated Assault	Vehicle Prowling
Robbery Commercial	Burglary Residential	Vehicle Theft
	Burglary Garage	Arson

*Cases Represent LERMS Crime Codes
 Points may indicate multiple events
 Note: Veh Prowl is only Larceny displayed*

For Additional Information on Incidents pertaining to an Area, Trend, or Pattern Contact Information Analysis

0 0.25 0.5 1 Miles

THIS IS NOT A LEGAL DOCUMENT:
 The information shown on this map is compiled from various sources and is subject to constant revision. Information shown on this map should not be used to determine the location of facilities in relationship to property lines, section lines, streets, etc.

Sunday - Saturday

NW - Northwest District (P1)

10/11/2020 TO 10/17/2020



<u>A/C</u>	<u>Offense Statute</u>	<u>Address</u>	<u>Reported Date</u>	<u>Dist</u>
C	ASSAULT 2D	N MAPLE ST / W BROADWAY AVE	10/17/2020	P1
<u>SPA1FM</u>				
C	BURGLARY 2D GARAGE	8800 N KENSINGTON DR	10/14/2020	P1
<u>SPA1IT</u>				
C	RESIDENTIAL BURGLARY	5500 W SARAH CT	10/17/2020	P1
C	THEFT 2D FROM BUILDING	5500 W SARAH CT	10/17/2020	P1
C	THEFT OF MOTOR VEHICLE	5400 W BARNES RD	10/12/2020	P1
<u>SPA1NH</u>				
C	HARASSMENT FELONY WEAPON INVOLVED	800 W CORA AVE	10/16/2020	P1
C	HARASSMENT FELONY WEAPON INVOLVED	800 W CORA AVE	10/16/2020	P1
C	ROBBERY 1D CARJACKING	0 W LACROSSE AVE	10/17/2020	P2
C	THEFT 2D ALL OTHER	600 W ROWAN AVE	10/12/2020	P1
C	THEFT 2D FROM MOTOR VEHICLE	600 W PROVIDENCE AVE	10/12/2020	P1
C	THEFT 2D FROM MOTOR VEHICLE	5300 N POST ST	10/13/2020	P1
C	THEFT 2D FROM MOTOR VEHICLE	500 W CENTRAL AVE	10/14/2020	P1
C	THEFT 2D FROM MOTOR VEHICLE	3800 N NORMANDIE ST	10/14/2020	P1
C	THEFT 3D ALL OTHER	5400 N HAWTHORNE ST	10/16/2020	P1
C	THEFT 3D ALL OTHER	5400 N HAWTHORNE ST	10/16/2020	P1
C	THEFT 3D FROM BUILDING	5300 N MAPLE ST	10/14/2020	P1
C	THEFT 3D FROM MOTOR VEHICLE	6100 N MONROE ST	10/12/2020	P1
C	THEFT 3D FROM MOTOR VEHICLE	1100 W PROVIDENCE AVE	10/12/2020	P1
A	THEFT 3D FROM MOTOR VEHICLE	6000 N WALL ST	10/13/2020	P1
C	THEFT 3D FROM MOTOR VEHICLE	100 W AMHERST CT	10/14/2020	P1
A	THEFT 3D FROM MOTOR VEHICLE	100 W AMHERST CT	10/14/2020	P1
C	THEFT 3D FROM MOTOR VEHICLE	5100 N CEDAR ST	10/14/2020	P1
C	THEFT 3D SHOPLIFTING	1000 W WELLESLEY AVE	10/12/2020	P1
C	THEFT 3D SHOPLIFTING	4400 N DIVISION ST	10/14/2020	P1
C	THEFT 3D VEHICLE PARTS AND ACCESSORIES	4400 N WHITEHOUSE ST	10/13/2020	P1
C	THEFT OF A FIREARM FROM MOTOR VEHICLE	5200 N CEDAR ST	10/13/2020	P1
C	THEFT OF MOTOR VEHICLE	5100 N WHITEHOUSE ST	10/13/2020	P1
<u>SPA1NW</u>				
C	BURGLARY 2D COMMERCIAL	1700 W GARLAND AVE	10/17/2020	P1
C	BURGLARY 2D GARAGE	2800 W EUCLID AVE	10/13/2020	P1
C	BURGLARY 2D GARAGE	6200 N ROYAL DR	10/13/2020	P1
C	RESIDENTIAL BURGLARY	2400 W BROAD AVE	10/15/2020	P1
C	RESIDENTIAL BURGLARY	3600 W BROAD AVE	10/17/2020	P1
C	THEFT 2D FROM BUILDING	2500 W SANSON AVE	10/16/2020	P1

For protection of victim privacy, the entire address on sexual assault crimes has been redacted.

A/C	Offense Statute	Address	Reported Date	Dist
C	THEFT 2D FROM BUILDING	2700 W LACROSSE AVE	10/16/2020	P1
C	THEFT 2D FROM MOTOR VEHICLE	2300 W GARLAND AVE	10/12/2020	P1
C	THEFT 2D FROM MOTOR VEHICLE	1800 W KIERNAN AVE	10/12/2020	P1
C	THEFT 2D FROM MOTOR VEHICLE	5800 N SUTHERLIN ST	10/12/2020	P1
C	THEFT 2D FROM MOTOR VEHICLE	6600 N ELIZABETH ST	10/12/2020	P1
C	THEFT 3D ALL OTHER	2300 W WELLESLEY AVE	10/11/2020	P1
C	THEFT 3D ALL OTHER	5700 N G ST	10/12/2020	P1
A	THEFT 3D FROM BUILDING	2300 W WELLESLEY AVE	10/16/2020	P2
C	THEFT 3D FROM BUILDING	2300 W WELLESLEY AVE	10/16/2020	P2
C	THEFT 3D FROM BUILDING	3600 W BROAD AVE	10/17/2020	P1
C	THEFT 3D FROM MOTOR VEHICLE	W WELLESLEY AVE / N ALBERTA ST	10/12/2020	P1
C	THEFT 3D FROM MOTOR VEHICLE	2300 W GARLAND AVE	10/12/2020	P1
A	THEFT 3D FROM MOTOR VEHICLE	5900 N ROYAL DR	10/12/2020	P1
C	THEFT 3D FROM MOTOR VEHICLE	2400 W LIBERTY AVE	10/12/2020	P1
C	THEFT 3D FROM MOTOR VEHICLE	2900 W PROVIDENCE AVE	10/12/2020	P1
C	THEFT 3D FROM MOTOR VEHICLE	1800 W KIERNAN AVE	10/12/2020	P1
A	THEFT 3D FROM MOTOR VEHICLE	7200 N PINE ROCK ST	10/14/2020	P1
C	THEFT 3D FROM MOTOR VEHICLE	5600 W EXCELL AVE	10/14/2020	P1
C	THEFT 3D FROM MOTOR VEHICLE	2300 W WELLESLEY AVE	10/16/2020	P1
C	THEFT 3D FROM MOTOR VEHICLE	5600 N ELGIN ST	10/17/2020	P2
C	THEFT 3D SHOPLIFTING	2400 W WELLESLEY AVE	10/13/2020	P2
C	THEFT 3D SHOPLIFTING	2400 W WELLESLEY AVE	10/15/2020	P1

POLICE SUMMARY - Ending: Saturday, October 17, 2020



NW - North Central District (P2)

Preliminary IBR Counts

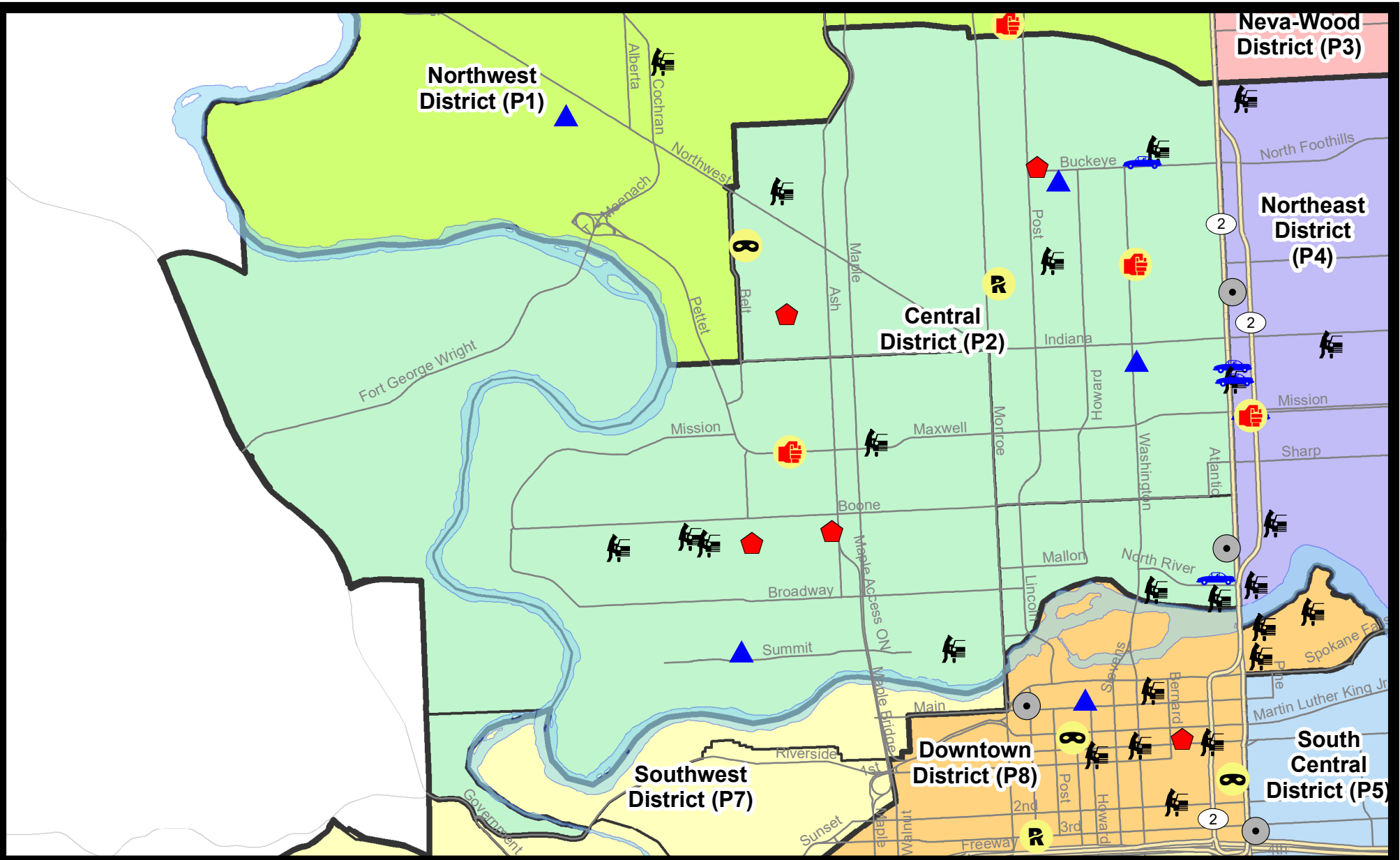
NIBRS Categories (Part 1 Selected)		7 Day Comparison			28 Day Comparison			YTD Comparison		
		Current	Prior	Percent	Current	Prior	Percent	Current	Prior	Percent
Violent	Criminal Homicide	0	0		0	0		2	1	100.00%
	Rape	1	0		2	4	-50.00%	32	30	6.67%
	Robbery - Commercial	0	0		2	0		5	5	0.00%
	Robbery - Person	1	0		3	2	50.00%	26	19	36.84%
	Aggravated Assault - Non DV	1	1	0.00%	4	8	-50.00%	49	66	-25.76%
	Aggravated Assault - DV	2	0		5	5	0.00%	39	38	2.63%
Violent Total:		5	1	400.00%	16	19	-15.79%	153	159	-3.77%
Property	Burglary - Residential	4	2	100.00%	16	18	-11.11%	121	111	9.01%
	Burglary Garage	3	2	50.00%	9	5	80.00%	58	68	-14.71%
	Burglary Commercial	1	0		4	2	100.00%	28	36	-22.22%
	Larceny	26	29	-10.34%	117	77	51.95%	889	1073	-17.15%
	Vehicle Theft	2	2	0.00%	9	14	-35.71%	158	143	10.49%
	Arson	0	0		2	2	0.00%	19	7	171.43%
Property Total:		36	35	2.86%	157	118	33.05%	1273	1438	-11.47%
Preliminary Part 1 Crime Totals:		41	36	13.89%	173	137	26.28%	1426	1597	-10.71%
Current 7 Day Period:		10/11/2020 - 10/17/2020			Prior 7 Day Period:		10/4/2020 - 10/10/2020			
Current 28 Day Period:		9/20/2020 - 10/17/2020			Prior 28 Day Period:		8/23/2020 - 9/19/2020			
Current YTD Day Period:		1/1/2020 - 10/17/2020			Prior YTD Period:		1/1/2019 - 10/17/2019			

Prepared by SPD Crime Analysis Office - Monday, October 19, 2020

NOTE: SPD moved from UCR to the NIBRS reporting standard on 10/4/16 following the transition to a new RMS System. [Numbers on CompStat reports prior to this date should not be used as a comparison to those on this report.](#) Additional info on these reporting standards can be found on the FBI website: <https://ucr.fbi.gov/nibrs-overview>

This chart represents Preliminary counts of selected crime categories from Police Case Reports. Full statistical analysis to determine the confidence level of this data has not been performed. The % change columns on the preliminary counts differ from the percentage change on the NIBRS crime report, sometimes significantly. The CompStat report is designed for operational use and includes only selected NIBRS categories and coding less complex than full NIBRS rules. Official statistics for these and other NIBRS categories can be found on WASPC & FBI websites once available.





City of Spokane
Central District (P2)
Selected
Crime Types
2020-10-11 to 2020-10-17
 Prepared By:
 Crime Analysis Unit
 Spokane Police Department

Legend


NIBRS Events

- | | | | |
|-------------------|--------------------|----------------------|---------------------|
| Criminal Homicide | Robbery Commercial | Aggravated Assault | Burglary Commercial |
| Rape | Robbery Person | Burglary Residential | Vehicle Prowling |
| | Burglary Garage | Vehicle Theft | Arson |

Cases Represent LERMS Crime Codes
 Points may indicate multiple events
 Note: Veh Prowl is only Larceny category displayed



For Additional Information on Incidents
 pertaining to an Area, Trend, or Pattern
 Contact Information Analysis



THIS IS NOT A LEGAL DOCUMENT:
 The information shown on this map is compiled
 from various sources and is subject to constant
 revision. Information shown on this map should
 not be used to determine the location of facilities
 in relationship to property lines, section lines,
 streets, etc.



Sunday - Saturday

NW - Central District (P2)

10/11/2020 TO 10/17/2020



<u>A/C</u>	<u>Offense Statute</u>	<u>Address</u>	<u>Reported Date</u>	<u>Dist</u>
C	ASSAULT 2D	E MISSION AVE / N RUBY ST	10/12/2020	P2
<u>SPA2EG</u>				
C	ASSAULT 2D	300 W MONTGOMERY AVE	10/13/2020	P2
C	BURGLARY 2D GARAGE	1800 N WASHINGTON ST	10/13/2020	P1
C	BURGLARY 2D GARAGE	2600 N WALL ST	10/15/2020	P2
C	MAIL THEFT	800 W KNOX AVE	10/11/2020	P2
C	RAPE 2D		10/14/2020	P2
C	RESIDENTIAL BURGLARY	1800 W KNOX AVE	10/11/2020	P1
C	RESIDENTIAL BURGLARY	700 W BUCKEYE AVE	10/13/2020	P1
C	ROBBERY 1D PERSON	2000 W CARLISLE AVE	10/11/2020	P1
C	THEFT 1D FROM BUILDING	700 W BUCKEYE AVE	10/13/2020	P1
C	THEFT 2D ALL OTHER	800 W CLEVELAND AVE	10/15/2020	P2
C	THEFT 2D FROM BUILDING	200 W CARLISLE AVE	10/13/2020	P2
C	THEFT 2D FROM BUILDING	2200 N ASH ST	10/14/2020	P2
C	THEFT 3D ALL OTHER	700 W SPOFFORD AVE	10/13/2020	P2
C	THEFT 3D FROM BUILDING	1700 W NORTHWEST BLVD	10/17/2020	P2
C	THEFT 3D FROM MOTOR VEHICLE	1800 W CHELAN AVE	10/11/2020	P2
C	THEFT 3D FROM MOTOR VEHICLE	2300 N WALL ST	10/14/2020	P2
A	THEFT 3D FROM MOTOR VEHICLE	200 W CLEVELAND AVE	10/16/2020	P2
C	THEFT 3D VEHICLE PARTS AND ACCESSORIES	100 W CARLISLE AVE	10/11/2020	P2
C	THEFT 3D VEHICLE PARTS AND ACCESSORIES	800 W YORK AVE	10/15/2020	P2
C	THEFT OF MOTOR VEHICLE	300 W BUCKEYE AVE	10/15/2020	P2
<u>SPA2RS</u>				
C	BURGLARY 2D COMMERCIAL	900 N DIVISION ST	10/11/2020	P2
C	THEFT 2D FROM MOTOR VEHICLE	300 W NORTH RIVER DR	10/17/2020	P2
C	THEFT 3D FROM MOTOR VEHICLE	100 W NORTH RIVER DR	10/12/2020	P2
C	THEFT OF MOTOR VEHICLE	800 N DIVISION ST	10/15/2020	P1
<u>SPA2WC</u>				
C	ASSAULT 1D	W MAXWELL AVE / N ELM ST	10/14/2020	P2
C	BURGLARY 2D GARAGE	2100 W SUMMIT PKWY	10/12/2020	P2
C	RESIDENTIAL BURGLARY	2000 W GARDNER AVE	10/13/2020	P1
C	RESIDENTIAL BURGLARY	1700 W GARDNER AVE	10/15/2020	P1
C	THEFT 2D ALL OTHER	1100 W MALLON AVE	10/12/2020	P2
C	THEFT 2D FROM BUILDING	1500 N WALNUT ST	10/11/2020	P2
C	THEFT 2D FROM BUILDING	1400 W MALLON AVE	10/15/2020	P2
C	THEFT 2D FROM MOTOR VEHICLE	1100 W SUMMIT PKWY	10/12/2020	P2
C	THEFT 3D ALL OTHER	2200 W DEAN AVE	10/14/2020	P2

For protection of victim privacy, the entire address on sexual assault crimes has been redacted.

A/C	Offense Statute	Address	Reported Date	Dist
C	THEFT 3D FROM BUILDING	1700 W GARDNER AVE	10/15/2020	P1
C	THEFT 3D FROM MOTOR VEHICLE	1500 N WALNUT ST	10/11/2020	P2
C	THEFT 3D FROM MOTOR VEHICLE	2200 W GARDNER AVE	10/12/2020	P2
C	THEFT 3D FROM MOTOR VEHICLE	1000 N LINDEKE ST	10/12/2020	P2
C	THEFT 3D FROM MOTOR VEHICLE	2300 W GARDNER AVE	10/15/2020	P2
C	THEFT 3D SHOPLIFTING	1100 N MONROE ST	10/11/2020	P2
C	THEFT 3D VEHICLE PARTS AND ACCESSORIES	1800 W AUGUSTA AVE	10/11/2020	P2

POLICE SUMMARY - Ending: Saturday, October 17, 2020



NE - Neva-Wood District (P3)

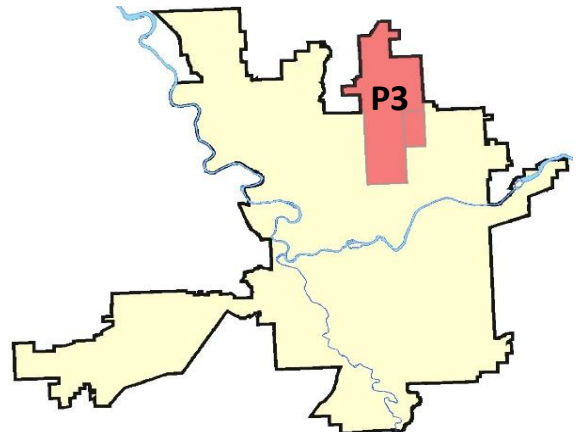
Preliminary IBR Counts

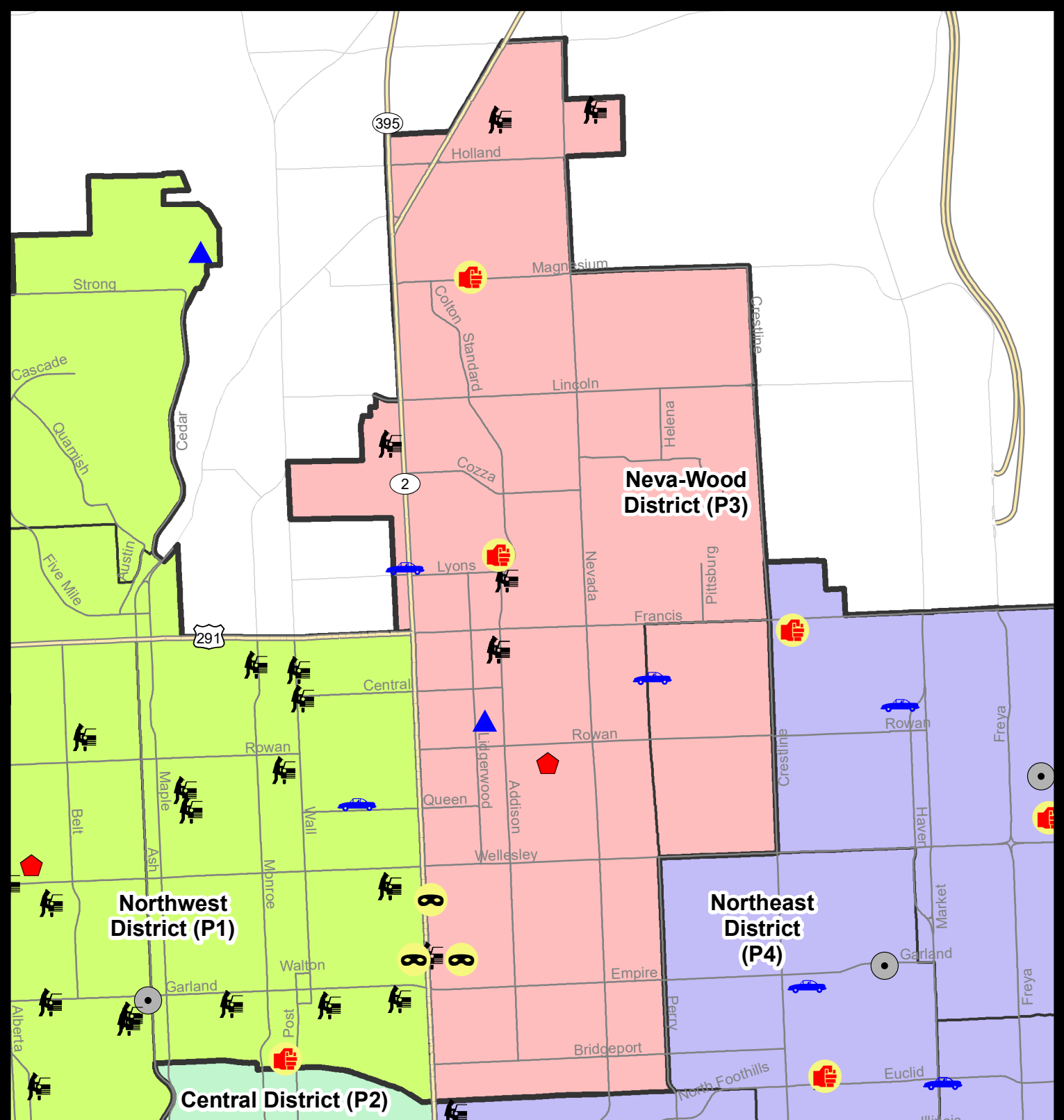
NIBRS Categories (Part 1 Selected)		7 Day Comparison			28 Day Comparison			YTD Comparison		
		Current	Prior	Percent	Current	Prior	Percent	Current	Prior	Percent
Violent	Criminal Homicide	0	0		0	0		3	0	
	Rape	1	1	0.00%	3	5	-40.00%	22	27	-18.52%
	Robbery - Commercial	0	1	-100.00%	1	1	0.00%	25	25	0.00%
	Robbery - Person	2	2	0.00%	4	1	300.00%	24	29	-17.24%
	Aggravated Assault - Non DV	1	1	0.00%	7	8	-12.50%	61	59	3.39%
	Aggravated Assault - DV	1	1	0.00%	3	2	50.00%	39	50	-22.00%
Violent Total:		5	6	-16.67%	18	17	5.88%	174	190	-8.42%
Property	Burglary - Residential	1	4	-75.00%	6	9	-33.33%	100	132	-24.24%
	Burglary Garage	1	1	0.00%	6	6	0.00%	83	89	-6.74%
	Burglary Commercial	0	1	-100.00%	4	11	-63.64%	72	65	10.77%
	Larceny	41	49	-16.33%	168	176	-4.55%	1598	1988	-19.62%
	Vehicle Theft	2	1	100.00%	9	16	-43.75%	171	233	-26.61%
	Arson	0	0		1	0		9	4	125.00%
Property Total:		45	56	-19.64%	194	218	-11.01%	2033	2511	-19.04%
Preliminary Part 1 Crime Totals:		50	62	-19.35%	212	235	-9.79%	2207	2701	-18.29%
Current 7 Day Period:		10/11/2020 - 10/17/2020			Prior 7 Day Period:		10/4/2020 - 10/10/2020			
Current 28 Day Period:		9/20/2020 - 10/17/2020			Prior 28 Day Period:		8/23/2020 - 9/19/2020			
Current YTD Day Period:		1/1/2020 - 10/17/2020			Prior YTD Period:		1/1/2019 - 10/17/2019			

Prepared by SPD Crime Analysis Office - Monday, October 19, 2020

NOTE: SPD moved from UCR to the NIBRS reporting standard on 10/4/16 following the transition to a new RMS System. [Numbers on CompStat reports prior to this date should not be used as a comparison to those on this report.](#) Additional info on these reporting standards can be found on the FBI website: <https://ucr.fbi.gov/nibrs-overview>

This chart represents Preliminary counts of selected crime categories from Police Case Reports. Full statistical analysis to determine the confidence level of this data has not been performed. The % change columns on the preliminary counts differ from the percentage change on the NIBRS crime report, sometimes significantly. The CompStat report is designed for operational use and includes only selected NIBRS categories and coding less complex than full NIBRS rules. Official statistics for these and other NIBRS categories can be found on WASPC & FBI websites once available.





City of Spokane
Neva-Wood District (P3)
Selected Crime Codes
2020-10-11 to 2020-10-17
 Prepared By:
 Crime Analysis Unit
 Spokane Police Department

Legend

NIBRS Events



Criminal Homicide



Rape



Robbery Commercial



Robbery Person



Aggravated Assault



Burglary Residential



Burglary Garage



Burglary Commercial



Vehicle Prowling



Vehicle Theft



Arson



Cases Represent LERMS Crime Codes
 Points may indicate multiple events
 Note: Veh Prowl is only Larceny displayed

For Additional Information on
 Incidents pertaining to an
 Area, Trend, or Pattern
 Contact Information Analysis

0 0.2 0.4 0.8 Miles



THIS IS NOT A LEGAL DOCUMENT:
 The information shown on this map is compiled
 from various sources and is subject to constant
 revision. Information shown on this map should
 not be used to determine the location of facilities
 in relationship to property lines, section lines,
 streets, etc.

Sunday - Saturday

NE - Neva-Wood District (P3)

10/11/2020 TO 10/17/2020



A/C	Offense Statute	Address	Reported Date	Dist
SPB3NL				
C	ASSAULT 2D	6900 N WISCOMB ST	10/15/2020	P4
C	BURGLARY 1D FENCED AREA	4200 N DIVISION ST	10/17/2020	P3
C	BURGLARY 2D FENCED AREA	1200 E FRANCIS AVE	10/12/2020	P3
C	BURGLARY 2D FENCED AREA	400 E FRANCIS AVE	10/16/2020	P3
C	BURGLARY 2D GARAGE	300 E JOSEPH AVE	10/16/2020	P3
C	DRIVE BY SHOOTING	400 E MAGNESIUM RD	10/17/2020	P3
C	MAIL THEFT	900 E SHARPSBURG AVE	10/17/2020	P3
C	RAPE OF A CHILD 1D ORAL/ANAL OR SAME SEX		10/11/2020	P3
C	RESIDENTIAL BURGLARY	600 E SANSON AVE	10/15/2020	P3
A	ROBBERY 1D PERSON	100 E WALTON AVE	10/17/2020	P1
C	ROBBERY 2D PERSON	4400 N DIVISION ST	10/17/2020	P2
C	THEFT 2D ALL OTHER	3800 N LIDGERWOOD ST	10/13/2020	P1
C	THEFT 2D ALL OTHER	1200 E LYONS AVE	10/17/2020	P3
C	THEFT 2D FROM BUILDING	200 E DALTON AVE	10/15/2020	P3
C	THEFT 2D FROM BUILDING	900 E WABASH AVE	10/16/2020	P3
C	THEFT 2D FROM BUILDING	900 E SHARPSBURG AVE	10/17/2020	P3
C	THEFT 2D FROM MOTOR VEHICLE	7600 N DIVISION ST	10/14/2020	P3
C	THEFT 2D SHOPLIFTING	9100 N NEWPORT HWY	10/13/2020	P3
A	THEFT 2D SHOPLIFTING	10100 N NEWPORT HWY	10/14/2020	P3
C	THEFT 3D ALL OTHER	300 E PRINCETON AVE	10/12/2020	P3
C	THEFT 3D ALL OTHER	1000 E DECATUR AVE	10/14/2020	P2
C	THEFT 3D ALL OTHER	1400 E HOUGHTON CT	10/16/2020	P3
C	THEFT 3D ALL OTHER	500 E BRIDGEPORT AVE	10/17/2020	P3
C	THEFT 3D CITY SHOPLIFTING	9200 N NEVADA ST	10/15/2020	P4
C	THEFT 3D FROM BUILDING	4800 N MORTON ST	10/14/2020	P3
C	THEFT 3D FROM BUILDING	500 E HOLLAND AVE	10/14/2020	P3
C	THEFT 3D FROM BUILDING	200 E DALTON AVE	10/15/2020	P3
C	THEFT 3D FROM BUILDING	1000 E FRANCIS AVE	10/17/2020	P3
C	THEFT 3D FROM MOTOR VEHICLE	6600 N ADDISON ST	10/11/2020	P3
C	THEFT 3D FROM MOTOR VEHICLE	6100 N ADDISON ST	10/12/2020	P3
A	THEFT 3D FROM MOTOR VEHICLE	6100 N ADDISON ST	10/13/2020	P3
C	THEFT 3D FROM MOTOR VEHICLE	9700 N MORTON CT	10/15/2020	P3
C	THEFT 3D FROM MOTOR VEHICLE	9600 N NEWPORT HWY	10/15/2020	P3
C	THEFT 3D FROM MOTOR VEHICLE	4000 N DIVISION ST	10/17/2020	P3
C	THEFT 3D SHOPLIFTING	6600 N DIVISION ST	10/11/2020	P3
C	THEFT 3D SHOPLIFTING	6600 N DIVISION ST	10/11/2020	P3
C	THEFT 3D SHOPLIFTING	9100 N NEWPORT HWY	10/11/2020	P3
C	THEFT 3D SHOPLIFTING	9100 N NEWPORT HWY	10/13/2020	P3

For protection of victim privacy, the entire address on sexual assault crimes has been redacted.

A/C	Offense Statute	Address	Reported Date	Dist
C	THEFT 3D SHOPLIFTING	9700 N NEWPORT HWY	10/14/2020	P3
C	THEFT 3D SHOPLIFTING	5600 N DIVISION ST	10/16/2020	P2
C	THEFT 3D SHOPLIFTING	5800 N DIVISION ST	10/16/2020	P3
C	THEFT 3D SHOPLIFTING	6600 N DIVISION ST	10/17/2020	P3
C	THEFT 3D SHOPLIFTING	7700 N DIVISION ST	10/17/2020	P3
C	THEFT 3D VEHICLE PARTS AND ACCESSORIES	1200 E EVERETT AVE	10/12/2020	P3
C	THEFT 3D VEHICLE PARTS AND ACCESSORIES	9600 N DIVISION ST	10/14/2020	P3
C	THEFT OF MOTOR VEHICLE	6700 N DIVISION ST	10/11/2020	P1

SPB3WH

C	THEFT 2D ALL OTHER	1700 E EVERETT AVE	10/17/2020	P3
C	THEFT 2D VEHICLE PARTS AND ACCESSORIES	1400 E BISMARCK AVE	10/14/2020	P2
C	THEFT OF A FIREARM FROM BUILDING	1600 E BROAD AVE	10/13/2020	P3
C	THEFT OF MOTOR VEHICLE	1400 E CENTRAL AVE	10/16/2020	P4

POLICE SUMMARY - Ending: Saturday, October 17, 2020



NE - Northeast District (P4)

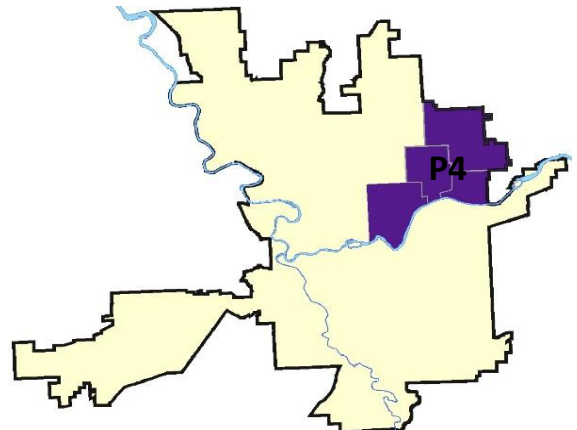
Preliminary IBR Counts

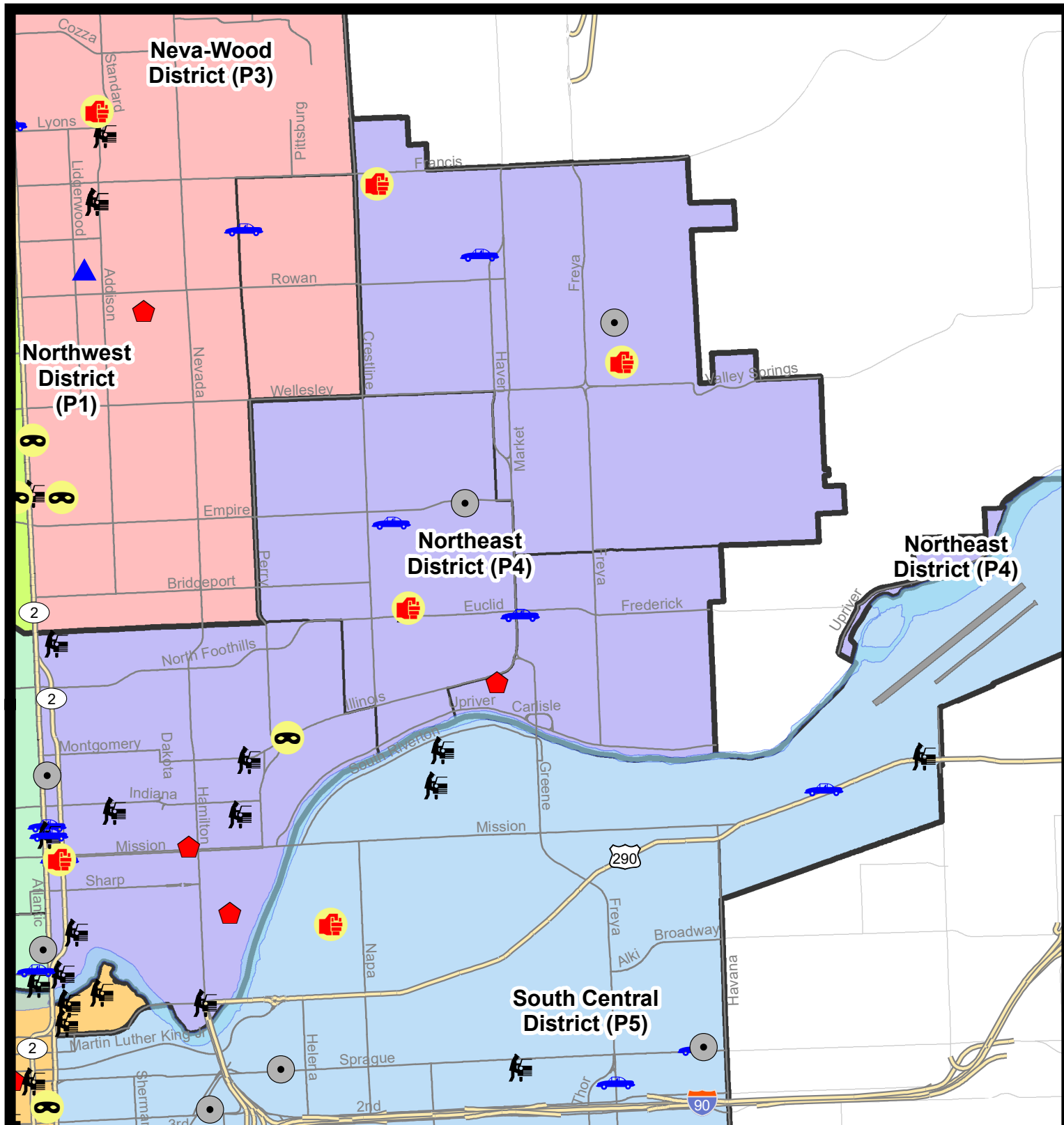
NIBRS Categories (Part 1 Selected)		7 Day Comparison			28 Day Comparison			YTD Comparison		
		Current	Prior	Percent	Current	Prior	Percent	Current	Prior	Percent
Violent	Criminal Homicide	0	0		1	0		4	0	
	Rape	0	1	-100.00%	4	1	300.00%	23	33	-30.30%
	Robbery - Commercial	0	0		0	0		4	15	-73.33%
	Robbery - Person	1	0		3	2	50.00%	24	26	-7.69%
	Aggravated Assault - Non DV	1	0		5	4	25.00%	65	71	-8.45%
	Aggravated Assault - DV	3	1	200.00%	4	5	-20.00%	37	43	-13.95%
Violent Total:		5	2	150.00%	17	12	41.67%	157	188	-16.49%
Property	Burglary - Residential	3	3	0.00%	10	3	233.33%	103	120	-14.17%
	Burglary Garage	0	3	-100.00%	8	5	60.00%	63	44	43.18%
	Burglary Commercial	3	2	50.00%	10	10	0.00%	51	43	18.60%
	Larceny	28	29	-3.45%	114	117	-2.56%	1024	1298	-21.11%
	Vehicle Theft	7	5	40.00%	16	16	0.00%	165	210	-21.43%
	Arson	0	0		1	2	-50.00%	15	4	275.00%
Property Total:		41	42	-2.38%	159	153	3.92%	1421	1719	-17.34%
Preliminary Part 1 Crime Totals:		46	44	4.55%	176	165	6.67%	1578	1907	-17.25%
Current 7 Day Period:		10/11/2020 - 10/17/2020			Prior 7 Day Period:		10/4/2020 - 10/10/2020			
Current 28 Day Period:		9/20/2020 - 10/17/2020			Prior 28 Day Period:		8/23/2020 - 9/19/2020			
Current YTD Day Period:		1/1/2020 - 10/17/2020			Prior YTD Period:		1/1/2019 - 10/17/2019			

Prepared by SPD Crime Analysis Office - Monday, October 19, 2020

NOTE: SPD moved from UCR to the NIBRS reporting standard on 10/4/16 following the transition to a new RMS System. [Numbers on CompStat reports prior to this date should not be used as a comparison to those on this report.](#) Additional info on these reporting standards can be found on the FBI website: <https://ucr.fbi.gov/nibrs-overview>

This chart represents Preliminary counts of selected crime categories from Police Case Reports. Full statistical analysis to determine the confidence level of this data has not been performed. The % change columns on the preliminary counts differ from the percentage change on the NIBRS crime report, sometimes significantly. The CompStat report is designed for operational use and includes only selected NIBRS categories and coding less complex than full NIBRS rules. Official statistics for these and other NIBRS categories can be found on WASPC & FBI websites once available.





City of Spokane
Northeast District (P4)
Selected Crime Codes
2020-10-11 to 2020-10-17
 Prepared By:
 Crime Analysis Unit
 Spokane Police Department

Legend

NIBRS Events



Criminal Homicide



Rape



Robbery Commercial



Robbery Person



Aggravated Assault



Burglary Residential



Burglary Garage



Burglary Commercial



Vehicle Prowling



Vehicle Theft



Arson



Cases Represent LERMS Crime Codes
 Points may indicate multiple events
 Note: Veh Prowl is only Larceny displayed

For Additional Information on
 Incidents pertaining to an
 Area, Trend, or Pattern
 Contact Information Analysis

0 0.2 0.4 0.8 Miles



THIS IS NOT A LEGAL DOCUMENT:
 The information shown on this map is compiled
 from various sources and is subject to constant
 revision. Information shown on this map should
 not be used to determine the location of facilities
 in relationship to property lines, section lines,
 streets, etc.

Sunday - Saturday

NE - Northeast District (P4)

10/11/2020 TO 10/17/2020



<u>A/C</u>	<u>Offense Statute</u>	<u>Address</u>	<u>Reported Date</u>	<u>Dist</u>
<u>SPB4BE</u>				
C	ASSAULT 1D	2300 E EUCLID AVE	10/15/2020	P4
C	BURGLARY 2D COMMERCIAL	2700 E GARLAND AVE	10/12/2020	P4
C	IBR Purposes Only - Motor Vehicle Theft	2200 E PROVIDENCE AVE	10/15/2020	P4
C	THEFT 2D FROM MOTOR VEHICLE	2300 E EUCLID AVE	10/12/2020	P4
C	THEFT 3D FROM BUILDING	2600 N CRESTLINE ST	10/13/2020	P4
C	THEFT 3D VEHICLE PARTS AND ACCESSORIES	4100 N STONE ST	10/13/2020	P4
C	THEFT 3D VEHICLE PARTS AND ACCESSORIES	1600 E LONGFELLOW AVE	10/17/2020	P4
<u>SPB4HI</u>				
C	ASSAULT 2D	3800 E BROAD AVE	10/12/2020	P4
C	ASSAULT 2D	2200 E DECATUR AVE	10/16/2020	P4
C	BURGLARY 2D COMMERCIAL	3700 E QUEEN AVE	10/13/2020	P4
C	BURGLARY 2D FENCED AREA	3900 N FREYA ST	10/12/2020	P4
C	THEFT 3D VEHICLE PARTS AND ACCESSORIES	2900 E JOSEPH AVE	10/11/2020	P4
C	THEFT OF MOTOR VEHICLE	2900 E JOSEPH AVE	10/11/2020	P4
<u>SPB4LO</u>				
C	ASSAULT 2D	0 E MISSION AVE	10/11/2020	P4
C	BURGLARY 2D COMMERCIAL	2000 N DIVISION ST	10/11/2020	P2
C	IBR Purposes Only - All Other Larceny	2400 N HAMILTON ST	10/12/2020	P4
A	MAIL THEFT	1800 E ILLINOIS AVE	10/15/2020	P4
C	RESIDENTIAL BURGLARY	1000 E DESMET AVE	10/12/2020	P2
C	RESIDENTIAL BURGLARY	800 E MISSION AVE	10/15/2020	P2
C	ROBBERY 2D PERSON	N HOGAN ST / E ILLINOIS AVE	10/16/2020	P4
C	TAKING MOTOR VEHICLE WITHOUT PERMISSION 2D	1700 N DIVISION ST	10/15/2020	P2
C	THEFT 2D FROM MOTOR VEHICLE	1200 E ILLINOIS AVE	10/11/2020	P4
C	THEFT 2D FROM MOTOR VEHICLE	700 N DIVISION ST	10/13/2020	P4
C	THEFT 2D FROM MOTOR VEHICLE	1700 N DIVISION ST	10/15/2020	P2
C	THEFT 2D FROM MOTOR VEHICLE	1800 N ASTOR ST	10/16/2020	P4
C	THEFT 3D ALL OTHER	800 E SHARP AVE	10/13/2020	P4
C	THEFT 3D ALL OTHER	2000 N DIVISION ST	10/15/2020	P2
C	THEFT 3D ALL OTHER	500 E BOONE AVE	10/17/2020	P2
C	THEFT 3D ALL OTHER	900 E MISSION AVE	10/17/2020	P4
C	THEFT 3D CITY SHOPLIFTING	200 E NORTH FOOTHILLS DR	10/13/2020	P4
C	THEFT 3D FROM BUILDING	400 E ERMINA AVE	10/14/2020	P2
C	THEFT 3D FROM MOTOR VEHICLE	2900 N MAYFAIR ST	10/12/2020	P4
C	THEFT 3D FROM MOTOR VEHICLE	100 E DESMET AVE	10/13/2020	P4
C	THEFT 3D FROM MOTOR VEHICLE	1100 E NORA AVE	10/14/2020	P2
C	THEFT 3D FROM MOTOR VEHICLE	E TRENT AVE / N HAMILTON ST	10/16/2020	P4

For protection of victim privacy, the entire address on sexual assault crimes has been redacted.

A/C	Offense Statute	Address	Reported Date	Dist
C	THEFT 3D SHOPLIFTING	900 E MISSION AVE	10/12/2020	P4
C	THEFT 3D SHOPLIFTING	1700 N DIVISION ST	10/14/2020	P4
C	THEFT 3D SHOPLIFTING	1700 N DIVISION ST	10/15/2020	P2
C	THEFT 3D SHOPLIFTING	900 E MISSION AVE	10/15/2020	P4
C	THEFT 3D SHOPLIFTING	900 E MISSION AVE	10/17/2020	P4
C	THEFT OF A FIREARM FROM BUILDING	300 E ERMINA AVE	10/12/2020	P4
C	THEFT OF MOTOR VEHICLE	0 E MISSION AVE	10/14/2020	P4
C	THEFT OF MOTOR VEHICLE	1700 N DIVISION ST	10/16/2020	P4
<u>SPB4MI</u>				
C	RESIDENTIAL BURGLARY	2600 N MARKET ST	10/16/2020	P4
C	THEFT OF MOTOR VEHICLE	3000 N MARKET ST	10/15/2020	P4
C	THEFT OF MOTOR VEHICLE	3000 N MARKET ST	10/15/2020	P4

SPOKANE POLICE DEPARTMENT



SOUTH **Police Service Area**

PSA Commander

Captain Tracie Meidl

South Central District (P5)

Southeast District (P6)

Southwest District (P7)



POLICE SUMMARY - Ending: Saturday, October 17, 2020

SOUTH PRECINCT (P5, P6, and P7)



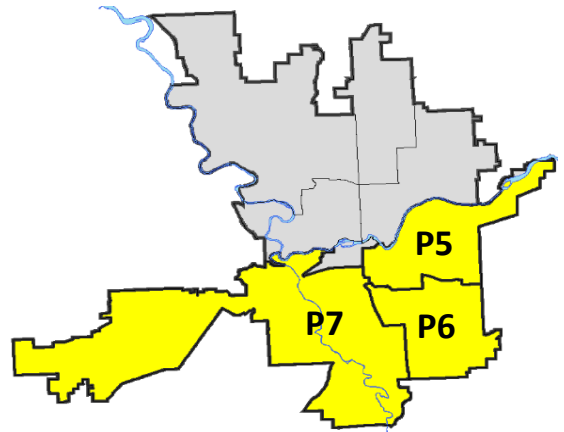
Preliminary IBR Counts

NIBRS Categories (Part 1 Selected)		7 Day Comparison			28 Day Comparison			YTD Comparison		
		Current	Prior	Percent	Current	Prior	Percent	Current	Prior	Percent
Violent	Criminal Homicide	0	0		1	0		4	2	100.00%
	Rape	0	0		3	9	-66.67%	53	50	6.00%
	Robbery - Commercial	0	0		1	0		11	7	57.14%
	Robbery - Person	0	1	-100.00%	2	9	-77.78%	50	55	-9.09%
	Aggravated Assault - Non DV	6	5	20.00%	15	9	66.67%	118	129	-8.53%
	Aggravated Assault - DV	1	0		3	8	-62.50%	74	103	-28.16%
Violent Total:		7	6	16.67%	25	35	-28.57%	310	346	-10.40%
Property	Burglary - Residential	3	3	0.00%	17	21	-19.05%	236	217	8.76%
	Burglary Garage	3	2	50.00%	10	9	11.11%	167	169	-1.18%
	Burglary Commercial	4	5	-20.00%	15	15	0.00%	141	124	13.71%
	Larceny	62	62	0.00%	253	230	10.00%	2391	2481	-3.63%
	Vehicle Theft	4	2	100.00%	21	25	-16.00%	301	293	2.73%
	Arson	0	2	-100.00%	2	5	-60.00%	28	10	180.00%
Property Total:		76	76	0.00%	318	305	4.26%	3264	3294	-0.91%
Preliminary Part 1 Crime Totals:		83	82	1.22%	343	340	0.88%	3574	3640	-1.81%
Current 7 Day Period:		10/11/2020 - 10/17/2020			Prior 7 Day Period:		10/4/2020 - 10/10/2020			
Current 28 Day Period:		9/20/2020 - 10/17/2020			Prior 28 Day Period:		8/23/2020 - 9/19/2020			
Current YTD Day Period:		1/1/2020 - 10/17/2020			Prior YTD Period:		1/1/2019 - 10/17/2019			

Prepared by SPD Crime Analysis Office - Monday, October 19, 2020

NOTE: SPD moved from UCR to the NIBRS reporting standard on 10/4/16 following the transition to a new RMS System. [Numbers on CompStat reports prior to this date should not be used as a comparison to those on this report.](#) Additional info on these reporting standards can be found on the FBI website: <https://ucr.fbi.gov/nibrs-overview>

This chart represents Preliminary counts of selected crime categories from Police Case Reports. Full statistical analysis to determine the confidence level of this data has not been performed. The % change columns on the preliminary counts differ from the percentage change on the NIBRS crime report, sometimes significantly. The CompStat report is designed for operational use and includes only selected NIBRS categories and coding less complex than full NIBRS rules. Official statistics for these and other NIBRS categories can be found on WASPC & FBI websites once available.



POLICE SUMMARY - Ending: Saturday, October 17, 2020



SE - South Central District (P5)

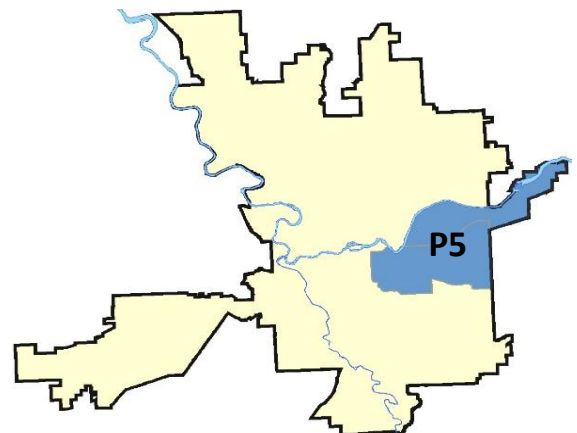
Preliminary IBR Counts

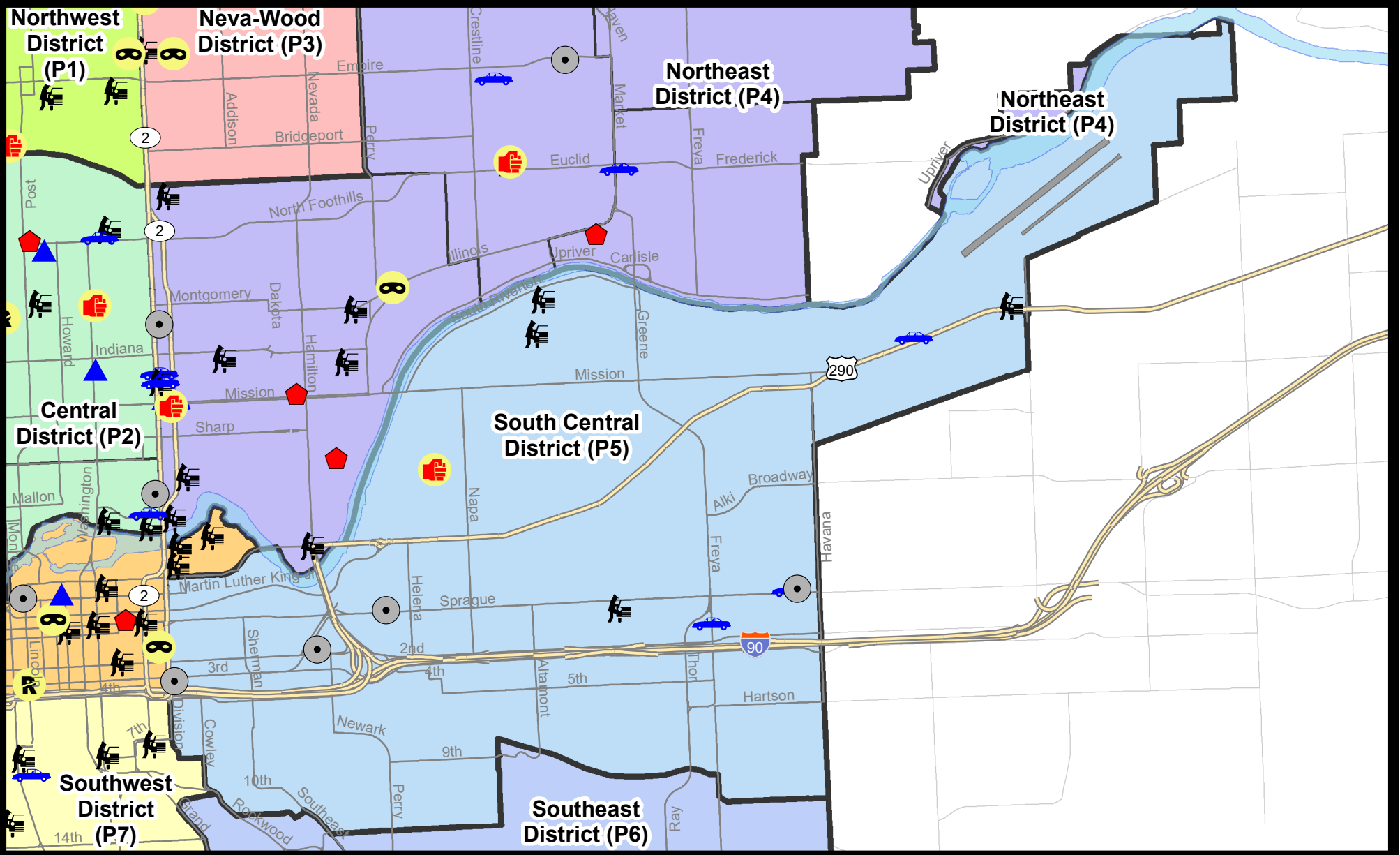
NIBRS Categories (Part 1 Selected)		7 Day Comparison			28 Day Comparison			YTD Comparison		
		Current	Prior	Percent	Current	Prior	Percent	Current	Prior	Percent
Violent	Criminal Homicide	0	0		1	0		2	2	0.00%
	Rape	0	0		1	5	-80.00%	20	20	0.00%
	Robbery - Commercial	0	0		0	0		4	3	33.33%
	Robbery - Person	0	0		1	6	-83.33%	22	27	-18.52%
	Aggravated Assault - Non DV	1	3	-66.67%	6	3	100.00%	62	63	-1.59%
	Aggravated Assault - DV	0	0		0	5	-100.00%	35	48	-27.08%
Violent Total:		1	3	-66.67%	9	19	-52.63%	145	163	-11.04%
Property	Burglary - Residential	0	0		4	5	-20.00%	78	69	13.04%
	Burglary Garage	0	1	-100.00%	2	0		26	32	-18.75%
	Burglary Commercial	4	2	100.00%	9	12	-25.00%	80	73	9.59%
	Larceny	16	25	-36.00%	78	79	-1.27%	805	922	-12.69%
	Vehicle Theft	3	1	200.00%	10	10	0.00%	124	143	-13.29%
	Arson	0	1	-100.00%	1	2	-50.00%	12	7	71.43%
Property Total:		23	30	-23.33%	104	108	-3.70%	1125	1246	-9.71%
Preliminary Part 1 Crime Totals:		24	33	-27.27%	113	127	-11.02%	1270	1409	-9.87%
Current 7 Day Period:		10/11/2020 - 10/17/2020			Prior 7 Day Period:		10/4/2020 - 10/10/2020			
Current 28 Day Period:		9/20/2020 - 10/17/2020			Prior 28 Day Period:		8/23/2020 - 9/19/2020			
Current YTD Day Period:		1/1/2020 - 10/17/2020			Prior YTD Period:		1/1/2019 - 10/17/2019			

Prepared by SPD Crime Analysis Office - Monday, October 19, 2020

NOTE: SPD moved from UCR to the NIBRS reporting standard on 10/4/16 following the transition to a new RMS System. [Numbers on CompStat reports prior to this date should not be used as a comparison to those on this report.](#) Additional info on these reporting standards can be found on the FBI website: <https://ucr.fbi.gov/nibrs-overview>

This chart represents Preliminary counts of selected crime categories from Police Case Reports. Full statistical analysis to determine the confidence level of this data has not been performed. The % change columns on the preliminary counts differ from the percentage change on the NIBRS crime report, sometimes significantly. The CompStat report is designed for operational use and includes only selected NIBRS categories and coding less complex than full NIBRS rules. Official statistics for these and other NIBRS categories can be found on WASPC & FBI websites once available.





City of Spokane
South Central District (P5)
Selected
Crime Types
2020-10-11 to 2020-10-17

Prepared By:
Crime Analysis Unit
Spokane Police Department

Legend

NIBRS Events

- | | | | |
|-------------------|--------------------|----------------------|---------------------|
| Criminal Homicide | Robbery Commercial | Aggravated Assault | Burglary Commercial |
| Rape | Robbery Person | Burglary Residential | Vehicle Prowling |
| | | Burglary Garage | Vehicle Theft |
| | | | Arson |

Cases Represent LERMS Crime Codes
 Points may indicate multiple events
 Note: Veh Prowl is only Larceny category displayed



For Additional Information on Incidents
 pertaining to an Area, Trend, or Pattern
 Contact Information Analysis

0 0.2 0.4 0.6 0.8 1 Miles



THIS IS NOT A LEGAL DOCUMENT:
 The information shown on this map is compiled
 from various sources and is subject to constant
 revision. Information shown on this map should
 not be used to determine the location of facilities
 in relationship to property lines, section lines,
 streets, etc.

Sunday - Saturday

SE - South Central District (P5)

10/11/2020 TO 10/17/2020



<u>A/C</u>	<u>Offense Statute</u>	<u>Address</u>	<u>Reported Date</u>	<u>Dist</u>
<u>SPC5EC</u>				
C	BURGLARY 2D COMMERCIAL	900 E 2ND AVE	10/15/2020	P6
C	BURGLARY 2D COMMERCIAL	4100 E SPRAGUE AVE	10/15/2020	P6
C	BURGLARY 2D COMMERCIAL	1400 E SPRAGUE AVE	10/16/2020	P5
C	BURGLARY 2D COMMERCIAL	0 E 3RD AVE	10/17/2020	P8
C	MAIL THEFT	800 S THOR ST	10/15/2020	P5
C	THEFT 2D ALL OTHER	2700 E PACIFIC AVE	10/13/2020	P5
C	THEFT 3D ALL OTHER	1900 E 5TH AVE	10/17/2020	P5
C	THEFT 3D CITY ALL OTHER	200 S NELSON ST	10/13/2020	P6
C	THEFT 3D CITY SHOPLIFTING	E SPRAGUE AVE / S FISKE ST	10/16/2020	P6
C	THEFT 3D FROM BUILDING	900 E 2ND AVE	10/15/2020	P6
C	THEFT 3D FROM MOTOR VEHICLE	0 S HAVEN ST	10/13/2020	P5
C	THEFT 3D VEHICLE PARTS AND ACCESSORIES	3200 E TRENT AVE	10/14/2020	P5
C	THEFT OF MOTOR VEHICLE	4100 E SPRAGUE AVE	10/14/2020	P5
C	THEFT OF MOTOR VEHICLE	S FREYA ST / E PACIFIC AVE	10/14/2020	P1
	THEFT-2D (From Building)	0 E 8TH AVE	10/12/2020	P5
<u>SPC5GP</u>				
C	ASSAULT 2D	N PITTSBURG ST / E CATALDO AVE	10/17/2020	P6
C	MAIL THEFT	2800 E MARSHALL AVE	10/14/2020	P5
C	THEFT 2D ALL OTHER	1700 E DESMET AVE	10/15/2020	P5
C	THEFT 2D FROM BUILDING	1700 E DESMET AVE	10/12/2020	P5
C	THEFT 2D FROM MOTOR VEHICLE	5500 E TRENT AVE	10/15/2020	P5
C	THEFT 2D FROM MOTOR VEHICLE	1800 N COOK ST	10/16/2020	P5
A	THEFT 3D FROM MOTOR VEHICLE	2500 E MARSHALL AVE	10/11/2020	P5
C	THEFT 3D VEHICLE PARTS AND ACCESSORIES	1900 E DESMET AVE	10/16/2020	P5
C	THEFT OF MOTOR VEHICLE	4900 E TRENT AVE	10/16/2020	P5

POLICE SUMMARY - Ending: Saturday, October 17, 2020



SE - Southeast District (P6)

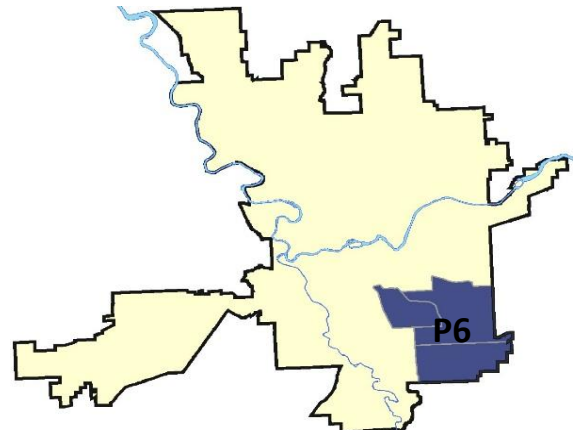
Preliminary IBR Counts

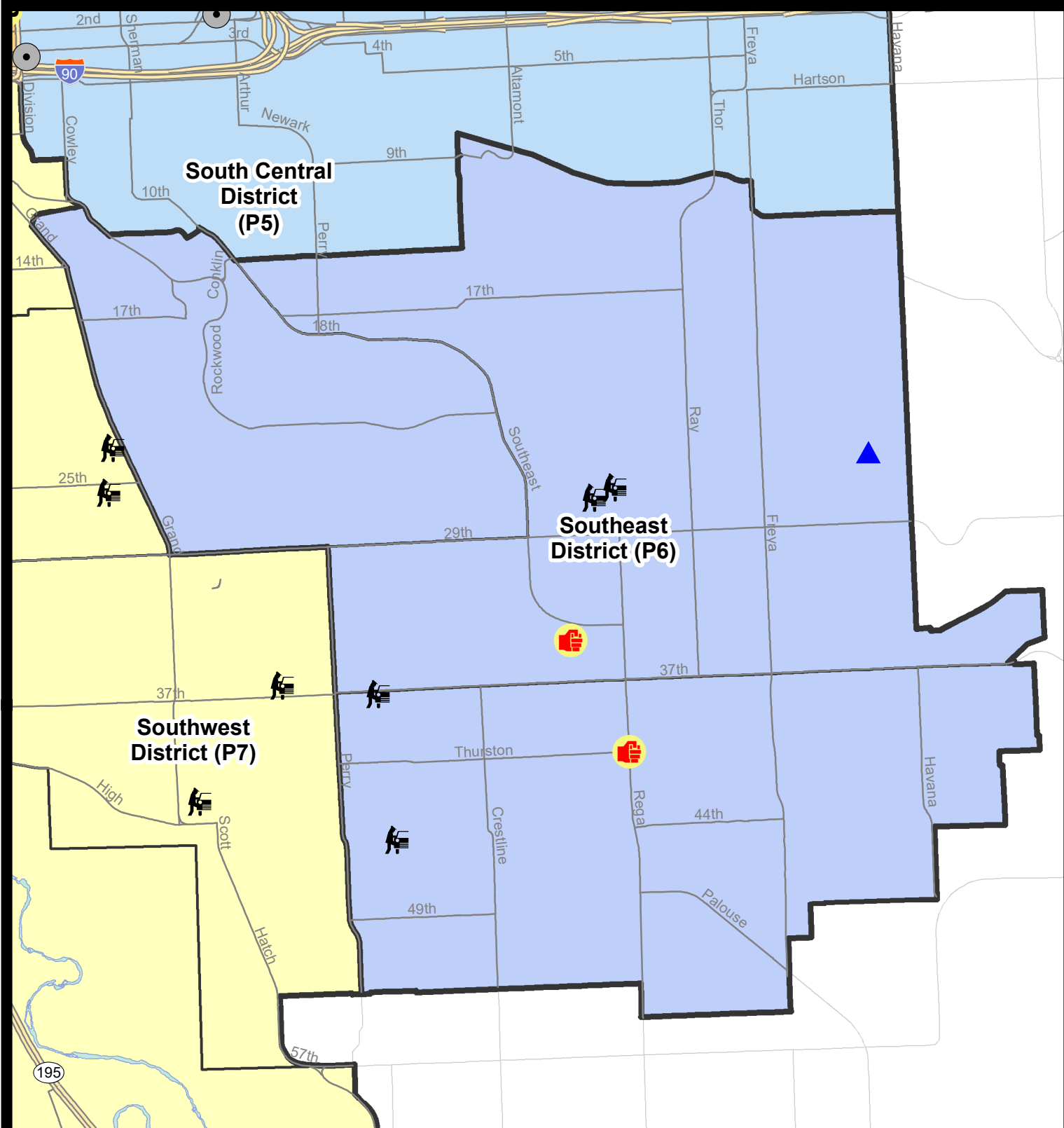
NIBRS Categories (Part 1 Selected)		7 Day Comparison			28 Day Comparison			YTD Comparison		
		Current	Prior	Percent	Current	Prior	Percent	Current	Prior	Percent
Violent	Criminal Homicide	0	0		0	0		1	0	
	Rape	0	0		0	3	-100.00%	9	13	-30.77%
	Robbery - Commercial	0	0		1	0		5	2	150.00%
	Robbery - Person	0	0		0	1	-100.00%	6	10	-40.00%
	Aggravated Assault - Non DV	2	0		2	1	100.00%	12	12	0.00%
	Aggravated Assault - DV	0	0		0	0		14	20	-30.00%
Violent Total:		2	0		3	5	-40.00%	47	57	-17.54%
Property	Burglary - Residential	0	0		2	4	-50.00%	53	56	-5.36%
	Burglary Garage	1	0		5	4	25.00%	75	61	22.95%
	Burglary Commercial	0	3	-100.00%	4	1	300.00%	18	11	63.64%
	Larceny	15	18	-16.67%	64	39	64.10%	504	590	-14.58%
	Vehicle Theft	0	0		2	4	-50.00%	51	58	-12.07%
	Arson	0	0		0	1	-100.00%	5	1	400.00%
Property Total:		16	21	-23.81%	77	53	45.28%	706	777	-9.14%
Preliminary Part 1 Crime Totals:		18	21	-14.29%	80	58	37.93%	753	834	-9.71%
Current 7 Day Period:		10/11/2020 - 10/17/2020			Prior 7 Day Period:		10/4/2020 - 10/10/2020			
Current 28 Day Period:		9/20/2020 - 10/17/2020			Prior 28 Day Period:		8/23/2020 - 9/19/2020			
Current YTD Day Period:		1/1/2020 - 10/17/2020			Prior YTD Period:		1/1/2019 - 10/17/2019			

Prepared by SPD Crime Analysis Office - Monday, October 19, 2020

NOTE: SPD moved from UCR to the NIBRS reporting standard on 10/4/16 following the transition to a new RMS System. [Numbers on CompStat reports prior to this date should not be used as a comparison to those on this report.](#) Additional info on these reporting standards can be found on the FBI website: <https://ucr.fbi.gov/nibrs-overview>

This chart represents Preliminary counts of selected crime categories from Police Case Reports. Full statistical analysis to determine the confidence level of this data has not been performed. The % change columns on the preliminary counts differ from the percentage change on the NIBRS crime report, sometimes significantly. The CompStat report is designed for operational use and includes only selected NIBRS categories and coding less complex than full NIBRS rules. Official statistics for these and other NIBRS categories can be found on WASPC & FBI websites once available.

















City of Spokane
Southeast District (P6)
Selected Crime Codes
2020-10-11 to 2020-10-17
 Prepared By:
 Crime Analysis Unit
 Spokane Police Department

Legend

NIBRS Events

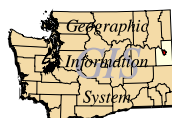
 Criminal Homicide	 Robbery Person	 Burglary Commercial
 Rape	 Aggravated Assault	 Vehicle Prowling
 Robbery Commercial	 Burglary Residential	 Vehicle Theft
	 Burglary Garage	 Arson





For Additional Information on Incidents pertaining to an Area, Trend, or Pattern Contact Information Analysis

*Cases Represent LERMS Crime Codes
 Points may indicate multiple events
 Note: Veh Prowl is only Larceny displayed*

0 0.15 0.3 0.6 Miles







THIS IS NOT A LEGAL DOCUMENT:
 The information shown on this map is compiled from various sources and is subject to constant revision. Information shown on this map should not be used to determine the location of facilities in relationship to property lines, section lines, streets, etc.

Sunday - Saturday

SE - Southeast District (P6)

10/11/2020 TO 10/17/2020



<u>A/C</u>	<u>Offense Statute</u>	<u>Address</u>	<u>Reported Date</u>	<u>Dist</u>
<u>SPC6LH</u>				
C	BURGLARY 2D GARAGE	2500 S CUBA ST	10/14/2020	P6
C	HARASSMENT FELONY WEAPON INVOLVED	2600 E 35TH AVE	10/13/2020	P6
C	THEFT 3D ALL OTHER	1800 E 37TH AVE	10/13/2020	P6
C	THEFT 3D ALL OTHER	2000 E 34TH AVE	10/16/2020	P6
C	THEFT 3D ALL OTHER	3900 E 33RD AVE	10/17/2020	P6
C	THEFT 3D CITY FROM MOTOR VEHICLE	E 27TH AVE / S MT VERNON ST	10/17/2020	P6
C	THEFT 3D FROM MOTOR VEHICLE	2800 E 27TH AVE	10/14/2020	P6
C	THEFT 3D SHOPLIFTING	2500 E 29TH AVE	10/12/2020	P6
C	THEFT 3D VEHICLE PARTS AND ACCESSORIES	2500 S CUBA ST	10/14/2020	P6
C	THEFT 3D VEHICLE PARTS AND ACCESSORIES	2800 E 16TH AVE	10/15/2020	P5
<u>SPC6RW</u>				
C	THEFT 3D ALL OTHER	1000 E OVERBLUFF RD	10/17/2020	P6
C	THEFT 3D FROM BUILDING	500 E 17TH AVE	10/12/2020	P6
<u>SPC6SG</u>				
C	THEFT 3D ALL OTHER	4100 S MARTIN ST	10/11/2020	P6
C	THEFT 3D ALL OTHER	4600 S MAGNOLIA ST	10/11/2020	P6
C	THEFT 3D ALL OTHER	4100 S MARTIN ST	10/15/2020	P6
A	THEFT 3D FROM MOTOR VEHICLE	4400 S MADEIRA ST	10/16/2020	P6
C	THEFT 3D FROM MOTOR VEHICLE	1600 E 37TH AVE	10/16/2020	P6
C	VEHICULAR ASSAULT	S REGAL ST / E THURSTON AVE	10/13/2020	P6

POLICE SUMMARY - Ending: Saturday, October 17, 2020



SW - Southwest District (P7)

Preliminary IBR Counts

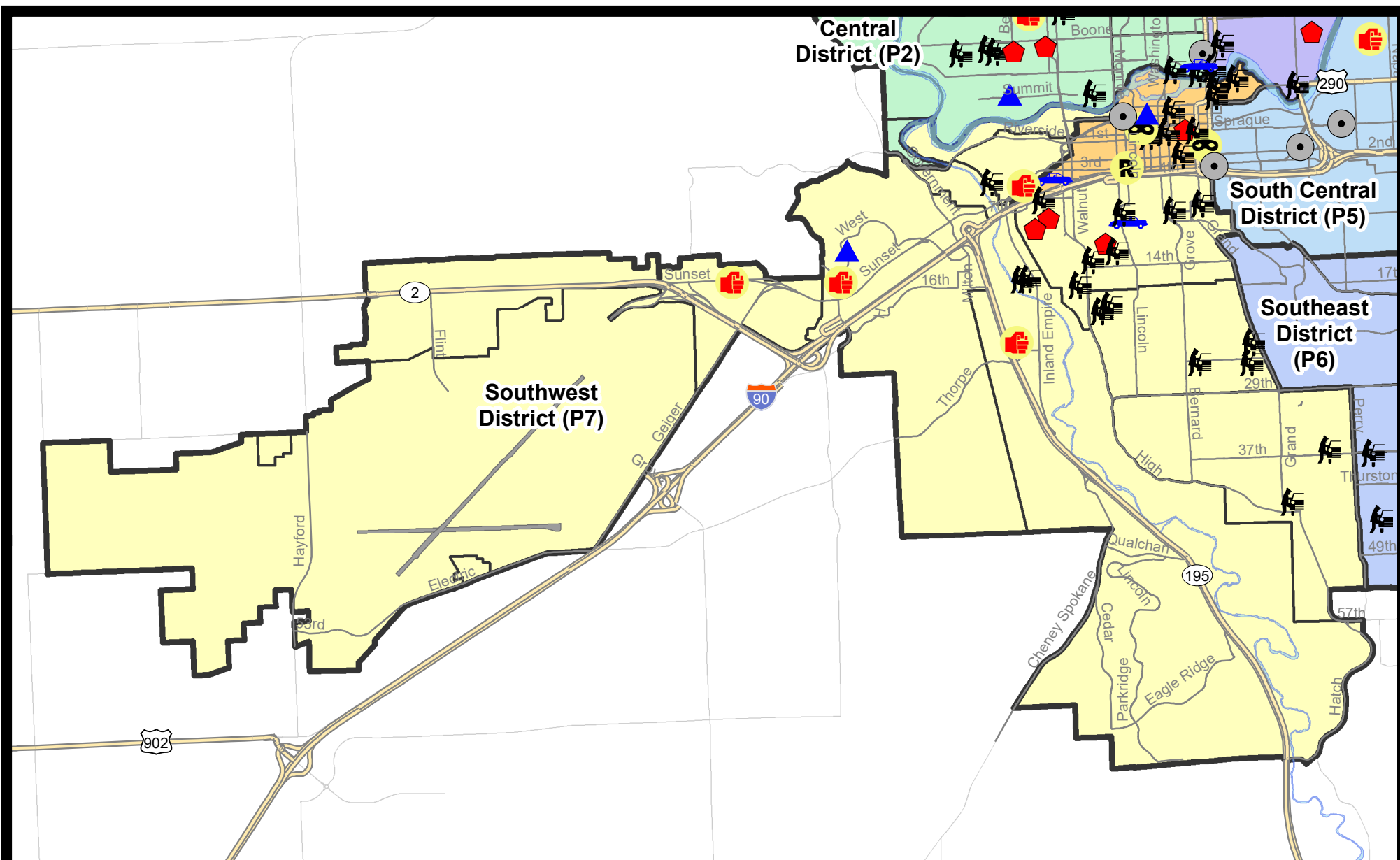
NIBRS Categories (Part 1 Selected)		7 Day Comparison			28 Day Comparison			YTD Comparison		
		Current	Prior	Percent	Current	Prior	Percent	Current	Prior	Percent
Violent	Criminal Homicide	0	0		0	0		1	0	
	Rape	0	0		2	1	100.00%	24	17	41.18%
	Robbery - Commercial	0	0		0	0		2	2	0.00%
	Robbery - Person	0	1	-100.00%	1	2	-50.00%	22	18	22.22%
	Aggravated Assault - Non DV	3	2	50.00%	7	5	40.00%	44	54	-18.52%
	Aggravated Assault - DV	1	0		3	3	0.00%	25	35	-28.57%
Violent Total:		4	3	33.33%	13	11	18.18%	118	126	-6.35%
Property	Burglary - Residential	3	3	0.00%	11	12	-8.33%	105	92	14.13%
	Burglary Garage	2	1	100.00%	3	5	-40.00%	66	76	-13.16%
	Burglary Commercial	0	0		2	2	0.00%	43	40	7.50%
	Larceny	31	19	63.16%	111	112	-0.89%	1082	969	11.66%
	Vehicle Theft	1	1	0.00%	9	11	-18.18%	126	92	36.96%
	Arson	0	1	-100.00%	1	2	-50.00%	11	2	450.00%
Property Total:		37	25	48.00%	137	144	-4.86%	1433	1271	12.75%
Preliminary Part 1 Crime Totals:		41	28	46.43%	150	155	-3.23%	1551	1397	11.02%
Current 7 Day Period:		10/11/2020 - 10/17/2020			Prior 7 Day Period:		10/4/2020 - 10/10/2020			
Current 28 Day Period:		9/20/2020 - 10/17/2020			Prior 28 Day Period:		8/23/2020 - 9/19/2020			
Current YTD Day Period:		1/1/2020 - 10/17/2020			Prior YTD Period:		1/1/2019 - 10/17/2019			

Prepared by SPD Crime Analysis Office - Monday, October 19, 2020

NOTE: SPD moved from UCR to the NIBRS reporting standard on 10/4/16 following the transition to a new RMS System. [Numbers on CompStat reports prior to this date should not be used as a comparison to those on this report.](#) Additional info on these reporting standards can be found on the FBI website: <https://ucr.fbi.gov/nibrs-overview>

This chart represents Preliminary counts of selected crime categories from Police Case Reports. Full statistical analysis to determine the confidence level of this data has not been performed. The % change columns on the preliminary counts differ from the percentage change on the NIBRS crime report, sometimes significantly. The CompStat report is designed for operational use and includes only selected NIBRS categories and coding less complex than full NIBRS rules. Official statistics for these and other NIBRS categories can be found on WASPC & FBI websites once available.





City of Spokane
Southwest District (P7)
Selected
Crime Types
2020-10-11 to 2020-10-17
 Prepared By:
 Crime Analysis Unit
 Spokane Police Department

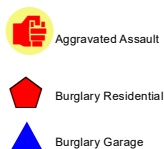
Legend

NIBRS Events



Robbery Commercial

Robbery Person



Aggravated Assault

Burglary Residential

Burglary Garage



Burglary Commercial

Vehicle Prowling

Vehicle Theft

Arson

Cases Represent LERMS Crime Codes
 Points may indicate multiple events
 Note: Veh Prowl is only Larceny category displayed



For Additional Information on Incidents
 pertaining to an Area, Trend, or Pattern
 Contact Information Analysis

0 0.2 0.4 0.6 0.8 1 1.2 1.4 1.6 Miles



THIS IS NOT A LEGAL DOCUMENT:
 The information shown on this map is compiled
 from various sources and is subject to constant
 revision. Information shown on this map should
 not be used to determine the location of facilities
 in relationship to property lines, section lines,
 streets, etc.



Sunday - Saturday

SE - Southwest District (P7)

10/11/2020 TO 10/17/2020



<u>A/C</u>	<u>Offense Statute</u>	<u>Address</u>	<u>Reported Date</u>	<u>Dist</u>
<u>SPD7BA</u>				
C	HARASSMENT WEAPON INVOLVED	W SUNSET BLVD / S INLAND EMPIRE WAY	10/11/2020	P8
C	THEFT 3D ALL OTHER	1900 W PACIFIC AVE	10/16/2020	P7
C	THEFT 3D FROM MOTOR VEHICLE	300 S COEUR D ALENE ST	10/15/2020	P7
<u>SPD7CH</u>				
C	BURGLARY 1D FROM RESIDENCE	1700 W 8TH AVE	10/11/2020	P7
C	RESIDENTIAL BURGLARY	1900 W 9TH AVE	10/14/2020	P7
C	RESIDENTIAL BURGLARY	1100 W 11TH AVE	10/14/2020	P7
C	THEFT 2D ALL OTHER	400 W 15TH AVE	10/14/2020	P7
C	THEFT 2D FROM MOTOR VEHICLE	1500 S WALNUT ST	10/16/2020	P7
C	THEFT 2D FROM MOTOR VEHICLE	1300 W 13TH AVE	10/13/2020	P7
C	THEFT 3D ALL OTHER	1700 W 14TH AVE	10/14/2020	P7
C	THEFT 3D ALL OTHER	700 S LINCOLN PL	10/15/2020	P7
C	THEFT 3D ALL OTHER	600 S MCCLELLAN ST	10/17/2020	P7
C	THEFT 3D FROM MOTOR VEHICLE	100 W 8TH AVE	10/12/2020	P7
A	THEFT 3D FROM MOTOR VEHICLE	300 W 8TH AVE	10/12/2020	P7
C	THEFT 3D FROM MOTOR VEHICLE	700 S LINCOLN PL	10/15/2020	P7
A	THEFT 3D FROM MOTOR VEHICLE	1800 W 6TH AVE	10/17/2020	P7
C	THEFT 3D FROM MOTOR VEHICLE	1000 W 12TH AVE	10/17/2020	P7
C	THEFT 3D VEHICLE PARTS AND ACCESSORIES	700 S LINCOLN PL	10/15/2020	P7
C	THEFT OF MOTOR VEHICLE	900 W 9TH AVE	10/17/2020	P7
<u>SPD7CS</u>				
C	THEFT 2D FROM BUILDING	0 W 39TH AVE	10/12/2020	P7
C	THEFT 2D FROM MOTOR VEHICLE	1100 E 36TH AVE	10/11/2020	P7
C	THEFT 3D ALL OTHER	900 E 43RD AVE	10/12/2020	P7
C	THEFT 3D ALL OTHER	700 E 33RD AVE	10/12/2020	P7
C	THEFT 3D ALL OTHER	900 W 32ND AVE	10/13/2020	P7
C	THEFT 3D ALL OTHER	900 W 32ND AVE	10/13/2020	P7
A	THEFT 3D FROM MOTOR VEHICLE	4100 S HATCH ST	10/16/2020	P7
<u>SPD7LC</u>				
C	ASSAULT 2D	2300 W 16TH AVE	10/16/2020	P7
C	THEFT 2D ALL OTHER	500 S A ST	10/15/2020	P7
C	THEFT 3D ALL OTHER	1000 W BOLAN AVE	10/16/2020	P7
C	THEFT 3D FROM MOTOR VEHICLE	1500 S CHESTNUT ST	10/17/2020	P7
C	THEFT 3D FROM MOTOR VEHICLE	1900 W 15TH AVE	10/17/2020	P7
<u>SPD7MC</u>				
C	THEFT 2D FROM MOTOR VEHICLE	100 W 25TH AVE	10/14/2020	P7
C	THEFT 2D FROM MOTOR VEHICLE	300 E 23RD AVE	10/16/2020	P7

For protection of victim privacy, the entire address on sexual assault crimes has been redacted.

A/C	Offense Statute	Address	Reported Date	Dist
C	THEFT 3D ALL OTHER	1300 W 19TH AVE	10/14/2020	P7
C	THEFT 3D FROM MOTOR VEHICLE	2500 S LAMONTE ST	10/15/2020	P7
C	THEFT 3D FROM MOTOR VEHICLE	1200 W 19TH AVE	10/16/2020	P7
C	THEFT 3D FROM MOTOR VEHICLE	1100 W 18TH AVE	10/16/2020	P7

SPD7WH

C	ASSAULT 2D	1500 S RUSTLE ST	10/17/2020	P7
A	BURGLARY 2D GARAGE	1000 S WESTCLIFF PL	10/15/2020	P7
C	BURGLARY 2D GARAGE	1000 S WESTCLIFF PL	10/15/2020	P7

SPD7WP

C	HARASSMENT FELONY WEAPON INVOLVED	5400 W SUNSET HWY	10/16/2020	P7
---	-----------------------------------	-------------------	------------	----

SPOKANE POLICE DEPARTMENT

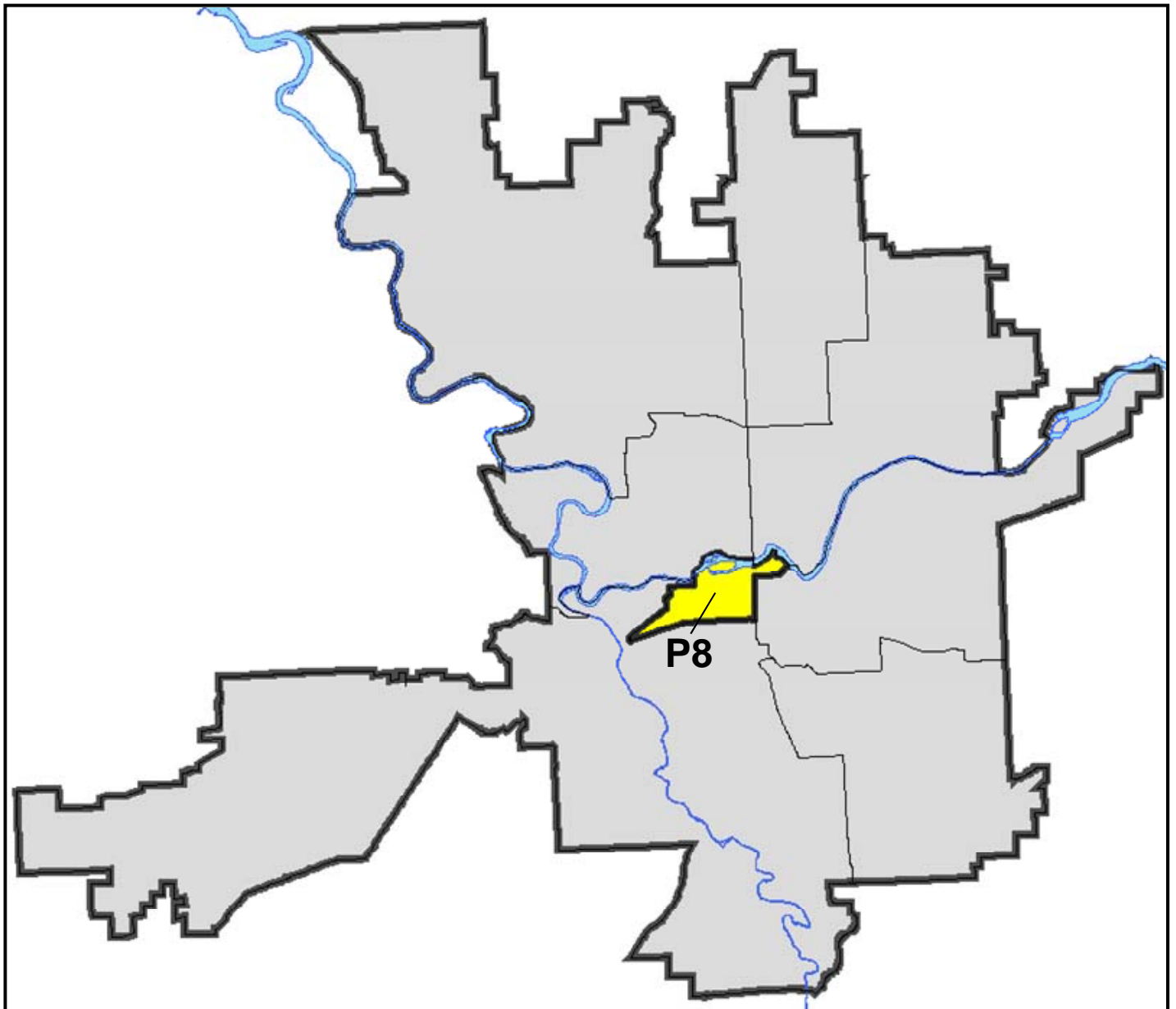
DOWNTOWN

Police Service Area



PSA Commander

Captain David Singley



POLICE SUMMARY - Ending: Saturday, October 17, 2020

DOWNTOWN PRECINCT (P8)



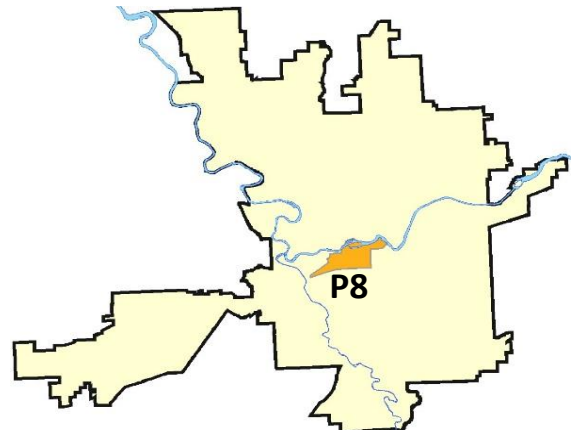
Preliminary IBR Counts

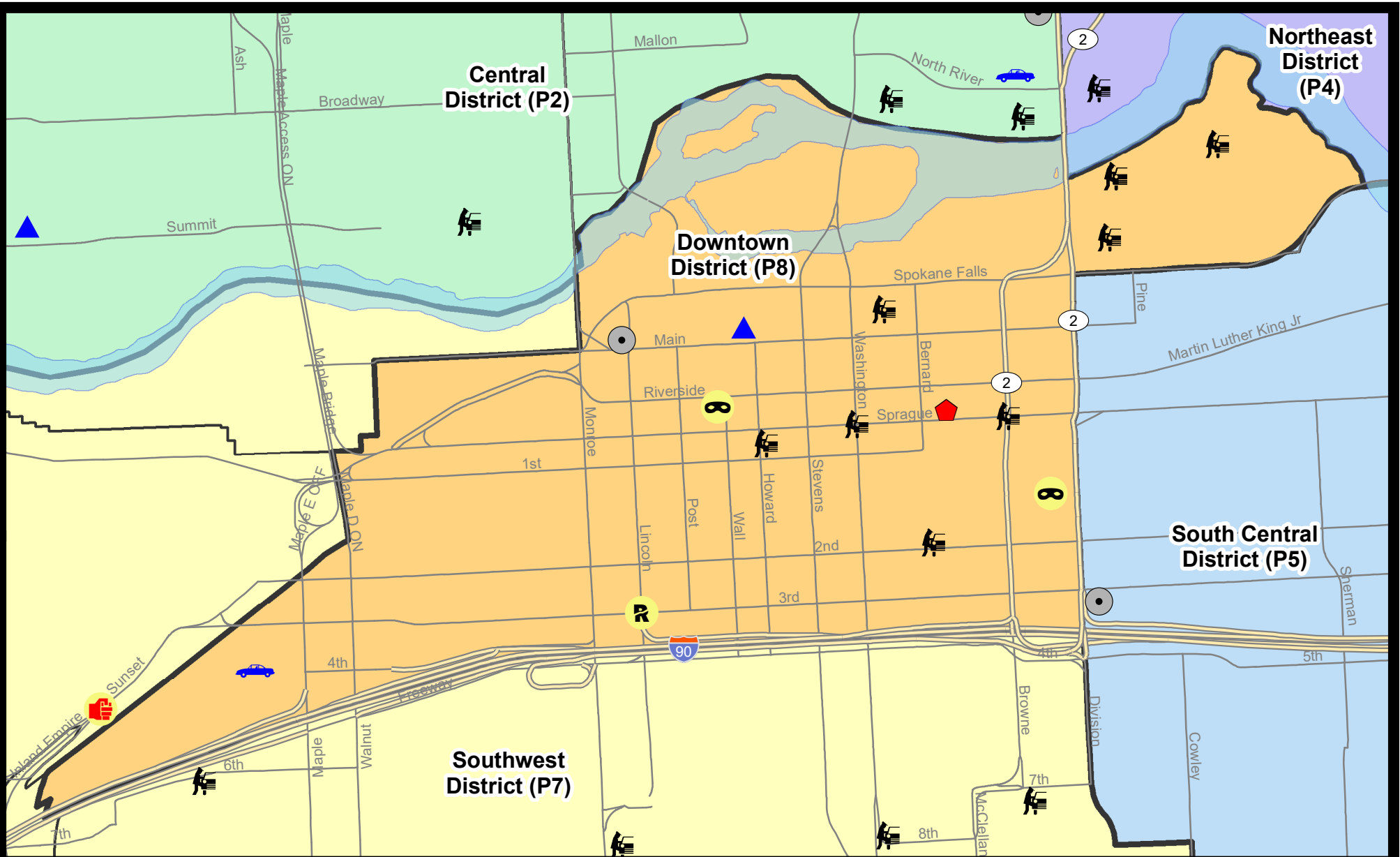
NIBRS Categories (Part 1 Selected)		7 Day Comparison			28 Day Comparison			YTD Comparison		
		Current	Prior	Percent	Current	Prior	Percent	Current	Prior	Percent
Violent	Criminal Homicide	0	0		1	0		3	1	200.00%
	Rape	1	0		2	3	-33.33%	14	28	-50.00%
	Robbery - Commercial	0	0		0	0		4	9	-55.56%
	Robbery - Person	2	2	0.00%	6	3	100.00%	46	38	21.05%
	Aggravated Assault - Non DV	0	4	-100.00%	7	6	16.67%	71	92	-22.83%
	Aggravated Assault - DV	0	0		1	1	0.00%	15	12	25.00%
Violent Total:		3	6	-50.00%	17	13	30.77%	153	180	-15.00%
Property	Burglary - Residential	1	0		4	1	300.00%	15	15	0.00%
	Burglary Garage	1	0		2	2	0.00%	5	1	400.00%
	Burglary Commercial	1	1	0.00%	6	5	20.00%	78	59	32.20%
	Larceny	12	9	33.33%	53	62	-14.52%	611	783	-21.97%
	Vehicle Theft	1	1	0.00%	3	4	-25.00%	50	51	-1.96%
	Arson	0	0		0	0		8	8	0.00%
Property Total:		16	11	45.45%	68	74	-8.11%	767	917	-16.36%
Preliminary Part 1 Crime Totals:		19	17	11.76%	85	87	-2.30%	920	1097	-16.13%
Current 7 Day Period:		10/11/2020 - 10/17/2020			Prior 7 Day Period:		10/4/2020 - 10/10/2020			
Current 28 Day Period:		9/20/2020 - 10/17/2020			Prior 28 Day Period:		8/23/2020 - 9/19/2020			
Current YTD Day Period:		1/1/2020 - 10/17/2020			Prior YTD Period:		1/1/2019 - 10/17/2019			

Prepared by SPD Crime Analysis Office - Monday, October 19, 2020

NOTE: SPD moved from UCR to the NIBRS reporting standard on 10/4/16 following the transition to a new RMS System. [Numbers on CompStat reports prior to this date should not be used as a comparison to those on this report.](#) Additional info on these reporting standards can be found on the FBI website: <https://ucr.fbi.gov/nibrs-overview>

This chart represents Preliminary counts of selected crime categories from Police Case Reports. Full statistical analysis to determine the confidence level of this data has not been performed. The % change columns on the preliminary counts differ from the percentage change on the NIBRS crime report, sometimes significantly. The CompStat report is designed for operational use and includes only selected NIBRS categories and coding less complex than full NIBRS rules. Official statistics for these and other NIBRS categories can be found on WASPC & FBI websites once available.





City of Spokane
Downtown District (P8)
Selected
Crime Types
2020-10-11 to 2020-10-17
 Prepared By:
 Crime Analysis Unit
 Spokane Police Department

Legend

NIBRS Events

- | | | | |
|-------------------|--------------------|----------------------|---------------------|
| Criminal Homicide | Robbery Commercial | Aggravated Assault | Burglary Commercial |
| Rape | Robbery Person | Burglary Residential | Vehicle Prowling |
| | | Burglary Garage | Vehicle Theft |
| | | | Arson |

Cases Represent LERMS Crime Codes
 Points may indicate multiple events
 Note: Veh Prowl is only Larceny category displayed



For Additional Information on Incidents
 pertaining to an Area, Trend, or Pattern
 Contact Information Analysis

0 0.2 Miles



THIS IS NOT A LEGAL DOCUMENT:
 The information shown on this map is compiled
 from various sources and is subject to constant
 revision. Information shown on this map should
 not be used to determine the location of facilities
 in relationship to property lines, section lines,
 streets, etc.



Sunday - Saturday

SW - Downtown District (P8)

10/11/2020 TO 10/17/2020



<u>A/C</u>	<u>Offense Statute</u>	<u>Address</u>	<u>Reported Date</u>	<u>Dist</u>
<u>SPD8RS</u>				
C	BURGLARY 2D COMMERCIAL	900 W MAIN AVE	10/12/2020	P8
C	BURGLARY 2D GARAGE	600 W MAIN AVE	10/14/2020	P8
C	RAPE 1D		10/12/2020	P7
C	RESIDENTIAL BURGLARY	200 W SPRAGUE AVE	10/16/2020	P5
C	ROBBERY 1D PERSON	700 W RIVERSIDE AVE	10/12/2020	P8
C	ROBBERY 1D PERSON	W PACIFIC AVE / S STATE ST	10/15/2020	P8
C	THEFT 2D FROM MOTOR VEHICLE	0 S HOWARD ST	10/11/2020	P8
C	THEFT 2D FROM MOTOR VEHICLE	200 W 2ND AVE	10/12/2020	P8
C	THEFT 2D FROM MOTOR VEHICLE	600 N RIVERPOINT BLVD	10/13/2020	P8
C	THEFT 2D FROM MOTOR VEHICLE	400 N RIVERPOINT BLVD	10/14/2020	P8
C	THEFT 2D FROM MOTOR VEHICLE	300 W SPOKANE FALLS BLVD	10/15/2020	P8
C	THEFT 3D ALL OTHER	900 W MAIN AVE	10/17/2020	P8
C	THEFT 3D CITY ALL OTHER	200 W 1ST AVE	10/15/2020	P8
C	THEFT 3D FROM BUILDING	100 S BROWNE ST	10/14/2020	P8
C	THEFT 3D FROM MOTOR VEHICLE	300 N RIVERPOINT BLVD	10/12/2020	P8
C	THEFT 3D FROM MOTOR VEHICLE	W SPRAGUE AVE / N WASHINGTON ST	10/13/2020	P8
A	THEFT 3D FROM MOTOR VEHICLE	N BROWNE ST / W SPRAGUE AVE	10/14/2020	P8
C	THEFT 3D FROM MOTOR VEHICLE	400 N RIVERPOINT BLVD	10/14/2020	P8
C	THEFT OF MOTOR VEHICLE	1700 W 4TH AVE	10/11/2020	P7

POLICE SUMMARY - Ending: Saturday, October 17, 2020



Other Jurisdiction or Unk District

Preliminary IBR Counts

NIBRS Categories (Part 1 Selected)		7 Day Comparison			28 Day Comparison			YTD Comparison		
		Current	Prior	Percent	Current	Prior	Percent	Current	Prior	Percent
Violent	Criminal Homicide	0	0		0	0		0	0	
	Rape	0	0		0	0		2	7	-71.43%
	Robbery - Commercial	0	0		0	0		1	0	
	Robbery - Person	0	0		0	0		0	0	
	Aggravated Assault - Non DV	0	0		0	1	-100.00%	5	3	66.67%
	Aggravated Assault - DV	0	0		1	1	0.00%	5	2	150.00%
Violent Total:		0	0		1	2	-50.00%	13	12	8.33%
Property	Burglary - Residential	0	0		0	0		0	1	-100.00%
	Burglary Garage	0	0		0	0		0	2	-100.00%
	Burglary Commercial	0	0		0	0		0	1	-100.00%
	Larceny	0	0		1	5	-80.00%	26	21	23.81%
	Vehicle Theft	0	0		0	0		5	4	25.00%
	Arson	0	0		0	0		1	0	
Property Total:		0	0		1	5	-80.00%	32	29	10.34%
Preliminary Part 1 Crime Totals:		0	0		2	7	-71.43%	45	41	9.76%
Current 7 Day Period:		10/11/2020 - 10/17/2020			Prior 7 Day Period:		10/4/2020 - 10/10/2020			
Current 28 Day Period:		9/20/2020 - 10/17/2020			Prior 28 Day Period:		8/23/2020 - 9/19/2020			
Current YTD Day Period:		1/1/2020 - 10/17/2020			Prior YTD Period:		1/1/2019 - 10/17/2019			

Prepared by SPD Crime Analysis Office - Monday, October 19, 2020

NOTE: SPD moved from UCR to the NIBRS reporting standard on 10/4/16 following the transition to a new RMS System. [Numbers on CompStat reports prior to this date should not be used as a comparison to those on this report.](#) Additional info on these reporting standards can be found on the FBI website: <https://ucr.fbi.gov/nibrs-overview>

This chart represents Preliminary counts of selected crime categories from Police Case Reports. Full statistical analysis to determine the confidence level of this data has not been performed. The % change columns on the preliminary counts differ from the percentage change on the NIBRS crime report, sometimes significantly. The CompStat report is designed for operational use and includes only selected NIBRS categories and coding less complex than full NIBRS rules. Official statistics for these and other NIBRS categories can be found on WASPC & FBI websites once available.

Sunday - Saturday

Other Jurisdiction/Unk District

10/11/2020 TO 10/17/2020



A/C **Offense Statute**

Address

Reported Date

Dist

#Type!

#Typ