

SPOKANE POLICE DEPARTMENT

PRELIMINARY CITYWIDE **IBR** CRIME REPORT



Preliminary IBR Counts

CHIEF OF POLICE

Period Ending: Saturday, October 3, 2020

Craig Meidl

NIBRS Categories (Part 1 Selected)		7 Day Comparison			28 Day Comparison			YTD Comparison		
		Current	Prior	Percent	Current	Prior	Percent	Current	Prior	Percent
Violent	Criminal Homicide	2	0		2	2	0.00%	13	4	225.00%
	Rape	1	8	-87.50%	20	19	5.26%	159	200	-20.50%
	Robbery - Commercial	0	3	-100.00%	4	6	-33.33%	55	62	-11.29%
	Robbery - Person	6	2	200.00%	21	18	16.67%	172	173	-0.58%
	Aggravated Assault - Non DV	9	9	0.00%	31	51	-39.22%	373	431	-13.46%
	Aggravated Assault - DV	3	6	-50.00%	18	29	-37.93%	241	272	-11.40%
Violent Total:		21	28	-25.00%	96	125	-23.20%	1013	1142	-11.30%
Property	Burglary - Residential	15	15	0.00%	63	52	21.15%	629	673	-6.54%
	Burglary Garage	14	13	7.69%	45	44	2.27%	451	445	1.35%
	Burglary Commercial	5	15	-66.67%	42	41	2.44%	370	327	13.15%
	Larceny	191	215	-11.16%	802	817	-1.84%	7158	8235	-13.08%
	Vehicle Theft	15	21	-28.57%	79	80	-1.25%	915	1005	-8.96%
	Arson	1	3	-66.67%	9	18	-50.00%	88	37	137.84%
Property Total:		241	282	-14.54%	1040	1052	-1.14%	9611	10722	-10.36%
Preliminary Part 1 Crime Totals:		262	310	-15.48%	1136	1177	-3.48%	10624	11864	-10.45%

Current 7 Day Period: 9/27/2020 - 10/3/2020

Prior 7 Day Period: 9/20/2020 - 9/26/2020

Current 28 Day Period: 9/6/2020 - 10/3/2020

Prior 28 Day Period: 8/9/2020 - 9/5/2020

Current YTD Day Period: 1/1/2020 - 10/3/2020

Prior YTD Period: 1/1/2019 - 10/3/2019

Prepared by SPD Crime Analysis Office -

Monday, October 5, 2020

NOTE: SPD moved from UCR to the NIBRS reporting standard on 10/4/16 following the transition to a new RMS System. Numbers on CompStat reports prior to this date should not be used as a comparison to those on this report. Additional info on these reporting standards can be found on the FBI website: <https://ucr.fbi.gov/nibrs-overview>

This chart represents Preliminary counts of selected crime categories from Police Case Reports. Full statistical analysis to determine the confidence level of this data has not been performed. The % change columns on the preliminary counts differ from the percentage change on the NIBRS crime report, sometimes significantly. The CompStat report is designed for operational use and includes only selected NIBRS categories and coding less complex than full NIBRS rules. Official statistics for these and other NIBRS categories can be found on WASPC & FBI websites once available.



SPOKANE POLICE DEPARTMENT



NORTH **Police Service Area**

PSA Commander

Captain Mark Griffiths

Northwest District (P1)

Central District (P2)

Neva-Wood District (P3)

Northeast District (P4)



POLICE SUMMARY - Ending: Saturday, October 3, 2020



NORTH PRECINCT (P1, P2, P3, and P4)

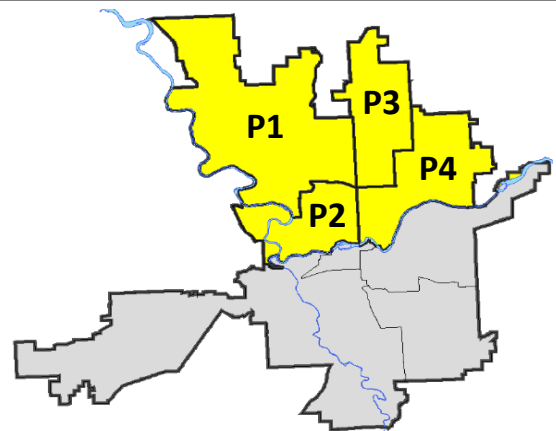
Preliminary IBR Counts

NIBRS Categories (Part 1 Selected)		7 Day Comparison			28 Day Comparison			YTD Comparison		
		Current	Prior	Percent	Current	Prior	Percent	Current	Prior	Percent
Violent	Criminal Homicide	0	0		0	1	-100.00%	5	1	400.00%
	Rape	1	4	-75.00%	9	10	-10.00%	91	117	-22.22%
	Robbery - Commercial	0	2	-100.00%	3	4	-25.00%	39	47	-17.02%
	Robbery - Person	4	1	300.00%	11	7	57.14%	81	84	-3.57%
	Aggravated Assault - Non DV	4	7	-42.86%	20	23	-13.04%	194	220	-11.82%
	Aggravated Assault - DV	1	4	-75.00%	12	16	-25.00%	145	163	-11.04%
	Violent Total:	10	18	-44.44%	55	61	-9.84%	555	632	-12.18%
Property	Burglary - Residential	7	9	-22.22%	38	27	40.74%	385	452	-14.82%
	Burglary Garage	12	9	33.33%	32	25	28.00%	285	277	2.89%
	Burglary Commercial	0	10	-100.00%	22	22	0.00%	162	155	4.52%
	Larceny	106	141	-24.82%	493	469	5.12%	4278	5110	-16.28%
	Vehicle Theft	7	12	-41.67%	46	53	-13.21%	567	677	-16.25%
	Arson	1	3	-66.67%	7	13	-46.15%	53	20	165.00%
	Property Total:	133	184	-27.72%	638	609	4.76%	5730	6691	-14.36%
Preliminary Part 1 Crime Totals:		143	202	-29.21%	693	670	3.43%	6285	7323	-14.17%
Current 7 Day Period:		9/27/2020 - 10/3/2020			Prior 7 Day Period:		9/20/2020 - 9/26/2020			
Current 28 Day Period:		9/6/2020 - 10/3/2020			Prior 28 Day Period:		8/9/2020 - 9/5/2020			
Current YTD Day Period:		1/1/2020 - 10/3/2020			Prior YTD Period:		1/1/2019 - 10/3/2019			

Prepared by SPD Crime Analysis Office - Monday, October 5, 2020

NOTE: SPD moved from UCR to the NIBRS reporting standard on 10/4/16 following the transition to a new RMS System. Numbers on CompStat reports prior to this date should not be used as a comparison to those on this report. Additional info on these reporting standards can be found on the FBI website: <https://ucr.fbi.gov/nibrs-overview>

This chart represents Preliminary counts of selected crime categories from Police Case Reports. Full statistical analysis to determine the confidence level of this data has not been performed. The % change columns on the preliminary counts differ from the percentage change on the NIBRS crime report, sometimes significantly. The CompStat report is designed for operational use and includes only selected NIBRS categories and coding less complex than full NIBRS rules. Official statistics for these and other NIBRS categories can be found on WASPC & FBI websites once available.



POLICE SUMMARY - Ending: Saturday, October 3, 2020



NW - Northwest District (P1)

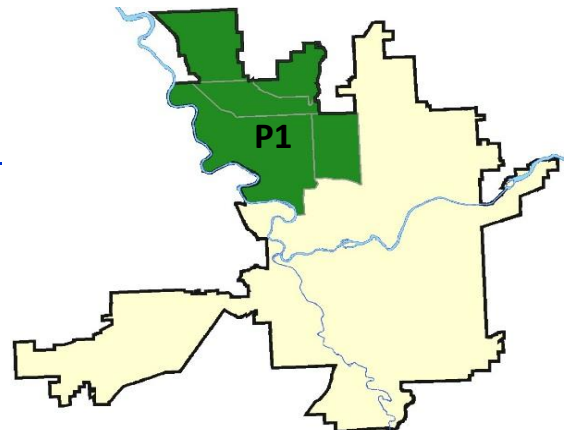
Preliminary IBR Counts

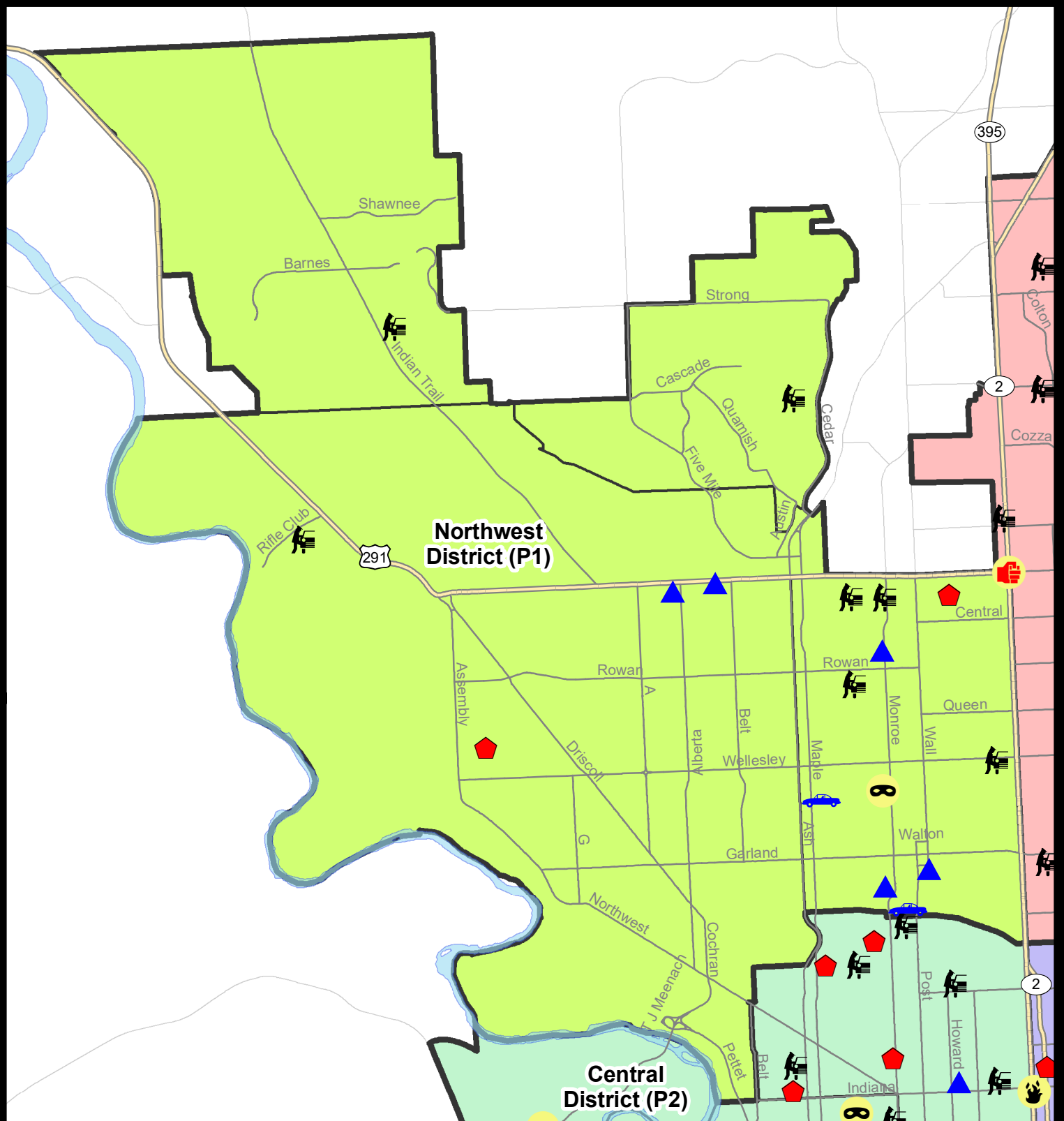
NIBRS Categories (Part 1 Selected)		7 Day Comparison			28 Day Comparison			YTD Comparison		
		Current	Prior	Percent	Current	Prior	Percent	Current	Prior	Percent
Violent	Criminal Homicide	0	0		0	0		1	0	
	Rape	0	0		0	1	-100.00%	18	27	-33.33%
	Robbery - Commercial	0	0		0	3	-100.00%	6	5	20.00%
	Robbery - Person	1	0		3	1	200.00%	13	14	-7.14%
	Aggravated Assault - Non DV	0	0		0	3	-100.00%	23	29	-20.69%
	Aggravated Assault - DV	0	1	-100.00%	2	3	-33.33%	37	36	2.78%
	Violent Total:		1	1	0.00%	5	11	-54.55%	98	111
Property	Burglary - Residential	2	0		8	3	166.67%	79	106	-25.47%
	Burglary Garage	5	3	66.67%	12	6	100.00%	91	85	7.06%
	Burglary Commercial	0	0		0	1	-100.00%	19	24	-20.83%
	Larceny	22	30	-26.67%	119	109	9.17%	973	955	1.88%
	Vehicle Theft	2	2	0.00%	7	8	-12.50%	92	120	-23.33%
	Arson	0	0		1	2	-50.00%	10	5	100.00%
	Property Total:		31	35	-11.43%	147	129	13.95%	1264	1295
Preliminary Part 1 Crime Totals:		32	36	-11.11%	152	140	8.57%	1362	1406	-3.13%
Current 7 Day Period:		9/27/2020 - 10/3/2020			Prior 7 Day Period:		9/20/2020 - 9/26/2020			
Current 28 Day Period:		9/6/2020 - 10/3/2020			Prior 28 Day Period:		8/9/2020 - 9/5/2020			
Current YTD Day Period:		1/1/2020 - 10/3/2020			Prior YTD Period:		1/1/2019 - 10/3/2019			

Prepared by SPD Crime Analysis Office - Monday, October 5, 2020

NOTE: SPD moved from UCR to the NIBRS reporting standard on 10/4/16 following the transition to a new RMS System. Numbers on CompStat reports prior to this date should not be used as a comparison to those on this report. Additional info on these reporting standards can be found on the FBI website: <https://ucr.fbi.gov/nibrs-overview>

This chart represents Preliminary counts of selected crime categories from Police Case Reports. Full statistical analysis to determine the confidence level of this data has not been performed. The % change columns on the preliminary counts differ from the percentage change on the NIBRS crime report, sometimes significantly. The CompStat report is designed for operational use and includes only selected NIBRS categories and coding less complex than full NIBRS rules. Official statistics for these and other NIBRS categories can be found on WASPC & FBI websites once available.





City of Spokane
Northwest District (P1)
Selected Crime Codes
2020-09-27 to 2020-10-03
 Prepared By:
Crime Analysis Unit
Spokane Police Department

Legend

NIBRS Events

Criminal Homicide	Robbery Person	Burglary Commercial
Rape	Aggravated Assault	Vehicle Prowling
Robbery Commercial	Burglary Residential	Vehicle Theft
	Burglary Garage	Arson

*Cases Represent LERMS Crime Codes
 Points may indicate multiple events
 Note: Veh Prowl is only Larceny displayed*

For Additional Information on Incidents pertaining to an Area, Trend, or Pattern Contact Information Analysis

0 0.25 0.5 1 Miles

THIS IS NOT A LEGAL DOCUMENT:
 The information shown on this map is compiled from various sources and is subject to constant revision. Information shown on this map should not be used to determine the location of facilities in relationship to property lines, section lines, streets, etc.

Sunday - Saturday

9/27/2020 TO 10/3/2020

NW - Northwest District (P1)



A/C	Offense Statute	Address	Reported Date	Dist
<u>SPA1BS</u>				
C	IBR Purposes Only - Theft of Motor Vehicle Parts or Accessori	1800 W FRANCIS AVE	9/29/2020	P1
C	THEFT 3D CITY ALL OTHER	1400 W FRANCIS AVE	10/3/2020	P1
<u>SPA1FM</u>				
C	THEFT 3D FROM MOTOR VEHICLE	7800 N PANORAMA DR	10/1/2020	P1
<u>SPA1IT</u>				
C	THEFT 3D FROM MOTOR VEHICLE	8500 N JAMES DR	9/28/2020	P1
C	THEFT 3D VEHICLE PARTS AND ACCESSORIES	8500 N JAMES DR	9/28/2020	P1
<u>SPA1NH</u>				
C	BURGLARY 2D GARAGE	5600 N MONROE ST	9/28/2020	P1
C	BURGLARY 2D GARAGE	3600 N MADISON ST	9/30/2020	P1
C	BURGLARY 2D GARAGE	700 W PROVIDENCE AVE	9/30/2020	P1
C	RESIDENTIAL BURGLARY	6100 N WASHINGTON ST	9/30/2020	P4
C	ROBBERY 1D PERSON	4400 N MADISON ST	9/28/2020	P1
C	THEFT 1D VEHICLE PARTS AND ACCESSORIES	3800 N DIVISION ST	9/27/2020	P1
C	THEFT 2D ALL OTHER	6100 N WASHINGTON ST	9/30/2020	P4
C	THEFT 2D ALL OTHER	1600 W ROWAN AVE	10/2/2020	P2
C	THEFT 2D FROM MOTOR VEHICLE	1200 W DALKE AVE	9/28/2020	P1
C	THEFT 3D ALL OTHER	5300 N CEDAR ST	9/29/2020	P1
C	THEFT 3D ALL OTHER	4200 N WASHINGTON ST	10/2/2020	P1
C	THEFT 3D CITY FROM BUILDING	700 W PROVIDENCE AVE	9/30/2020	P1
C	THEFT 3D FROM MOTOR VEHICLE	100 W WELLESLEY AVE	9/29/2020	P1
C	THEFT 3D FROM MOTOR VEHICLE	6100 N MONROE ST	10/1/2020	P1
C	THEFT 3D FROM MOTOR VEHICLE	5300 N ADAMS ST	10/1/2020	P1
C	THEFT OF MOTOR VEHICLE	800 W CORA AVE	10/1/2020	P4
C	THEFT OF MOTOR VEHICLE	4300 N WALNUT ST	10/2/2020	P1
<u>SPA1NW</u>				
C	BURGLARY 2D GARAGE	2600 W MIDWICK AVE	10/1/2020	P1
C	BURGLARY 2D GARAGE	2300 W FRANCIS AVE	10/1/2020	P1
C	MAIL THEFT	5600 N MILTON ST	9/29/2020	P1
C	RESIDENTIAL BURGLARY	4100 W OLYMPIC AVE	10/2/2020	P1
C	THEFT 3D ALL OTHER	2900 W PROVIDENCE AVE	9/30/2020	P2
C	THEFT 3D ALL OTHER	3000 N HEMLOCK ST	9/30/2020	P1
C	THEFT 3D ALL OTHER	2900 W ROCKWELL AVE	9/30/2020	P1
C	THEFT 3D ALL OTHER	3600 W HOFFMAN AVE	10/1/2020	P1
C	THEFT 3D CITY FROM BUILDING	3000 N HEMLOCK ST	9/30/2020	P1
C	THEFT 3D FROM MOTOR VEHICLE	5500 W CONESTOGA AVE	10/1/2020	P2

POLICE SUMMARY - Ending: Saturday, October 3, 2020



NW - North Central District (P2)

Preliminary IBR Counts

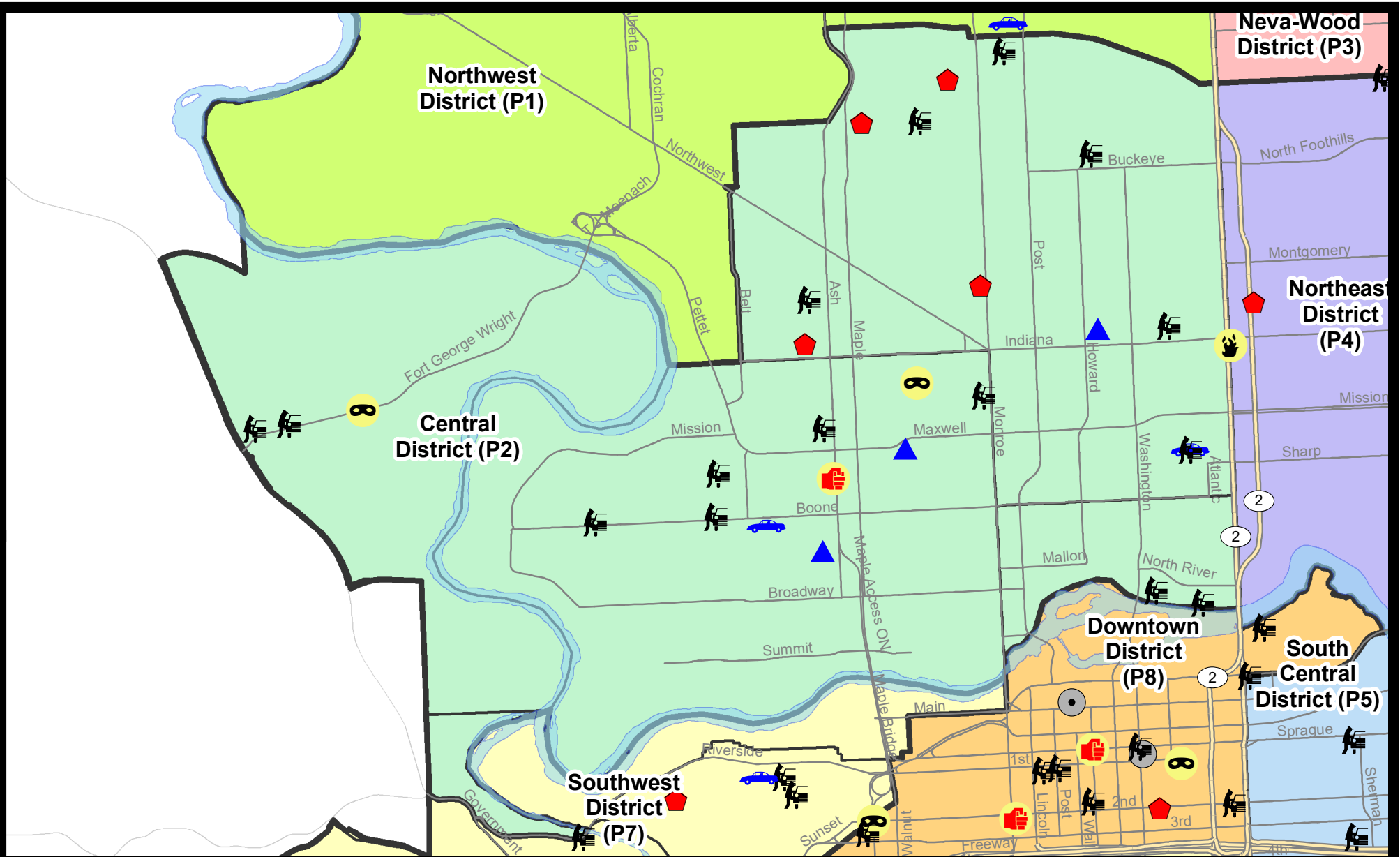
NIBRS Categories (Part 1 Selected)		7 Day Comparison			28 Day Comparison			YTD Comparison		
		Current	Prior	Percent	Current	Prior	Percent	Current	Prior	Percent
Violent	Criminal Homicide	0	0		0	0		1	1	0.00%
	Rape	0	1	-100.00%	4	3	33.33%	31	30	3.33%
	Robbery - Commercial	0	2	-100.00%	2	1	100.00%	5	5	0.00%
	Robbery - Person	2	0		4	3	33.33%	25	18	38.89%
	Aggravated Assault - Non DV	0	2	-100.00%	7	6	16.67%	47	66	-28.79%
	Aggravated Assault - DV	1	2	-50.00%	5	6	-16.67%	37	38	-2.63%
	Violent Total:	3	7	-57.14%	22	19	15.79%	146	158	-7.59%
Property	Burglary - Residential	4	5	-20.00%	19	10	90.00%	114	106	7.55%
	Burglary Garage	3	1	200.00%	5	10	-50.00%	53	64	-17.19%
	Burglary Commercial	0	3	-100.00%	5	3	66.67%	27	35	-22.86%
	Larceny	25	37	-32.43%	105	83	26.51%	834	1031	-19.11%
	Vehicle Theft	2	3	-33.33%	10	18	-44.44%	154	133	15.79%
	Arson	0	2	-100.00%	3	6	-50.00%	19	7	171.43%
	Property Total:	34	51	-33.33%	147	130	13.08%	1201	1376	-12.72%
Preliminary Part 1 Crime Totals:		37	58	-36.21%	169	149	13.42%	1347	1534	-12.19%
Current 7 Day Period:		9/27/2020 - 10/3/2020			Prior 7 Day Period:		9/20/2020 - 9/26/2020			
Current 28 Day Period:		9/6/2020 - 10/3/2020			Prior 28 Day Period:		8/9/2020 - 9/5/2020			
Current YTD Day Period:		1/1/2020 - 10/3/2020			Prior YTD Period:		1/1/2019 - 10/3/2019			

Prepared by SPD Crime Analysis Office - Monday, October 5, 2020

NOTE: SPD moved from UCR to the NIBRS reporting standard on 10/4/16 following the transition to a new RMS System. Numbers on CompStat reports prior to this date should not be used as a comparison to those on this report. Additional info on these reporting standards can be found on the FBI website: <https://ucr.fbi.gov/nibrs-overview>

This chart represents Preliminary counts of selected crime categories from Police Case Reports. Full statistical analysis to determine the confidence level of this data has not been performed. The % change columns on the preliminary counts differ from the percentage change on the NIBRS crime report, sometimes significantly. The CompStat report is designed for operational use and includes only selected NIBRS categories and coding less complex than full NIBRS rules. Official statistics for these and other NIBRS categories can be found on WASPC & FBI websites once available.





City of Spokane
Central District (P2)
Selected
Crime Types
2020-09-27 to 2020-10-03
 Prepared By:
 Crime Analysis Unit
 Spokane Police Department

Legend

NIBRS Events



Robbery Commercial

Robbery Person

Aggravated Assault

Burglary Residential

Burglary Garage

Burglary Commercial

Vehicle Prowling

Vehicle Theft

Arson

Cases Represent LERMS Crime Codes
 Points may indicate multiple events
 Note: Veh Prowl is only Larceny category displayed



For Additional Information on Incidents
 pertaining to an Area, Trend, or Pattern
 Contact Information Analysis

0 0.2 0.4 0.6 Miles



THIS IS NOT A LEGAL DOCUMENT:
 The information shown on this map is compiled
 from various sources and is subject to constant
 revision. Information shown on this map should
 not be used to determine the location of facilities
 in relationship to property lines, section lines,
 streets, etc.



Sunday - Saturday

9/27/2020 TO 10/3/2020

NW - Central District (P2)



A/C	Offense Statute	Address	Reported Date	Dist
<u>SPA2EG</u>				
C	BURGLARY 2D GARAGE	500 W SHANNON AVE	9/29/2020	P2
C	RESIDENTIAL BURGLARY	1500 W FAIRVIEW AVE	9/29/2020	P2
C	RESIDENTIAL BURGLARY	1000 W MANSFIELD AVE	9/30/2020	P1
A	RESIDENTIAL BURGLARY	1100 W DALTON AVE	10/2/2020	P1
C	RESIDENTIAL BURGLARY	1900 N OAK ST	10/3/2020	P1
C	THEFT 2D FROM BUILDING	900 W INDIANA AVE	10/1/2020	P2
C	THEFT 2D FROM MOTOR VEHICLE	100 W SINTO AVE	9/30/2020	P2
C	THEFT 3D CITY ALL OTHER	1100 W DALTON AVE	10/2/2020	P1
C	THEFT 3D FROM MOTOR VEHICLE	1200 W FAIRVIEW AVE	9/27/2020	P2
C	THEFT 3D FROM MOTOR VEHICLE	500 W CLEVELAND AVE	9/27/2020	P2
A	THEFT 3D FROM MOTOR VEHICLE	1700 W MANSFIELD AVE	9/30/2020	P2
C	THEFT 3D FROM MOTOR VEHICLE	200 W SHANNON AVE	10/2/2020	P2
C	THEFT 3D FROM MOTOR VEHICLE	3300 N LINCOLN ST	10/3/2020	P2
C	THEFT OF MOTOR VEHICLE	100 W SINTO AVE	9/29/2020	P2
<u>SPA2RS</u>				
C	THEFT 2D ALL OTHER	800 N DIVISION ST	10/2/2020	P2
C	THEFT 2D FROM BUILDING	900 W BROADWAY AVE	9/30/2020	P2
C	THEFT 2D FROM MOTOR VEHICLE	300 W NORTH RIVER DR	10/2/2020	P2
A	THEFT 3D FROM MOTOR VEHICLE	200 W NORTH RIVER DR	10/1/2020	P2
<u>SPA2WC</u>				
C	ASSAULT 2D	1300 N ASH ST	10/3/2020	P2
C	BURGLARY 2D GARAGE	1400 N CEDAR ST	9/27/2020	P2
C	BURGLARY 2D GARAGE	1700 W DEAN AVE	10/1/2020	P2
C	MAIL THEFT	1700 N ASH ST	9/30/2020	P2
C	ROBBERY 1D CARJACKING	1700 N ADAMS ST	9/27/2020	P1
C	THEFT 3D ALL OTHER	1300 N ASH ST	9/27/2020	P2
A	THEFT 3D FROM MOTOR VEHICLE	1700 W MISSION AVE	9/28/2020	P2
A	THEFT 3D FROM MOTOR VEHICLE	2800 W BOONE AVE	9/29/2020	P2
C	THEFT 3D FROM MOTOR VEHICLE	2200 W SINTO AVE	9/30/2020	P2
C	THEFT 3D FROM MOTOR VEHICLE	2200 W BOONE AVE	10/1/2020	P2
C	THEFT 3D FROM MOTOR VEHICLE	1000 W AUGUSTA AVE	10/1/2020	P2
C	THEFT 3D SHOPLIFTING	1300 W SUMMIT PKWY	10/1/2020	P2
C	THEFT 3D VEHICLE PARTS AND ACCESSORIES	1100 N MONROE ST	9/28/2020	P2
C	THEFT OF MOTOR VEHICLE	1100 N CANNON ST	10/3/2020	P2
<u>SPA2WH</u>				
C	ROBBERY 1D PERSON	W ELLIOTT DR / W FORT GEORGE WRIGHT	9/29/2020	P1
C	THEFT 2D FROM MOTOR VEHICLE	4100 W FORT GEORGE WRIGHT DR	9/29/2020	P2

For protection of victim privacy, the entire address on sexual assault crimes has been redacted.

<u>A/C</u>	<u>Offense Statute</u>	<u>Address</u>	<u>Reported Date</u>	<u>Dist</u>
C	THEFT 3D FROM MOTOR VEHICLE	4300 W FORT GEORGE WRIGHT DR	9/27/2020	P1
C	THEFT 3D FROM MOTOR VEHICLE	4100 W FORT GEORGE WRIGHT DR	9/30/2020	P2
C	THEFT 3D VEHICLE PARTS AND ACCESSORIES	4300 W FORT GEORGE WRIGHT DR	9/27/2020	P1

POLICE SUMMARY - Ending: Saturday, October 3, 2020



NE - Neva-Wood District (P3)

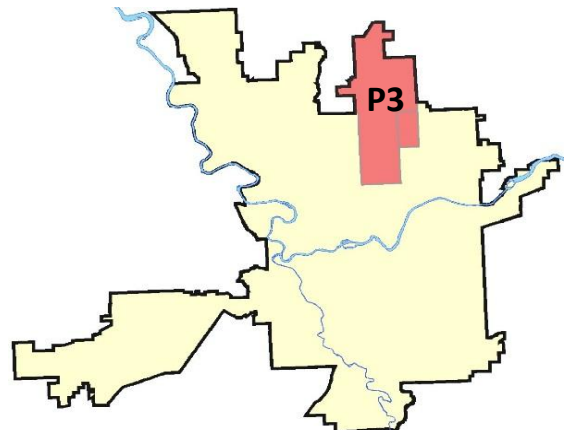
Preliminary IBR Counts

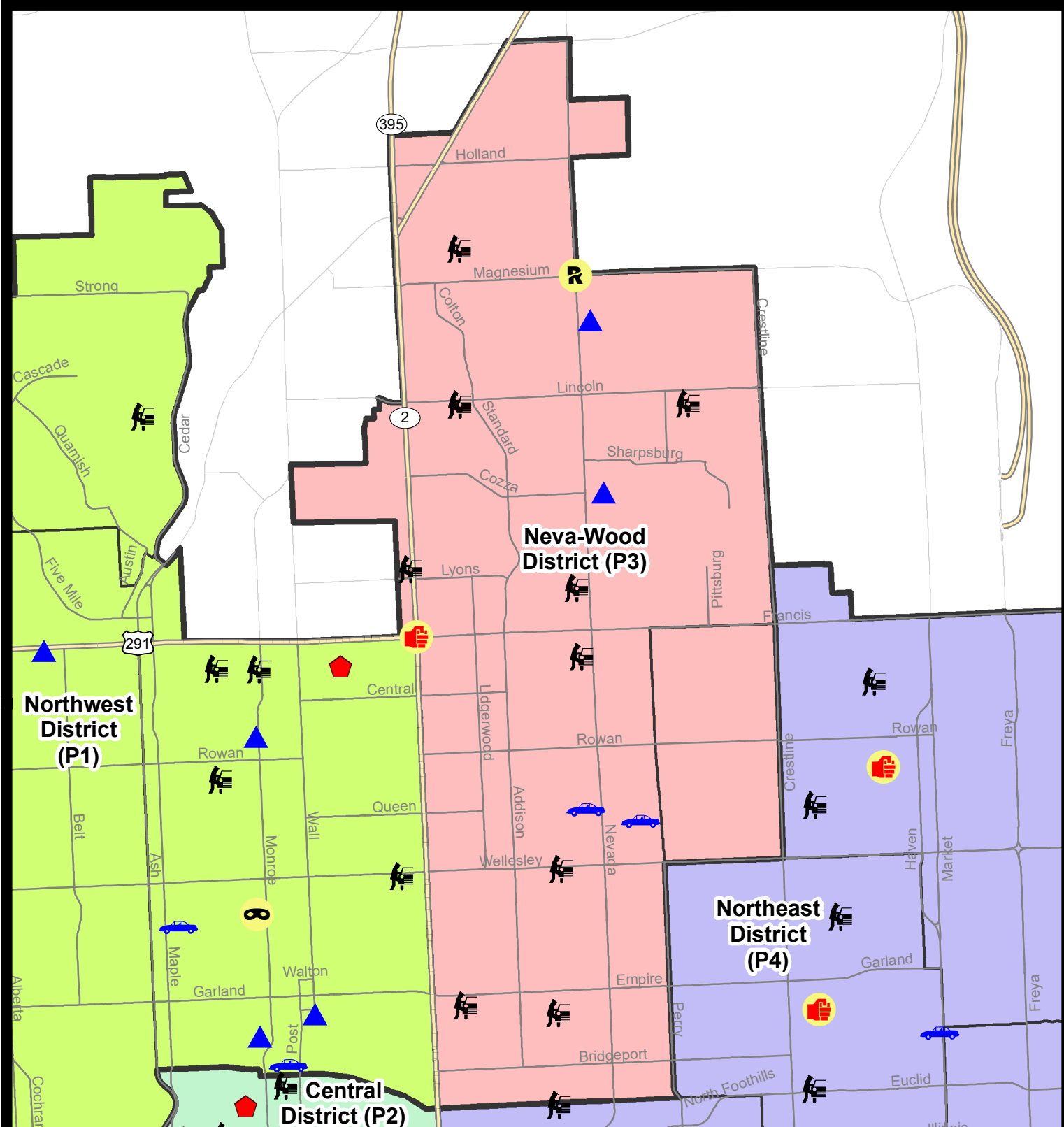
NIBRS Categories (Part 1 Selected)		7 Day Comparison			28 Day Comparison			YTD Comparison		
		Current	Prior	Percent	Current	Prior	Percent	Current	Prior	Percent
Violent	Criminal Homicide	0	0		0	1	-100.00%	2	0	
	Rape	1	0		2	4	-50.00%	20	27	-25.93%
	Robbery - Commercial	0	0		1	0		24	24	0.00%
	Robbery - Person	0	0		0	2	-100.00%	20	27	-25.93%
	Aggravated Assault - Non DV	1	3	-66.67%	7	8	-12.50%	59	57	3.51%
	Aggravated Assault - DV	0	1	-100.00%	1	5	-80.00%	37	48	-22.92%
Violent Total:		2	4	-50.00%	11	20	-45.00%	162	183	-11.48%
Property	Burglary - Residential	0	1	-100.00%	7	9	-22.22%	95	123	-22.76%
	Burglary Garage	2	2	0.00%	6	6	0.00%	81	85	-4.71%
	Burglary Commercial	0	2	-100.00%	8	11	-27.27%	70	58	20.69%
	Larceny	41	35	17.14%	157	166	-5.42%	1504	1876	-19.83%
	Vehicle Theft	2	4	-50.00%	18	8	125.00%	168	223	-24.66%
	Arson	0	1	-100.00%	1	2	-50.00%	9	4	125.00%
Property Total:		45	45	0.00%	197	202	-2.48%	1927	2369	-18.66%
Preliminary Part 1 Crime Totals:		47	49	-4.08%	208	222	-6.31%	2089	2552	-18.14%
Current 7 Day Period:		9/27/2020 - 10/3/2020			Prior 7 Day Period:		9/20/2020 - 9/26/2020			
Current 28 Day Period:		9/6/2020 - 10/3/2020			Prior 28 Day Period:		8/9/2020 - 9/5/2020			
Current YTD Day Period:		1/1/2020 - 10/3/2020			Prior YTD Period:		1/1/2019 - 10/3/2019			

Prepared by SPD Crime Analysis Office - Monday, October 5, 2020

NOTE: SPD moved from UCR to the NIBRS reporting standard on 10/4/16 following the transition to a new RMS System. Numbers on CompStat reports prior to this date should not be used as a comparison to those on this report. Additional info on these reporting standards can be found on the FBI website: <https://ucr.fbi.gov/nibrs-overview>

This chart represents Preliminary counts of selected crime categories from Police Case Reports. Full statistical analysis to determine the confidence level of this data has not been performed. The % change columns on the preliminary counts differ from the percentage change on the NIBRS crime report, sometimes significantly. The CompStat report is designed for operational use and includes only selected NIBRS categories and coding less complex than full NIBRS rules. Official statistics for these and other NIBRS categories can be found on WASPC & FBI websites once available.





City of Spokane
Neva-Wood District (P3)
Selected Crime Codes
2020-09-27 to 2020-10-03
 Prepared By:
 Crime Analysis Unit
 Spokane Police Department

Legend

NIBRS Events



Criminal Homicide



Rape



Robbery Commercial



Robbery Person



Aggravated Assault



Burglary Residential



Burglary Garage



Burglary Commercial



Vehicle Prowling



Vehicle Theft



Arson



Cases Represent LERMS Crime Codes
 Points may indicate multiple events
 Note: Veh Prowl is only Larceny displayed

For Additional Information on
 Incidents pertaining to an
 Area, Trend, or Pattern
 Contact Information Analysis

0 0.2 0.4 0.8 Miles



THIS IS NOT A LEGAL DOCUMENT.
 The information shown on this map is compiled
 from various sources and is subject to constant
 revision. Information shown on this map should
 not be used to determine the location of facilities
 in relationship to property lines, section lines,
 streets, etc.

Sunday - Saturday

9/27/2020 TO 10/3/2020

NE - Neva-Wood District (P3)



A/C	Offense Statute	Address	Reported Date	Dist
SPB3NL				
C	BURGLARY 2D FENCED AREA	6300 N STANDARD ST	9/28/2020	P3
A	BURGLARY 2D FENCED AREA	1600 E FRANCIS AVE	9/29/2020	P3
C	BURGLARY 2D GARAGE	1100 E COZZA DR	9/29/2020	P3
C	BURGLARY 2D GARAGE	8400 N NEVADA ST	10/2/2020	P3
C	MAIL THEFT	6000 N ADDISON ST	9/27/2020	P3
C	RAPE 2D		9/28/2020	P1
C	THEFT 1D ALL OTHER	9500 N NEWPORT HWY	10/1/2020	P3
C	THEFT 2D ALL OTHER	9200 N COLTON ST	9/30/2020	P2
C	THEFT 2D ALL OTHER	5800 N DIVISION ST	10/1/2020	P3
C	THEFT 2D ALL OTHER	4200 N DIVISION ST	10/3/2020	P2
C	THEFT 2D FROM BUILDING	200 E DALTON AVE	9/28/2020	P3
C	THEFT 2D FROM MOTOR VEHICLE	900 E DALKE AVE	9/30/2020	P3
C	THEFT 2D FROM MOTOR VEHICLE	6700 N DIVISION ST	9/30/2020	P3
C	THEFT 3D ALL OTHER	600 E EMPIRE AVE	9/28/2020	P3
C	THEFT 3D ALL OTHER	7300 N DIVISION ST	9/28/2020	P3
C	THEFT 3D ALL OTHER	7300 N DIVISION ST	9/30/2020	P2
C	THEFT 3D ALL OTHER	9600 N NEWPORT HWY	10/1/2020	P3
C	THEFT 3D ALL OTHER	300 E GARLAND AVE	10/3/2020	P3
C	THEFT 3D CITY SHOPLIFTING	7700 N DIVISION ST	9/29/2020	P1
C	THEFT 3D CITY SHOPLIFTING	9200 N NEVADA ST	9/29/2020	P4
C	THEFT 3D CITY SHOPLIFTING	9200 N COLTON ST	10/1/2020	P2
C	THEFT 3D CITY SHOPLIFTING	5800 N DIVISION ST	10/1/2020	P2
C	THEFT 3D FROM BUILDING	1200 E WESTVIEW CT	9/28/2020	P3
C	THEFT 3D FROM MOTOR VEHICLE	600 E KIERNAN AVE	9/28/2020	P3
C	THEFT 3D FROM MOTOR VEHICLE	200 E LINCOLN RD	9/28/2020	P3
C	THEFT 3D FROM MOTOR VEHICLE	200 E LINCOLN RD	9/28/2020	P3
C	THEFT 3D FROM MOTOR VEHICLE	700 E WELLESLEY AVE	9/29/2020	P3
C	THEFT 3D FROM MOTOR VEHICLE	8800 N HILL N DALE ST	9/30/2020	P3
C	THEFT 3D FROM MOTOR VEHICLE	900 E HOLYOKE AVE	9/30/2020	P3
C	THEFT 3D SHOPLIFTING	5000 N ADDISON ST	9/27/2020	P3
C	THEFT 3D SHOPLIFTING	9200 N COLTON ST	9/28/2020	P3
C	THEFT 3D SHOPLIFTING	9600 N NEWPORT HWY	9/28/2020	P3
C	THEFT 3D SHOPLIFTING	5800 N DIVISION ST	9/28/2020	P3
C	THEFT 3D SHOPLIFTING	5800 N DIVISION ST	9/29/2020	P3
C	THEFT 3D SHOPLIFTING	5800 N DIVISION ST	9/29/2020	P3
C	THEFT 3D SHOPLIFTING	5800 N DIVISION ST	9/29/2020	P3
C	THEFT 3D SHOPLIFTING	9200 N COLTON ST	9/30/2020	P3
C	THEFT 3D SHOPLIFTING	9200 N COLTON ST	9/30/2020	P3

For protection of victim privacy, the entire address on sexual assault crimes has been redacted.

<u>A/C</u>	<u>Offense Statute</u>	<u>Address</u>	<u>Reported Date</u>	<u>Dist</u>
C	THEFT 3D SHOPLIFTING	9600 N DIVISION ST	10/1/2020	P3
C	THEFT 3D SHOPLIFTING	4700 N DIVISION ST	10/3/2020	P3
C	THEFT 3D VEHICLE PARTS AND ACCESSORIES	600 E GARLAND AVE	9/27/2020	P3
C	THEFT 3D VEHICLE PARTS AND ACCESSORIES	7000 N COLTON ST	10/1/2020	P3
C	THEFT OF A FIREARM FROM MOTOR VEHICLE	1700 E LINCOLN RD	10/1/2020	P3
C	THEFT OF A FIREARM FROM MOTOR VEHICLE	100 E PROVIDENCE AVE	10/1/2020	P3
C	THEFT OF MOTOR VEHICLE	800 E QUEEN AVE	9/28/2020	P3
C	THEFT OF MOTOR VEHICLE	1200 E OLYMPIC AVE	9/30/2020	P4
C	VEHICULAR ASSAULT	E FRANCIS AVE / N DIVISION ST	10/1/2020	P2

POLICE SUMMARY - Ending: Saturday, October 3, 2020



NE - Northeast District (P4)

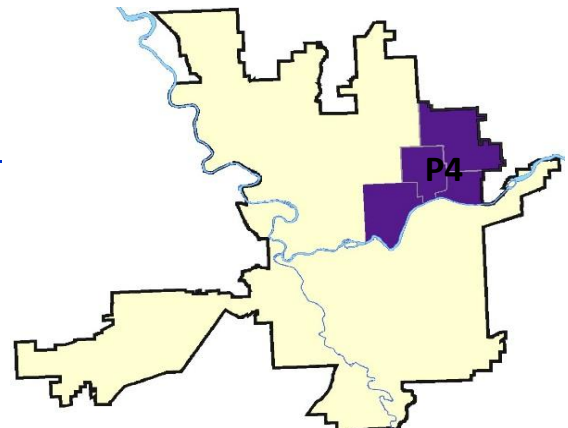
Preliminary IBR Counts

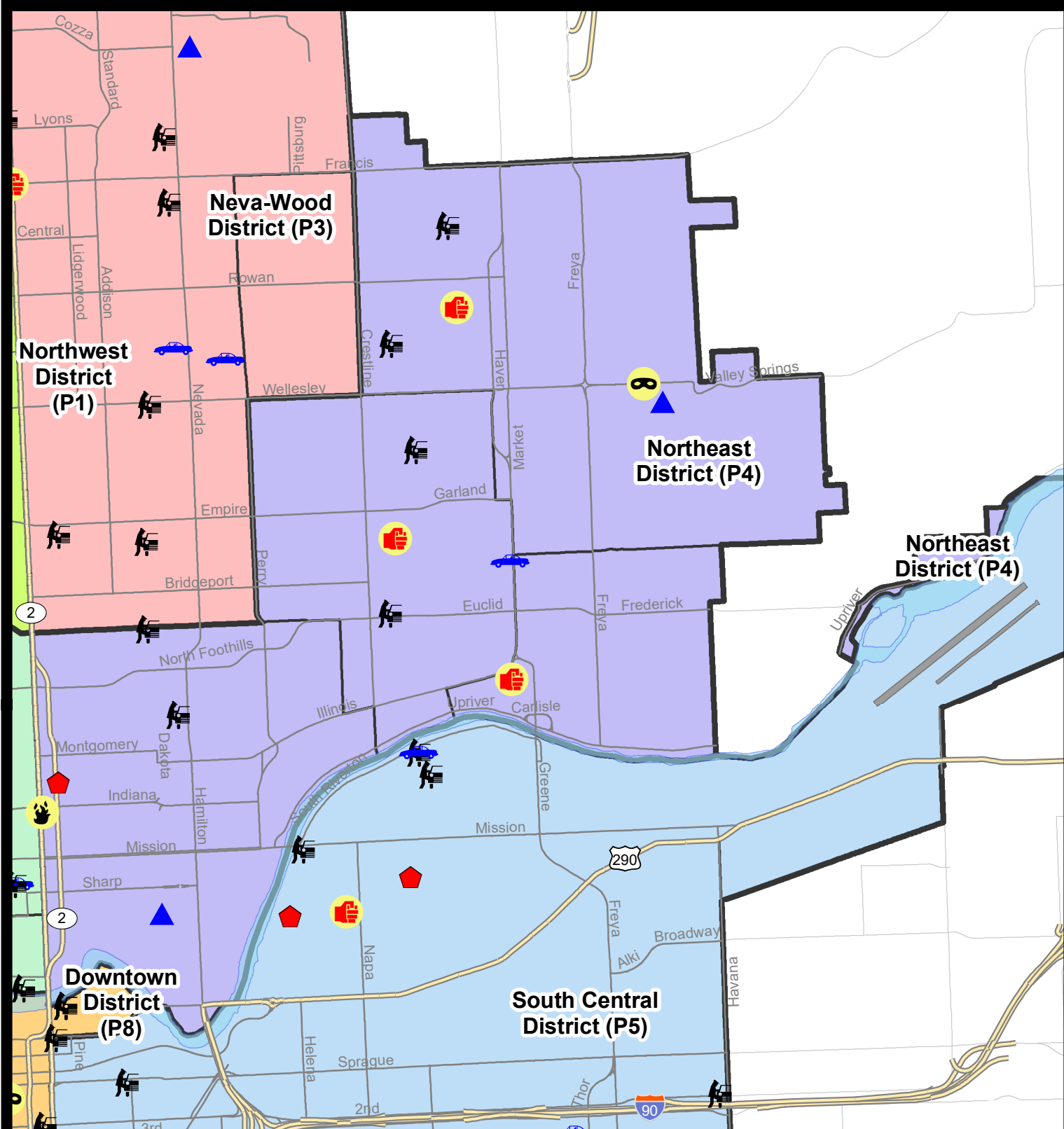
NIBRS Categories (Part 1 Selected)		7 Day Comparison			28 Day Comparison			YTD Comparison		
		Current	Prior	Percent	Current	Prior	Percent	Current	Prior	Percent
Violent	Criminal Homicide	0	0		0	0		1	0	
	Rape	0	3	-100.00%	3	2	50.00%	22	33	-33.33%
	Robbery - Commercial	0	0		0	0		4	13	-69.23%
	Robbery - Person	1	1	0.00%	4	1	300.00%	23	25	-8.00%
	Aggravated Assault - Non DV	3	2	50.00%	6	6	0.00%	65	68	-4.41%
	Aggravated Assault - DV	0	0		4	2	100.00%	34	41	-17.07%
Violent Total:		4	6	-33.33%	17	11	54.55%	149	180	-17.22%
Property	Burglary - Residential	1	3	-66.67%	4	5	-20.00%	97	117	-17.09%
	Burglary Garage	2	3	-33.33%	9	3	200.00%	60	43	39.53%
	Burglary Commercial	0	5	-100.00%	9	7	28.57%	46	38	21.05%
	Larceny	18	39	-53.85%	112	111	0.90%	967	1248	-22.52%
	Vehicle Theft	1	3	-66.67%	11	19	-42.11%	153	201	-23.88%
	Arson	1	0		2	3	-33.33%	15	4	275.00%
Property Total:		23	53	-56.60%	147	148	-0.68%	1338	1651	-18.96%
Preliminary Part 1 Crime Totals:		27	59	-54.24%	164	159	3.14%	1487	1831	-18.79%
Current 7 Day Period:		9/27/2020 - 10/3/2020			Prior 7 Day Period:		9/20/2020 - 9/26/2020			
Current 28 Day Period:		9/6/2020 - 10/3/2020			Prior 28 Day Period:		8/9/2020 - 9/5/2020			
Current YTD Day Period:		1/1/2020 - 10/3/2020			Prior YTD Period:		1/1/2019 - 10/3/2019			

Prepared by SPD Crime Analysis Office - Monday, October 5, 2020

NOTE: SPD moved from UCR to the NIBRS reporting standard on 10/4/16 following the transition to a new RMS System. Numbers on CompStat reports prior to this date should not be used as a comparison to those on this report. Additional info on these reporting standards can be found on the FBI website: <https://ucr.fbi.gov/nibrs-overview>

This chart represents Preliminary counts of selected crime categories from Police Case Reports. Full statistical analysis to determine the confidence level of this data has not been performed. The % change columns on the preliminary counts differ from the percentage change on the NIBRS crime report, sometimes significantly. The CompStat report is designed for operational use and includes only selected NIBRS categories and coding less complex than full NIBRS rules. Official statistics for these and other NIBRS categories can be found on WASPC & FBI websites once available.





City of Spokane
Northeast District (P4)
Selected Crime Codes
2020-09-27 to 2020-10-03
Prepared By:
Crime Analysis Unit
Spokane Police Department

Legend

Criminal Homicide	Robbery Person	Burglary Commercial
Rape	Aggravated Assault	Vehicle Prowling
Robbery Commercial	Burglary Residential	Vehicle Theft
	Arson	

*Cases Represent LERMS Crime Codes
 Points may indicate multiple events
 Note: Veh Prowl is only Larceny displayed*

For Additional Information on Incidents pertaining to an Area, Trend, or Pattern Contact Information Analysis

0 0.2 0.4 0.8 Miles

Geographic Information System

THIS IS NOT A LEGAL DOCUMENT:
 The information shown on this map is compiled from various sources and is subject to constant revision. Information shown on this map should not be used to determine the location of facilities in relationship to property lines, section lines, streets, etc.

N
W E
S

Sunday - Saturday

9/27/2020 TO 10/3/2020

NE - Northeast District (P4)



A/C	Offense Statute	Address	Reported Date	Dist
<u>SPB4BE</u>				
C	HARASSMENT FELONY WEAPON INVOLVED	E GORDON AVE / N STONE ST	10/2/2020	P4
C	THEFT 2D ALL OTHER	2300 E EUCLID AVE	9/27/2020	P4
C	THEFT 2D FROM BUILDING	2100 E NORTH CRESCENT AVE	9/29/2020	P4
C	THEFT 3D ALL OTHER	1500 E GORDON AVE	10/2/2020	P4
C	THEFT 3D CITY SHOPLIFTING	3900 N MARKET ST	9/27/2020	P4
C	THEFT 3D FROM MOTOR VEHICLE	2400 E RICH AVE	9/29/2020	P4
C	THEFT 3D FROM MOTOR VEHICLE	2200 E EUCLID AVE	10/1/2020	P2
C	THEFT OF MOTOR VEHICLE	3500 N MARKET ST	10/1/2020	P4
<u>SPB4HI</u>				
C	ASSAULT 1D	2800 E EVERETT AVE	9/28/2020	P4
A	BURGLARY 2D GARAGE	4100 E PRINCETON AVE	9/30/2020	P4
C	ROBBERY 1D CARJACKING	E WELLESLEY AVE / N MYRTLE ST	10/2/2020	P4
C	THEFT 2D ALL OTHER	2500 E ROWAN AVE	10/1/2020	P4
C	THEFT 3D FROM MOTOR VEHICLE	5000 N STONE ST	9/29/2020	P4
C	THEFT 3D FROM MOTOR VEHICLE	2700 E CENTRAL AVE	10/2/2020	P4
C	THEFT 3D VEHICLE PARTS AND ACCESSORIES	2900 E BROAD AVE	9/28/2020	P4
<u>SPB4LO</u>				
C	ARSON 2D	1800 N DIVISION ST	9/29/2020	P4
C	BURGLARY 2D GARAGE	1100 N DAKOTA ST	10/2/2020	P2
C	RESIDENTIAL BURGLARY	2000 N RUBY ST	9/30/2020	P2
C	THEFT 2D ALL OTHER	600 E SHARP AVE	9/29/2020	P4
C	THEFT 2D ALL OTHER	700 N DIVISION ST	10/2/2020	P4
C	THEFT 3D CITY SHOPLIFTING	900 E MISSION AVE	9/27/2020	P4
C	THEFT 3D FROM BUILDING	200 E NORTH FOOTHILLS DR	9/28/2020	P4
C	THEFT 3D FROM MOTOR VEHICLE	600 E EUCLID AVE	9/29/2020	P4
C	THEFT 3D FROM MOTOR VEHICLE	800 E JACKSON AVE	10/2/2020	P2
C	THEFT 3D SHOPLIFTING	1500 E ILLINOIS AVE	10/1/2020	P1
C	THEFT 3D SHOPLIFTING	2500 N DIVISION ST	10/2/2020	P1
<u>SPB4MI</u>				
C	ASSAULT 1D	2600 N MARKET ST	9/30/2020	P4

SPOKANE POLICE DEPARTMENT



SOUTH **Police Service Area**

PSA Commander

Captain Tracie Meidl

South Central District (P5)

Southeast District (P6)

Southwest District (P7)



POLICE SUMMARY - Ending: Saturday, October 3, 2020



SOUTH PRECINCT (P5, P6, and P7)

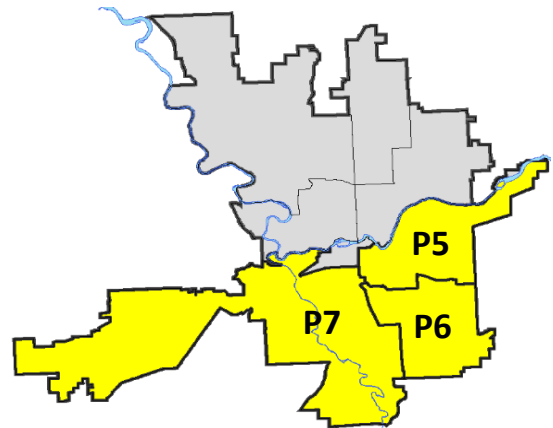
Preliminary IBR Counts

NIBRS Categories (Part 1 Selected)		7 Day Comparison			28 Day Comparison			YTD Comparison		
		Current	Prior	Percent	Current	Prior	Percent	Current	Prior	Percent
Violent	Criminal Homicide	1	0		1	0		4	2	100.00%
	Rape	0	3	-100.00%	8	7	14.29%	53	49	8.16%
	Robbery - Commercial	0	1	-100.00%	1	2	-50.00%	11	6	83.33%
	Robbery - Person	0	1	-100.00%	7	6	16.67%	49	54	-9.26%
	Aggravated Assault - Non DV	4	0		7	18	-61.11%	108	121	-10.74%
	Aggravated Assault - DV	1	1	0.00%	4	10	-60.00%	75	96	-21.88%
	Violent Total:		6	6	0.00%	28	43	-34.88%	300	328
Property	Burglary - Residential	7	4	75.00%	22	24	-8.33%	230	206	11.65%
	Burglary Garage	2	3	-33.33%	11	18	-38.89%	162	165	-1.82%
	Burglary Commercial	3	3	0.00%	13	16	-18.75%	132	114	15.79%
	Larceny	70	57	22.81%	244	281	-13.17%	2265	2367	-4.31%
	Vehicle Theft	8	8	0.00%	29	24	20.83%	295	276	6.88%
	Arson	0	0		2	5	-60.00%	26	10	160.00%
	Property Total:		90	75	20.00%	321	368	-12.77%	3110	3138
Preliminary Part 1 Crime Totals:		96	81	18.52%	349	411	-15.09%	3410	3466	-1.62%
Current 7 Day Period:		9/27/2020 - 10/3/2020			Prior 7 Day Period:		9/20/2020 - 9/26/2020			
Current 28 Day Period:		9/6/2020 - 10/3/2020			Prior 28 Day Period:		8/9/2020 - 9/5/2020			
Current YTD Day Period:		1/1/2020 - 10/3/2020			Prior YTD Period:		1/1/2019 - 10/3/2019			

Prepared by SPD Crime Analysis Office - Monday, October 5, 2020

NOTE: SPD moved from UCR to the NIBRS reporting standard on 10/4/16 following the transition to a new RMS System. Numbers on CompStat reports prior to this date should not be used as a comparison to those on this report. Additional info on these reporting standards can be found on the FBI website: <https://ucr.fbi.gov/nibrs-overview>

This chart represents Preliminary counts of selected crime categories from Police Case Reports. Full statistical analysis to determine the confidence level of this data has not been performed. The % change columns on the preliminary counts differ from the percentage change on the NIBRS crime report, sometimes significantly. The CompStat report is designed for operational use and includes only selected NIBRS categories and coding less complex than full NIBRS rules. Official statistics for these and other NIBRS categories can be found on WASPC & FBI websites once available.



POLICE SUMMARY - Ending: Saturday, October 3, 2020



SE - South Central District (P5)

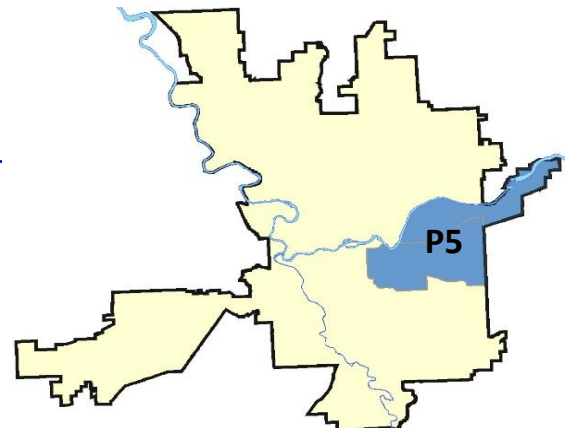
Preliminary IBR Counts


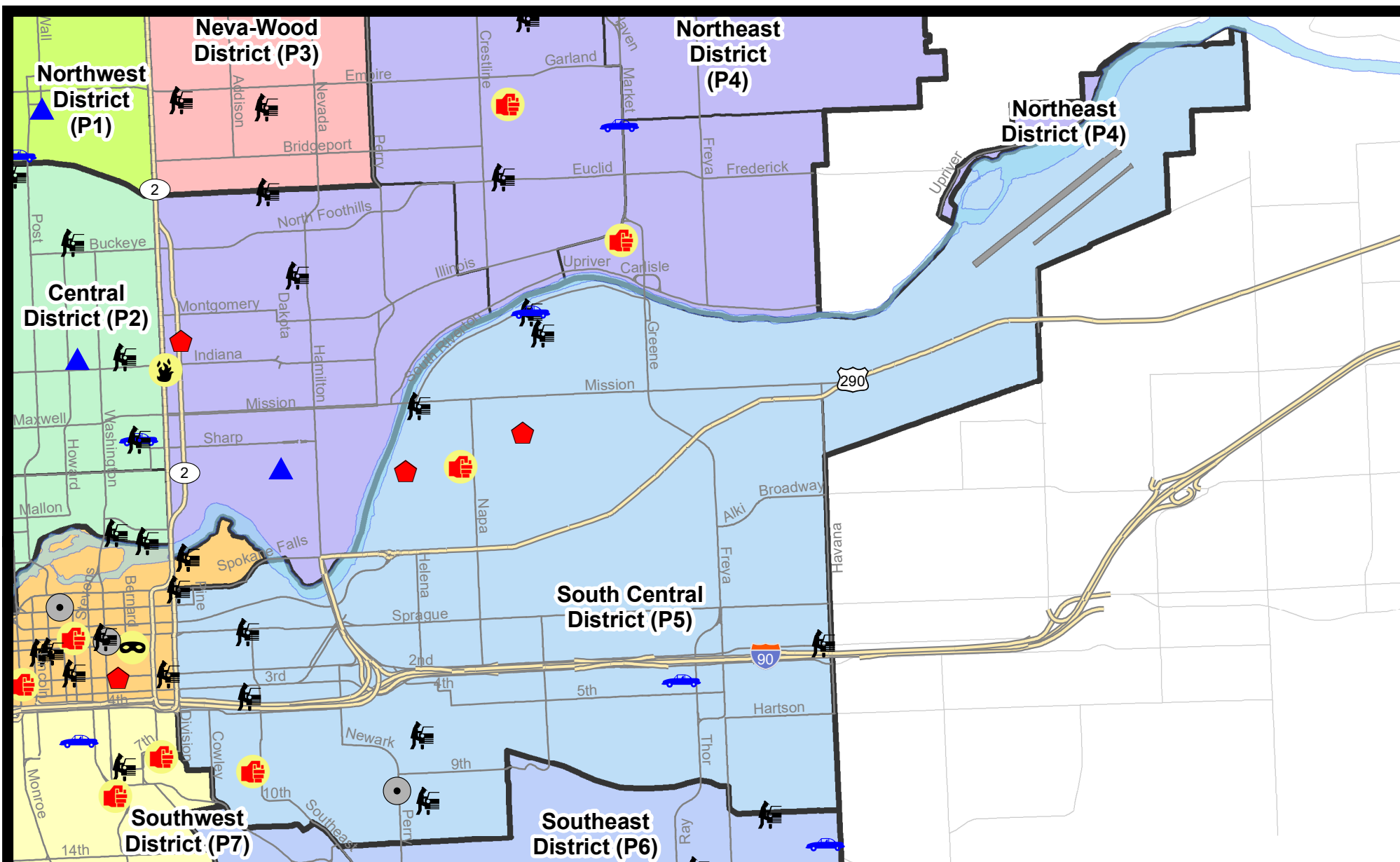
NIBRS Categories (Part 1 Selected)		7 Day Comparison			28 Day Comparison			YTD Comparison		
		Current	Prior	Percent	Current	Prior	Percent	Current	Prior	Percent
Violent	Criminal Homicide	1	0		1	0		2	2	0.00%
	Rape	0	1	-100.00%	4	3	33.33%	20	19	5.26%
	Robbery - Commercial	0	0		0	2	-100.00%	4	3	33.33%
	Robbery - Person	0	1	-100.00%	4	3	33.33%	22	27	-18.52%
	Aggravated Assault - Non DV	2	0		3	8	-62.50%	58	58	0.00%
	Aggravated Assault - DV	0	0		1	6	-83.33%	35	44	-20.45%
Violent Total:		3	2	50.00%	13	22	-40.91%	141	153	-7.84%
Property	Burglary - Residential	2	2	0.00%	6	8	-25.00%	78	61	27.87%
	Burglary Garage	0	1	-100.00%	1	3	-66.67%	25	31	-19.35%
	Burglary Commercial	1	2	-50.00%	9	12	-25.00%	74	68	8.82%
	Larceny	21	16	31.25%	76	91	-16.48%	764	874	-12.59%
	Vehicle Theft	2	5	-60.00%	14	9	55.56%	120	132	-9.09%
	Arson	0	0		1	3	-66.67%	11	7	57.14%
Property Total:		26	26	0.00%	107	126	-15.08%	1072	1173	-8.61%
Preliminary Part 1 Crime Totals:		29	28	3.57%	120	148	-18.92%	1213	1326	-8.52%
Current 7 Day Period:		9/27/2020 - 10/3/2020			Prior 7 Day Period:		9/20/2020 - 9/26/2020			
Current 28 Day Period:		9/6/2020 - 10/3/2020			Prior 28 Day Period:		8/9/2020 - 9/5/2020			
Current YTD Day Period:		1/1/2020 - 10/3/2020			Prior YTD Period:		1/1/2019 - 10/3/2019			

Prepared by SPD Crime Analysis Office - Monday, October 5, 2020

NOTE: SPD moved from UCR to the NIBRS reporting standard on 10/4/16 following the transition to a new RMS System. Numbers on CompStat reports prior to this date should not be used as a comparison to those on this report. Additional info on these reporting standards can be found on the FBI website: <https://ucr.fbi.gov/nibrs-overview>

This chart represents Preliminary counts of selected crime categories from Police Case Reports. Full statistical analysis to determine the confidence level of this data has not been performed. The % change columns on the preliminary counts differ from the percentage change on the NIBRS crime report, sometimes significantly. The CompStat report is designed for operational use and includes only selected NIBRS categories and coding less complex than full NIBRS rules. Official statistics for these and other NIBRS categories can be found on WASPC & FBI websites once available.





City of Spokane
South Central District (P5)
Selected
Crime Types
2020-09-27 to 2020-10-03

Prepared By:
Crime Analysis Unit
Spokane Police Department

Legend

NIBRS Events



Criminal Homicide



Rape



Robbery Commercial



Robbery Person



Aggravated Assault



Burglary Residential



Burglary Garage



Burglary Commercial



Vehicle Prowling



Vehicle Theft



Arson

Cases Represent LERMS Crime Codes

Points may indicate multiple events

Note: Veh Prowl is only Larceny category displayed



For Additional Information on Incidents
 pertaining to an Area, Trend, or Pattern
 Contact Information Analysis

0 0.2 0.4 0.6 0.8 1 Miles



THIS IS NOT A LEGAL DOCUMENT:
 The information shown on this map is compiled
 from various sources and is subject to constant
 revision. Information shown on this map should
 not be used to determine the location of facilities
 in relationship to property lines, section lines,
 streets, etc.

Sunday - Saturday

9/27/2020 TO 10/3/2020

SE - South Central District (P5)



A/C	Offense Statute	Address	Reported Date	Dist
SPC5EC				
C	ASSAULT 2D	400 E 8TH AVE	9/27/2020	P6
C	BURGLARY 2D COMMERCIAL	1000 S PERRY ST	9/29/2020	P5
C	MURDER 1D	3100 E 5TH AVE	10/1/2020	P6
C	THEFT 2D ALL OTHER	E PACIFIC AVE / S PINE ST	10/2/2020	P6
C	THEFT 2D FROM MOTOR VEHICLE	4200 E 2ND AVE	10/1/2020	P5
C	THEFT 2D VEHICLE PARTS AND ACCESSORIES	3000 E SPRAGUE AVE	9/30/2020	P5
C	THEFT 3D ALL OTHER	100 S ALTAMONT ST	9/27/2020	P5
C	THEFT 3D ALL OTHER	1400 E FRONT AVE	9/28/2020	P5
C	THEFT 3D ALL OTHER	2400 E SPRAGUE AVE	9/30/2020	P5
C	THEFT 3D ALL OTHER	4100 E 2ND AVE	9/30/2020	P5
C	THEFT 3D ALL OTHER	1000 E 2ND AVE	10/2/2020	P5
C	THEFT 3D ALL OTHER	2400 E HARTSON AVE	10/3/2020	P5
C	THEFT 3D CITY SHOPLIFTING	300 S THOR ST	10/2/2020	P6
C	THEFT 3D FROM MOTOR VEHICLE	300 S SHERMAN ST	9/29/2020	P5
C	THEFT 3D FROM MOTOR VEHICLE	400 E SPRAGUE AVE	9/29/2020	P5
C	THEFT 3D FROM MOTOR VEHICLE	S HELENA ST / E 11TH AVE	9/29/2020	P5
C	THEFT 3D FROM MOTOR VEHICLE	600 S HELENA ST	9/30/2020	P5
C	THEFT 3D FROM MOTOR VEHICLE	0 E SPOKANE FALLS BLVD	10/3/2020	P5
C	THEFT 3D VEHICLE PARTS AND ACCESSORIES	3100 E SPRAGUE AVE	9/29/2020	P5
C	THEFT OF MOTOR VEHICLE	400 S THOR ST	10/1/2020	P6
SPC5GP				
C	ASSAULT 1D	1900 E DESMET AVE	9/27/2020	P6
C	MAIL THEFT	2600 E BOONE AVE	10/3/2020	P5
C	RESIDENTIAL BURGLARY	2300 E SHARP AVE	9/28/2020	P6
A	RESIDENTIAL BURGLARY	1500 E DESMET AVE	9/28/2020	P6
C	THEFT 2D VEHICLE PARTS AND ACCESSORIES	2900 E SOUTH RIVERTON AVE	9/30/2020	P5
C	THEFT 3D FROM MOTOR VEHICLE	2400 E SOUTH RIVERTON AVE	9/30/2020	P6
C	THEFT 3D FROM MOTOR VEHICLE	1900 N COOK ST	9/30/2020	P6
C	THEFT 3D FROM MOTOR VEHICLE	1600 E MISSION AVE	9/30/2020	P5
C	THEFT OF MOTOR VEHICLE	2400 E SOUTH RIVERTON AVE	9/30/2020	P6

POLICE SUMMARY - Ending: Saturday, October 3, 2020



SE - Southeast District (P6)

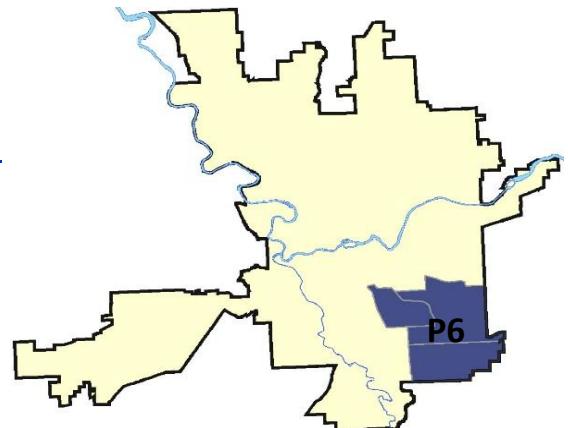
Preliminary IBR Counts

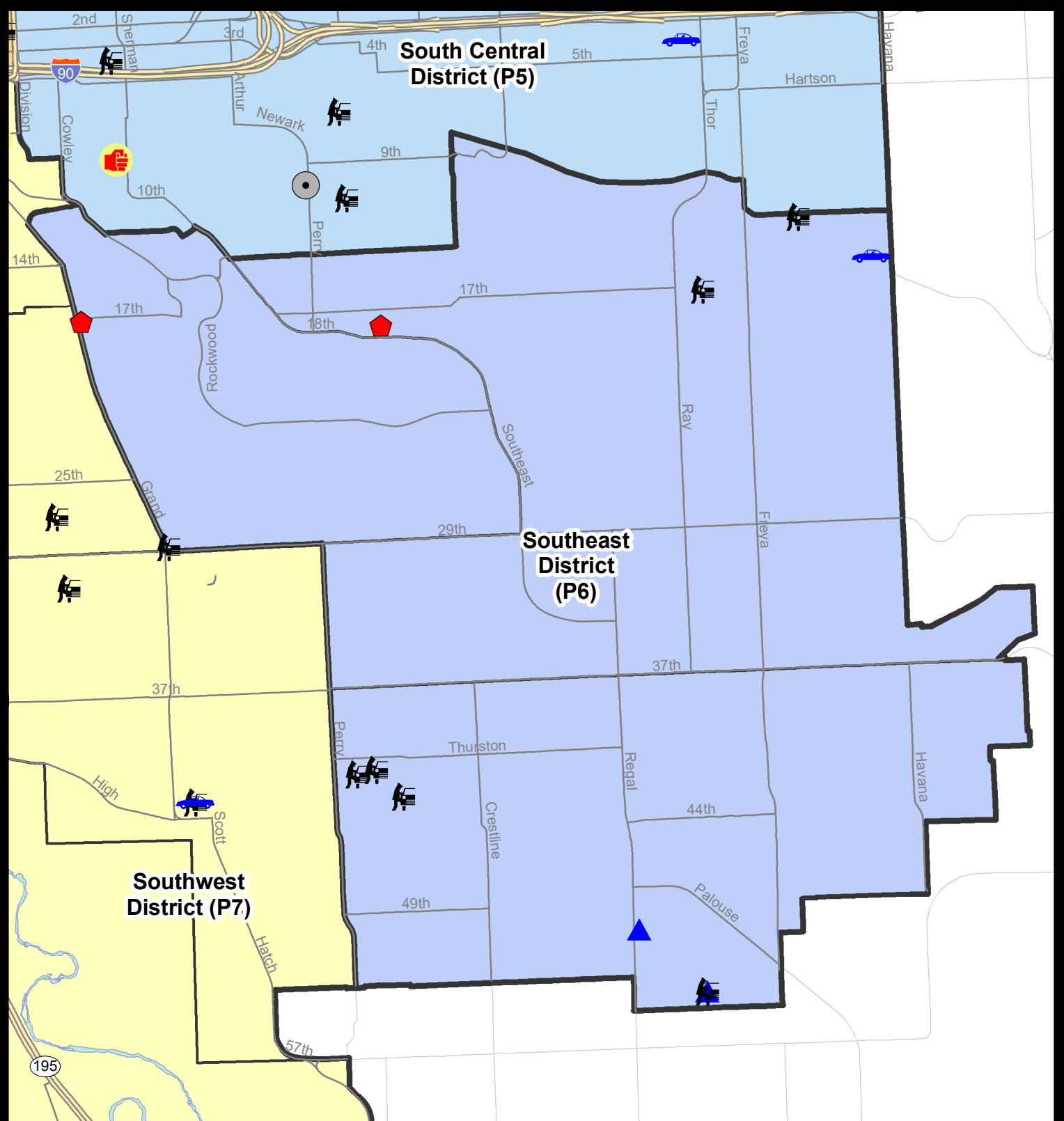
NIBRS Categories (Part 1 Selected)		7 Day Comparison			28 Day Comparison			YTD Comparison		
		Current	Prior	Percent	Current	Prior	Percent	Current	Prior	Percent
Violent	Criminal Homicide	0	0		0	0		1	0	
	Rape	0	0		1	2	-50.00%	9	13	-30.77%
	Robbery - Commercial	0	1	-100.00%	1	0		5	2	150.00%
	Robbery - Person	0	0		1	1	0.00%	6	9	-33.33%
	Aggravated Assault - Non DV	0	0		1	1	0.00%	10	12	-16.67%
	Aggravated Assault - DV	0	0		0	0		14	20	-30.00%
	Violent Total:		0	1	-100.00%	4	4	0.00%	45	56
Property	Burglary - Residential	2	0		5	3	66.67%	53	54	-1.85%
	Burglary Garage	2	2	0.00%	8	4	100.00%	74	61	21.31%
	Burglary Commercial	0	1	-100.00%	1	1	0.00%	15	9	66.67%
	Larceny	15	14	7.14%	48	60	-20.00%	469	563	-16.70%
	Vehicle Theft	1	1	0.00%	3	5	-40.00%	51	55	-7.27%
	Arson	0	0		1	0		5	1	400.00%
	Property Total:		20	18	11.11%	66	73	-9.59%	667	743
Preliminary Part 1 Crime Totals:		20	19	5.26%	70	77	-9.09%	712	799	-10.89%
Current 7 Day Period:		9/27/2020 - 10/3/2020			Prior 7 Day Period:		9/20/2020 - 9/26/2020			
Current 28 Day Period:		9/6/2020 - 10/3/2020			Prior 28 Day Period:		8/9/2020 - 9/5/2020			
Current YTD Day Period:		1/1/2020 - 10/3/2020			Prior YTD Period:		1/1/2019 - 10/3/2019			

Prepared by SPD Crime Analysis Office - Monday, October 5, 2020

NOTE: SPD moved from UCR to the NIBRS reporting standard on 10/4/16 following the transition to a new RMS System. Numbers on CompStat reports prior to this date should not be used as a comparison to those on this report. Additional info on these reporting standards can be found on the FBI website: <https://ucr.fbi.gov/nibrs-overview>

This chart represents Preliminary counts of selected crime categories from Police Case Reports. Full statistical analysis to determine the confidence level of this data has not been performed. The % change columns on the preliminary counts differ from the percentage change on the NIBRS crime report, sometimes significantly. The CompStat report is designed for operational use and includes only selected NIBRS categories and coding less complex than full NIBRS rules. Official statistics for these and other NIBRS categories can be found on WASPC & FBI websites once available.





City of Spokane
Southeast District (P6)
Selected Crime Codes
2020-09-27 to 2020-10-03

Prepared By:
Crime Analysis Unit
Spokane Police Department

Legend

Criminal Homicide	Robbery Person	Burglary Commercial
Rape	Aggravated Assault	Vehicle Prowling
Robbery Commercial	Burglary Residential	Vehicle Theft
	Burglary Garage	Arson

*Cases Represent LERMS Crime Codes
 Points may indicate multiple events
 Note: Veh Prowl is only Larceny displayed*

0 0.15 0.3 0.6 Miles

Geographic Information System

SPokane Police

*THIS IS NOT A LEGAL DOCUMENT:
 The information shown on this map is compiled from various sources and is subject to constant revision. Information shown on this map should not be used to determine the location of facilities in relationship to property lines, section lines, streets, etc.*

For Additional Information on Incidents pertaining to an Area, Trend, or Pattern Contact Information Analysis

Sunday - Saturday

9/27/2020 TO 10/3/2020

SE - Southeast District (P6)



A/C	Offense Statute	Address	Reported Date	Dist
<u>SPC6LH</u>				
C	RESIDENTIAL BURGLARY	1700 E 18TH AVE	9/29/2020	P6
C	THEFT 3D FROM MOTOR VEHICLE	3300 E 17TH AVE	9/28/2020	P6
C	THEFT 3D FROM MOTOR VEHICLE	3800 E 13TH AVE	9/30/2020	P5
C	THEFT 3D SHOPLIFTING	2500 E 29TH AVE	9/28/2020	P6
C	THEFT 3D SHOPLIFTING	2900 E 29TH AVE	9/29/2020	P6
C	THEFT OF A FIREARM FROM BUILDING	3600 E 35TH AVE	9/29/2020	P6
C	THEFT OF MOTOR VEHICLE	E 16TH AVE / S CUBA ST	9/27/2020	P6
<u>SPC6RW</u>				
C	BURGLARY 2D FENCED AREA	2200 E 29TH AVE	10/2/2020	P6
C	MAIL THEFT	1500 E 27TH AVE	10/1/2020	P5
C	MAIL THEFT	1500 E 27TH AVE	10/1/2020	P5
C	RESIDENTIAL BURGLARY	1700 S GRAND BLVD	10/3/2020	P7
C	THEFT 3D ALL OTHER	900 E ROCKWOOD BLVD	9/27/2020	P6
C	THEFT 3D FROM MOTOR VEHICLE	2800 S GRAND BLVD	9/30/2020	P6
<u>SPC6SG</u>				
C	BURGLARY 2D GARAGE	3300 E 55TH AVE	9/28/2020	P5
C	BURGLARY 2D GARAGE	5000 S REGAL ST	10/2/2020	P5
C	THEFT 2D VEHICLE PARTS AND ACCESSORIES	5000 S REGAL ST	9/29/2020	P6
C	THEFT 3D FROM MOTOR VEHICLE	3300 E 55TH AVE	9/28/2020	P6
A	THEFT 3D FROM MOTOR VEHICLE	4100 S HOGAN ST	9/29/2020	P6
C	THEFT 3D FROM MOTOR VEHICLE	4000 S HELENA ST	9/29/2020	P6
C	THEFT 3D FROM MOTOR VEHICLE	4200 S PITTSBURG ST	10/2/2020	P6

POLICE SUMMARY - Ending: Saturday, October 3, 2020



SW - Southwest District (P7)

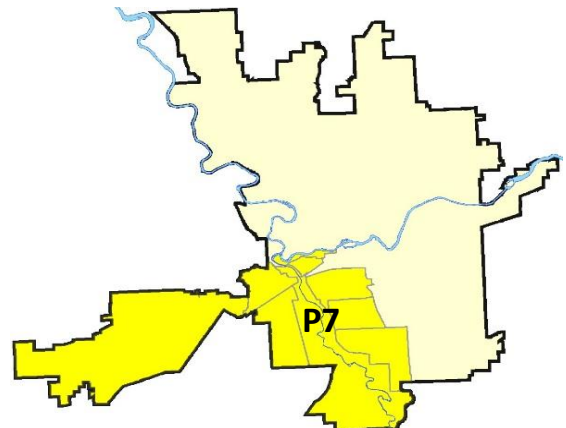
Preliminary IBR Counts

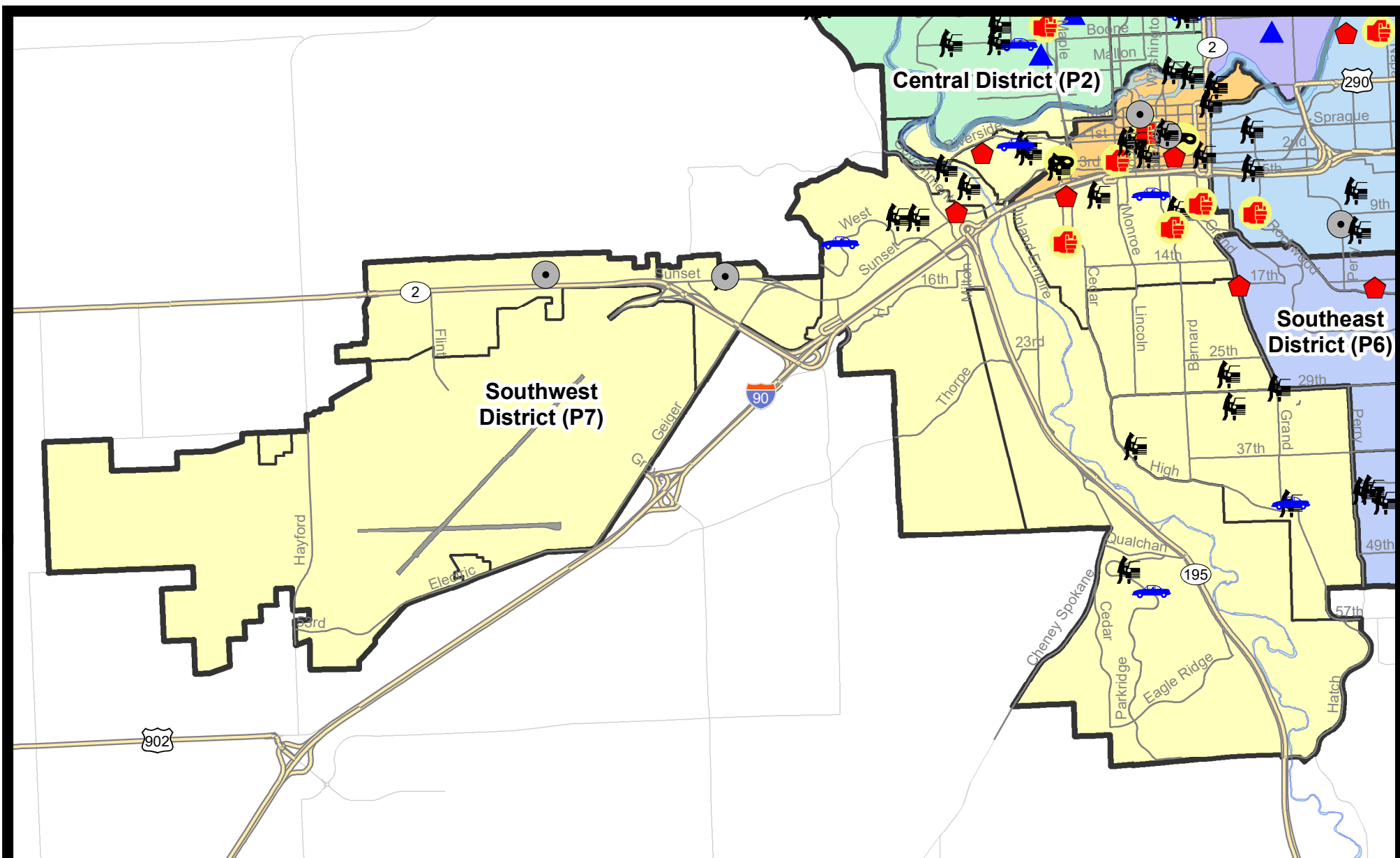
NIBRS Categories (Part 1 Selected)		7 Day Comparison			28 Day Comparison			YTD Comparison		
		Current	Prior	Percent	Current	Prior	Percent	Current	Prior	Percent
Violent	Criminal Homicide	0	0		0	0		1	0	
	Rape	0	2	-100.00%	3	2	50.00%	24	17	41.18%
	Robbery - Commercial	0	0		0	0		2	1	100.00%
	Robbery - Person	0	0		2	2	0.00%	21	18	16.67%
	Aggravated Assault - Non DV	2	0		3	9	-66.67%	40	51	-21.57%
	Aggravated Assault - DV	1	1	0.00%	3	4	-25.00%	26	32	-18.75%
	Violent Total:	3	3	0.00%	11	17	-35.29%	114	119	-4.20%
Property	Burglary - Residential	3	2	50.00%	11	13	-15.38%	99	91	8.79%
	Burglary Garage	0	0		2	11	-81.82%	63	73	-13.70%
	Burglary Commercial	2	0		3	3	0.00%	43	37	16.22%
	Larceny	34	27	25.93%	120	130	-7.69%	1032	930	10.97%
	Vehicle Theft	5	2	150.00%	12	10	20.00%	124	89	39.33%
	Arson	0	0		0	2	-100.00%	10	2	400.00%
	Property Total:	44	31	41.94%	148	169	-12.43%	1371	1222	12.19%
Preliminary Part 1 Crime Totals:		47	34	38.24%	159	186	-14.52%	1485	1341	10.74%
Current 7 Day Period:		9/27/2020 - 10/3/2020			Prior 7 Day Period:		9/20/2020 - 9/26/2020			
Current 28 Day Period:		9/6/2020 - 10/3/2020			Prior 28 Day Period:		8/9/2020 - 9/5/2020			
Current YTD Day Period:		1/1/2020 - 10/3/2020			Prior YTD Period:		1/1/2019 - 10/3/2019			

Prepared by SPD Crime Analysis Office - Monday, October 5, 2020

NOTE: SPD moved from UCR to the NIBRS reporting standard on 10/4/16 following the transition to a new RMS System. Numbers on CompStat reports prior to this date should not be used as a comparison to those on this report. Additional info on these reporting standards can be found on the FBI website: <https://ucr.fbi.gov/nibrs-overview>

This chart represents Preliminary counts of selected crime categories from Police Case Reports. Full statistical analysis to determine the confidence level of this data has not been performed. The % change columns on the preliminary counts differ from the percentage change on the NIBRS crime report, sometimes significantly. The CompStat report is designed for operational use and includes only selected NIBRS categories and coding less complex than full NIBRS rules. Official statistics for these and other NIBRS categories can be found on WASPC & FBI websites once available.





City of Spokane
Southwest District (P7)
Selected
Crime Types
2020-09-27 to 2020-10-03
 Prepared By:
 Crime Analysis Unit
 Spokane Police Department

Legend

NIBRS Events



Robbery Commercial

Robbery Person



Aggravated Assault



Burglary Residential



Burglary Garage



Burglary Commercial



Vehicle Prowling



Vehicle Theft



Arson

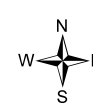
Cases Represent LERMS Crime Codes
 Points may indicate multiple events

Note: Veh Prowl is only Larceny category displayed



For Additional Information on Incidents
 pertaining to an Area, Trend, or Pattern
 Contact Information Analysis

0 0.2 0.4 0.6 0.8 1 1.2 1.4 1.6 Miles



THIS IS NOT A LEGAL DOCUMENT:
 The information shown on this map is compiled
 from various sources and is subject to constant
 revision. Information shown on this map should
 not be used to determine the location of facilities
 in relationship to property lines, section lines,
 streets, etc.



Sunday - Saturday

9/27/2020 TO 10/3/2020

SE - Southwest District (P7)



A/C	Offense Statute	Address	Reported Date	Dist
<u>SPD7BA</u>				
A	RESIDENTIAL BURGLARY	2400 W PACIFIC AVE	10/1/2020	P7
A	THEFT 3D FROM MOTOR VEHICLE	1900 W 1ST AVE	9/27/2020	P7
C	THEFT 3D FROM MOTOR VEHICLE	1900 W PACIFIC AVE	9/30/2020	P5
C	THEFT OF MOTOR VEHICLE	2000 W 1ST AVE	9/28/2020	P7
<u>SPD7CH</u>				
C	ASSAULT 1D	1600 W 11TH AVE	10/1/2020	P7
C	ASSAULT 2D	W CLIFF AVE / S STEVENS ST	9/30/2020	P7
C	ASSAULT OF A CHILD 3D WEAPON OR NEGLIGENT INJURY	100 W 8TH AVE	10/3/2020	P6
C	BURGLARY 1D FROM RESIDENCE	1500 W 6TH AVE	9/28/2020	P7
C	MAIL THEFT	1100 W 5TH AVE	9/29/2020	P7
C	MAIL THEFT	700 S MAPLE ST	10/1/2020	P7
C	THEFT 2D ALL OTHER	1500 W 6TH AVE	9/27/2020	P7
C	THEFT 2D ALL OTHER	1300 S GRAND BLVD	9/28/2020	P7
C	THEFT 3D ALL OTHER	400 W 14TH AVE	10/3/2020	P7
C	THEFT 3D FROM MOTOR VEHICLE	300 W 8TH AVE	10/1/2020	P7
C	THEFT 3D FROM MOTOR VEHICLE	1200 W 6TH AVE	10/2/2020	P7
C	THEFT 3D VEHICLE PARTS AND ACCESSORIES	100 W 8TH AVE	9/30/2020	P7
C	THEFT 3D VEHICLE PARTS AND ACCESSORIES	1200 W 6TH AVE	10/2/2020	P7
C	THEFT OF A FIREARM FROM BUILDING	1500 W 6TH AVE	9/28/2020	P7
C	THEFT OF MOTOR VEHICLE	W 6TH AVE / S HOWARD ST	9/28/2020	P8
<u>SPD7CS</u>				
C	THEFT 2D FROM MOTOR VEHICLE	4200 S HATCH ST	10/2/2020	P7
C	THEFT 2D FROM MOTOR VEHICLE	3300 S JEFFERSON DR	10/2/2020	P7
C	THEFT 2D SHOPLIFTING	3000 S GRAND BLVD	10/3/2020	P7
C	THEFT 3D ALL OTHER	1200 E 29TH AVE	10/3/2020	P7
C	THEFT 3D FROM MOTOR VEHICLE	3000 S TEKOA ST	9/27/2020	P7
C	THEFT 3D SHOPLIFTING	800 E 29TH AVE	9/30/2020	P5
C	THEFT 3D VEHICLE PARTS AND ACCESSORIES	3900 S SHERMAN ST	10/2/2020	P7
A	THEFT OF MOTOR VEHICLE	4200 S HATCH ST	10/2/2020	P7
<u>SPD7LC</u>				
C	THEFT 2D FROM MOTOR VEHICLE	500 S A ST	9/30/2020	P7
C	THEFT 2D FROM MOTOR VEHICLE	S A ST / W RIVERSIDE AVE	10/3/2020	P7
C	THEFT 3D FROM MOTOR VEHICLE	1100 W BOLAN AVE	9/28/2020	P7
C	THEFT OF MOTOR VEHICLE	5200 S LINCOLN WAY	9/28/2020	P7
<u>SPD7MC</u>				
C	THEFT 3D FROM MOTOR VEHICLE	0 E 27TH AVE	10/1/2020	P5

<u>A/C</u>	<u>Offense Statute</u>	<u>Address</u>	<u>Reported Date</u>	<u>Dist</u>
<u>SPD7WH</u>				
C	RESIDENTIAL BURGLARY	2800 W 7TH AVE	10/2/2020	P7
C	THEFT 2D ALL OTHER	2700 W SUNSET BLVD	10/1/2020	P7
C	THEFT 2D FROM BUILDING	1500 S RUSTLE ST	9/28/2020	P7
C	THEFT 2D FROM MOTOR VEHICLE	3200 W 7TH AVE	9/30/2020	P7
C	THEFT 3D ALL OTHER	2900 W RIVERSIDE AVE	9/27/2020	P7
C	THEFT 3D ALL OTHER	1400 S ASSEMBLY RD	9/28/2020	P7
C	THEFT 3D ALL OTHER	3200 W NORTH LOOP AVE	10/1/2020	P7
C	THEFT 3D FROM MOTOR VEHICLE	3400 W 7TH AVE	9/29/2020	P7
C	THEFT 3D VEHICLE PARTS AND ACCESSORIES	1300 S WESTCLIFF PL	9/30/2020	P5
C	THEFT OF MOTOR VEHICLE	W WEST DR / S WESTCLIFF PL	9/28/2020	P7
<u>SPD7WP</u>				
C	BURGLARY 1D COMMERCIAL	5600 W SUNSET HWY	10/1/2020	P7
C	BURGLARY 2D COMMERCIAL	7700 W SUNSET HWY	9/27/2020	P7
C	THEFT 2D FROM MOTOR VEHICLE	5600 W SUNSET HWY	10/1/2020	P7
C	THEFT 3D SHOPLIFTING	1500 S LEWIS ST	9/28/2020	P7
C	THEFT 3D VEHICLE PARTS AND ACCESSORIES	9700 W FLIGHT DR	9/28/2020	P7

SPOKANE POLICE DEPARTMENT

DOWNTOWN

Police Service Area



PSA Commander

Captain David Singley



POLICE SUMMARY - Ending: Saturday, October 3, 2020

DOWNTOWN PRECINCT (P8)



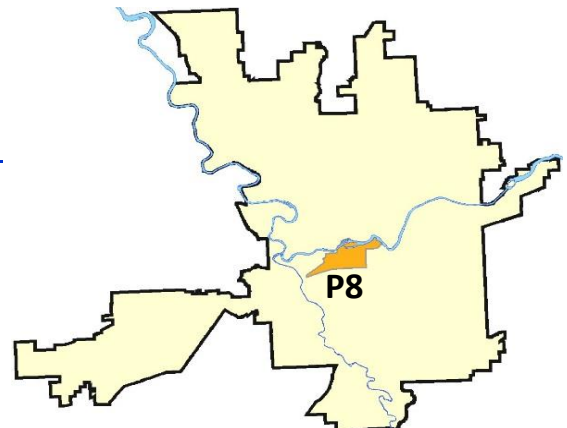
Preliminary IBR Counts


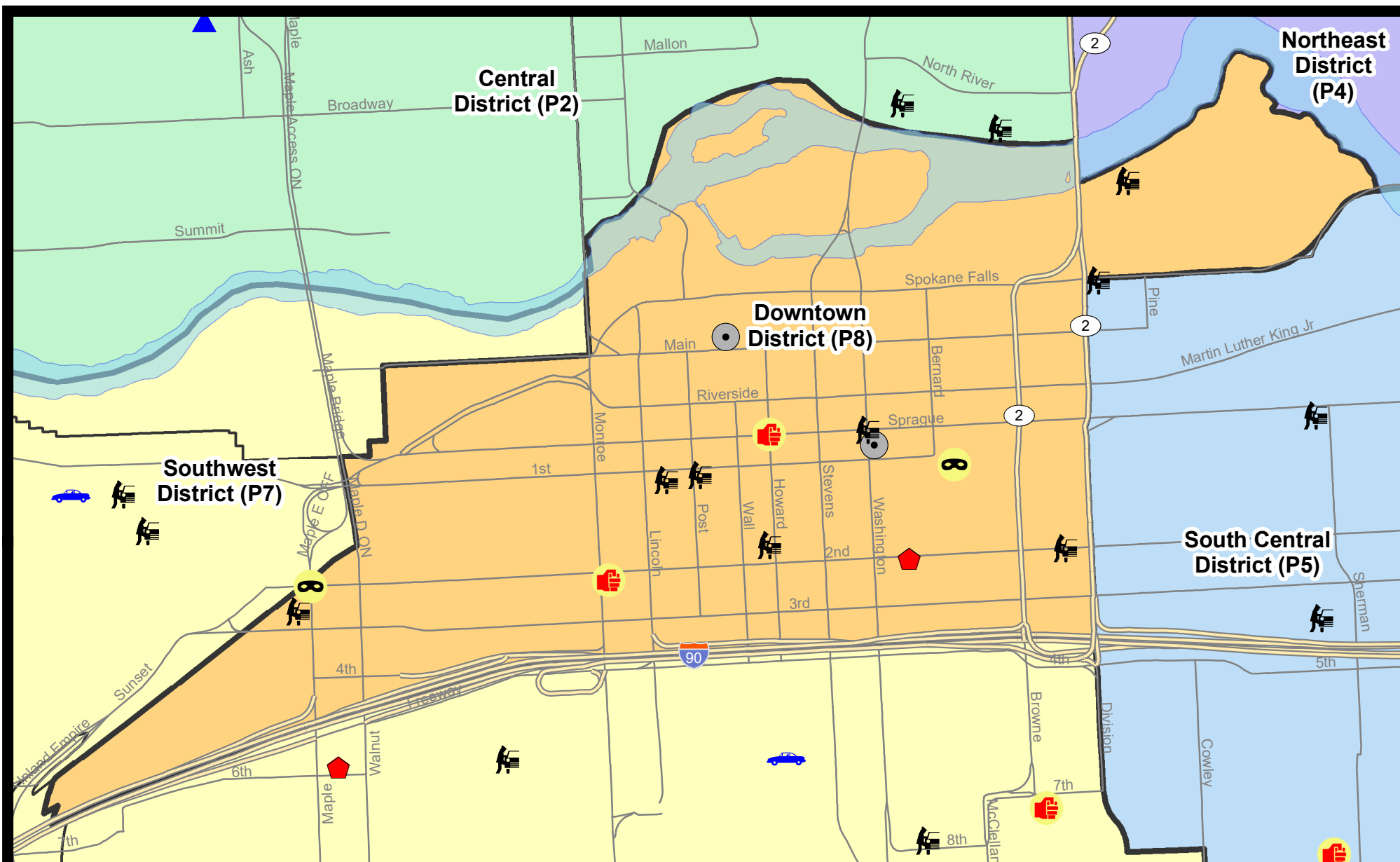
NIBRS Categories (Part 1 Selected)		7 Day Comparison			28 Day Comparison			YTD Comparison		
		Current	Prior	Percent	Current	Prior	Percent	Current	Prior	Percent
Violent	Criminal Homicide	1	0		1	1	0.00%	4	1	300.00%
	Rape	0	1	-100.00%	3	2	50.00%	13	28	-53.57%
	Robbery - Commercial	0	0		0	0		4	9	-55.56%
	Robbery - Person	2	0		3	5	-40.00%	42	35	20.00%
	Aggravated Assault - Non DV	1	2	-50.00%	4	9	-55.56%	66	87	-24.14%
	Aggravated Assault - DV	1	0		1	2	-50.00%	15	11	36.36%
Violent Total:		5	3	66.67%	12	19	-36.84%	144	171	-15.79%
Property	Burglary - Residential	1	2	-50.00%	3	1	200.00%	14	14	0.00%
	Burglary Garage	0	1	-100.00%	2	1	100.00%	4	1	300.00%
	Burglary Commercial	2	2	0.00%	7	3	133.33%	76	57	33.33%
	Larceny	15	17	-11.76%	63	64	-1.56%	590	739	-20.16%
	Vehicle Theft	0	1	-100.00%	4	3	33.33%	48	48	0.00%
	Arson	0	0		0	0		8	7	14.29%
Property Total:		18	23	-21.74%	79	72	9.72%	740	866	-14.55%
Preliminary Part 1 Crime Totals:		23	26	-11.54%	91	91	0.00%	884	1037	-14.75%
Current 7 Day Period:		9/27/2020 - 10/3/2020			Prior 7 Day Period:		9/20/2020 - 9/26/2020			
Current 28 Day Period:		9/6/2020 - 10/3/2020			Prior 28 Day Period:		8/9/2020 - 9/5/2020			
Current YTD Day Period:		1/1/2020 - 10/3/2020			Prior YTD Period:		1/1/2019 - 10/3/2019			

Prepared by SPD Crime Analysis Office - Monday, October 5, 2020

NOTE: SPD moved from UCR to the NIBRS reporting standard on 10/4/16 following the transition to a new RMS System. Numbers on CompStat reports prior to this date should not be used as a comparison to those on this report. Additional info on these reporting standards can be found on the FBI website: <https://ucr.fbi.gov/nibrs-overview>

This chart represents Preliminary counts of selected crime categories from Police Case Reports. Full statistical analysis to determine the confidence level of this data has not been performed. The % change columns on the preliminary counts differ from the percentage change on the NIBRS crime report, sometimes significantly. The CompStat report is designed for operational use and includes only selected NIBRS categories and coding less complex than full NIBRS rules. Official statistics for these and other NIBRS categories can be found on WASPC & FBI websites once available.





City of Spokane
Downtown District (P8)
Selected
Crime Types
2020-09-27 to 2020-10-03
 Prepared By:
 Crime Analysis Unit
 Spokane Police Department

Legend

NIBRS Events



Cases Represent LERMS Crime Codes
 Points may indicate multiple events
 Note: Veh Prowl is only Larceny category displayed



For Additional Information on Incidents
 pertaining to an Area, Trend, or Pattern
 Contact Information Analysis

0 0.2 Miles



THIS IS NOT A LEGAL DOCUMENT:
 The information shown on this map is compiled
 from various sources and is subject to constant
 revision. Information shown on this map should
 not be used to determine the location of facilities
 in relationship to property lines, section lines,
 streets, etc.



Sunday - Saturday

9/27/2020 TO 10/3/2020

SW - Downtown District (P8)



A/C	Offense Statute	Address	Reported Date	Dist
SPD8RS				
C	ASSAULT 2D	900 W 2ND AVE	9/29/2020	P8
C	ASSAULT 2D	W SPRAGUE AVE / N HOWARD ST	10/3/2020	P8
C	BURGLARY 2D COMMERCIAL	700 W MAIN AVE	9/30/2020	P8
C	BURGLARY 2D COMMERCIAL	0 S WASHINGTON ST	10/2/2020	P8
C	MURDER 2D	0 W MAIN AVE	10/2/2020	P8
C	RESIDENTIAL BURGLARY	300 W 2ND AVE	9/27/2020	P8
C	ROBBERY 1D PERSON	S MAPLE ST / W 2ND AVE	9/30/2020	P7
C	ROBBERY 2D PERSON	200 W 1ST AVE	10/1/2020	P6
C	THEFT 2D ALL OTHER	0 W 2ND AVE	10/3/2020	P8
C	THEFT 2D ALL OTHER	600 W RIVERSIDE AVE	10/3/2020	P8
C	THEFT 2D FROM BUILDING	0 S WASHINGTON ST	10/2/2020	P8
C	THEFT 2D FROM MOTOR VEHICLE	400 N RIVERPOINT BLVD	10/1/2020	P8
C	THEFT 2D FROM MOTOR VEHICLE	100 S HOWARD ST	10/3/2020	P8
C	THEFT 3D ALL OTHER	0 N POST ST	10/1/2020	P8
C	THEFT 3D FROM BUILDING	100 W 3RD AVE	9/30/2020	P8
C	THEFT 3D FROM BUILDING	1000 W 1ST AVE	10/3/2020	P8
A	THEFT 3D FROM MOTOR VEHICLE	100 S POST ST	9/28/2020	P8
C	THEFT 3D FROM MOTOR VEHICLE	1600 W 3RD AVE	9/30/2020	P8
C	THEFT 3D FROM MOTOR VEHICLE	400 N RIVERPOINT BLVD	9/30/2020	P8
C	THEFT 3D FROM MOTOR VEHICLE	W SPRAGUE AVE / N WASHINGTON ST	10/3/2020	P8
C	THEFT 3D SHOPLIFTING	700 W MAIN AVE	9/30/2020	P8
C	THEFT OF A FIREARM FROM MOTOR VEHICLE	W 2ND AVE / S STATE ST	9/28/2020	P8
C	THEFT OF A FIREARM FROM MOTOR VEHICLE	800 W 1ST AVE	9/28/2020	P8

POLICE SUMMARY - Ending: Saturday, October 3, 2020



Other Jurisdiction or Unk District

Preliminary IBR Counts

NIBRS Categories (Part 1 Selected)		7 Day Comparison			28 Day Comparison			YTD Comparison		
		Current	Prior	Percent	Current	Prior	Percent	Current	Prior	Percent
Violent	Criminal Homicide	0	0		0	0		0	0	
	Rape	0	0		0	0		2	6	-66.67%
	Robbery - Commercial	0	0		0	0		1	0	
	Robbery - Person	0	0		0	0		0	0	
	Aggravated Assault - Non DV	0	0		0	1	-100.00%	5	3	66.67%
	Aggravated Assault - DV	0	1	-100.00%	1	1	0.00%	6	2	200.00%
Violent Total:		0	1	-100.00%	1	2	-50.00%	14	11	27.27%
Property	Burglary - Residential	0	0		0	0		0	1	-100.00%
	Burglary Garage	0	0		0	0		0	2	-100.00%
	Burglary Commercial	0	0		0	0		0	1	-100.00%
	Larceny	0	0		2	3	-33.33%	25	19	31.58%
	Vehicle Theft	0	0		0	0		5	4	25.00%
	Arson	0	0		0	0		1	0	
Property Total:		0	0		2	3	-33.33%	31	27	14.81%
Preliminary Part 1 Crime Totals:		0	1	-100.00%	3	5	-40.00%	45	38	18.42%
Current 7 Day Period:		9/27/2020 - 10/3/2020			Prior 7 Day Period:		9/20/2020 - 9/26/2020			
Current 28 Day Period:		9/6/2020 - 10/3/2020			Prior 28 Day Period:		8/9/2020 - 9/5/2020			
Current YTD Day Period:		1/1/2020 - 10/3/2020			Prior YTD Period:		1/1/2019 - 10/3/2019			

Prepared by SPD Crime Analysis Office - Monday, October 5, 2020

NOTE: SPD moved from UCR to the NIBRS reporting standard on 10/4/16 following the transition to a new RMS System. [Numbers on CompStat reports prior to this date should not be used as a comparison to those on this report.](#) Additional info on these reporting standards can be found on the FBI website: <https://ucr.fbi.gov/nibrs-overview>

This chart represents Preliminary counts of selected crime categories from Police Case Reports. Full statistical analysis to determine the confidence level of this data has not been performed. The % change columns on the preliminary counts differ from the percentage change on the NIBRS crime report, sometimes significantly. The CompStat report is designed for operational use and includes only selected NIBRS categories and coding less complex than full NIBRS rules. Official statistics for these and other NIBRS categories can be found on WASPC & FBI websites once available.

Sunday - Saturday

9/27/2020 TO 10/3/2020

Other Jurisdiction/Unk District



A/C	Offense Statute	Address	Reported Date	Dist
------------	------------------------	----------------	----------------------	-------------

#Type!				#Typ
--------	--	--	--	------