

SPOKANE POLICE DEPARTMENT

PRELIMINARY CITYWIDE IBR CRIME REPORT



Preliminary IBR Counts

CHIEF OF POLICE

Period Ending: Saturday, September 26, 2020

Craig Meidl

NIBRS Categories (Part 1 Selected)		7 Day Comparison			28 Day Comparison			YTD Comparison		
		Current	Prior	Percent	Current	Prior	Percent	Current	Prior	Percent
Violent	Criminal Homicide	0	0		0	3	-100.00%	11	4	175.00%
	Rape	8	7	14.29%	23	20	15.00%	158	198	-20.20%
	Robbery - Commercial	3	1	200.00%	4	7	-42.86%	55	62	-11.29%
	Robbery - Person	1	9	-88.89%	17	18	-5.56%	165	165	0.00%
	Aggravated Assault - Non DV	8	7	14.29%	29	51	-43.14%	363	420	-13.57%
	Aggravated Assault - DV	6	6	0.00%	22	23	-4.35%	238	268	-11.19%
Violent Total:		26	30	-13.33%	95	122	-22.13%	990	1117	-11.37%
Property	Burglary - Residential	15	17	-11.76%	61	50	22.00%	614	664	-7.53%
	Burglary Garage	13	9	44.44%	39	47	-17.02%	437	429	1.86%
	Burglary Commercial	15	13	15.38%	49	35	40.00%	363	317	14.51%
	Larceny	209	206	1.46%	790	816	-3.19%	6962	8020	-13.19%
	Vehicle Theft	21	17	23.53%	82	86	-4.65%	900	971	-7.31%
	Arson	3	2	50.00%	10	20	-50.00%	87	36	141.67%
Property Total:		276	264	4.55%	1031	1054	-2.18%	9363	10437	-10.29%
Preliminary Part 1 Crime Totals:		302	294	2.72%	1126	1176	-4.25%	10353	11554	-10.39%
Current 7 Day Period:		9/20/2020 - 9/26/2020			Prior 7 Day Period:		9/13/2020 - 9/19/2020			
Current 28 Day Period:		8/30/2020 - 9/26/2020			Prior 28 Day Period:		8/2/2020 - 8/29/2020			
Current YTD Day Period:		1/1/2020 - 9/26/2020			Prior YTD Period:		1/1/2019 - 9/26/2019			

Prepared by SPD Crime Analysis Office - Monday, September 28, 2020

NOTE: SPD moved from UCR to the NIBRS reporting standard on 10/4/16 following the transition to a new RMS System. Numbers on CompStat reports prior to this date should not be used as a comparison to those on this report. Additional info on these reporting standards can be found on the FBI website: <https://ucr.fbi.gov/nibrs-overview>

This chart represents Preliminary counts of selected crime categories from Police Case Reports. Full statistical analysis to determine the confidence level of this data has not been performed. The % change columns on the preliminary counts differ from the percentage change on the NIBRS crime report, sometimes significantly. The CompStat report is designed for operational use and includes only selected NIBRS categories and coding less complex than full NIBRS rules. Official statistics for these and other NIBRS categories can be found on WASPC & FBI websites once available.



SPOKANE POLICE DEPARTMENT



NORTH

Police Service Area

PSA Commander

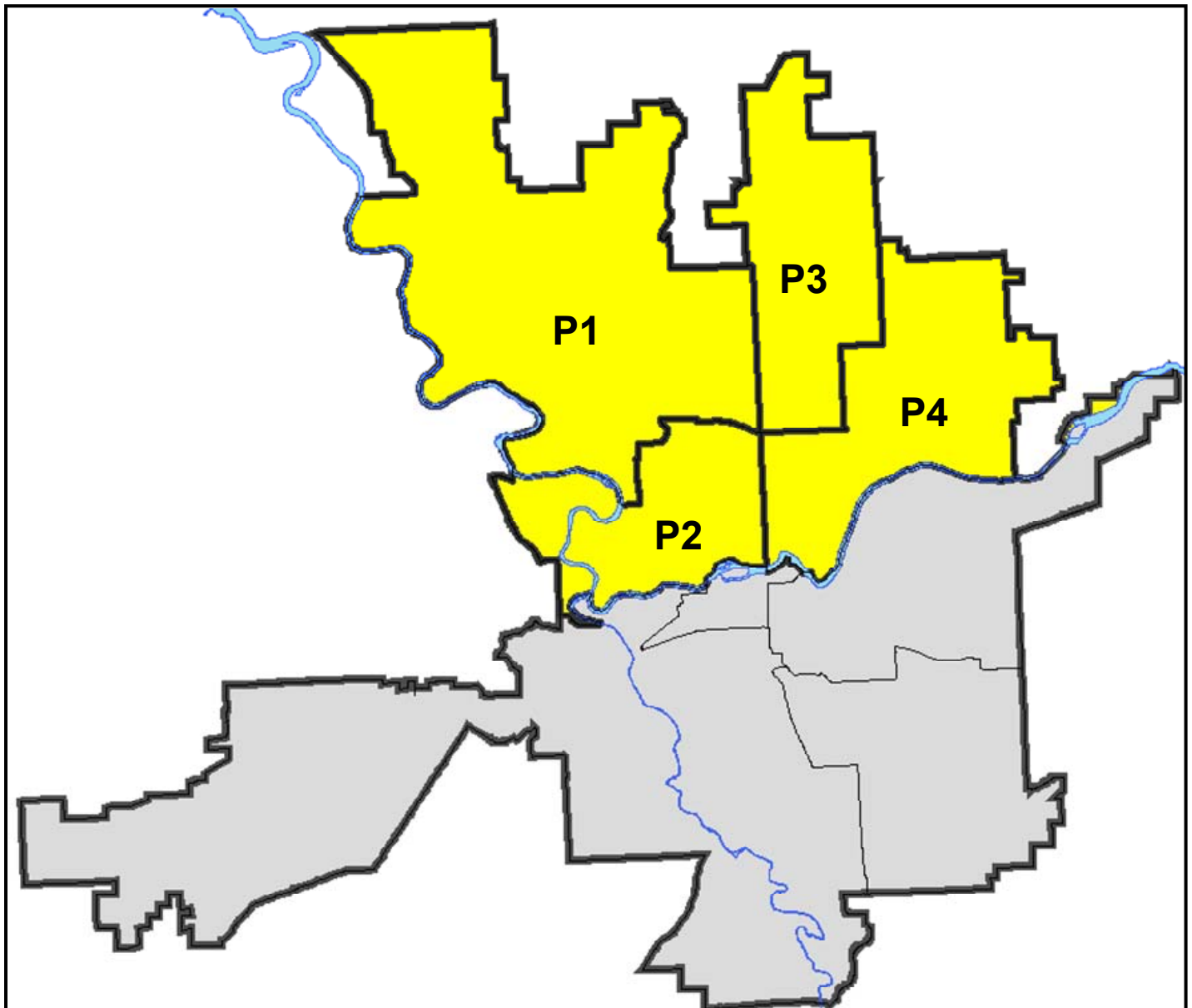
Captain Mark Griffiths

Northwest District (P1)

Central District (P2)

Neva-Wood District (P3)

Northeast District (P4)



POLICE SUMMARY - Ending: Saturday, September 26, 2020

NORTH PRECINCT (P1, P2, P3, and P4)



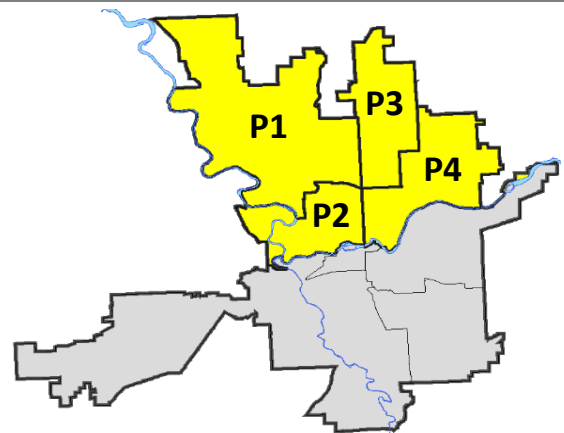
Preliminary IBR Counts

NIBRS Categories (Part 1 Selected)		7 Day Comparison			28 Day Comparison			YTD Comparison		
		Current	Prior	Percent	Current	Prior	Percent	Current	Prior	Percent
Violent	Criminal Homicide	0	0		0	1	-100.00%	5	1	400.00%
	Rape	4	3	33.33%	11	8	37.50%	90	116	-22.41%
	Robbery - Commercial	2	1	100.00%	3	5	-40.00%	39	47	-17.02%
	Robbery - Person	0	3	-100.00%	7	6	16.67%	76	81	-6.17%
	Aggravated Assault - Non DV	6	4	50.00%	20	24	-16.67%	189	215	-12.09%
	Aggravated Assault - DV	4	5	-20.00%	17	10	70.00%	144	161	-10.56%
Violent Total:		16	16	0.00%	58	54	7.41%	543	621	-12.56%
Property	Burglary - Residential	9	10	-10.00%	39	28	39.29%	378	447	-15.44%
	Burglary Garage	9	5	80.00%	27	26	3.85%	273	268	1.87%
	Burglary Commercial	10	7	42.86%	30	17	76.47%	161	150	7.33%
	Larceny	136	129	5.43%	504	460	9.57%	4168	4973	-16.19%
	Vehicle Theft	11	10	10.00%	50	53	-5.66%	559	656	-14.79%
	Arson	3	2	50.00%	7	16	-56.25%	52	20	160.00%
Property Total:		178	163	9.20%	657	600	9.50%	5591	6514	-14.17%
Preliminary Part 1 Crime Totals:		194	179	8.38%	715	654	9.33%	6134	7135	-14.03%
Current 7 Day Period:		9/20/2020 - 9/26/2020			Prior 7 Day Period:		9/13/2020 - 9/19/2020			
Current 28 Day Period:		8/30/2020 - 9/26/2020			Prior 28 Day Period:		8/2/2020 - 8/29/2020			
Current YTD Day Period:		1/1/2020 - 9/26/2020			Prior YTD Period:		1/1/2019 - 9/26/2019			

Prepared by SPD Crime Analysis Office - Monday, September 28, 2020

NOTE: SPD moved from UCR to the NIBRS reporting standard on 10/4/16 following the transition to a new RMS System. [Numbers on CompStat reports prior to this date should not be used as a comparison to those on this report.](#) Additional info on these reporting standards can be found on the FBI website: <https://ucr.fbi.gov/nibrs-overview>

This chart represents Preliminary counts of selected crime categories from Police Case Reports. Full statistical analysis to determine the confidence level of this data has not been performed. The % change columns on the preliminary counts differ from the percentage change on the NIBRS crime report, sometimes significantly. The CompStat report is designed for operational use and includes only selected NIBRS categories and coding less complex than full NIBRS rules. Official statistics for these and other NIBRS categories can be found on WASPC & FBI websites once available.



POLICE SUMMARY - Ending: Saturday, September 26, 2020



NW - Northwest District (P1)

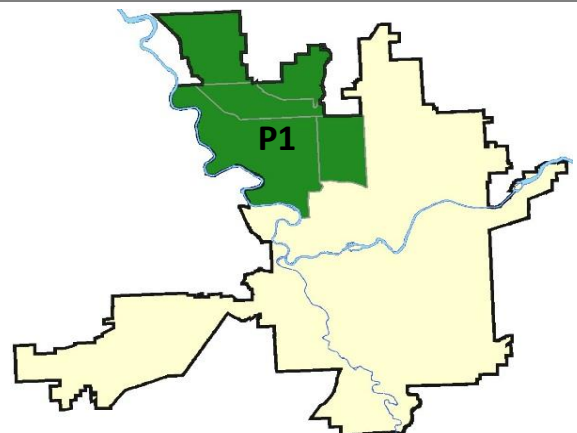
Preliminary IBR Counts

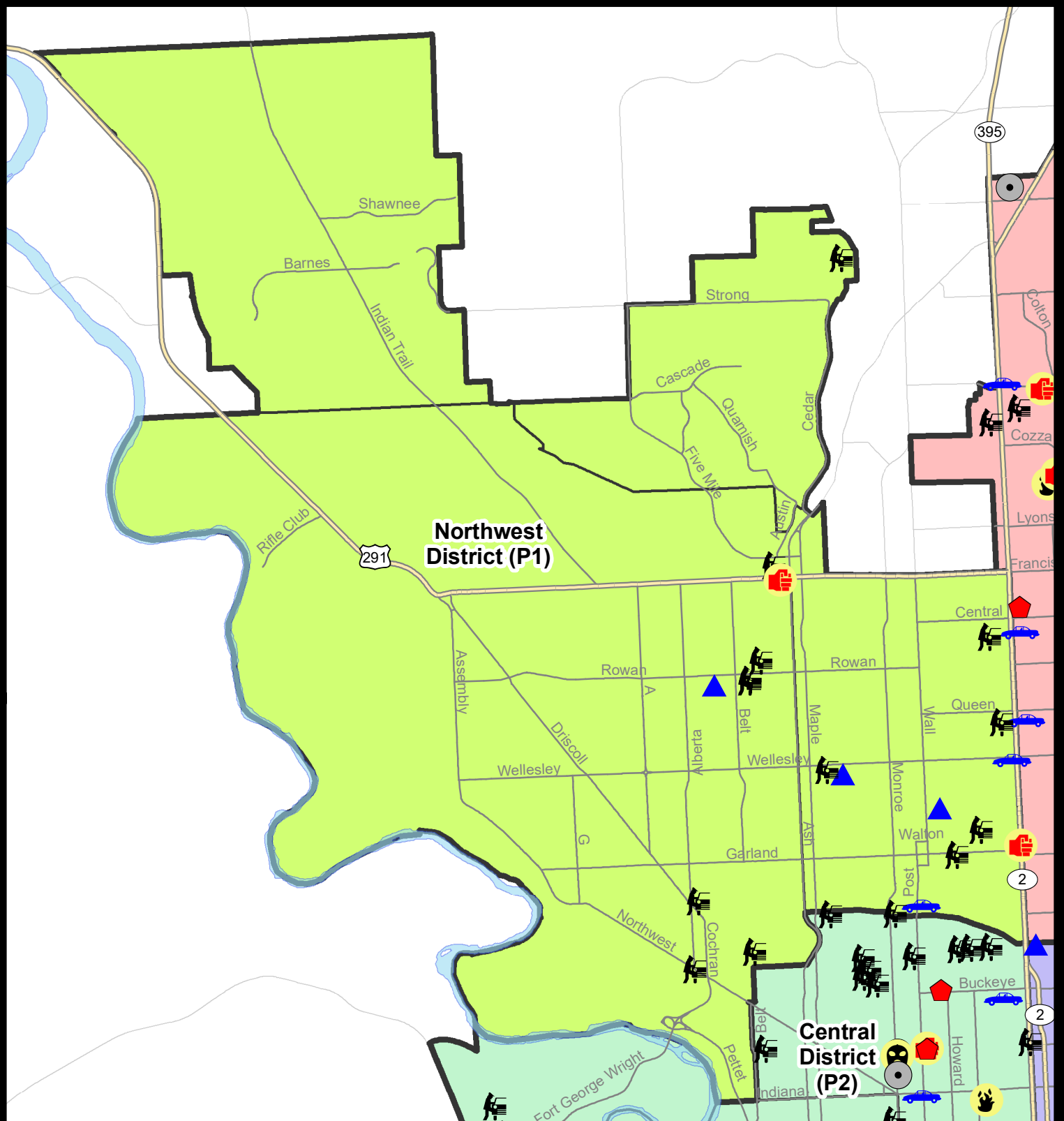
NIBRS Categories (Part 1 Selected)		7 Day Comparison			28 Day Comparison			YTD Comparison		
		Current	Prior	Percent	Current	Prior	Percent	Current	Prior	Percent
Violent	Criminal Homicide	0	0		0	0		1	0	
	Rape	0	0		0	1	-100.00%	18	27	-33.33%
	Robbery - Commercial	0	0		0	4	-100.00%	6	5	20.00%
	Robbery - Person	0	1	-100.00%	2	1	100.00%	12	13	-7.69%
	Aggravated Assault - Non DV	0	0		1	2	-50.00%	23	29	-20.69%
	Aggravated Assault - DV	1	1	0.00%	4	1	300.00%	37	36	2.78%
Violent Total:		1	2	-50.00%	7	9	-22.22%	97	110	-11.82%
Property	Burglary - Residential	0	3	-100.00%	7	5	40.00%	77	105	-26.67%
	Burglary Garage	3	3	0.00%	8	5	60.00%	86	83	3.61%
	Burglary Commercial	0	0		1	0		19	24	-20.83%
	Larceny	30	31	-3.23%	126	97	29.90%	951	936	1.60%
	Vehicle Theft	2	1	100.00%	6	10	-40.00%	90	115	-21.74%
	Arson	0	1	-100.00%	1	4	-75.00%	10	5	100.00%
Property Total:		35	39	-10.26%	149	121	23.14%	1233	1268	-2.76%
Preliminary Part 1 Crime Totals:		36	41	-12.20%	156	130	20.00%	1330	1378	-3.48%
Current 7 Day Period:		9/20/2020 - 9/26/2020			Prior 7 Day Period:		9/13/2020 - 9/19/2020			
Current 28 Day Period:		8/30/2020 - 9/26/2020			Prior 28 Day Period:		8/2/2020 - 8/29/2020			
Current YTD Day Period:		1/1/2020 - 9/26/2020			Prior YTD Period:		1/1/2019 - 9/26/2019			

Prepared by SPD Crime Analysis Office - Monday, September 28, 2020

NOTE: SPD moved from UCR to the NIBRS reporting standard on 10/4/16 following the transition to a new RMS System. [Numbers on CompStat reports prior to this date should not be used as a comparison to those on this report.](#) Additional info on these reporting standards can be found on the FBI website: <https://ucr.fbi.gov/nibrs-overview>

This chart represents Preliminary counts of selected crime categories from Police Case Reports. Full statistical analysis to determine the confidence level of this data has not been performed. The % change columns on the preliminary counts differ from the percentage change on the NIBRS crime report, sometimes significantly. The CompStat report is designed for operational use and includes only selected NIBRS categories and coding less complex than full NIBRS rules. Official statistics for these and other NIBRS categories can be found on WASPC & FBI websites once available.





City of Spokane
Northwest District (P1)
Selected Crime Codes
2020-09-20 to 2020-09-26
 Prepared By:
Crime Analysis Unit
Spokane Police Department

Legend

NIBRS Events

Criminal Homicide	Robbery Person	Burglary Commercial
Rape	Aggravated Assault	Vehicle Prowling
Robbery Commercial	Burglary Residential	Vehicle Theft
	Burglary Garage	Arson

*Cases Represent LERMS Crime Codes
 Points may indicate multiple events
 Note: Veh Prowl is only Larceny displayed*

For Additional Information on Incidents pertaining to an Area, Trend, or Pattern Contact Information Analysis

0 0.25 0.5 1 Miles

SPokane

THIS IS NOT A LEGAL DOCUMENT:
 The information shown on this map is compiled from various sources and is subject to constant revision. Information shown on this map should not be used to determine the location of facilities in relationship to property lines, section lines, streets, etc.

Sunday - Saturday

9/20/2020 TO 9/26/2020

NW - Northwest District (P1)



A/C	Offense Statute	Address	Reported Date	Dist
<u>SPA1BS</u>				
C	THEFT 2D FROM MOTOR VEHICLE	1800 W FRANCIS AVE	9/21/2020	P1
C	THEFT 2D SHOPLIFTING	1900 W FRANCIS AVE	9/26/2020	P2
C	THEFT 3D CITY ALL OTHER	2500 W FRANCIS AVE	9/24/2020	P1
<u>SPA1FM</u>				
C	MAIL THEFT	3500 W HORIZON AVE	9/22/2020	P1
C	THEFT 2D FROM MOTOR VEHICLE	9000 N BRADBURY DR	9/23/2020	P1
<u>SPA1NH</u>				
C	BURGLARY 2D GARAGE	4500 N HAWTHORNE ST	9/22/2020	P1
C	BURGLARY 2D GARAGE	4200 N HOWARD ST	9/22/2020	P1
C	THEFT 2D FROM MOTOR VEHICLE	4600 N WALNUT ST	9/20/2020	P1
C	THEFT 3D ALL OTHER	500 W JOSEPH AVE	9/25/2020	P2
C	THEFT 3D FROM BUILDING	400 W ROWAN AVE	9/20/2020	P1
C	THEFT 3D FROM BUILDING	800 W CORA AVE	9/23/2020	P1
C	THEFT 3D FROM MOTOR VEHICLE	4000 N CALISPEL ST	9/21/2020	P1
C	THEFT 3D FROM MOTOR VEHICLE	500 W GARLAND AVE	9/21/2020	P1
C	THEFT 3D FROM MOTOR VEHICLE	5000 N ATLANTIC ST	9/23/2020	P1
C	THEFT 3D FROM MOTOR VEHICLE	900 W CORA AVE	9/23/2020	P1
A	THEFT 3D FROM MOTOR VEHICLE	100 W FRANKLIN CT	9/25/2020	P1
C	THEFT OF MOTOR VEHICLE	4600 N DIVISION ST	9/20/2020	P1
C	THEFT OF MOTOR VEHICLE	700 W GORDON AVE	9/24/2020	P2
<u>SPA1NW</u>				
C	ASSAULT 2D	6200 N OAK ST	9/25/2020	P1
C	BURGLARY 2D GARAGE	2300 W SANSON AVE	9/24/2020	P1
C	MAIL THEFT	2200 W DECATUR AVE	9/25/2020	P1
C	THEFT 1D POCKET PICKING	2200 W WELLESLEY AVE	9/23/2020	P1
C	THEFT 2D ALL OTHER	W WELLESLEY AVE / N ASSEMBLY ST	9/20/2020	P1
C	THEFT 2D FROM MOTOR VEHICLE	W NORTHWEST BLVD / N ALBERTA ST	9/22/2020	P1
C	THEFT 3D ALL OTHER	3800 W QUEEN AVE	9/25/2020	P1
C	THEFT 3D ALL OTHER	3200 W WELLESLEY AVE	9/25/2020	P1
C	THEFT 3D ALL OTHER	2600 W COLUMBIA AVE	9/25/2020	P2
C	THEFT 3D FROM MOTOR VEHICLE	5400 N ELGIN ST	9/22/2020	P1
C	THEFT 3D FROM MOTOR VEHICLE	5600 N CANNON ST	9/22/2020	P1
C	THEFT 3D FROM MOTOR VEHICLE	5400 N ELGIN ST	9/22/2020	P1
C	THEFT 3D FROM MOTOR VEHICLE	2500 W GORDON AVE	9/23/2020	P1
A	THEFT 3D FROM MOTOR VEHICLE	2100 W EUCLID AVE	9/23/2020	P2
C	THEFT 3D SHOPLIFTING	2400 W WELLESLEY AVE	9/20/2020	P1
C	THEFT 3D VEHICLE PARTS AND ACCESSORIES	2100 W CLEVELAND AVE	9/20/2020	P1

For protection of victim privacy, the entire address on sexual assault crimes has been redacted.

<u>A/C</u>	<u>Offense Statute</u>	<u>Address</u>	<u>Reported Date</u>	<u>Dist</u>
C	THEFT 3D VEHICLE PARTS AND ACCESSORIES	2600 W CROWN AVE	9/21/2020	P1
C	THEFT 3D VEHICLE PARTS AND ACCESSORIES	5400 N ELGIN ST	9/22/2020	P1

POLICE SUMMARY - Ending: Saturday, September 26, 2020



NW - North Central District (P2)

Preliminary IBR Counts

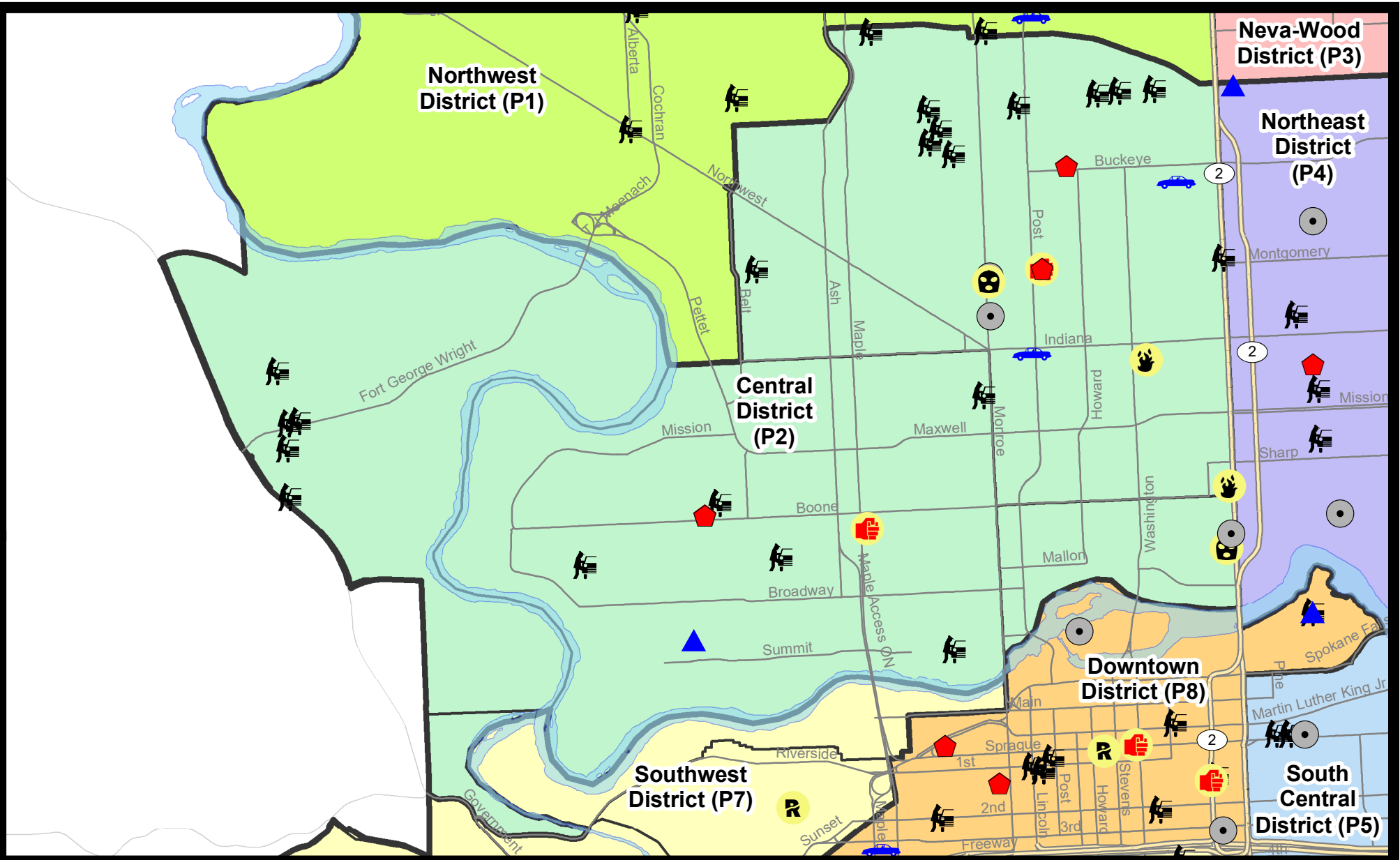
NIBRS Categories (Part 1 Selected)		7 Day Comparison			28 Day Comparison			YTD Comparison		
		Current	Prior	Percent	Current	Prior	Percent	Current	Prior	Percent
Violent	Criminal Homicide	0	0		0	0		1	1	0.00%
	Rape	1	3	-66.67%	4	3	33.33%	31	29	6.90%
	Robbery - Commercial	2	0		2	1	100.00%	5	5	0.00%
	Robbery - Person	0	1	-100.00%	2	3	-33.33%	23	17	35.29%
	Aggravated Assault - Non DV	2	3	-33.33%	8	5	60.00%	47	62	-24.19%
	Aggravated Assault - DV	2	1	100.00%	6	4	50.00%	36	37	-2.70%
Violent Total:		7	8	-12.50%	22	16	37.50%	143	151	-5.30%
Property	Burglary - Residential	5	5	0.00%	17	11	54.55%	110	104	5.77%
	Burglary Garage	1	1	0.00%	4	10	-60.00%	50	62	-19.35%
	Burglary Commercial	3	1	200.00%	5	3	66.67%	27	33	-18.18%
	Larceny	34	31	9.68%	90	95	-5.26%	806	998	-19.24%
	Vehicle Theft	2	1	100.00%	11	19	-42.11%	151	130	16.15%
	Arson	2	1	100.00%	4	6	-33.33%	19	7	171.43%
Property Total:		47	40	17.50%	131	144	-9.03%	1163	1334	-12.82%
Preliminary Part 1 Crime Totals:		54	48	12.50%	153	160	-4.38%	1306	1485	-12.05%
Current 7 Day Period:		9/20/2020 - 9/26/2020			Prior 7 Day Period:		9/13/2020 - 9/19/2020			
Current 28 Day Period:		8/30/2020 - 9/26/2020			Prior 28 Day Period:		8/2/2020 - 8/29/2020			
Current YTD Day Period:		1/1/2020 - 9/26/2020			Prior YTD Period:		1/1/2019 - 9/26/2019			

Prepared by SPD Crime Analysis Office - Monday, September 28, 2020

NOTE: SPD moved from UCR to the NIBRS reporting standard on 10/4/16 following the transition to a new RMS System. [Numbers on CompStat reports prior to this date should not be used as a comparison to those on this report.](#) Additional info on these reporting standards can be found on the FBI website: <https://ucr.fbi.gov/nibrs-overview>

This chart represents Preliminary counts of selected crime categories from Police Case Reports. Full statistical analysis to determine the confidence level of this data has not been performed. The % change columns on the preliminary counts differ from the percentage change on the NIBRS crime report, sometimes significantly. The CompStat report is designed for operational use and includes only selected NIBRS categories and coding less complex than full NIBRS rules. Official statistics for these and other NIBRS categories can be found on WASPC & FBI websites once available.





City of Spokane
Central District (P2)
Selected
Crime Types
2020-09-20 to 2020-09-26
 Prepared By:
 Crime Analysis Unit
 Spokane Police Department

Legend


NIBRS Events

- | | | | |
|-------------------|--------------------|----------------------|---------------------|
| Criminal Homicide | Robbery Commercial | Aggravated Assault | Burglary Commercial |
| Rape | Robbery Person | Burglary Residential | Vehicle Prowling |
| | | Burglary Garage | Vehicle Theft |
| | | | Arson |

Cases Represent LERMS Crime Codes
 Points may indicate multiple events
 Note: Veh Prowl is only Larceny category displayed



For Additional Information on Incidents
 pertaining to an Area, Trend, or Pattern
 Contact Information Analysis



THIS IS NOT A LEGAL DOCUMENT:
 The information shown on this map is compiled
 from various sources and is subject to constant
 revision. Information shown on this map should
 not be used to determine the location of facilities
 in relationship to property lines, section lines,
 streets, etc.



Sunday - Saturday

9/20/2020 TO 9/26/2020

NW - Central District (P2)



A/C	Offense Statute	Address	Reported Date	Dist
SPA2EG				
C	ARSON 2D	300 W NORA AVE	9/22/2020	P2
C	ARSON 2D	1200 N DIVISION ST	9/24/2020	P2
C	ASSAULT 2D	700 W MONTGOMERY AVE	9/21/2020	P1
C	ASSAULT 2D	700 W MONTGOMERY AVE	9/22/2020	P1
C	BURGLARY 1D FROM RESIDENCE	700 W MONTGOMERY AVE	9/21/2020	P1
C	BURGLARY 1D FROM RESIDENCE	700 W MONTGOMERY AVE	9/22/2020	P1
C	BURGLARY 2D COMMERCIAL	2200 N MONROE ST	9/22/2020	P1
C	BURGLARY 2D COMMERCIAL	2000 N MONROE ST	9/23/2020	P2
C	RESIDENTIAL BURGLARY	600 W BUCKEYE AVE	9/21/2020	P4
C	ROBBERY 2D COMMERCIAL	2200 N MONROE ST	9/22/2020	P2
C	THEFT 2D ALL OTHER	1700 W MONTGOMERY AVE	9/24/2020	P2
C	THEFT 2D ALL OTHER	2200 N DIVISION ST	9/25/2020	P2
C	THEFT 2D ALL OTHER	2700 N POST ST	9/26/2020	P2
C	THEFT 2D FROM MOTOR VEHICLE	400 W EUCLID AVE	9/22/2020	P2
C	THEFT 2D FROM MOTOR VEHICLE	1200 W FREDERICK AVE	9/23/2020	P2
C	THEFT 2D FROM MOTOR VEHICLE	1200 W CLEVELAND AVE	9/23/2020	P2
C	THEFT 2D FROM MOTOR VEHICLE	800 W FREDERICK AVE	9/25/2020	P2
C	THEFT 3D ALL OTHER	3000 N ATLANTIC ST	9/21/2020	P2
C	THEFT 3D ALL OTHER	N MONROE ST / W MONTGOMERY AVE	9/22/2020	P2
C	THEFT 3D ALL OTHER	3200 N MONROE ST	9/22/2020	P2
C	THEFT 3D ALL OTHER	1400 N LINCOLN ST	9/23/2020	P2
C	THEFT 3D CITY ALL OTHER	2000 N MADISON ST	9/25/2020	P2
C	THEFT 3D FROM MOTOR VEHICLE	2800 N MADISON ST	9/21/2020	P2
C	THEFT 3D FROM MOTOR VEHICLE	3000 N STEVENS ST	9/22/2020	P2
C	THEFT 3D FROM MOTOR VEHICLE	200 W EUCLID AVE	9/22/2020	P2
C	THEFT 3D FROM MOTOR VEHICLE	2300 N CANNON ST	9/23/2020	P2
C	THEFT 3D FROM MOTOR VEHICLE	1100 W FAIRVIEW AVE	9/23/2020	P2
C	THEFT 3D FROM MOTOR VEHICLE	1400 W COURTLAND AVE	9/23/2020	P2
C	THEFT 3D VEHICLE PARTS AND ACCESSORIES	3100 N CALISPEL ST	9/21/2020	P2
C	THEFT OF MOTOR VEHICLE	1800 N POST ST	9/23/2020	P2
C	THEFT OF MOTOR VEHICLE	2600 N NORMANDIE ST	9/25/2020	P1
SPA2RS				
C	ASSAULT 1D	900 N DIVISION ST	9/21/2020	P1
C	BURGLARY 2D COMMERCIAL	1000 N DIVISION ST	9/23/2020	P2
C	ROBBERY 1D COMMERCIAL	900 N DIVISION ST	9/21/2020	P1
C	THEFT 2D ALL OTHER	600 W MALLON AVE	9/21/2020	P2
C	THEFT 2D ALL OTHER	100 W NORTH RIVER DR	9/22/2020	P2

A/C	Offense Statute	Address	Reported Date	Dist
<u>SPA2WC</u>				
C	ASSAULT 2D	1500 W GARDNER AVE	9/24/2020	P1
C	BURGLARY 2D GARAGE	2300 W BRIDGE AVE	9/23/2020	P2
C	RAPE 1D ORAL/ANAL OR SAME SEX		9/22/2020	P1
C	RESIDENTIAL BURGLARY	1200 N NETTLETON ST	9/25/2020	P1
C	RESIDENTIAL BURGLARY	1200 N NETTLETON ST	9/26/2020	P1
C	THEFT 2D ALL OTHER	1800 N ASH ST	9/22/2020	P2
C	THEFT 2D FROM MOTOR VEHICLE	2200 W SHARP AVE	9/21/2020	P2
C	THEFT 3D ALL OTHER	1400 W MALLON AVE	9/23/2020	P2
C	THEFT 3D ALL OTHER	1400 W MALLON AVE	9/24/2020	P2
A	THEFT 3D FROM MOTOR VEHICLE	1100 W SUMMIT PKWY	9/21/2020	P2
C	THEFT 3D FROM MOTOR VEHICLE	1900 W DEAN AVE	9/22/2020	P2
C	THEFT 3D FROM MOTOR VEHICLE	1000 W AUGUSTA AVE	9/24/2020	P2
A	THEFT 3D FROM MOTOR VEHICLE	2800 W DEAN AVE	9/25/2020	P2
<u>SPA2WH</u>				
C	THEFT 2D FROM MOTOR VEHICLE	4100 W FORT GEORGE WRIGHT DR	9/21/2020	P2
C	THEFT 2D FROM MOTOR VEHICLE	1600 N RIVER RIDGE BLVD	9/23/2020	P2
C	THEFT 2D FROM MOTOR VEHICLE	4100 W FORT GEORGE WRIGHT DR	9/23/2020	P2
C	THEFT 3D FROM MOTOR VEHICLE	4100 W FREEMONT RD	9/21/2020	P2
C	THEFT OF A FIREARM FROM MOTOR VEHICLE	1300 N ROGUE RIVER ST	9/20/2020	P2

POLICE SUMMARY - Ending: Saturday, September 26, 2020



NE - Neva-Wood District (P3)

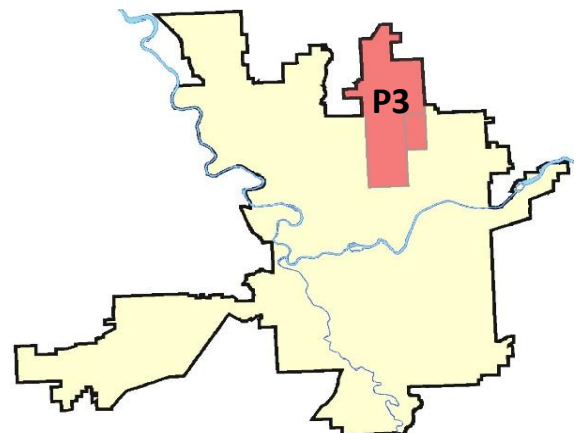
Preliminary IBR Counts

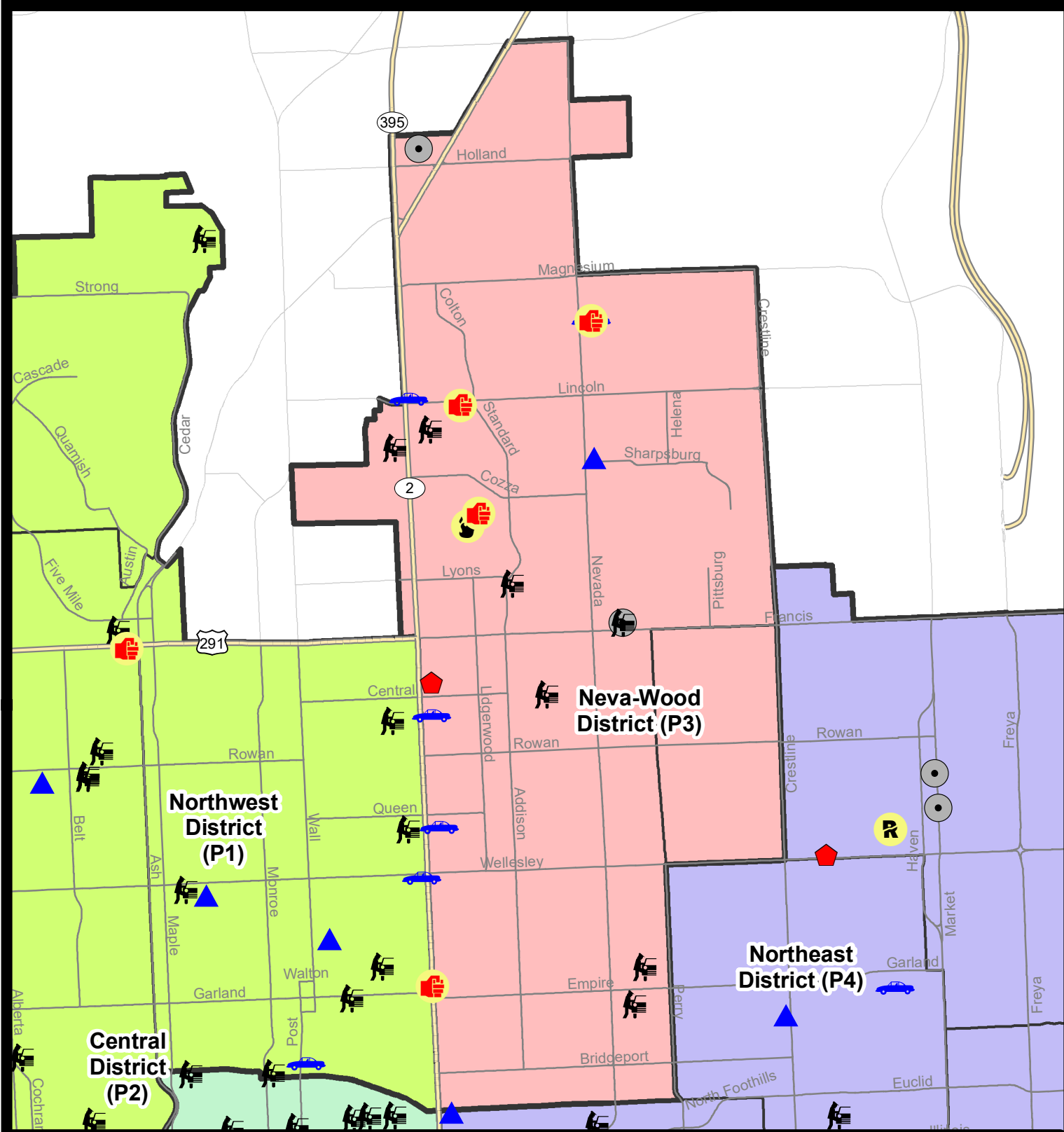
NIBRS Categories (Part 1 Selected)		7 Day Comparison			28 Day Comparison			YTD Comparison		
		Current	Prior	Percent	Current	Prior	Percent	Current	Prior	Percent
Violent	Criminal Homicide	0	0		0	1	-100.00%	2	0	
	Rape	0	0		4	2	100.00%	19	27	-29.63%
	Robbery - Commercial	0	1	-100.00%	1	0		24	24	0.00%
	Robbery - Person	0	0		1	1	0.00%	20	27	-25.93%
	Aggravated Assault - Non DV	3	1	200.00%	8	9	-11.11%	58	57	1.75%
	Aggravated Assault - DV	1	0		2	4	-50.00%	37	47	-21.28%
Violent Total:		4	2	100.00%	16	17	-5.88%	160	182	-12.09%
Property	Burglary - Residential	1	2	-50.00%	10	8	25.00%	95	122	-22.13%
	Burglary Garage	2	0		7	7	0.00%	79	81	-2.47%
	Burglary Commercial	2	3	-33.33%	11	11	0.00%	69	56	23.21%
	Larceny	35	44	-20.45%	163	166	-1.81%	1464	1823	-19.69%
	Vehicle Theft	4	6	-33.33%	18	7	157.14%	166	216	-23.15%
	Arson	1	0		1	2	-50.00%	9	4	125.00%
Property Total:		45	55	-18.18%	210	201	4.48%	1882	2302	-18.25%
Preliminary Part 1 Crime Totals:		49	57	-14.04%	226	218	3.67%	2042	2484	-17.79%
Current 7 Day Period:		9/20/2020 - 9/26/2020			Prior 7 Day Period:		9/13/2020 - 9/19/2020			
Current 28 Day Period:		8/30/2020 - 9/26/2020			Prior 28 Day Period:		8/2/2020 - 8/29/2020			
Current YTD Day Period:		1/1/2020 - 9/26/2020			Prior YTD Period:		1/1/2019 - 9/26/2019			

Prepared by SPD Crime Analysis Office - Monday, September 28, 2020

NOTE: SPD moved from UCR to the NIBRS reporting standard on 10/4/16 following the transition to a new RMS System. [Numbers on CompStat reports prior to this date should not be used as a comparison to those on this report.](#) Additional info on these reporting standards can be found on the FBI website: <https://ucr.fbi.gov/nibrs-overview>

This chart represents Preliminary counts of selected crime categories from Police Case Reports. Full statistical analysis to determine the confidence level of this data has not been performed. The % change columns on the preliminary counts differ from the percentage change on the NIBRS crime report, sometimes significantly. The CompStat report is designed for operational use and includes only selected NIBRS categories and coding less complex than full NIBRS rules. Official statistics for these and other NIBRS categories can be found on WASPC & FBI websites once available.





City of Spokane
Neva-Wood District (P3)
Selected Crime Codes
2020-09-20 to 2020-09-26
 Prepared By:
Crime Analysis Unit
Spokane Police Department

Legend

NIBRS Events

Criminal Homicide	Robbery Person	Burglary Commercial
Rape	Aggravated Assault	Vehicle Prowling
Robbery Commercial	Burglary Residential	Vehicle Theft
	Burglary Garage	Arson

*Cases Represent LERMS Crime Codes
 Points may indicate multiple events
 Note: Veh Prowl is only Larceny displayed*

SPokane Police

For Additional Information on Incidents pertaining to an Area, Trend, or Pattern Contact Information Analysis

0 0.2 0.4 0.8 Miles

Geographic Information System

SPokane

THIS IS NOT A LEGAL DOCUMENT. The information shown on this map is compiled from various sources and is subject to constant revision. Information shown on this map should not be used to determine the location of facilities in relationship to property lines, section lines, streets, etc.

Sunday - Saturday

9/20/2020 TO 9/26/2020

NE - Neva-Wood District (P3)



A/C	Offense Statute	Address	Reported Date	Dist
SPB3NL				
C	ARSON 2D	7000 N COLTON ST	9/26/2020	P3
C	ASSAULT 2D	8400 N NEVADA ST	9/23/2020	P2
C	ASSAULT 2D	200 E LINCOLN RD	9/25/2020	P4
C	ASSAULT 2D	N DIVISION ST / E GARLAND AVE	9/26/2020	P1
C	BURGLARY 1D COMMERCIAL	1200 E FRANCIS AVE	9/21/2020	P4
C	BURGLARY 2D COMMERCIAL	9600 N COLFAX RD	9/21/2020	P2
C	BURGLARY 2D FENCED AREA	1600 E FRANCIS AVE	9/25/2020	P4
C	BURGLARY 2D GARAGE	8400 N NEVADA ST	9/21/2020	P3
C	BURGLARY 2D GARAGE	1000 E SHARPSBURG AVE	9/25/2020	P3
C	DRIVE BY SHOOTING	200 E WEILE AVE	9/22/2020	P4
C	IBR Purposes Only - Theft of Motor Vehicle Parts or Accessori	6600 N DIVISION ST	9/20/2020	P4
C	RESIDENTIAL BURGLARY	5900 N RUBY ST	9/24/2020	P3
C	THEFT 1D ALL OTHER	9400 N DIVISION ST	9/22/2020	P3
C	THEFT 1D ALL OTHER	500 E GARLAND AVE	9/25/2020	P3
C	THEFT 2D ALL OTHER	9100 N NEWPORT HWY	9/22/2020	P3
C	THEFT 2D ALL OTHER	8400 N GENERAL GRANT WAY	9/23/2020	P3
C	THEFT 2D ALL OTHER	N NEVADA ST / E ROWAN AVE	9/24/2020	P3
C	THEFT 2D ALL OTHER	600 E WELLESLEY AVE	9/24/2020	P3
C	THEFT 2D ALL OTHER	9900 N NEWPORT HWY	9/25/2020	P3
C	THEFT 2D FROM MOTOR VEHICLE	7600 N DIVISION ST	9/20/2020	P3
C	THEFT 2D FROM MOTOR VEHICLE	7700 N DIVISION ST	9/23/2020	P3
C	THEFT 2D FROM MOTOR VEHICLE	600 E CENTRAL AVE	9/26/2020	P3
C	THEFT 2D SHOPLIFTING	9100 N NEWPORT HWY	9/20/2020	P3
C	THEFT 2D SHOPLIFTING	4700 N DIVISION ST	9/25/2020	P2
C	THEFT 2D SHOPLIFTING	4700 N DIVISION ST	9/25/2020	P3
C	THEFT 3D ALL OTHER	6500 N NEVADA ST	9/20/2020	P3
C	THEFT 3D ALL OTHER	700 E SANSON AVE	9/22/2020	P3
C	THEFT 3D ALL OTHER	9100 N NEWPORT HWY	9/22/2020	P3
C	THEFT 3D CITY FROM BUILDING	5900 N RUBY ST	9/24/2020	P3
C	THEFT 3D CITY SHOPLIFTING	9200 N NEVADA ST	9/21/2020	P2
C	THEFT 3D CITY SHOPLIFTING	4700 N DIVISION ST	9/22/2020	P4
C	THEFT 3D FROM BUILDING	6700 N DIVISION ST	9/21/2020	P3
C	THEFT 3D FROM BUILDING	5600 N LIDGERWOOD ST	9/23/2020	P4
C	THEFT 3D FROM MOTOR VEHICLE	1200 E WALTON AVE	9/20/2020	P3
C	THEFT 3D FROM MOTOR VEHICLE	6600 N ADDISON ST	9/23/2020	P2
C	THEFT 3D FROM MOTOR VEHICLE	1100 E PROVIDENCE AVE	9/25/2020	P3
C	THEFT 3D SHOPLIFTING	9600 N NEWPORT HWY	9/21/2020	P3
C	THEFT 3D SHOPLIFTING	9100 N NEWPORT HWY	9/22/2020	P3

For protection of victim privacy, the entire address on sexual assault crimes has been redacted.

<u>A/C</u>	<u>Offense Statute</u>	<u>Address</u>	<u>Reported Date</u>	<u>Dist</u>
C	THEFT 3D SHOPLIFTING	9100 N NEWPORT HWY	9/22/2020	P3
C	THEFT 3D SHOPLIFTING	9100 N NEWPORT HWY	9/22/2020	P3
C	THEFT 3D SHOPLIFTING	6600 N DIVISION ST	9/23/2020	P3
C	THEFT 3D SHOPLIFTING	4700 N DIVISION ST	9/25/2020	P2
C	THEFT 3D VEHICLE PARTS AND ACCESSORIES	900 E BEACON AVE	9/24/2020	P3
C	THEFT OF A FIREARM FROM MOTOR VEHICLE	1200 E FRANCIS AVE	9/21/2020	P3
C	THEFT OF MOTOR VEHICLE	8400 N NEVADA ST	9/21/2020	P4
C	THEFT OF MOTOR VEHICLE	7900 N DIVISION ST	9/21/2020	P4
C	THEFT OF MOTOR VEHICLE	4700 N DIVISION ST	9/23/2020	P3
C	THEFT OF MOTOR VEHICLE	5800 N DIVISION ST	9/25/2020	P3
C	THEFT WITH INTENT TO RESELL	9100 N NEWPORT HWY	9/26/2020	P3

POLICE SUMMARY - Ending: Saturday, September 26, 2020



NE - Northeast District (P4)

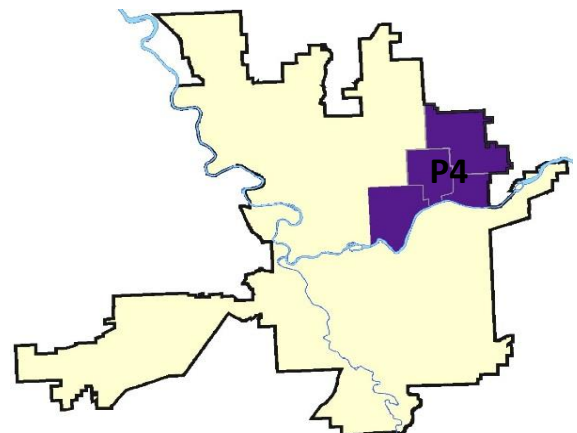
Preliminary IBR Counts

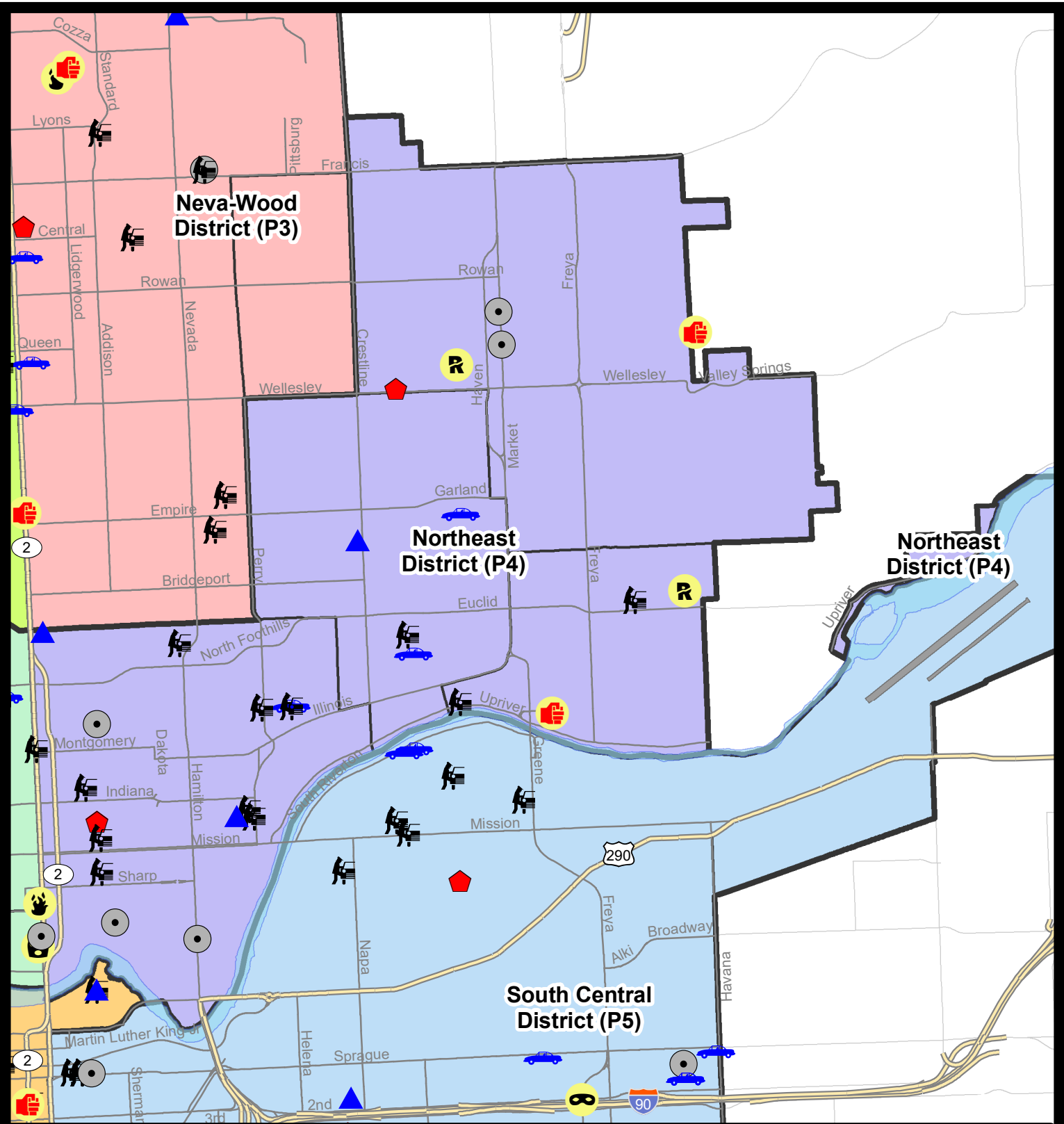
NIBRS Categories (Part 1 Selected)		7 Day Comparison			28 Day Comparison			YTD Comparison		
		Current	Prior	Percent	Current	Prior	Percent	Current	Prior	Percent
Violent	Criminal Homicide	0	0		0	0		1	0	
	Rape	3	0		3	2	50.00%	22	33	-33.33%
	Robbery - Commercial	0	0		0	0		4	13	-69.23%
	Robbery - Person	0	1	-100.00%	2	1	100.00%	21	24	-12.50%
	Aggravated Assault - Non DV	1	0		3	8	-62.50%	61	67	-8.96%
	Aggravated Assault - DV	0	3	-100.00%	5	1	400.00%	34	41	-17.07%
Violent Total:		4	4	0.00%	13	12	8.33%	143	178	-19.66%
Property	Burglary - Residential	3	0		5	4	25.00%	96	116	-17.24%
	Burglary Garage	3	1	200.00%	8	4	100.00%	58	42	38.10%
	Burglary Commercial	5	3	66.67%	13	3	333.33%	46	37	24.32%
	Larceny	37	23	60.87%	125	102	22.55%	947	1216	-22.12%
	Vehicle Theft	3	2	50.00%	15	17	-11.76%	152	195	-22.05%
	Arson	0	0		1	4	-75.00%	14	4	250.00%
Property Total:		51	29	75.86%	167	134	24.63%	1313	1610	-18.45%
Preliminary Part 1 Crime Totals:		55	33	66.67%	180	146	23.29%	1456	1788	-18.57%
Current 7 Day Period:		9/20/2020 - 9/26/2020			Prior 7 Day Period:		9/13/2020 - 9/19/2020			
Current 28 Day Period:		8/30/2020 - 9/26/2020			Prior 28 Day Period:		8/2/2020 - 8/29/2020			
Current YTD Day Period:		1/1/2020 - 9/26/2020			Prior YTD Period:		1/1/2019 - 9/26/2019			

Prepared by SPD Crime Analysis Office - Monday, September 28, 2020

NOTE: SPD moved from UCR to the NIBRS reporting standard on 10/4/16 following the transition to a new RMS System. [Numbers on CompStat reports prior to this date should not be used as a comparison to those on this report.](#) Additional info on these reporting standards can be found on the FBI website: <https://ucr.fbi.gov/nibrs-overview>

This chart represents Preliminary counts of selected crime categories from Police Case Reports. Full statistical analysis to determine the confidence level of this data has not been performed. The % change columns on the preliminary counts differ from the percentage change on the NIBRS crime report, sometimes significantly. The CompStat report is designed for operational use and includes only selected NIBRS categories and coding less complex than full NIBRS rules. Official statistics for these and other NIBRS categories can be found on WASPC & FBI websites once available.





City of Spokane

Northeast District (P4)

Selected Crime Codes

2020-09-20 to 2020-09-26

Prepared By:
Crime Analysis Unit
Spokane Police Department

Legend

NIBRS Events



Criminal Homicide



Rape



Robbery Commercial



Robbery Person



Aggravated Assault



Burglary Residential



Burglary Garage



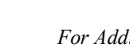
Burglary Commercial



Vehicle Prowling



Vehicle Theft



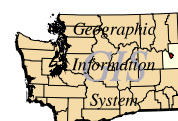
Arson



Cases Represent LERMS Crime Codes
Points may indicate multiple events
Note: Veh Prowl is only Larceny displayed

For Additional Information on
Incidents pertaining to an
Area, Trend, or Pattern
Contact Information Analysis

0 0.2 0.4 0.8 Miles



THIS IS NOT A LEGAL DOCUMENT.
The information shown on this map is compiled
from various sources and is subject to constant
revision. Information shown on this map should
not be used to determine the location of facilities
in relationship to property lines, section lines,
streets, etc.

Sunday - Saturday

9/20/2020 TO 9/26/2020

NE - Northeast District (P4)



A/C	Offense Statute	Address	Reported Date	Dist
C	RAPE 2D		9/23/2020	P4
<u>SPB4BE</u>				
C	BURGLARY 2D GARAGE	2000 E GORDON AVE	9/25/2020	P4
C	THEFT 3D ALL OTHER	4200 N CRESTLINE ST	9/21/2020	P4
C	THEFT 3D ALL OTHER	3800 N MARKET ST	9/22/2020	P4
C	THEFT 3D CITY SHOPLIFTING	3400 N CRESTLINE ST	9/24/2020	P4
C	THEFT 3D FROM MOTOR VEHICLE	2900 N ALTAMONT ST	9/22/2020	P4
C	THEFT OF A FIREARM FROM BUILDING	2000 E DALTON AVE	9/20/2020	P4
C	THEFT OF MOTOR VEHICLE	2800 N ALTAMONT ST	9/21/2020	P4
C	THEFT OF MOTOR VEHICLE	2800 E PROVIDENCE AVE	9/21/2020	P4
<u>SPB4HI</u>				
C	BURGLARY 1D FROM RESIDENCE	4700 N ALTAMONT ST	9/20/2020	P4
C	BURGLARY 2D COMMERCIAL	5200 N MARKET ST	9/23/2020	P4
C	BURGLARY 2D COMMERCIAL	N MARKET ST / E OLYMPIC AVE	9/26/2020	P4
C	BURGLARY 2D FENCED AREA	3800 E CENTRAL AVE	9/21/2020	P4
C	BURGLARY 2D FENCED AREA	3800 E CENTRAL AVE	9/21/2020	P4
C	BURGLARY 2D FENCED AREA	3800 E CENTRAL AVE	9/21/2020	P4
C	RAPE OF A CHILD 1D		9/23/2020	Oth
C	THEFT 2D ALL OTHER	3500 E EVERETT AVE	9/26/2020	P2
C	THEFT 2D VEHICLE PARTS AND ACCESSORIES	E HOFFMAN AVE / N MARKET ST	9/21/2020	P4
C	THEFT 3D ALL OTHER	E HOFFMAN AVE / N MARKET ST	9/21/2020	P4
C	THEFT 3D ALL OTHER	3800 E RICH AVE	9/21/2020	P4
C	THEFT 3D ALL OTHER	3800 E RICH AVE	9/22/2020	P4
C	THEFT 3D VEHICLE PARTS AND ACCESSORIES	3500 E FRANCIS AVE	9/21/2020	P4
<u>SPB4LO</u>				
A	BURGLARY 2D COMMERCIAL	900 N HAMILTON ST	9/20/2020	P3
C	BURGLARY 2D COMMERCIAL	1000 N ASTOR ST	9/22/2020	P4
C	BURGLARY 2D COMMERCIAL	2400 N ASTOR ST	9/25/2020	P2
C	BURGLARY 2D GARAGE	1100 E NORA AVE	9/24/2020	P4
C	BURGLARY 2D GARAGE	0 E EUCLID AVE	9/26/2020	P3
C	RESIDENTIAL BURGLARY	300 E NORA AVE	9/23/2020	P4
C	THEFT 2D ALL OTHER	100 E BOONE AVE	9/23/2020	P4
C	THEFT 2D FROM BUILDING	200 E MISSION AVE	9/25/2020	P4
C	THEFT 2D FROM MOTOR VEHICLE	1700 N PERRY ST	9/24/2020	P4
C	THEFT 2D FROM MOTOR VEHICLE	2900 N HAMILTON ST	9/24/2020	P4
C	THEFT 3D ALL OTHER	200 E SHARP AVE	9/20/2020	P4
C	THEFT 3D ALL OTHER	500 E MISSION AVE	9/22/2020	P4

For protection of victim privacy, the entire address on sexual assault crimes has been redacted.

A/C	Offense Statute	Address	Reported Date	Dist
C	THEFT 3D ALL OTHER	100 E BOONE AVE	9/23/2020	P4
C	THEFT 3D ALL OTHER	600 E CARLISLE AVE	9/25/2020	P4
C	THEFT 3D CITY FROM BUILDING	0 E EUCLID AVE	9/26/2020	P3
C	THEFT 3D CITY FROM MOTOR VEHICLE	2500 N MADELIA ST	9/26/2020	P3
C	THEFT 3D FROM MOTOR VEHICLE	2500 N PERRY ST	9/22/2020	P4
A	THEFT 3D FROM MOTOR VEHICLE	200 E BALDWIN AVE	9/22/2020	P4
C	THEFT 3D FROM MOTOR VEHICLE	300 E SINTO AVE	9/22/2020	P4
C	THEFT 3D FROM MOTOR VEHICLE	1200 E NORA AVE	9/25/2020	P4
A	THEFT 3D FROM MOTOR VEHICLE	W MONTGOMERY AVE / N DIVISION ST	9/26/2020	P2
C	THEFT 3D FROM MOTOR VEHICLE	300 E AUGUSTA AVE	9/26/2020	P4
C	THEFT 3D SHOPLIFTING	1700 N DIVISION ST	9/23/2020	P4
C	THEFT 3D SHOPLIFTING	900 E MISSION AVE	9/23/2020	P4
C	THEFT 3D SHOPLIFTING	900 E MISSION AVE	9/25/2020	P2
C	THEFT 3D SHOPLIFTING	2900 N NEVADA ST	9/26/2020	P2
C	THEFT OF MOTOR VEHICLE	2500 N MADELIA ST	9/26/2020	P3

SPB4MI

C	ASSAULT 1D	3300 E CARLISLE AVE	9/24/2020	P2
C	RAPE 3D		9/21/2020	P6
C	RESIDENTIAL BURGLARY	3300 E CARLISLE AVE	9/26/2020	P4
C	THEFT 3D CITY FROM BUILDING	3300 E CARLISLE AVE	9/26/2020	P4
C	THEFT 3D FROM MOTOR VEHICLE	2800 E UPRIVER DR	9/20/2020	P4
A	THEFT 3D FROM MOTOR VEHICLE	3800 E EUCLID AVE	9/25/2020	P4

SPOKANE POLICE DEPARTMENT



SOUTH **Police Service Area**

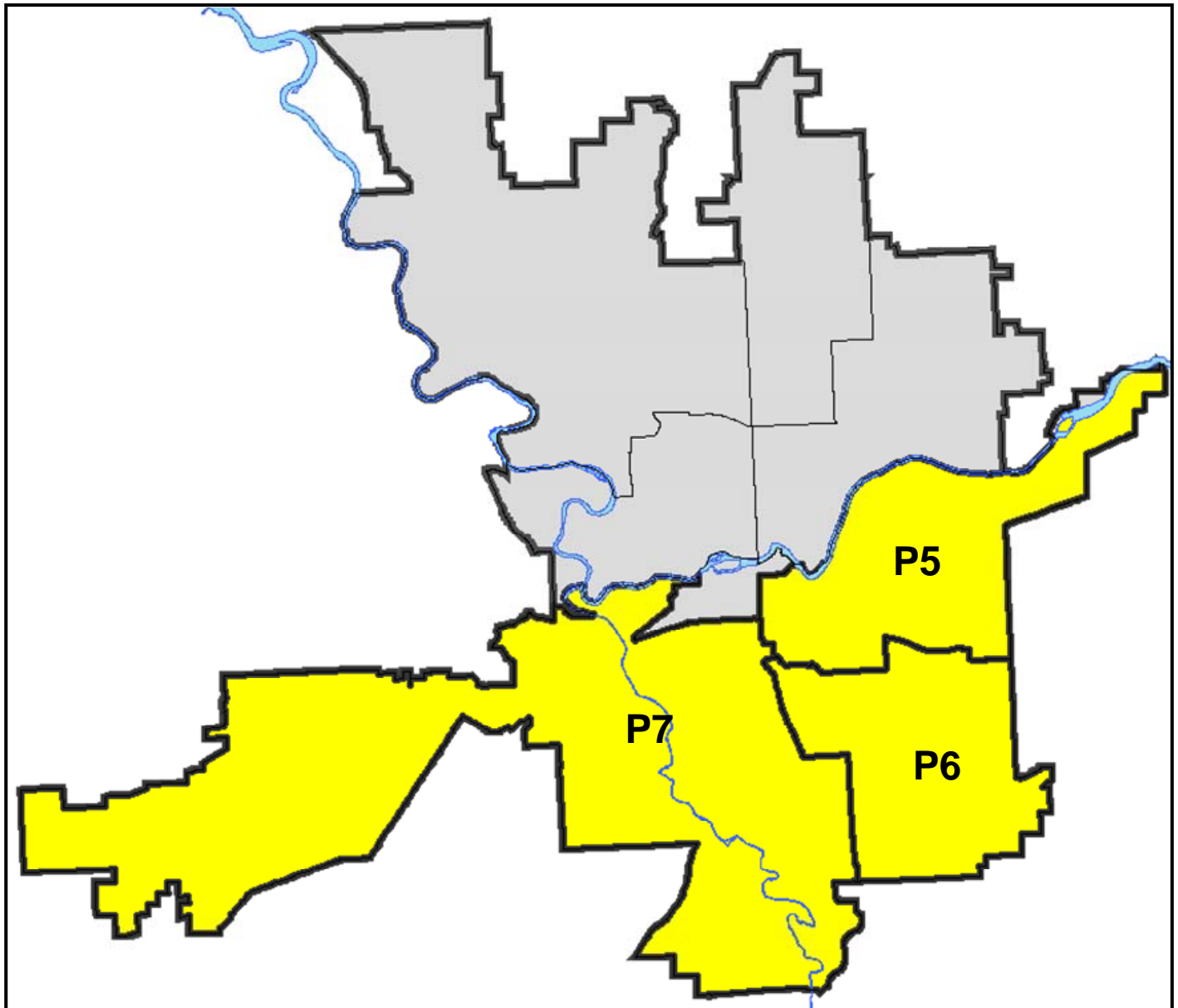
PSA Commander

Captain Tracie Meidl

South Central District (P5)

Southeast District (P6)

Southwest District (P7)



POLICE SUMMARY - Ending: Saturday, September 26, 2020

SOUTH PRECINCT (P5, P6, and P7)



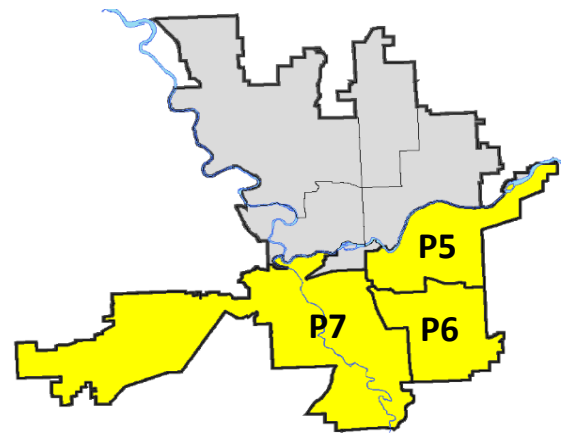
Preliminary IBR Counts

NIBRS Categories (Part 1 Selected)		7 Day Comparison			28 Day Comparison			YTD Comparison		
		Current	Prior	Percent	Current	Prior	Percent	Current	Prior	Percent
Violent	Criminal Homicide	0	0		0	1	-100.00%	3	2	50.00%
	Rape	3	3	0.00%	9	9	0.00%	53	48	10.42%
	Robbery - Commercial	1	0		1	2	-50.00%	11	6	83.33%
	Robbery - Person	1	5	-80.00%	8	6	33.33%	49	51	-3.92%
	Aggravated Assault - Non DV	0	2	-100.00%	5	17	-70.59%	104	119	-12.61%
	Aggravated Assault - DV	1	1	0.00%	3	10	-70.00%	74	94	-21.28%
Violent Total:		6	11	-45.45%	26	45	-42.22%	294	320	-8.13%
Property	Burglary - Residential	4	7	-42.86%	20	21	-4.76%	223	203	9.85%
	Burglary Garage	3	3	0.00%	10	19	-47.37%	160	158	1.27%
	Burglary Commercial	3	3	0.00%	14	13	7.69%	128	111	15.32%
	Larceny	57	58	-1.72%	231	280	-17.50%	2195	2307	-4.85%
	Vehicle Theft	9	7	28.57%	28	27	3.70%	288	264	9.09%
	Arson	0	0		3	4	-25.00%	26	10	160.00%
Property Total:		76	78	-2.56%	306	364	-15.93%	3020	3053	-1.08%
Preliminary Part 1 Crime Totals:		82	89	-7.87%	332	409	-18.83%	3314	3373	-1.75%
Current 7 Day Period:		9/20/2020 - 9/26/2020			Prior 7 Day Period:		9/13/2020 - 9/19/2020			
Current 28 Day Period:		8/30/2020 - 9/26/2020			Prior 28 Day Period:		8/2/2020 - 8/29/2020			
Current YTD Day Period:		1/1/2020 - 9/26/2020			Prior YTD Period:		1/1/2019 - 9/26/2019			

Prepared by SPD Crime Analysis Office - Monday, September 28, 2020

NOTE: SPD moved from UCR to the NIBRS reporting standard on 10/4/16 following the transition to a new RMS System. [Numbers on CompStat reports prior to this date should not be used as a comparison to those on this report.](#) Additional info on these reporting standards can be found on the FBI website: <https://ucr.fbi.gov/nibrs-overview>

This chart represents Preliminary counts of selected crime categories from Police Case Reports. Full statistical analysis to determine the confidence level of this data has not been performed. The % change columns on the preliminary counts differ from the percentage change on the NIBRS crime report, sometimes significantly. The CompStat report is designed for operational use and includes only selected NIBRS categories and coding less complex than full NIBRS rules. Official statistics for these and other NIBRS categories can be found on WASPC & FBI websites once available.



POLICE SUMMARY - Ending: Saturday, September 26, 2020



SE - South Central District (P5)

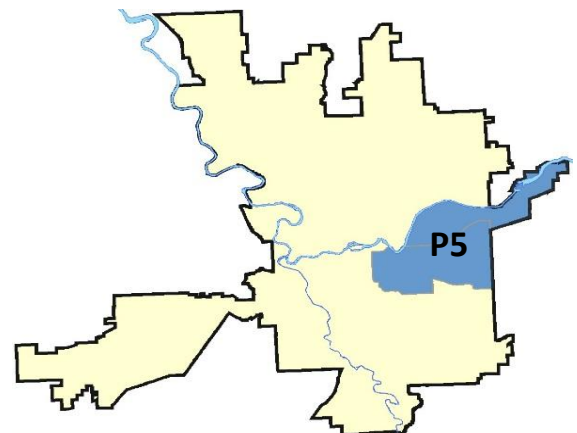
Preliminary IBR Counts

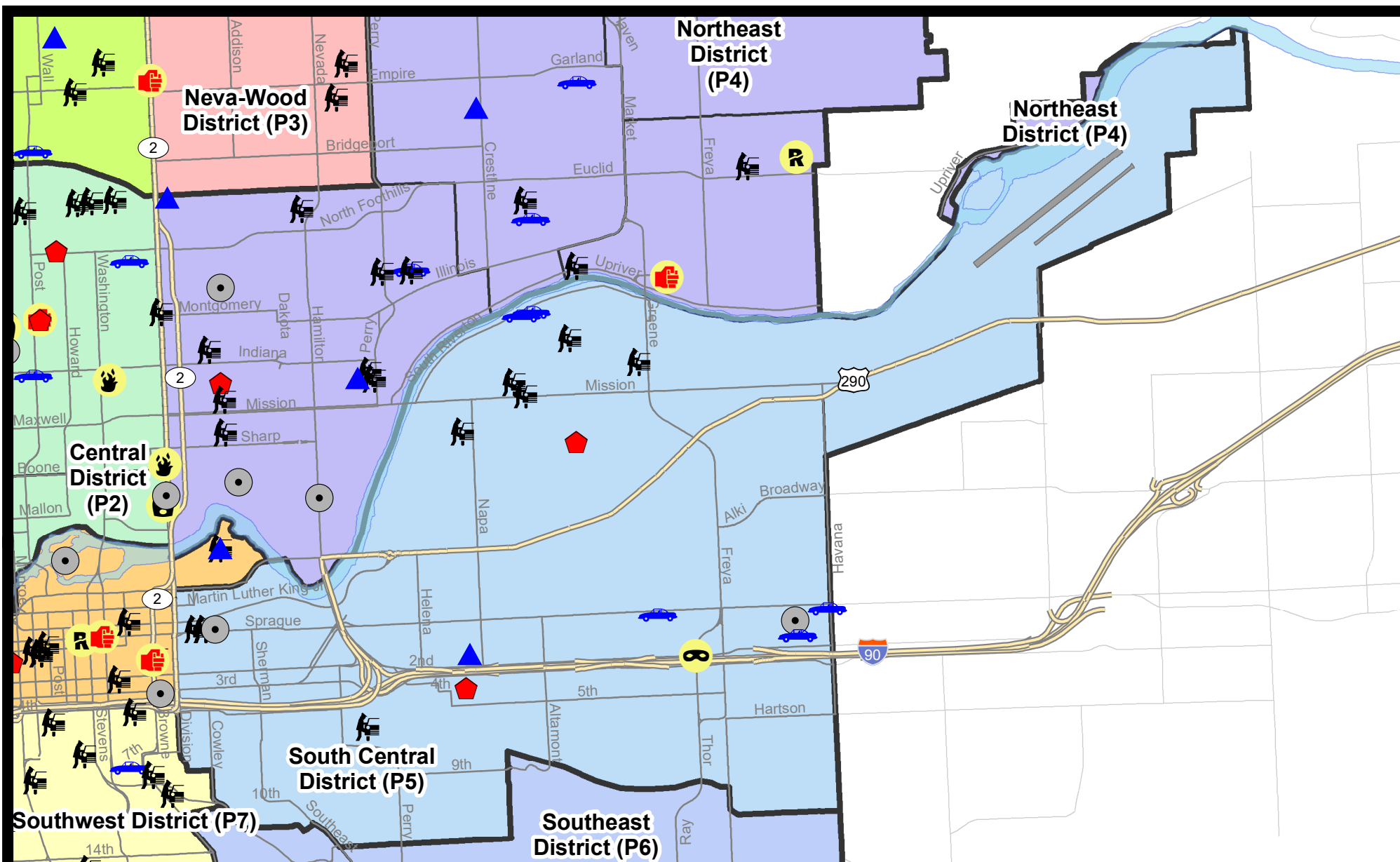
NIBRS Categories (Part 1 Selected)		7 Day Comparison			28 Day Comparison			YTD Comparison		
		Current	Prior	Percent	Current	Prior	Percent	Current	Prior	Percent
Violent	Criminal Homicide	0	0		0	0		1	2	-50.00%
	Rape	1	2	-50.00%	4	5	-20.00%	20	19	5.26%
	Robbery - Commercial	0	0		0	2	-100.00%	4	3	33.33%
	Robbery - Person	1	2	-50.00%	5	3	66.67%	22	26	-15.38%
	Aggravated Assault - Non DV	0	1	-100.00%	1	8	-87.50%	56	58	-3.45%
	Aggravated Assault - DV	0	0		1	6	-83.33%	35	42	-16.67%
Violent Total:		2	5	-60.00%	11	24	-54.17%	138	150	-8.00%
Property	Burglary - Residential	2	1	100.00%	5	7	-28.57%	76	59	28.81%
	Burglary Garage	1	0		1	3	-66.67%	25	31	-19.35%
	Burglary Commercial	2	3	-33.33%	10	9	11.11%	72	65	10.77%
	Larceny	16	17	-5.88%	74	86	-13.95%	743	850	-12.59%
	Vehicle Theft	6	2	200.00%	16	9	77.78%	119	125	-4.80%
	Arson	0	0		1	3	-66.67%	11	7	57.14%
Property Total:		27	23	17.39%	107	117	-8.55%	1046	1137	-8.00%
Preliminary Part 1 Crime Totals:		29	28	3.57%	118	141	-16.31%	1184	1287	-8.00%
Current 7 Day Period:		9/20/2020 - 9/26/2020			Prior 7 Day Period:		9/13/2020 - 9/19/2020			
Current 28 Day Period:		8/30/2020 - 9/26/2020			Prior 28 Day Period:		8/2/2020 - 8/29/2020			
Current YTD Day Period:		1/1/2020 - 9/26/2020			Prior YTD Period:		1/1/2019 - 9/26/2019			

Prepared by SPD Crime Analysis Office - Monday, September 28, 2020

NOTE: SPD moved from UCR to the NIBRS reporting standard on 10/4/16 following the transition to a new RMS System. [Numbers on CompStat reports prior to this date should not be used as a comparison to those on this report.](#) Additional info on these reporting standards can be found on the FBI website: <https://ucr.fbi.gov/nibrs-overview>

This chart represents Preliminary counts of selected crime categories from Police Case Reports. Full statistical analysis to determine the confidence level of this data has not been performed. The % change columns on the preliminary counts differ from the percentage change on the NIBRS crime report, sometimes significantly. The CompStat report is designed for operational use and includes only selected NIBRS categories and coding less complex than full NIBRS rules. Official statistics for these and other NIBRS categories can be found on WASPC & FBI websites once available.





City of Spokane
South Central District (P5)
Selected
Crime Types
2020-09-20 to 2020-09-26

Prepared By:
Crime Analysis Unit
Spokane Police Department

Legend

NIBRS Events



Criminal Homicide



Rape



Robbery Commercial



Robbery Person



Aggravated Assault



Burglary Residential



Burglary Garage



Burglary Commercial



Vehicle Prowling



Vehicle Theft



Arson

Cases Represent LERMS Crime Codes

Points may indicate multiple events

Note: Veh Prowl is only Larceny category displayed



For Additional Information on Incidents
 pertaining to an Area, Trend, or Pattern
 Contact Information Analysis

0 0.2 0.4 0.6 0.8 1 Miles



THIS IS NOT A LEGAL DOCUMENT:
 The information shown on this map is compiled
 from various sources and is subject to constant
 revision. Information shown on this map should
 not be used to determine the location of facilities
 in relationship to property lines, section lines,
 streets, etc.

Sunday - Saturday

9/20/2020 TO 9/26/2020

SE - South Central District (P5)



A/C	Offense Statute	Address	Reported Date	Dist
<u>SPC5EC</u>				
A	BURGLARY 2D COMMERCIAL	200 E SPRAGUE AVE	9/25/2020	P6
C	BURGLARY 2D COMMERCIAL	4100 E SPRAGUE AVE	9/26/2020	P5
A	BURGLARY 2D GARAGE	1900 E PACIFIC AVE	9/24/2020	P5
C	RAPE 1D ORAL/ANAL OR SAME SEX		9/21/2020	P5
C	RESIDENTIAL BURGLARY	1800 E 4TH AVE	9/23/2020	P5
C	ROBBERY 1D PERSON	S THOR ST / E 2ND AVE	9/21/2020	P6
C	THEFT 3D ALL OTHER	2100 E 5TH AVE	9/22/2020	P5
C	THEFT 3D FROM BUILDING	1800 E 4TH AVE	9/23/2020	P5
C	THEFT 3D FROM MOTOR VEHICLE	600 S IVORY ST	9/22/2020	P5
A	THEFT 3D FROM MOTOR VEHICLE	200 E SPRAGUE AVE	9/25/2020	P5
C	THEFT 3D FROM MOTOR VEHICLE	200 E SPRAGUE AVE	9/25/2020	P5
C	THEFT 3D SHOPLIFTING	3600 E SPRAGUE AVE	9/25/2020	P5
C	THEFT OF A FIREARM FROM MOTOR VEHICLE	100 E SPRAGUE AVE	9/22/2020	P5
C	THEFT OF MOTOR VEHICLE	3200 E SPRAGUE AVE	9/22/2020	P7
C	THEFT OF MOTOR VEHICLE	4200 E SPRAGUE AVE	9/23/2020	P6
C	THEFT OF MOTOR VEHICLE	4000 E PACIFIC AVE	9/24/2020	P6
C	THEFT OF MOTOR VEHICLE	4000 E PACIFIC AVE	9/24/2020	P6
<u>SPC5GP</u>				
A	BURGLARY 2D FENCED AREA	2700 E TRENT AVE	9/21/2020	P6
C	RESIDENTIAL BURGLARY	2600 E BOONE AVE	9/21/2020	P5
C	THEFT 2D FROM MOTOR VEHICLE	3100 E NORA AVE	9/21/2020	P5
C	THEFT 2D FROM MOTOR VEHICLE	1900 E SHARP AVE	9/21/2020	P5
C	THEFT 2D FROM MOTOR VEHICLE	1600 N STONE ST	9/22/2020	P5
C	THEFT 2D FROM MOTOR VEHICLE	1800 N LACEY ST	9/24/2020	P5
C	THEFT 3D FROM BUILDING	3000 E SHARP AVE	9/22/2020	P5
C	THEFT 3D FROM MOTOR VEHICLE	2300 E MISSION AVE	9/22/2020	P5
C	THEFT 3D VEHICLE PARTS AND ACCESSORIES	1800 N LACEY ST	9/24/2020	P5
C	THEFT OF A FIREARM FROM BUILDING	2300 E BOONE AVE	9/21/2020	P5
C	THEFT OF MOTOR VEHICLE	2300 E SOUTH RIVERTON AVE	9/24/2020	P6
C	THEFT OF MOTOR VEHICLE	2400 E SOUTH RIVERTON AVE	9/25/2020	P6

POLICE SUMMARY - Ending: Saturday, September 26, 2020



SE - Southeast District (P6)

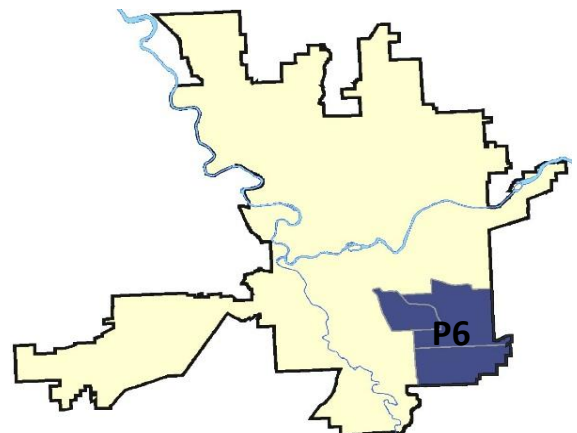
Preliminary IBR Counts

NIBRS Categories (Part 1 Selected)		7 Day Comparison			28 Day Comparison			YTD Comparison		
		Current	Prior	Percent	Current	Prior	Percent	Current	Prior	Percent
Violent	Criminal Homicide	0	0		0	0		1	0	
	Rape	0	1	-100.00%	2	2	0.00%	9	12	-25.00%
	Robbery - Commercial	1	0		1	0		5	2	150.00%
	Robbery - Person	0	1	-100.00%	1	1	0.00%	6	9	-33.33%
	Aggravated Assault - Non DV	0	1	-100.00%	1	2	-50.00%	10	11	-9.09%
	Aggravated Assault - DV	0	0		0	0		14	20	-30.00%
Violent Total:		1	3	-66.67%	5	5	0.00%	45	54	-16.67%
Property	Burglary - Residential	0	2	-100.00%	4	3	33.33%	51	53	-3.77%
	Burglary Garage	2	2	0.00%	6	4	50.00%	72	59	22.03%
	Burglary Commercial	1	0		2	1	100.00%	15	9	66.67%
	Larceny	14	11	27.27%	45	56	-19.64%	454	546	-16.85%
	Vehicle Theft	1	0		3	6	-50.00%	50	54	-7.41%
	Arson	0	0		1	0		5	1	400.00%
Property Total:		18	15	20.00%	61	70	-12.86%	647	722	-10.39%
Preliminary Part 1 Crime Totals:		19	18	5.56%	66	75	-12.00%	692	776	-10.82%
Current 7 Day Period:		9/20/2020 - 9/26/2020			Prior 7 Day Period:		9/13/2020 - 9/19/2020			
Current 28 Day Period:		8/30/2020 - 9/26/2020			Prior 28 Day Period:		8/2/2020 - 8/29/2020			
Current YTD Day Period:		1/1/2020 - 9/26/2020			Prior YTD Period:		1/1/2019 - 9/26/2019			

Prepared by SPD Crime Analysis Office - Monday, September 28, 2020

NOTE: SPD moved from UCR to the NIBRS reporting standard on 10/4/16 following the transition to a new RMS System. [Numbers on CompStat reports prior to this date should not be used as a comparison to those on this report.](#) Additional info on these reporting standards can be found on the FBI website: <https://ucr.fbi.gov/nibrs-overview>

This chart represents Preliminary counts of selected crime categories from Police Case Reports. Full statistical analysis to determine the confidence level of this data has not been performed. The % change columns on the preliminary counts differ from the percentage change on the NIBRS crime report, sometimes significantly. The CompStat report is designed for operational use and includes only selected NIBRS categories and coding less complex than full NIBRS rules. Official statistics for these and other NIBRS categories can be found on WASPC & FBI websites once available.



Sunday - Saturday

9/20/2020 TO 9/26/2020

SE - Southeast District (P6)



A/C	Offense Statute	Address	Reported Date	Dist
<u>SPC6LH</u>				
C	BURGLARY 2D COMMERCIAL	3000 E 29TH AVE	9/24/2020	P6
C	THEFT 2D FROM BUILDING	3000 E 29TH AVE	9/24/2020	P6
C	THEFT 2D FROM MOTOR VEHICLE	2900 S REGAL ST	9/21/2020	P6
C	THEFT 3D CITY SHOPLIFTING	2500 E 29TH AVE	9/26/2020	P6
C	THEFT 3D FROM MOTOR VEHICLE	2900 E 32ND AVE	9/23/2020	P6
C	THEFT 3D FROM MOTOR VEHICLE	2900 E 25TH AVE	9/24/2020	P6
C	THEFT 3D SHOPLIFTING	2900 E 29TH AVE	9/26/2020	P5
C	THEFT 3D VEHICLE PARTS AND ACCESSORIES	2900 E 35TH AVE	9/25/2020	P6
<u>SPC6RW</u>				
C	THEFT 3D ALL OTHER	1300 E 20TH AVE	9/25/2020	P6
<u>SPC6SG</u>				
C	BURGLARY 2D GARAGE	5000 S REGAL ST	9/24/2020	P6
C	BURGLARY 2D GARAGE	1900 E THURSTON AVE	9/25/2020	P5
C	ROBBERY 1D COMMERCIAL	4900 S REGAL ST	9/20/2020	P6
C	THEFT 1D FROM MOTOR VEHICLE	3900 S COOK ST	9/23/2020	P6
C	THEFT 2D FROM MOTOR VEHICLE	4900 S REGAL ST	9/22/2020	P6
C	THEFT 2D FROM MOTOR VEHICLE	5100 S MADEIRA ST	9/23/2020	P6
C	THEFT 2D FROM MOTOR VEHICLE	4300 S ACHILLES ST	9/24/2020	P6
C	THEFT 3D FROM MOTOR VEHICLE	5000 S REGAL ST	9/22/2020	P6
C	THEFT 3D FROM MOTOR VEHICLE	3200 E MARIE CT	9/24/2020	P6
C	THEFT OF MOTOR VEHICLE	3200 E 44TH AVE	9/26/2020	P6

POLICE SUMMARY - Ending: Saturday, September 26, 2020



SW - Southwest District (P7)

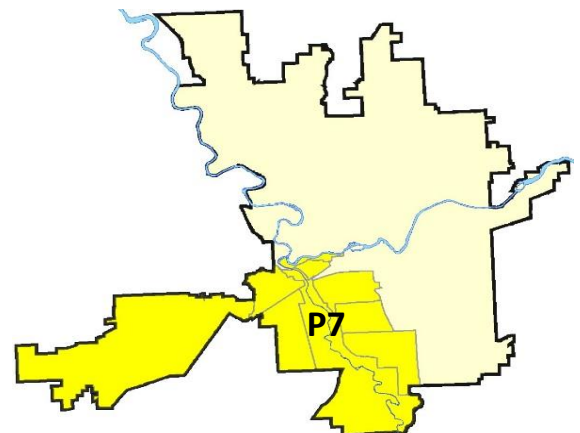
Preliminary IBR Counts

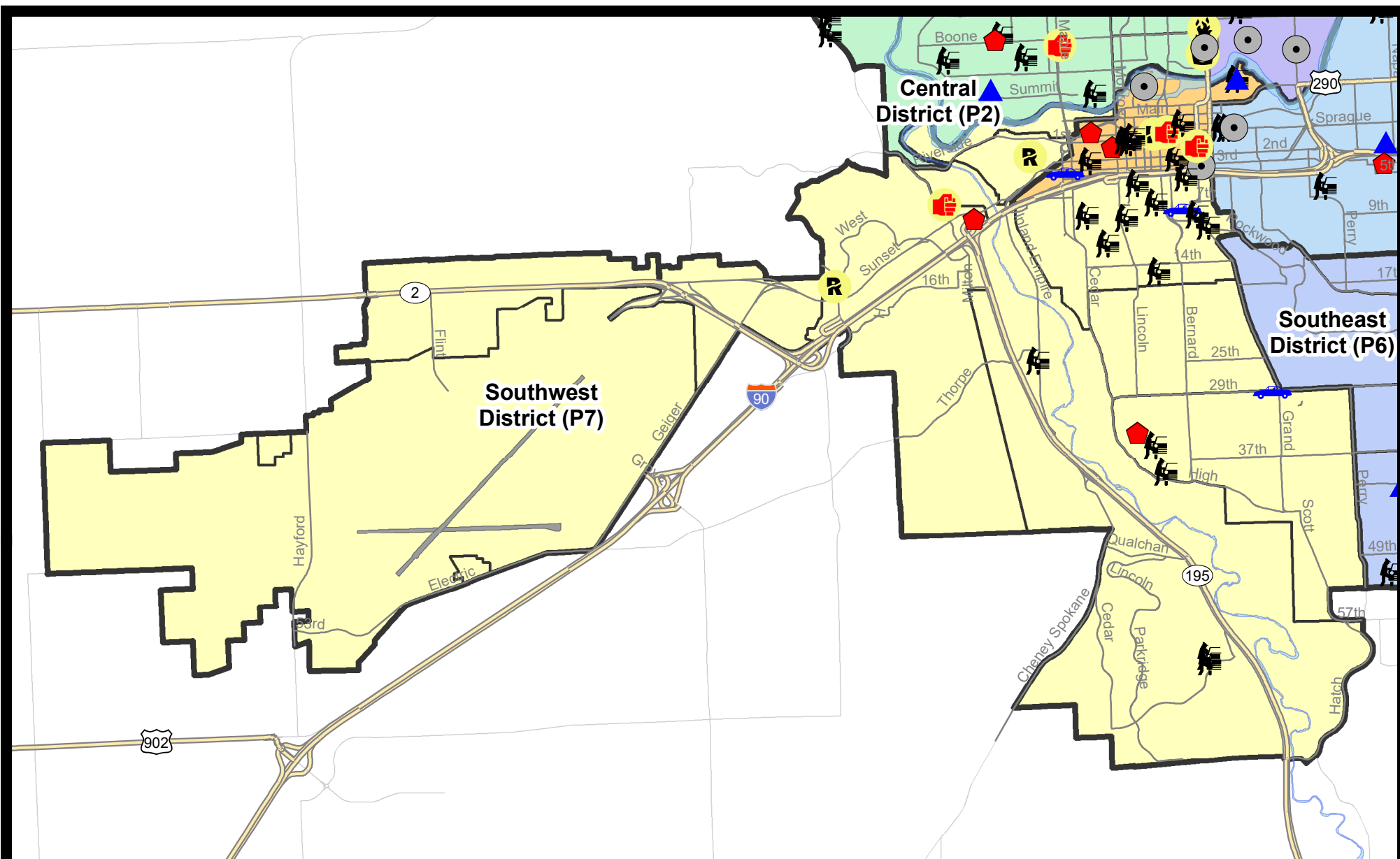
NIBRS Categories (Part 1 Selected)		7 Day Comparison			28 Day Comparison			YTD Comparison		
		Current	Prior	Percent	Current	Prior	Percent	Current	Prior	Percent
Violent	Criminal Homicide	0	0		0	1	-100.00%	1	0	
	Rape	2	0		3	2	50.00%	24	17	41.18%
	Robbery - Commercial	0	0		0	0		2	1	100.00%
	Robbery - Person	0	2	-100.00%	2	2	0.00%	21	16	31.25%
	Aggravated Assault - Non DV	0	0		3	7	-57.14%	38	50	-24.00%
	Aggravated Assault - DV	1	1	0.00%	2	4	-50.00%	25	32	-21.88%
Violent Total:		3	3	0.00%	10	16	-37.50%	111	116	-4.31%
Property	Burglary - Residential	2	4	-50.00%	11	11	0.00%	96	91	5.49%
	Burglary Garage	0	1	-100.00%	3	12	-75.00%	63	68	-7.35%
	Burglary Commercial	0	0		2	3	-33.33%	41	37	10.81%
	Larceny	27	30	-10.00%	112	138	-18.84%	998	911	9.55%
	Vehicle Theft	2	5	-60.00%	9	12	-25.00%	119	85	40.00%
	Arson	0	0		1	1	0.00%	10	2	400.00%
Property Total:		31	40	-22.50%	138	177	-22.03%	1327	1194	11.14%
Preliminary Part 1 Crime Totals:		34	43	-20.93%	148	193	-23.32%	1438	1310	9.77%
Current 7 Day Period:		9/20/2020 - 9/26/2020			Prior 7 Day Period:		9/13/2020 - 9/19/2020			
Current 28 Day Period:		8/30/2020 - 9/26/2020			Prior 28 Day Period:		8/2/2020 - 8/29/2020			
Current YTD Day Period:		1/1/2020 - 9/26/2020			Prior YTD Period:		1/1/2019 - 9/26/2019			

Prepared by SPD Crime Analysis Office - Monday, September 28, 2020

NOTE: SPD moved from UCR to the NIBRS reporting standard on 10/4/16 following the transition to a new RMS System. [Numbers on CompStat reports prior to this date should not be used as a comparison to those on this report.](#) Additional info on these reporting standards can be found on the FBI website: <https://ucr.fbi.gov/nibrs-overview>

This chart represents Preliminary counts of selected crime categories from Police Case Reports. Full statistical analysis to determine the confidence level of this data has not been performed. The % change columns on the preliminary counts differ from the percentage change on the NIBRS crime report, sometimes significantly. The CompStat report is designed for operational use and includes only selected NIBRS categories and coding less complex than full NIBRS rules. Official statistics for these and other NIBRS categories can be found on WASPC & FBI websites once available.





City of Spokane
Southwest District (P7)
Selected
Crime Types
2020-09-20 to 2020-09-26
 Prepared By:
 Crime Analysis Unit
 Spokane Police Department

Legend

NIBRS Events



Robbery Commercial

Robbery Person

Aggravated Assault

Burglary Residential

Burglary Garage

Burglary Commercial

Vehicle Prowling

Vehicle Theft

Arson

Cases Represent LERMS Crime Codes
 Points may indicate multiple events
 Note: Veh Prowl is only Larceny category displayed



For Additional Information on Incidents
 pertaining to an Area, Trend, or Pattern
 Contact Information Analysis

0 0.2 0.4 0.6 0.8 1 1.2 1.4 1.6 Miles



THIS IS NOT A LEGAL DOCUMENT:
 The information shown on this map is compiled
 from various sources and is subject to constant
 revision. Information shown on this map should
 not be used to determine the location of facilities
 in relationship to property lines, section lines,
 streets, etc.



Sunday - Saturday

9/20/2020 TO 9/26/2020

SE - Southwest District (P7)



A/C	Offense Statute	Address	Reported Date	Dist
<u>SPD7BA</u>				
C	RAPE 1D		9/22/2020	P8
C	THEFT 3D ALL OTHER	W 3RD AVE / W SUNSET BLVD	9/23/2020	P7
<u>SPD7CH</u>				
C	MAIL THEFT	1800 W 10TH AVE	9/20/2020	P7
C	MAIL THEFT	1100 W 11TH AVE	9/21/2020	P7
C	MAIL THEFT	1800 W 8TH AVE	9/24/2020	P5
C	THEFT 1D ALL OTHER	500 S CEDAR ST	9/21/2020	P7
C	THEFT 1D ALL OTHER	500 S WASHINGTON ST	9/25/2020	P7
C	THEFT 2D FROM BUILDING	800 W 5TH AVE	9/24/2020	P7
C	THEFT 2D FROM MOTOR VEHICLE	500 W 7TH AVE	9/21/2020	P7
C	THEFT 2D FROM MOTOR VEHICLE	1100 W 11TH AVE	9/21/2020	P7
C	THEFT 2D FROM MOTOR VEHICLE	800 S LINCOLN PL	9/22/2020	P7
C	THEFT 2D FROM MOTOR VEHICLE	400 S BERNARD ST	9/23/2020	P7
C	THEFT 2D FROM MOTOR VEHICLE	100 W 8TH AVE	9/23/2020	P5
C	THEFT 3D FROM MOTOR VEHICLE	0 W ROCKWOOD BLVD	9/21/2020	P7
C	THEFT 3D FROM MOTOR VEHICLE	1300 W 8TH AVE	9/22/2020	P7
A	THEFT 3D FROM MOTOR VEHICLE	800 W 5TH AVE	9/23/2020	P7
C	THEFT OF A FIREARM FROM MOTOR VEHICLE	500 W 15TH AVE	9/20/2020	P7
C	THEFT OF MOTOR VEHICLE	700 S BERNARD ST	9/26/2020	P7
<u>SPD7CS</u>				
C	MAIL THEFT	0 W 29TH AVE	9/26/2020	P7
C	RESIDENTIAL BURGLARY	900 W COMSTOCK CT	9/22/2020	P7
C	THEFT 2D FROM BUILDING	900 W COMSTOCK CT	9/22/2020	P7
C	THEFT 3D FROM MOTOR VEHICLE	3400 S LINCOLN DR	9/22/2020	P7
C	THEFT 3D FROM MOTOR VEHICLE	3600 S JEFFERSON DR	9/24/2020	P7
C	THEFT OF MOTOR VEHICLE	500 E 29TH AVE	9/22/2020	P6
<u>SPD7GT</u>				
C	THEFT 2D ALL OTHER	3500 W 21ST AVE	9/20/2020	P7
C	THEFT 3D ALL OTHER	3300 W 17TH AVE	9/26/2020	P7
<u>SPD7LC</u>				
C	THEFT 3D FROM MOTOR VEHICLE	5900 S BERNARD ST	9/23/2020	P7
A	THEFT 3D FROM MOTOR VEHICLE	300 W BRISTOL AVE	9/23/2020	P7
C	THEFT OF A FIREARM FROM MOTOR VEHICLE	2400 S INLAND EMPIRE WAY	9/20/2020	P7
<u>SPD7WH</u>				
C	ASSAULT 2D	2900 W HARTSON AVE	9/22/2020	P7
C	RAPE 3D		9/21/2020	P7

<u>A/C</u>	<u>Offense Statute</u>	<u>Address</u>	<u>Reported Date</u>	<u>Dist</u>
C	RESIDENTIAL BURGLARY	2600 W 8TH AVE	9/22/2020	P7
C	THEFT 2D ALL OTHER	1500 S RUSTLE ST	9/25/2020	P5
<u>SPD7WP</u>				
C	THEFT 3D ALL OTHER	6300 W SUNSET FRONTAGE RD	9/23/2020	P5

SPOKANE POLICE DEPARTMENT

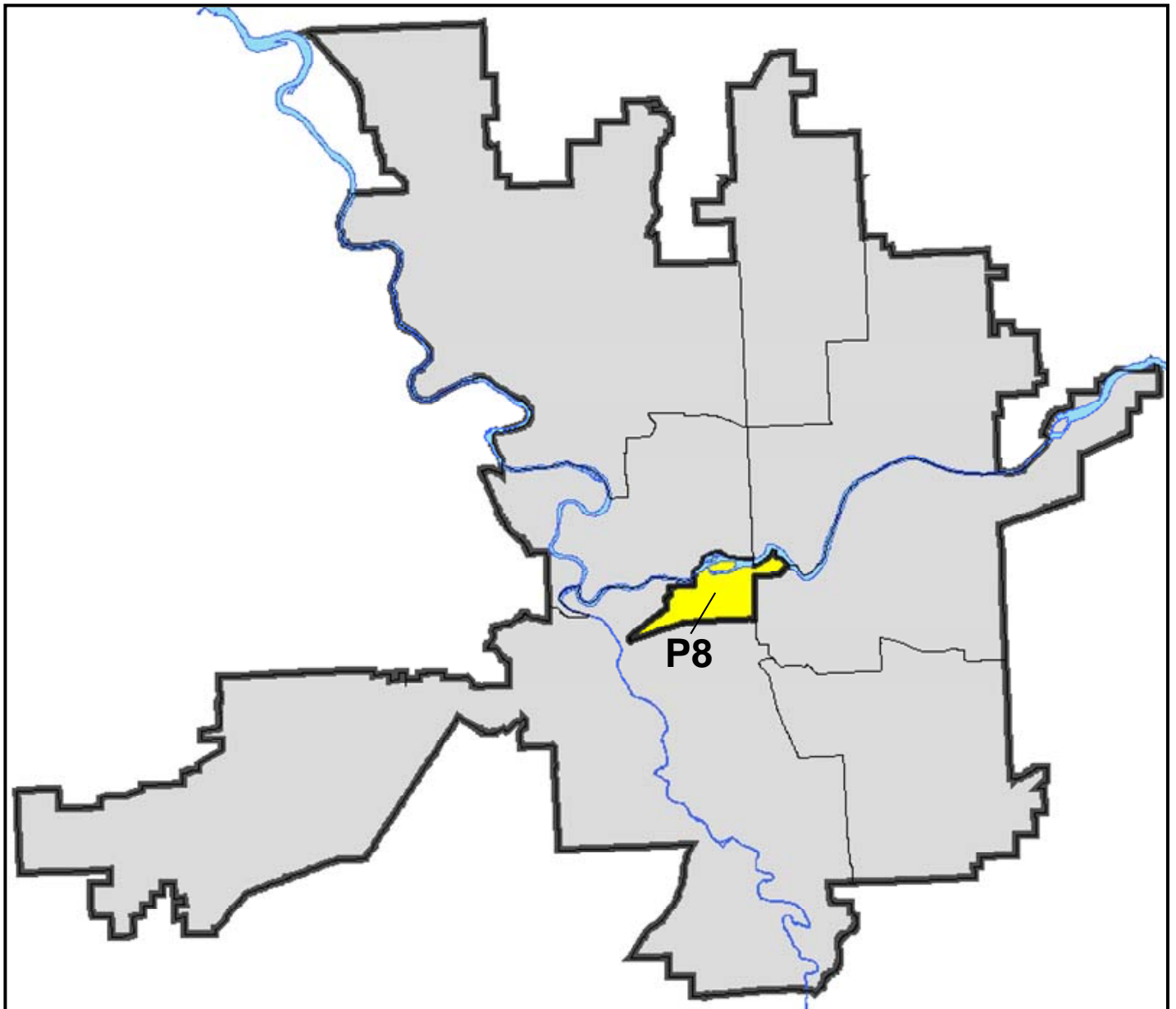
DOWNTOWN

Police Service Area



PSA Commander

Captain David Singley



POLICE SUMMARY - Ending: Saturday, September 26, 2020

DOWNTOWN PRECINCT (P8)



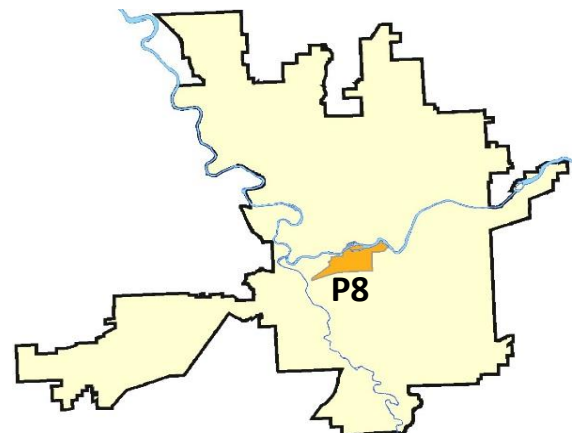
Preliminary IBR Counts

NIBRS Categories (Part 1 Selected)		7 Day Comparison			28 Day Comparison			YTD Comparison		
		Current	Prior	Percent	Current	Prior	Percent	Current	Prior	Percent
Violent	Criminal Homicide	0	0		0	1	-100.00%	3	1	200.00%
	Rape	1	1	0.00%	3	3	0.00%	13	28	-53.57%
	Robbery - Commercial	0	0		0	0		4	9	-55.56%
	Robbery - Person	0	1	-100.00%	2	6	-66.67%	40	33	21.21%
	Aggravated Assault - Non DV	2	1	100.00%	4	9	-55.56%	65	83	-21.69%
	Aggravated Assault - DV	0	0		0	2	-100.00%	14	11	27.27%
Violent Total:		3	3	0.00%	9	21	-57.14%	139	165	-15.76%
Property	Burglary - Residential	2	0		2	1	100.00%	13	13	0.00%
	Burglary Garage	1	1	0.00%	2	2	0.00%	4	1	300.00%
	Burglary Commercial	2	3	-33.33%	5	5	0.00%	74	55	34.55%
	Larceny	16	19	-15.79%	53	73	-27.40%	574	722	-20.50%
	Vehicle Theft	1	0		4	5	-20.00%	48	47	2.13%
	Arson	0	0		0	0		8	6	33.33%
Property Total:		22	23	-4.35%	66	86	-23.26%	721	844	-14.57%
Preliminary Part 1 Crime Totals:		25	26	-3.85%	75	107	-29.91%	860	1009	-14.77%
Current 7 Day Period:		9/20/2020 - 9/26/2020			Prior 7 Day Period:		9/13/2020 - 9/19/2020			
Current 28 Day Period:		8/30/2020 - 9/26/2020			Prior 28 Day Period:		8/2/2020 - 8/29/2020			
Current YTD Day Period:		1/1/2020 - 9/26/2020			Prior YTD Period:		1/1/2019 - 9/26/2019			

Prepared by SPD Crime Analysis Office - Monday, September 28, 2020

NOTE: SPD moved from UCR to the NIBRS reporting standard on 10/4/16 following the transition to a new RMS System. [Numbers on CompStat reports prior to this date should not be used as a comparison to those on this report.](#) Additional info on these reporting standards can be found on the FBI website: <https://ucr.fbi.gov/nibrs-overview>

This chart represents Preliminary counts of selected crime categories from Police Case Reports. Full statistical analysis to determine the confidence level of this data has not been performed. The % change columns on the preliminary counts differ from the percentage change on the NIBRS crime report, sometimes significantly. The CompStat report is designed for operational use and includes only selected NIBRS categories and coding less complex than full NIBRS rules. Official statistics for these and other NIBRS categories can be found on WASPC & FBI websites once available.



Sunday - Saturday

9/20/2020 TO 9/26/2020

SW - Downtown District (P8)



A/C	Offense Statute	Address	Reported Date	Dist
SPD8RS				
C	ASSAULT 1D	400 W SPRAGUE AVE	9/26/2020	P8
C	ASSAULT 2D	S BROWNE ST / W PACIFIC AVE	9/20/2020	P6
C	BURGLARY 2D COMMERCIAL	500 N HOWARD ST	9/20/2020	P8
C	BURGLARY 2D COMMERCIAL	0 W 3RD AVE	9/22/2020	P8
C	BURGLARY 2D GARAGE	600 N RIVERPOINT BLVD	9/26/2020	P8
C	RAPE 3D		9/21/2020	P7
C	RESIDENTIAL BURGLARY	1000 W RAILROAD AVE	9/25/2020	P7
C	RESIDENTIAL BURGLARY	1200 W RIVERSIDE AVE	9/26/2020	P8
C	TAKING MOTOR VEHICLE WITHOUT PERMISSION 2D	1500 W 3RD AVE	9/20/2020	P1
C	THEFT 1D ALL OTHER	200 S POST ST	9/22/2020	P8
C	THEFT 1D FROM MOTOR VEHICLE	S ADAMS ST / W 2ND AVE	9/25/2020	P8
C	THEFT 2D FROM BUILDING	500 W 3RD AVE	9/21/2020	P8
C	THEFT 2D FROM MOTOR VEHICLE	0 S POST ST	9/25/2020	P8
C	THEFT 3D ALL OTHER	200 W SPRAGUE AVE	9/20/2020	P8
C	THEFT 3D ALL OTHER	800 W MAIN AVE	9/20/2020	P8
C	THEFT 3D ALL OTHER	200 W SPRAGUE AVE	9/21/2020	P8
C	THEFT 3D ALL OTHER	500 W SPRAGUE AVE	9/23/2020	P8
C	THEFT 3D FROM BUILDING	300 N RIVERPOINT BLVD	9/21/2020	P8
C	THEFT 3D FROM MOTOR VEHICLE	W 1ST AVE / S LINCOLN ST	9/21/2020	P8
C	THEFT 3D FROM MOTOR VEHICLE	200 W RIVERSIDE AVE	9/22/2020	P8
C	THEFT 3D FROM MOTOR VEHICLE	300 W 2ND AVE	9/22/2020	P8
C	THEFT 3D FROM MOTOR VEHICLE	0 W PACIFIC AVE	9/24/2020	P8
C	THEFT 3D FROM MOTOR VEHICLE	800 W 1ST AVE	9/23/2020	P8
A	THEFT 3D FROM MOTOR VEHICLE	600 N RIVERPOINT BLVD	9/26/2020	P8
C	THEFT OF A FIREARM FROM MOTOR VEHICLE	800 W 1ST AVE	9/21/2020	P8

POLICE SUMMARY - Ending: Saturday, September 26, 2020



Other Jurisdiction or Unk District

Preliminary IBR Counts

NIBRS Categories (Part 1 Selected)		7 Day Comparison			28 Day Comparison			YTD Comparison		
		Current	Prior	Percent	Current	Prior	Percent	Current	Prior	Percent
Violent	Criminal Homicide	0	0		0	0		0	0	
	Rape	0	0		0	0		2	6	-66.67%
	Robbery - Commercial	0	0		0	0		1	0	
	Robbery - Person	0	0		0	0		0	0	
	Aggravated Assault - Non DV	0	0		0	1	-100.00%	5	3	66.67%
	Aggravated Assault - DV	1	0		2	1	100.00%	6	2	200.00%
Violent Total:		1	0		2	2	0.00%	14	11	27.27%
Property	Burglary - Residential	0	0		0	0		0	1	-100.00%
	Burglary Garage	0	0		0	0		0	2	-100.00%
	Burglary Commercial	0	0		0	0		0	1	-100.00%
	Larceny	0	0		2	3	-33.33%	25	18	38.89%
	Vehicle Theft	0	0		0	1	-100.00%	5	4	25.00%
	Arson	0	0		0	0		1	0	
Property Total:		0	0		2	4	-50.00%	31	26	19.23%
Preliminary Part 1 Crime Totals:		1	0		4	6	-33.33%	45	37	21.62%
Current 7 Day Period:		9/20/2020 - 9/26/2020			Prior 7 Day Period:		9/13/2020 - 9/19/2020			
Current 28 Day Period:		8/30/2020 - 9/26/2020			Prior 28 Day Period:		8/2/2020 - 8/29/2020			
Current YTD Day Period:		1/1/2020 - 9/26/2020			Prior YTD Period:		1/1/2019 - 9/26/2019			

Prepared by SPD Crime Analysis Office - Monday, September 28, 2020

NOTE: SPD moved from UCR to the NIBRS reporting standard on 10/4/16 following the transition to a new RMS System. [Numbers on CompStat reports prior to this date should not be used as a comparison to those on this report.](#) Additional info on these reporting standards can be found on the FBI website: <https://ucr.fbi.gov/nibrs-overview>

This chart represents Preliminary counts of selected crime categories from Police Case Reports. Full statistical analysis to determine the confidence level of this data has not been performed. The % change columns on the preliminary counts differ from the percentage change on the NIBRS crime report, sometimes significantly. The CompStat report is designed for operational use and includes only selected NIBRS categories and coding less complex than full NIBRS rules. Official statistics for these and other NIBRS categories can be found on WASPC & FBI websites once available.

Sunday - Saturday

9/20/2020 TO 9/26/2020

Other Jurisdiction/Unk District



A/C Offense Statute

Address

Reported Date

Dist

SC07

C ASSAULT 3D WEAPON OR NEGLIGENT INJURY

5100 N HAVANA ST

9/26/2020

Oth