

SPOKANE POLICE DEPARTMENT

PRELIMINARY CITYWIDE **IBR** CRIME REPORT



Preliminary IBR Counts

CHIEF OF POLICE

Period Ending: Saturday, September 12, 2020

Craig Meidl

NIBRS Categories (Part 1 Selected)		7 Day Comparison			28 Day Comparison			YTD Comparison		
		Current	Prior	Percent	Current	Prior	Percent	Current	Prior	Percent
Violent	Criminal Homicide	0	0		0	3	-100.00%	9	4	125.00%
	Rape	4	4	0.00%	18	18	0.00%	143	191	-25.13%
	Robbery - Commercial	0	0		4	9	-55.56%	51	58	-12.07%
	Robbery - Person	4	3	33.33%	17	20	-15.00%	155	151	2.65%
	Aggravated Assault - Non DV	6	8	-25.00%	44	50	-12.00%	348	393	-11.45%
	Aggravated Assault - DV	3	7	-57.14%	28	22	27.27%	225	251	-10.36%
Violent Total:		17	22	-22.73%	111	122	-9.02%	931	1048	-11.16%
Property	Burglary - Residential	15	13	15.38%	55	62	-11.29%	581	620	-6.29%
	Burglary Garage	9	8	12.50%	38	59	-35.59%	415	404	2.72%
	Burglary Commercial	5	14	-64.29%	39	27	44.44%	333	303	9.90%
	Larceny	187	183	2.19%	785	779	0.77%	6542	7576	-13.65%
	Vehicle Theft	24	18	33.33%	86	92	-6.52%	860	943	-8.80%
	Arson	3	2	50.00%	13	16	-18.75%	81	35	131.43%
Property Total:		243	238	2.10%	1016	1035	-1.84%	8812	9881	-10.82%
Preliminary Part 1 Crime Totals:		260	260	0.00%	1127	1157	-2.59%	9743	10929	-10.85%
Current 7 Day Period:		9/6/2020 - 9/12/2020			Prior 7 Day Period:		8/30/2020 - 9/5/2020			
Current 28 Day Period:		8/16/2020 - 9/12/2020			Prior 28 Day Period:		7/19/2020 - 8/15/2020			
Current YTD Day Period:		1/1/2020 - 9/12/2020			Prior YTD Period:		1/1/2019 - 9/12/2019			

Prepared by SPD Crime Analysis Office - Monday, September 14, 2020

NOTE: SPD moved from UCR to the NIBRS reporting standard on 10/4/16 following the transition to a new RMS System. Numbers on CompStat reports prior to this date should not be used as a comparison to those on this report. Additional info on these reporting standards can be found on the FBI website: <https://ucr.fbi.gov/nibrs-overview>

This chart represents Preliminary counts of selected crime categories from Police Case Reports. Full statistical analysis to determine the confidence level of this data has not been performed. The % change columns on the preliminary counts differ from the percentage change on the NIBRS crime report, sometimes significantly. The CompStat report is designed for operational use and includes only selected NIBRS categories and coding less complex than full NIBRS rules. Official statistics for these and other NIBRS categories can be found on WASPC & FBI websites once available.



SPOKANE POLICE DEPARTMENT



NORTH Police Service Area

PSA Commander

Captain Mark Griffiths

Northwest District (P1)

Central District (P2)

Neva-Wood District (P3)

Northeast District (P4)



POLICE SUMMARY - Ending: Saturday, September 12, 2020

NORTH PRECINCT (P1, P2, P3, and P4)



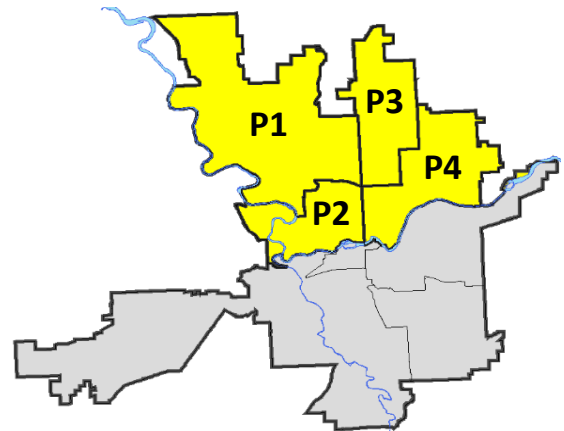
Preliminary IBR Counts

NIBRS Categories (Part 1 Selected)		7 Day Comparison			28 Day Comparison			YTD Comparison		
		Current	Prior	Percent	Current	Prior	Percent	Current	Prior	Percent
Violent	Criminal Homicide	0	0		0	1	-100.00%	5	1	400.00%
	Rape	1	3	-66.67%	8	10	-20.00%	83	110	-24.55%
	Robbery - Commercial	0	0		3	7	-57.14%	36	43	-16.28%
	Robbery - Person	3	1	200.00%	8	4	100.00%	73	71	2.82%
	Aggravated Assault - Non DV	4	5	-20.00%	21	25	-16.00%	178	199	-10.55%
	Aggravated Assault - DV	2	6	-66.67%	16	17	-5.88%	135	152	-11.18%
Violent Total:		10	15	-33.33%	56	64	-12.50%	510	576	-11.46%
Property	Burglary - Residential	11	8	37.50%	34	37	-8.11%	358	413	-13.32%
	Burglary Garage	6	7	-14.29%	22	39	-43.59%	259	252	2.78%
	Burglary Commercial	2	9	-77.78%	22	12	83.33%	142	143	-0.70%
	Larceny	116	121	-4.13%	478	434	10.14%	3901	4711	-17.19%
	Vehicle Theft	17	12	41.67%	58	60	-3.33%	538	641	-16.07%
	Arson	1	1	0.00%	7	12	-41.67%	47	19	147.37%
Property Total:		153	158	-3.16%	621	594	4.55%	5245	6179	-15.12%
Preliminary Part 1 Crime Totals:		163	173	-5.78%	677	658	2.89%	5755	6755	-14.80%
Current 7 Day Period:		9/6/2020 - 9/12/2020			Prior 7 Day Period:		8/30/2020 - 9/5/2020			
Current 28 Day Period:		8/16/2020 - 9/12/2020			Prior 28 Day Period:		7/19/2020 - 8/15/2020			
Current YTD Day Period:		1/1/2020 - 9/12/2020			Prior YTD Period:		1/1/2019 - 9/12/2019			

Prepared by SPD Crime Analysis Office - Monday, September 14, 2020

NOTE: SPD moved from UCR to the NIBRS reporting standard on 10/4/16 following the transition to a new RMS System. [Numbers on CompStat reports prior to this date should not be used as a comparison to those on this report.](#) Additional info on these reporting standards can be found on the FBI website: <https://ucr.fbi.gov/nibrs-overview>

This chart represents Preliminary counts of selected crime categories from Police Case Reports. Full statistical analysis to determine the confidence level of this data has not been performed. The % change columns on the preliminary counts differ from the percentage change on the NIBRS crime report, sometimes significantly. The CompStat report is designed for operational use and includes only selected NIBRS categories and coding less complex than full NIBRS rules. Official statistics for these and other NIBRS categories can be found on WASPC & FBI websites once available.



POLICE SUMMARY - Ending: Saturday, September 12, 2020



NW - Northwest District (P1)

Preliminary IBR Counts

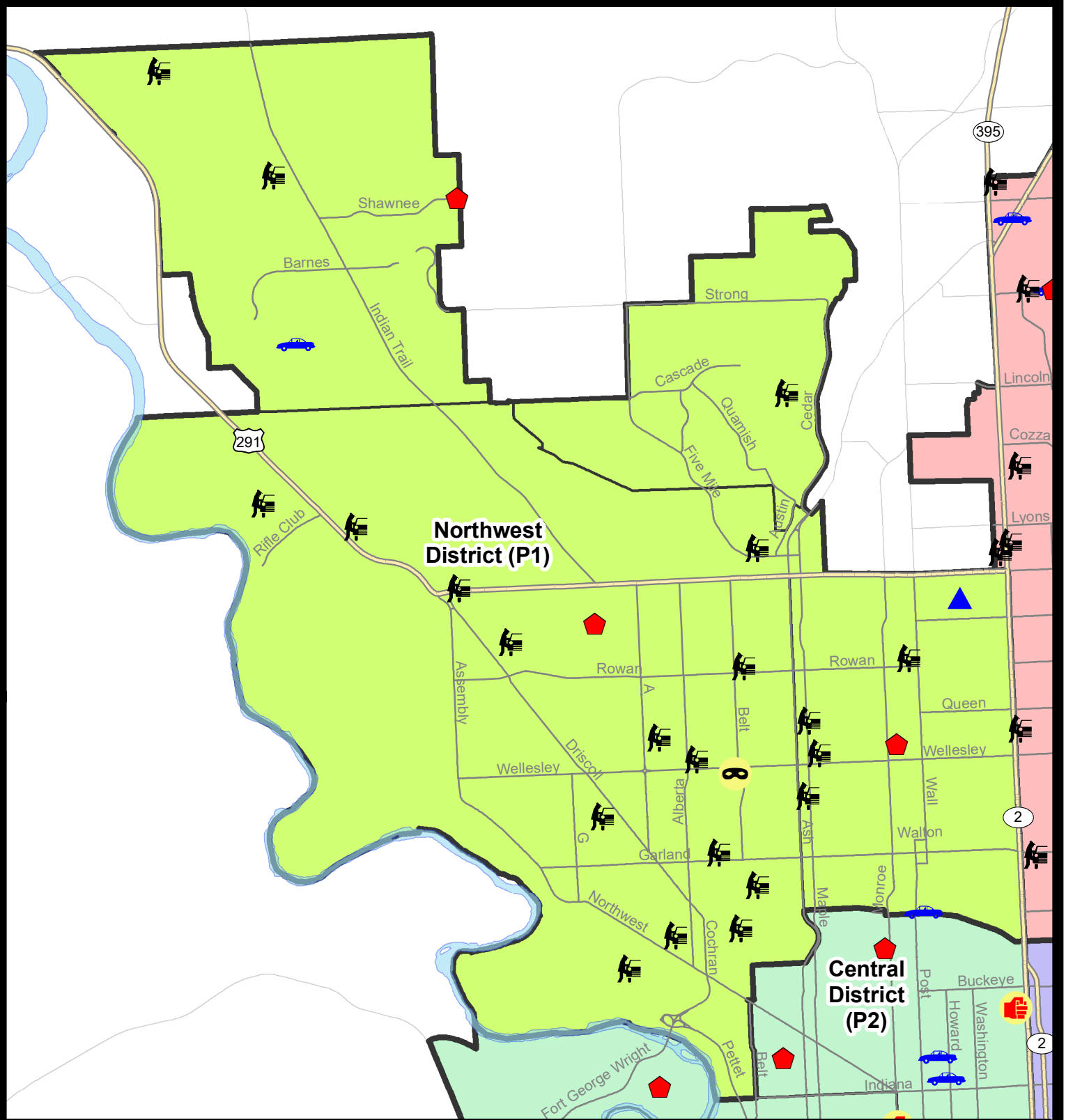
NIBRS Categories (Part 1 Selected)		7 Day Comparison			28 Day Comparison			YTD Comparison		
		Current	Prior	Percent	Current	Prior	Percent	Current	Prior	Percent
Violent	Criminal Homicide	0	0		0	0		1	0	
	Rape	0	0		0	2	-100.00%	18	26	-30.77%
	Robbery - Commercial	0	0		3	2	50.00%	6	5	20.00%
	Robbery - Person	1	0		1	2	-50.00%	11	11	0.00%
	Aggravated Assault - Non DV	0	1	-100.00%	2	1	100.00%	23	27	-14.81%
	Aggravated Assault - DV	0	2	-100.00%	3	2	50.00%	35	36	-2.78%
Violent Total:		1	3	-66.67%	9	9	0.00%	94	105	-10.48%
Property	Burglary - Residential	3	1	200.00%	6	8	-25.00%	74	93	-20.43%
	Burglary Garage	1	1	0.00%	3	15	-80.00%	80	78	2.56%
	Burglary Commercial	0	1	-100.00%	1	1	0.00%	19	24	-20.83%
	Larceny	35	29	20.69%	117	104	12.50%	889	904	-1.66%
	Vehicle Theft	2	1	100.00%	8	8	0.00%	87	111	-21.62%
	Arson	0	0		1	3	-66.67%	9	5	80.00%
Property Total:		41	33	24.24%	136	139	-2.16%	1158	1215	-4.69%
Preliminary Part 1 Crime Totals:		42	36	16.67%	145	148	-2.03%	1252	1320	-5.15%
Current 7 Day Period:		9/6/2020 - 9/12/2020			Prior 7 Day Period:		8/30/2020 - 9/5/2020			
Current 28 Day Period:		8/16/2020 - 9/12/2020			Prior 28 Day Period:		7/19/2020 - 8/15/2020			
Current YTD Day Period:		1/1/2020 - 9/12/2020			Prior YTD Period:		1/1/2019 - 9/12/2019			

Prepared by SPD Crime Analysis Office - Monday, September 14, 2020

NOTE: SPD moved from UCR to the NIBRS reporting standard on 10/4/16 following the transition to a new RMS System. [Numbers on CompStat reports prior to this date should not be used as a comparison to those on this report.](#) Additional info on these reporting standards can be found on the FBI website: <https://ucr.fbi.gov/nibrs-overview>

This chart represents Preliminary counts of selected crime categories from Police Case Reports. Full statistical analysis to determine the confidence level of this data has not been performed. The % change columns on the preliminary counts differ from the percentage change on the NIBRS crime report, sometimes significantly. The CompStat report is designed for operational use and includes only selected NIBRS categories and coding less complex than full NIBRS rules. Official statistics for these and other NIBRS categories can be found on WASPC & FBI websites once available.





City of Spokane
Northwest District (P1)
Selected Crime Codes
2020-09-06 to 2020-09-12
 Prepared By:
Crime Analysis Unit
Spokane Police Department

Legend

NIBRS Events

Criminal Homicide	Robbery Person	Burglary Commercial
Rape	Aggravated Assault	Vehicle Prowling
Robbery Commercial	Burglary Residential	Vehicle Theft
	Burglary Garage	Arson

*Cases Represent LERMS Crime Codes
 Points may indicate multiple events
 Note: Veh Prowl is only Larceny displayed*

For Additional Information on Incidents pertaining to an Area, Trend, or Pattern Contact Information Analysis

0 0.25 0.5 1 Miles

SPokane
INFORMATION

THIS IS NOT A LEGAL DOCUMENT:
 The information shown on this map is compiled from various sources and is subject to constant revision. Information shown on this map should not be used to determine the location of facilities in relationship to property lines, section lines, streets, etc.

Sunday - Saturday

9/6/2020 TO 9/12/2020

NW - Northwest District (P1)



A/C	Offense Statute	Address	Reported Date	Dist
<u>SPA1BS</u>				
C	THEFT 2D ALL OTHER	2000 W FRANCIS AVE	9/9/2020	P1
C	THEFT 2D FROM MOTOR VEHICLE	1800 W NORTHRIDGE CT	9/10/2020	P1
C	THEFT 3D FROM MOTOR VEHICLE	6800 N OXFORD LN	9/7/2020	P1
C	THEFT 3D FROM MOTOR VEHICLE	6300 N FOREST BLVD	9/7/2020	P1
C	THEFT 3D FROM MOTOR VEHICLE	6300 N FOREST BLVD	9/10/2020	P1
<u>SPA1FM</u>				
C	THEFT 3D ALL OTHER	2600 W KAMMI AVE	9/8/2020	P1
C	THEFT 3D FROM MOTOR VEHICLE	7800 N MAPLE ST	9/12/2020	P1
<u>SPA1IT</u>				
C	RESIDENTIAL BURGLARY	9600 N WIEBER DR	9/9/2020	P1
C	THEFT 2D FROM MOTOR VEHICLE	10900 N ACOMA DR	9/7/2020	P1
C	THEFT 3D VEHICLE PARTS AND ACCESSORIES	9900 N MOORE ST	9/12/2020	P2
C	THEFT OF A FIREARM FROM MOTOR VEHICLE	9900 N MOORE ST	9/12/2020	P2
C	THEFT OF MOTOR VEHICLE	5600 W PACIFIC PARK DR	9/12/2020	P1
<u>SPA1NH</u>				
C	BURGLARY 2D GARAGE	6000 N WHITEHOUSE ST	9/12/2020	P2
C	IBR Purposes Only - Theft From Motor Vehicle	5000 N MAPLE ST	9/9/2020	P1
C	MAIL THEFT	4200 N CEDAR ST	9/10/2020	P1
C	RESIDENTIAL BURGLARY	4800 N LINCOLN ST	9/11/2020	P1
C	TAKING MOTOR VEHICLE WITHOUT PERMISSION 2D	700 W CORA AVE	9/7/2020	P1
C	THEFT 2D ALL OTHER	5500 N MAPLE ST	9/6/2020	P1
C	THEFT 2D FROM BUILDING	4400 N MAPLE ST	9/8/2020	P2
C	THEFT 3D CITY FROM BUILDING	4400 N ASH ST	9/10/2020	P1
C	THEFT 3D FROM MOTOR VEHICLE	4300 N MAPLE ST	9/6/2020	P1
C	THEFT 3D FROM MOTOR VEHICLE	4700 N WALNUT ST	9/6/2020	P1
C	THEFT 3D FROM MOTOR VEHICLE	5500 N POST ST	9/9/2020	P1
C	THEFT 3D VEHICLE PARTS AND ACCESSORIES	5000 N MAPLE ST	9/9/2020	P1
C	THEFT 3D VEHICLE PARTS AND ACCESSORIES	1000 W KIERNAN AVE	9/9/2020	P1
<u>SPA1NW</u>				
C	BURGLARY 1D FROM RESIDENCE	3100 W ELOIKA AVE	9/6/2020	P1
C	MAIL THEFT	2600 W WABASH AVE	9/6/2020	P1
C	ROBBERY 1D PERSON	2200 W WELLESLEY AVE	9/12/2020	P1
C	THEFT 2D FROM MOTOR VEHICLE	2200 W LIBERTY AVE	9/7/2020	P1
C	THEFT 2D FROM MOTOR VEHICLE	3100 W FAIRVIEW AVE	9/9/2020	P1
C	THEFT 2D FROM MOTOR VEHICLE	2800 W OLYMPIC AVE	9/9/2020	P1
C	THEFT 3D FROM MOTOR VEHICLE	2000 W KIERNAN AVE	9/7/2020	P1

<u>A/C</u>	<u>Offense Statute</u>	<u>Address</u>	<u>Reported Date</u>	<u>Dist</u>
C	THEFT 3D FROM MOTOR VEHICLE	5500 N ELGIN ST	9/7/2020	P1
A	THEFT 3D FROM MOTOR VEHICLE	2300 W WALTON AVE	9/8/2020	P1
C	THEFT 3D FROM MOTOR VEHICLE	4300 N E ST	9/9/2020	P1
C	THEFT 3D FROM MOTOR VEHICLE	2700 W LIBERTY AVE	9/10/2020	P1
C	THEFT 3D FROM MOTOR VEHICLE	2500 W BROAD AVE	9/11/2020	P1
C	THEFT 3D FROM MOTOR VEHICLE	5600 N GREENWOOD BLVD	9/12/2020	P1
C	THEFT 3D FROM MOTOR VEHICLE	5900 W EXCELL AVE	9/12/2020	P1
C	THEFT 3D SHOPLIFTING	2100 W NORTHWEST BLVD	9/8/2020	P1
C	THEFT 3D VEHICLE PARTS AND ACCESSORIES	4000 W ROWAN AVE	9/9/2020	P1
C	THEFT 3D VEHICLE PARTS AND ACCESSORIES	4000 W ROWAN AVE	9/10/2020	P1

POLICE SUMMARY - Ending: Saturday, September 12, 2020



NW - North Central District (P2)

Preliminary IBR Counts

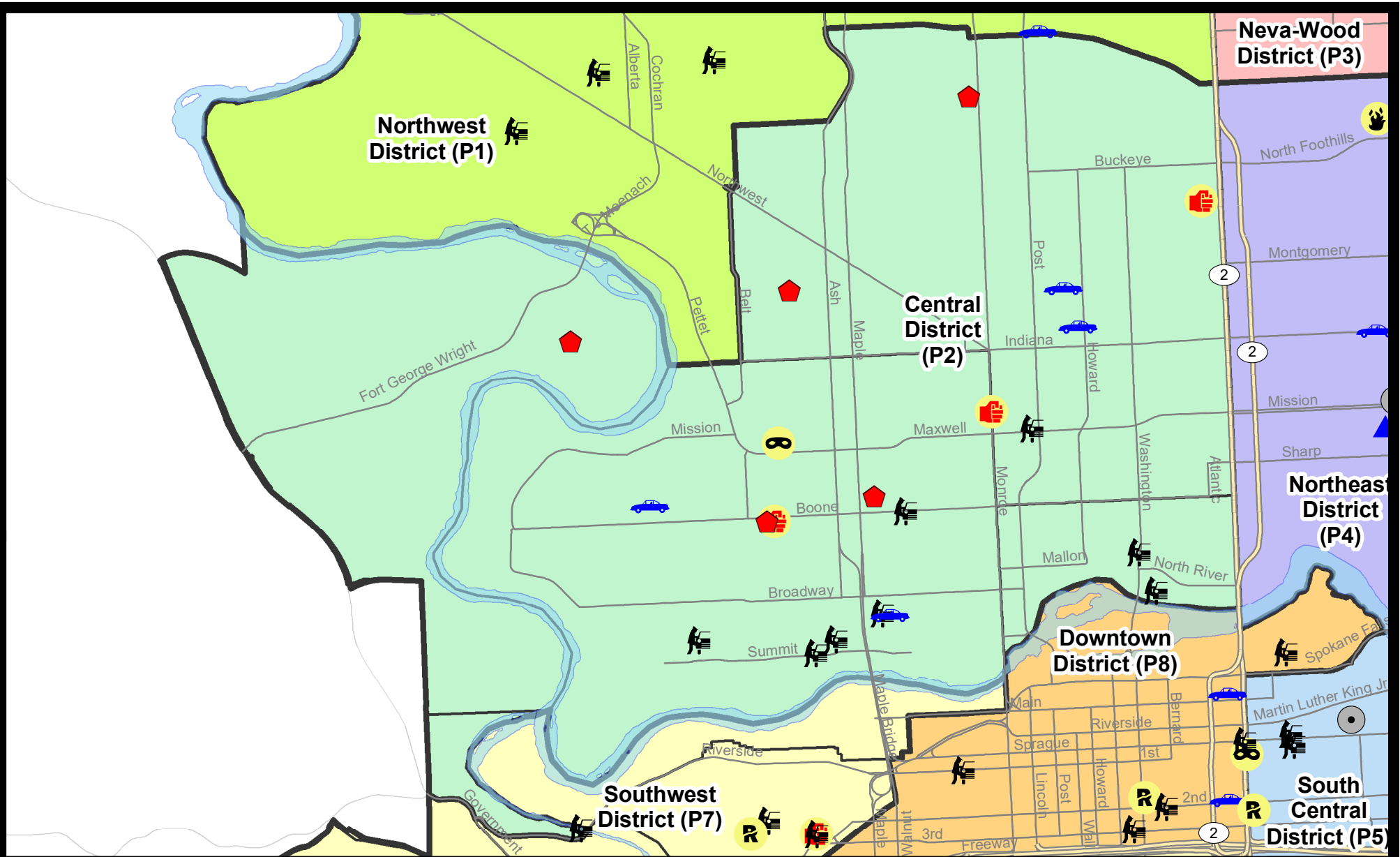
NIBRS Categories (Part 1 Selected)		7 Day Comparison			28 Day Comparison			YTD Comparison		
		Current	Prior	Percent	Current	Prior	Percent	Current	Prior	Percent
Violent	Criminal Homicide	0	0		0	0		1	1	0.00%
	Rape	0	0		1	6	-83.33%	27	26	3.85%
	Robbery - Commercial	0	0		0	1	-100.00%	3	5	-40.00%
	Robbery - Person	1	0		4	0		22	13	69.23%
	Aggravated Assault - Non DV	2	1	100.00%	5	6	-16.67%	42	57	-26.32%
	Aggravated Assault - DV	1	2	-50.00%	7	3	133.33%	33	33	0.00%
Violent Total:		4	3	33.33%	17	16	6.25%	128	135	-5.19%
Property	Burglary - Residential	5	2	150.00%	14	11	27.27%	100	95	5.26%
	Burglary Garage	0	2	-100.00%	7	8	-12.50%	48	57	-15.79%
	Burglary Commercial	0	0		2	3	-33.33%	22	32	-31.25%
	Larceny	12	13	-7.69%	76	76	0.00%	741	941	-21.25%
	Vehicle Theft	4	4	0.00%	19	20	-5.00%	148	127	16.54%
	Arson	0	1	-100.00%	2	5	-60.00%	16	6	166.67%
Property Total:		21	22	-4.55%	120	123	-2.44%	1075	1258	-14.55%
Preliminary Part 1 Crime Totals:		25	25	0.00%	137	139	-1.44%	1203	1393	-13.64%
Current 7 Day Period:		9/6/2020 - 9/12/2020			Prior 7 Day Period:		8/30/2020 - 9/5/2020			
Current 28 Day Period:		8/16/2020 - 9/12/2020			Prior 28 Day Period:		7/19/2020 - 8/15/2020			
Current YTD Day Period:		1/1/2020 - 9/12/2020			Prior YTD Period:		1/1/2019 - 9/12/2019			

Prepared by SPD Crime Analysis Office - Monday, September 14, 2020

NOTE: SPD moved from UCR to the NIBRS reporting standard on 10/4/16 following the transition to a new RMS System. [Numbers on CompStat reports prior to this date should not be used as a comparison to those on this report.](#) Additional info on these reporting standards can be found on the FBI website: <https://ucr.fbi.gov/nibrs-overview>

This chart represents Preliminary counts of selected crime categories from Police Case Reports. Full statistical analysis to determine the confidence level of this data has not been performed. The % change columns on the preliminary counts differ from the percentage change on the NIBRS crime report, sometimes significantly. The CompStat report is designed for operational use and includes only selected NIBRS categories and coding less complex than full NIBRS rules. Official statistics for these and other NIBRS categories can be found on WASPC & FBI websites once available.





City of Spokane
Central District (P2)
Selected
Crime Types
2020-09-06 to 2020-09-12
 Prepared By:
 Crime Analysis Unit
 Spokane Police Department

Legend

NIBRS Events

- | | | | |
|-------------------|--------------------|----------------------|---------------------|
| Criminal Homicide | Robbery Commercial | Aggravated Assault | Burglary Commercial |
| Rape | Robbery Person | Burglary Residential | Vehicle Prowling |
| | | Burglary Garage | Vehicle Theft |
| | | | Arson |

Cases Represent LERMS Crime Codes
 Points may indicate multiple events
 Note: Veh Prowl is only Larceny category displayed



For Additional Information on Incidents
 pertaining to an Area, Trend, or Pattern
 Contact Information Analysis

0 0.2 0.4 0.6 Miles



THIS IS NOT A LEGAL DOCUMENT:
 The information shown on this map is compiled
 from various sources and is subject to constant
 revision. Information shown on this map should
 not be used to determine the location of facilities
 in relationship to property lines, section lines,
 streets, etc.



Sunday - Saturday

9/6/2020 TO 9/12/2020

NW - Central District (P2)



A/C	Offense Statute	Address	Reported Date	Dist
<u>SPA2EG</u>				
C	ASSAULT 1D	N MONROE ST / W SPOFFORD AVE	9/6/2020	P1
C	ASSAULT 2D	2500 N ATLANTIC ST	9/12/2020	P1
C	RESIDENTIAL BURGLARY	1000 W FREDERICK AVE	9/11/2020	P1
C	RESIDENTIAL BURGLARY	1800 W MANSFIELD AVE	9/12/2020	P1
C	TAKING MOTOR VEHICLE WITHOUT PERMISSION 2D	600 W SHANNON AVE	9/9/2020	P2
C	THEFT 1D FROM BUILDING	1800 W MANSFIELD AVE	9/12/2020	P1
C	THEFT 2D FROM MOTOR VEHICLE	800 W MAXWELL AVE	9/7/2020	P2
C	THEFT 3D ALL OTHER	3200 N MAPLE ST	9/10/2020	P2
C	THEFT 3D CITY SHOPLIFTING	300 W INDIANA AVE	9/6/2020	P2
C	THEFT OF MOTOR VEHICLE	600 W MANSFIELD AVE	9/8/2020	P1
<u>SPA2RS</u>				
C	THEFT 2D FROM MOTOR VEHICLE	900 N WASHINGTON ST	9/12/2020	P2
C	THEFT 3D FROM MOTOR VEHICLE	300 W NORTH RIVER DR	9/7/2020	P2
<u>SPA2WC</u>				
C	ASSAULT 2D	1900 W BOONE AVE	9/12/2020	P1
C	RESIDENTIAL BURGLARY	1500 W SHARP AVE	9/6/2020	P1
C	RESIDENTIAL BURGLARY	1900 W BOONE AVE	9/11/2020	P1
C	ROBBERY 2D PERSON	1500 N ELM ST	9/6/2020	P1
C	THEFT 2D FROM MOTOR VEHICLE	W BOONE AVE / N CEDAR ST	9/7/2020	P2
C	THEFT 2D FROM MOTOR VEHICLE	1700 W BRIDGE AVE	9/11/2020	P2
C	THEFT 2D FROM MOTOR VEHICLE	1500 W COLLEGE AVE	9/11/2020	P1
C	THEFT 3D CITY FROM MOTOR VEHICLE	2300 W BRIDGE AVE	9/7/2020	P1
A	THEFT 3D FROM MOTOR VEHICLE	1800 W SUMMIT PKWY	9/6/2020	P2
C	THEFT OF MOTOR VEHICLE	2500 W SHARP AVE	9/9/2020	P1
C	THEFT OF MOTOR VEHICLE	N WALNUT ST / W COLLEGE AVE	9/11/2020	P1
<u>SPA2WH</u>				
C	RESIDENTIAL BURGLARY	2800 W ELLIOTT DR	9/12/2020	P1
C	THEFT 2D FROM BUILDING	2800 W ELLIOTT DR	9/8/2020	P2

POLICE SUMMARY - Ending: Saturday, September 12, 2020



NE - Neva-Wood District (P3)

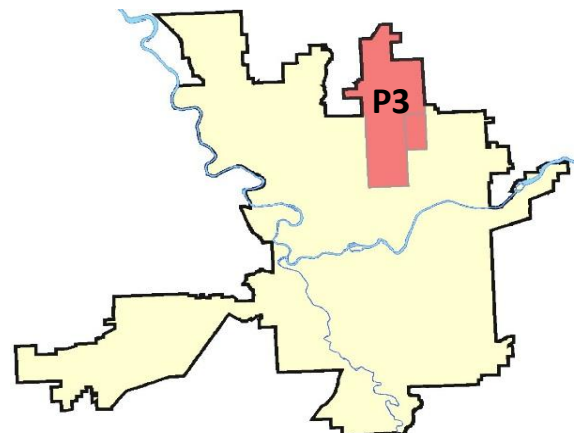
Preliminary IBR Counts

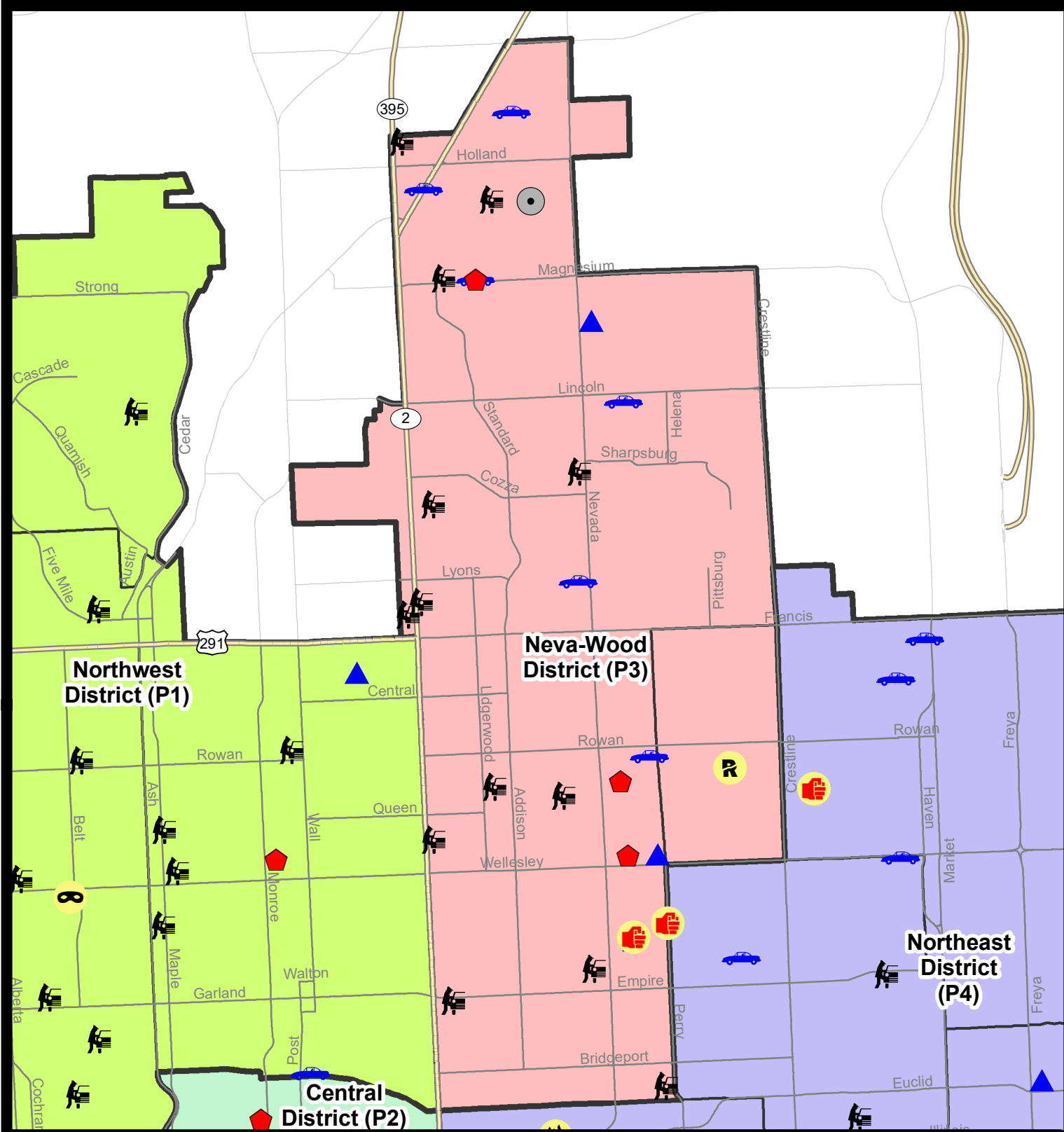
NIBRS Categories (Part 1 Selected)		7 Day Comparison			28 Day Comparison			YTD Comparison		
		Current	Prior	Percent	Current	Prior	Percent	Current	Prior	Percent
Violent	Criminal Homicide	0	0		0	1	-100.00%	2	0	
	Rape	1	3	-66.67%	5	1	400.00%	19	26	-26.92%
	Robbery - Commercial	0	0		0	3	-100.00%	23	22	4.55%
	Robbery - Person	0	1	-100.00%	1	1	0.00%	20	25	-20.00%
	Aggravated Assault - Non DV	1	2	-50.00%	8	12	-33.33%	53	52	1.92%
	Aggravated Assault - DV	0	1	-100.00%	4	2	100.00%	36	46	-21.74%
Violent Total:		2	7	-71.43%	18	20	-10.00%	153	171	-10.53%
Property	Burglary - Residential	3	3	0.00%	11	12	-8.33%	91	116	-21.55%
	Burglary Garage	2	3	-33.33%	6	12	-50.00%	77	79	-2.53%
	Burglary Commercial	1	4	-75.00%	11	6	83.33%	63	52	21.15%
	Larceny	38	46	-17.39%	170	148	14.86%	1385	1720	-19.48%
	Vehicle Theft	6	2	200.00%	12	14	-14.29%	156	212	-26.42%
	Arson	0	0		0	3	-100.00%	8	4	100.00%
Property Total:		50	58	-13.79%	210	195	7.69%	1780	2183	-18.46%
Preliminary Part 1 Crime Totals:		52	65	-20.00%	228	215	6.05%	1933	2354	-17.88%
Current 7 Day Period:		9/6/2020 - 9/12/2020			Prior 7 Day Period:		8/30/2020 - 9/5/2020			
Current 28 Day Period:		8/16/2020 - 9/12/2020			Prior 28 Day Period:		7/19/2020 - 8/15/2020			
Current YTD Day Period:		1/1/2020 - 9/12/2020			Prior YTD Period:		1/1/2019 - 9/12/2019			

Prepared by SPD Crime Analysis Office - Monday, September 14, 2020

NOTE: SPD moved from UCR to the NIBRS reporting standard on 10/4/16 following the transition to a new RMS System. [Numbers on CompStat reports prior to this date should not be used as a comparison to those on this report.](#) Additional info on these reporting standards can be found on the FBI website: <https://ucr.fbi.gov/nibrs-overview>

This chart represents Preliminary counts of selected crime categories from Police Case Reports. Full statistical analysis to determine the confidence level of this data has not been performed. The % change columns on the preliminary counts differ from the percentage change on the NIBRS crime report, sometimes significantly. The CompStat report is designed for operational use and includes only selected NIBRS categories and coding less complex than full NIBRS rules. Official statistics for these and other NIBRS categories can be found on WASPC & FBI websites once available.





City of Spokane
Neva-Wood District (P3)
Selected Crime Codes
2020-09-06 to 2020-09-12
 Prepared By:
Crime Analysis Unit
Spokane Police Department

Legend

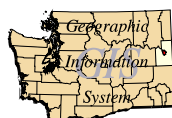
NIBRS Events Criminal Homicide	Robbery Person	Burglary Commercial
Rape	Aggravated Assault	Vehicle Prowling
Robbery Commercial	Burglary Residential	Vehicle Theft
	Burglary Garage	Arson

*Cases Represent LERMS Crime Codes
 Points may indicate multiple events
 Note: Veh Prowl is only Larceny displayed*

For Additional Information on Incidents pertaining to an Area, Trend, or Pattern Contact Information Analysis





0 0.2 0.4 0.8 Miles



Geographic Information System

THIS IS NOT A LEGAL DOCUMENT:
 The information shown on this map is compiled from various sources and is subject to constant revision. Information shown on this map should not be used to determine the location of facilities in relationship to property lines, section lines, streets, etc.

Sunday - Saturday

9/6/2020 TO 9/12/2020

NE - Neva-Wood District (P3)



A/C	Offense Statute	Address	Reported Date	Dist
SPB3NL				
C	ASSAULT 1D	1100 E ROCKWELL AVE	9/12/2020	P4
C	BURGLARY 1D FROM RESIDENCE	1100 E BROAD AVE	9/7/2020	P4
C	BURGLARY 2D COMMERCIAL	9200 N NEVADA ST	9/8/2020	P4
C	BURGLARY 2D GARAGE	1300 E BROAD AVE	9/8/2020	P3
C	BURGLARY 2D GARAGE	8400 N NEVADA ST	9/11/2020	P3
C	MAIL THEFT	300 E CROWN AVE	9/7/2020	P3
C	MAIL THEFT	6800 N CINCINNATI ST	9/8/2020	P3
C	MAIL THEFT	900 E QUEEN AVE	9/9/2020	P3
C	MAIL THEFT	500 E RICH AVE	9/10/2020	P3
C	RESIDENTIAL BURGLARY	400 E MAGNESIUM RD	9/7/2020	P4
C	RESIDENTIAL BURGLARY	1100 E EVERETT AVE	9/9/2020	P4
C	RETAIL THEFT WITH SPECIAL CIRCUMSTANCES 3D	6700 N DIVISION ST	9/9/2020	P2
C	THEFT 2D ALL OTHER	700 E CROWN AVE	9/9/2020	P3
C	THEFT 2D FROM BUILDING	4700 N DIVISION ST	9/7/2020	P3
C	THEFT 2D FROM BUILDING	5800 N DIVISION ST	9/8/2020	P3
C	THEFT 2D FROM BUILDING	4700 N DIVISION ST	9/10/2020	P3
C	THEFT 2D FROM BUILDING	6600 N DIVISION ST	9/11/2020	P3
C	THEFT 2D FROM MOTOR VEHICLE	6500 N DIVISION ST	9/8/2020	P3
C	THEFT 2D FROM MOTOR VEHICLE	6400 N DIVISION ST	9/9/2020	P2
C	THEFT 3D ALL OTHER	7600 N DAKOTA ST	9/11/2020	P2
C	THEFT 3D CITY FROM MOTOR VEHICLE	1100 E ROCKWELL AVE	9/12/2020	P4
C	THEFT 3D CITY SHOPLIFTING	9200 N NEVADA ST	9/6/2020	P1
C	THEFT 3D CITY SHOPLIFTING	9200 N COLTON ST	9/8/2020	P4
C	THEFT 3D FROM BUILDING	9100 N NEWPORT HWY	9/8/2020	P3
C	THEFT 3D FROM BUILDING	200 E WEDGEWOOD AVE	9/9/2020	P3
C	THEFT 3D FROM MOTOR VEHICLE	300 E EVERETT AVE	9/6/2020	P3
C	THEFT 3D FROM MOTOR VEHICLE	8700 N COLTON ST	9/7/2020	P3
C	THEFT 3D FROM MOTOR VEHICLE	7400 N NEVADA ST	9/8/2020	P3
C	THEFT 3D FROM MOTOR VEHICLE	9600 N DIVISION ST	9/8/2020	P3
C	THEFT 3D FROM MOTOR VEHICLE	800 E WALTON AVE	9/8/2020	P3
C	THEFT 3D FROM MOTOR VEHICLE	0 E EMPIRE AVE	9/9/2020	P3
C	THEFT 3D FROM MOTOR VEHICLE	700 E CROWN AVE	9/9/2020	P3
C	THEFT 3D FROM MOTOR VEHICLE	4700 N DIVISION ST	9/10/2020	P3
C	THEFT 3D FROM MOTOR VEHICLE	0 E WEILE AVE	9/11/2020	P3
C	THEFT 3D FROM MOTOR VEHICLE	1300 E DALTON AVE	9/11/2020	P3
C	THEFT 3D FROM MOTOR VEHICLE	9200 N COLTON ST	9/11/2020	P3
C	THEFT 3D SHOPLIFTING	9700 N NEWPORT HWY	9/8/2020	P3
C	THEFT 3D SHOPLIFTING	9200 N COLTON ST	9/8/2020	P3

For protection of victim privacy, the entire address on sexual assault crimes has been redacted.

A/C	Offense Statute	Address	Reported Date	Dist
C	THEFT 3D SHOPLIFTING	6600 N DIVISION ST	9/12/2020	P2
C	THEFT 3D SHOPLIFTING	6600 N DIVISION ST	9/12/2020	P2
C	THEFT 3D SHOPLIFTING	6600 N DIVISION ST	9/12/2020	P2
C	THEFT 3D VEHICLE PARTS AND ACCESSORIES	100 E PROVIDENCE AVE	9/7/2020	P3
C	THEFT 3D VEHICLE PARTS AND ACCESSORIES	6100 N COLTON ST	9/11/2020	P3
C	THEFT OF A FIREARM FROM MOTOR VEHICLE	0 E EMPIRE AVE	9/9/2020	P3
C	THEFT OF MOTOR VEHICLE	1300 E NORTH AVE	9/6/2020	P3
C	THEFT OF MOTOR VEHICLE	9600 N NEWPORT HWY	9/6/2020	P3
C	THEFT OF MOTOR VEHICLE	7800 N MORTON ST	9/7/2020	P4
C	THEFT OF MOTOR VEHICLE	400 E MAGNESIUM RD	9/7/2020	P4
C	THEFT OF MOTOR VEHICLE	900 E HOLYOKE AVE	9/7/2020	P3
C	THEFT OF MOTOR VEHICLE	E HOERNER AVE / N NEWPORT HWY	9/8/2020	P4
C	THEFT WITH INTENT TO RESELL	6600 N DIVISION ST	9/10/2020	P3
<u>SPB3WH</u>				
C	RAPE 2D		9/11/2020	P4

POLICE SUMMARY - Ending: Saturday, September 12, 2020



NE - Northeast District (P4)

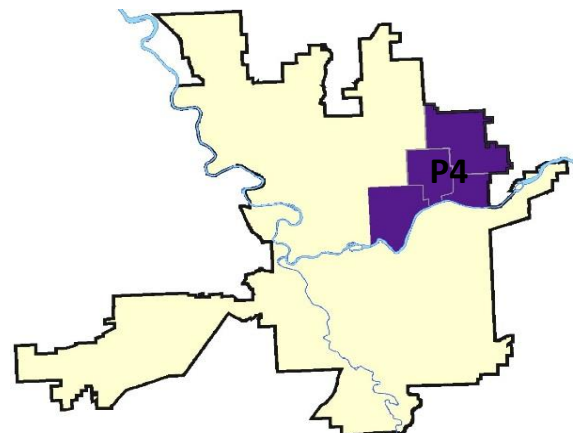
Preliminary IBR Counts

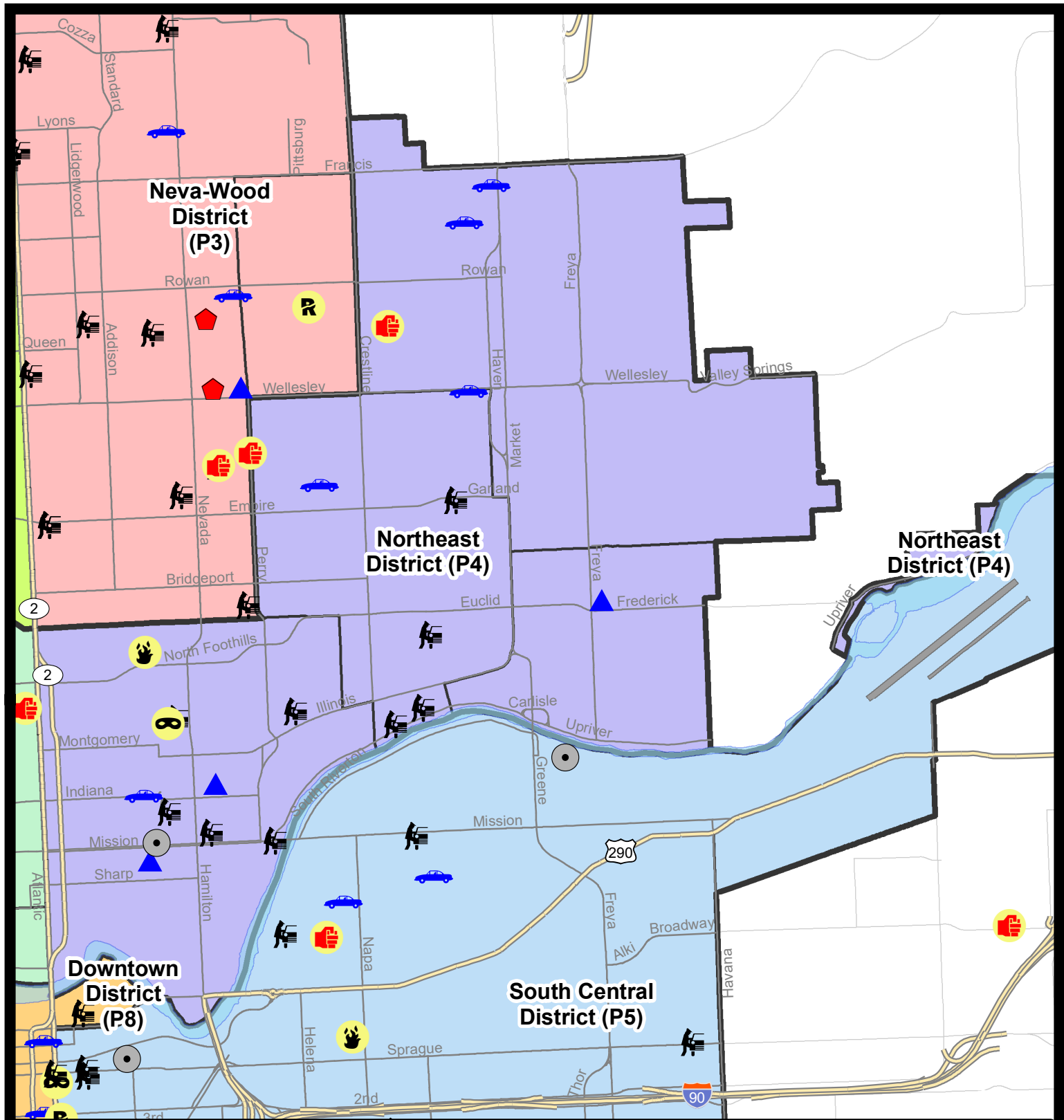
NIBRS Categories (Part 1 Selected)		7 Day Comparison			28 Day Comparison			YTD Comparison		
		Current	Prior	Percent	Current	Prior	Percent	Current	Prior	Percent
Violent	Criminal Homicide	0	0		0	0		1	0	
	Rape	0	0		2	1	100.00%	19	32	-40.63%
	Robbery - Commercial	0	0		0	1	-100.00%	4	11	-63.64%
	Robbery - Person	1	0		2	1	100.00%	20	22	-9.09%
	Aggravated Assault - Non DV	1	1	0.00%	6	6	0.00%	60	63	-4.76%
	Aggravated Assault - DV	1	1	0.00%	2	10	-80.00%	31	37	-16.22%
Violent Total:		3	2	50.00%	12	19	-36.84%	135	165	-18.18%
Property	Burglary - Residential	0	2	-100.00%	3	6	-50.00%	93	109	-14.68%
	Burglary Garage	3	1	200.00%	6	4	50.00%	54	38	42.11%
	Burglary Commercial	1	4	-75.00%	8	2	300.00%	38	35	8.57%
	Larceny	31	33	-6.06%	115	106	8.49%	886	1146	-22.69%
	Vehicle Theft	5	5	0.00%	19	18	5.56%	147	191	-23.04%
	Arson	1	0		4	1	300.00%	14	4	250.00%
Property Total:		41	45	-8.89%	155	137	13.14%	1232	1523	-19.11%
Preliminary Part 1 Crime Totals:		44	47	-6.38%	167	156	7.05%	1367	1688	-19.02%
Current 7 Day Period:		9/6/2020 - 9/12/2020			Prior 7 Day Period:		8/30/2020 - 9/5/2020			
Current 28 Day Period:		8/16/2020 - 9/12/2020			Prior 28 Day Period:		7/19/2020 - 8/15/2020			
Current YTD Day Period:		1/1/2020 - 9/12/2020			Prior YTD Period:		1/1/2019 - 9/12/2019			

Prepared by SPD Crime Analysis Office - Monday, September 14, 2020

NOTE: SPD moved from UCR to the NIBRS reporting standard on 10/4/16 following the transition to a new RMS System. [Numbers on CompStat reports prior to this date should not be used as a comparison to those on this report.](#) Additional info on these reporting standards can be found on the FBI website: <https://ucr.fbi.gov/nibrs-overview>

This chart represents Preliminary counts of selected crime categories from Police Case Reports. Full statistical analysis to determine the confidence level of this data has not been performed. The % change columns on the preliminary counts differ from the percentage change on the NIBRS crime report, sometimes significantly. The CompStat report is designed for operational use and includes only selected NIBRS categories and coding less complex than full NIBRS rules. Official statistics for these and other NIBRS categories can be found on WASPC & FBI websites once available.





City of Spokane

Northeast District (P4)

Selected Crime Codes

2020-09-06 to 2020-09-12

Prepared By:
Crime Analysis Unit
Spokane Police Department

Legend

NIBRS Events



Criminal Homicide



Rape



Robbery Commercial



Robbery Person



Aggravated Assault



Burglary Residential



Burglary Garage



Burglary Commercial



Vehicle Prowling



Vehicle Theft



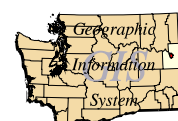
Arson



Cases Represent LERMS Crime Codes
Points may indicate multiple events
Note: Veh Prowl is only Larceny displayed

For Additional Information on
Incidents pertaining to an
Area, Trend, or Pattern
Contact Information Analysis

0 0.2 0.4 0.8 Miles



THIS IS NOT A LEGAL DOCUMENT.
The information shown on this map is compiled
from various sources and is subject to constant
revision. Information shown on this map should
not be used to determine the location of facilities
in relationship to property lines, section lines,
streets, etc.

Sunday - Saturday

9/6/2020 TO 9/12/2020

NE - Northeast District (P4)



A/C	Offense Statute	Address	Reported Date	Dist
<u>SPB4BE</u>				
C	ASSAULT 2D	N PERRY ST / E RICH AVE	9/9/2020	P4
C	BURGLARY 1D FENCED AREA	2800 E PROVIDENCE AVE	9/11/2020	P4
C	THEFT 2D FROM BUILDING	2600 N MARTIN ST	9/11/2020	P4
C	THEFT 2D FROM MOTOR VEHICLE	2400 E UPRIVER DR	9/7/2020	P4
C	THEFT 3D ALL OTHER	1600 E ROCKWELL AVE	9/7/2020	P4
C	THEFT 3D ALL OTHER	1900 E GORDON AVE	9/10/2020	P4
C	THEFT 3D FROM MOTOR VEHICLE	2100 E UPRIVER DR	9/7/2020	P4
C	THEFT 3D FROM MOTOR VEHICLE	2700 E GARLAND AVE	9/10/2020	P2
C	THEFT 3D FROM MOTOR VEHICLE	2900 N COOK ST	9/12/2020	P2
C	THEFT 3D VEHICLE PARTS AND ACCESSORIES	2700 E GARLAND AVE	9/10/2020	P2
C	THEFT OF MOTOR VEHICLE	4000 N MAGNOLIA ST	9/7/2020	P4
C	THEFT OF MOTOR VEHICLE	2800 E WELLESLEY AVE	9/12/2020	P4
<u>SPB4HI</u>				
C	ASSAULT 2D	5100 N STONE ST	9/10/2020	P4
C	THEFT 3D ALL OTHER	5700 N REGAL ST	9/8/2020	P4
C	THEFT 3D VEHICLE PARTS AND ACCESSORIES	2100 E JOSEPH AVE	9/6/2020	P4
C	THEFT OF MOTOR VEHICLE	E CENTRAL AVE / N REGAL ST	9/9/2020	P4
C	THEFT OF MOTOR VEHICLE	6100 N MARKET ST	9/10/2020	P4
<u>SPB4LO</u>				
C	ARSON 2D	2800 N STANDARD ST	9/8/2020	P4
C	BURGLARY 2D COMMERCIAL	600 E MISSION AVE	9/12/2020	P4
C	BURGLARY 2D GARAGE	900 E BALDWIN AVE	9/8/2020	P4
C	BURGLARY 2D GARAGE	600 E SINTO AVE	9/8/2020	P4
C	IBR Purposes Only - Motor Vehicle Theft	N STANDARD ST / E INDIANA AVE	9/6/2020	P4
C	MAIL THEFT	3000 N HOGAN ST	9/6/2020	P4
C	ROBBERY 1D PERSON	2400 N CINCINNATI ST	9/10/2020	P4
C	THEFT 2D ALL OTHER	900 E MISSION AVE	9/11/2020	P4
C	THEFT 2D FROM BUILDING	900 N DIVISION ST	9/11/2020	P2
C	THEFT 2D FROM MOTOR VEHICLE	2400 N CINCINNATI ST	9/9/2020	P4
C	THEFT 2D FROM MOTOR VEHICLE	E MISSION AVE / E UPRIVER DR	9/10/2020	P4
C	THEFT 2D FROM MOTOR VEHICLE	900 E MISSION AVE	9/11/2020	P4
C	THEFT 2D VEHICLE PARTS AND ACCESSORIES	900 E AUGUSTA AVE	9/7/2020	P4
C	THEFT 3D ALL OTHER	100 E DESMET AVE	9/8/2020	P4
C	THEFT 3D ALL OTHER	200 E BOONE AVE	9/8/2020	P4
C	THEFT 3D ALL OTHER	100 E BOONE AVE	9/8/2020	P4
C	THEFT 3D ALL OTHER	E SHARP AVE / N CINCINNATI ST	9/8/2020	P4
C	THEFT 3D ALL OTHER	1100 N DAKOTA ST	9/10/2020	P4

<u>A/C</u>	<u>Offense Statute</u>	<u>Address</u>	<u>Reported Date</u>	<u>Dist</u>
C	THEFT 3D ALL OTHER	E TRENT AVE / N COLUMBUS ST	9/12/2020	P2
C	THEFT 3D ALL OTHER	700 E NORA AVE	9/12/2020	P4
C	THEFT 3D CITY ALL OTHER	3000 N WISCOMB ST	9/9/2020	P4
A	THEFT 3D FROM BUILDING	1100 N DIVISION ST	9/8/2020	P4
C	THEFT 3D FROM MOTOR VEHICLE	2400 N MADEIRA ST	9/8/2020	P4
C	THEFT 3D FROM MOTOR VEHICLE	700 E NORA AVE	9/11/2020	P4
C	THEFT 3D SHOPLIFTING	200 E NORTH FOOTHILLS DR	9/7/2020	P4
<u>SPB4MI</u>				
C	BURGLARY 2D GARAGE	3600 E EUCLID AVE	9/11/2020	P2
C	THEFT 3D VEHICLE PARTS AND ACCESSORIES	2800 E UPRIVER DR	9/10/2020	P4

SPOKANE POLICE DEPARTMENT



SOUTH **Police Service Area**

PSA Commander

Captain Tracie Meidl

South Central District (P5)

Southeast District (P6)

Southwest District (P7)



POLICE SUMMARY - Ending: Saturday, September 12, 2020

SOUTH PRECINCT (P5, P6, and P7)



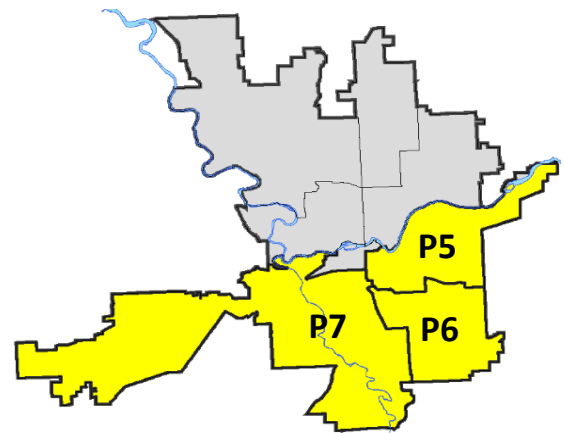
Preliminary IBR Counts

NIBRS Categories (Part 1 Selected)		7 Day Comparison			28 Day Comparison			YTD Comparison		
		Current	Prior	Percent	Current	Prior	Percent	Current	Prior	Percent
Violent	Criminal Homicide	0	0		0	1	-100.00%	1	2	-50.00%
	Rape	2	1	100.00%	7	6	16.67%	47	47	0.00%
	Robbery - Commercial	0	0		1	2	-50.00%	10	6	66.67%
	Robbery - Person	1	1	0.00%	6	6	0.00%	43	50	-14.00%
	Aggravated Assault - Non DV	1	2	-50.00%	15	13	15.38%	102	114	-10.53%
	Aggravated Assault - DV	1	0		10	2	400.00%	71	87	-18.39%
Violent Total:		5	4	25.00%	39	30	30.00%	274	306	-10.46%
Property	Burglary - Residential	4	5	-20.00%	20	24	-16.67%	212	194	9.28%
	Burglary Garage	3	1	200.00%	15	19	-21.05%	154	149	3.36%
	Burglary Commercial	3	5	-40.00%	14	11	27.27%	122	104	17.31%
	Larceny	57	56	1.79%	245	276	-11.23%	2077	2166	-4.11%
	Vehicle Theft	4	6	-33.33%	22	29	-24.14%	270	251	7.57%
	Arson	2	1	100.00%	6	3	100.00%	25	10	150.00%
Property Total:		73	74	-1.35%	322	362	-11.05%	2860	2874	-0.49%
Preliminary Part 1 Crime Totals:		78	78	0.00%	361	392	-7.91%	3134	3180	-1.45%
Current 7 Day Period:		9/6/2020 - 9/12/2020			Prior 7 Day Period:		8/30/2020 - 9/5/2020			
Current 28 Day Period:		8/16/2020 - 9/12/2020			Prior 28 Day Period:		7/19/2020 - 8/15/2020			
Current YTD Day Period:		1/1/2020 - 9/12/2020			Prior YTD Period:		1/1/2019 - 9/12/2019			

Prepared by SPD Crime Analysis Office - Monday, September 14, 2020

NOTE: SPD moved from UCR to the NIBRS reporting standard on 10/4/16 following the transition to a new RMS System. [Numbers on CompStat reports prior to this date should not be used as a comparison to those on this report.](#) Additional info on these reporting standards can be found on the FBI website: <https://ucr.fbi.gov/nibrs-overview>

This chart represents Preliminary counts of selected crime categories from Police Case Reports. Full statistical analysis to determine the confidence level of this data has not been performed. The % change columns on the preliminary counts differ from the percentage change on the NIBRS crime report, sometimes significantly. The CompStat report is designed for operational use and includes only selected NIBRS categories and coding less complex than full NIBRS rules. Official statistics for these and other NIBRS categories can be found on WASPC & FBI websites once available.



POLICE SUMMARY - Ending: Saturday, September 12, 2020



SE - South Central District (P5)

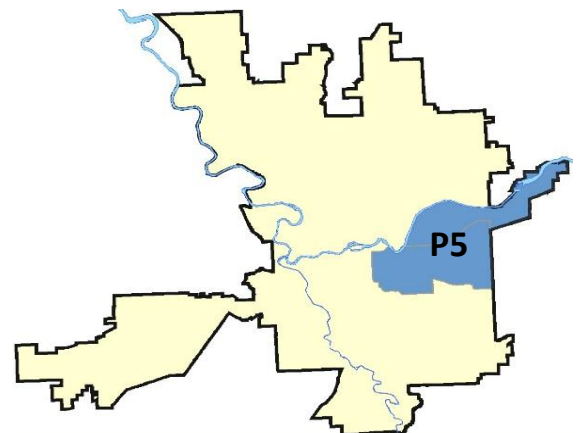
Preliminary IBR Counts


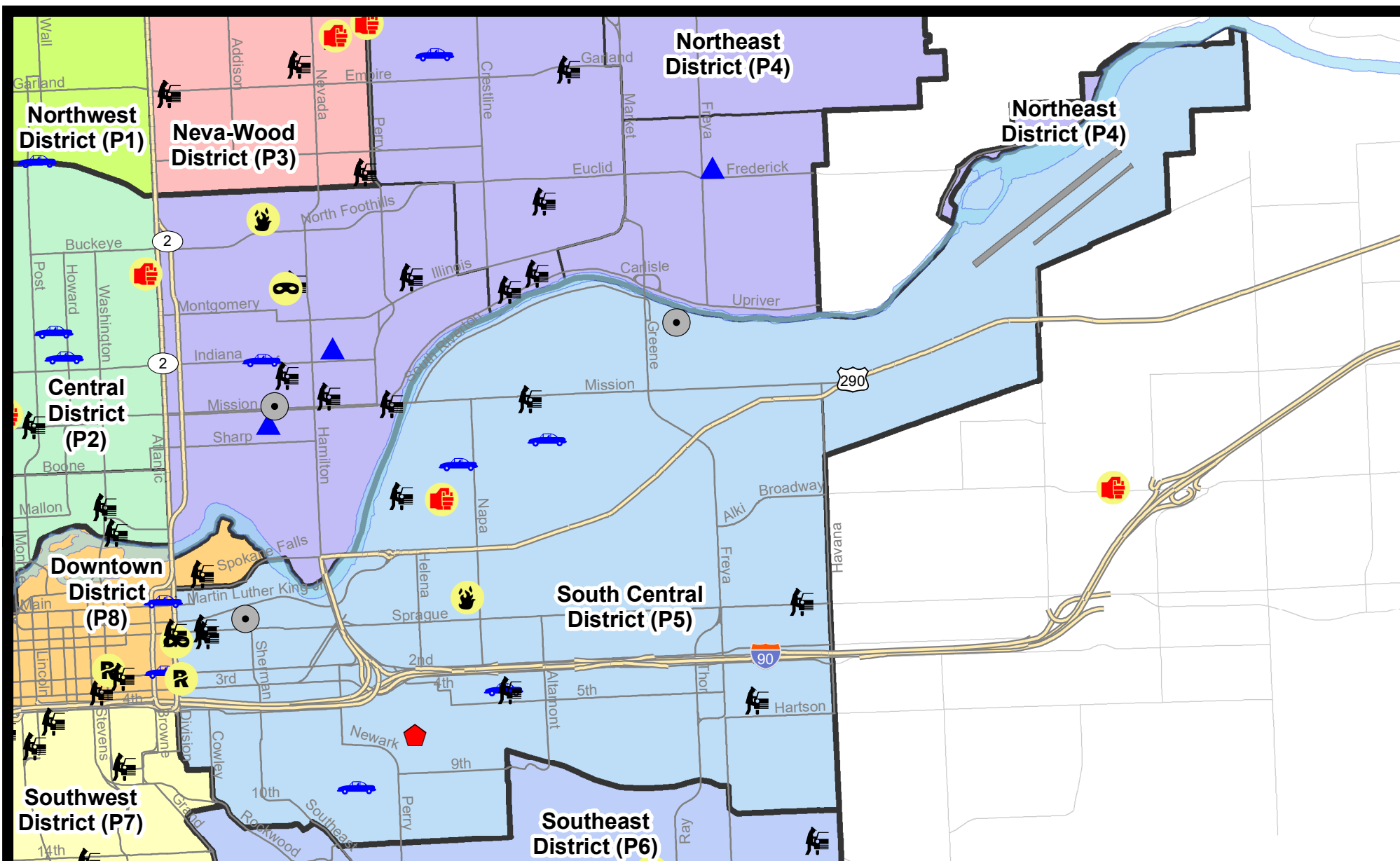
NIBRS Categories (Part 1 Selected)		7 Day Comparison			28 Day Comparison			YTD Comparison		
		Current	Prior	Percent	Current	Prior	Percent	Current	Prior	Percent
Violent	Criminal Homicide	0	0		0	0		0	2	-100.00%
	Rape	1	0		4	2	100.00%	17	19	-10.53%
	Robbery - Commercial	0	0		1	2	-50.00%	4	3	33.33%
	Robbery - Person	1	1	0.00%	4	2	100.00%	19	25	-24.00%
	Aggravated Assault - Non DV	0	0		5	8	-37.50%	55	54	1.85%
	Aggravated Assault - DV	1	0		7	1	600.00%	35	41	-14.63%
Violent Total:		3	1	200.00%	21	15	40.00%	130	144	-9.72%
Property	Burglary - Residential	1	1	0.00%	7	4	75.00%	73	54	35.19%
	Burglary Garage	0	0		2	4	-50.00%	24	27	-11.11%
	Burglary Commercial	2	3	-33.33%	9	8	12.50%	67	59	13.56%
	Larceny	21	18	16.67%	87	73	19.18%	708	800	-11.50%
	Vehicle Theft	4	3	33.33%	10	16	-37.50%	110	120	-8.33%
	Arson	1	0		3	1	200.00%	11	7	57.14%
Property Total:		29	25	16.00%	118	106	11.32%	993	1067	-6.94%
Preliminary Part 1 Crime Totals:		32	26	23.08%	139	121	14.88%	1123	1211	-7.27%
Current 7 Day Period:		9/6/2020 - 9/12/2020			Prior 7 Day Period:		8/30/2020 - 9/5/2020			
Current 28 Day Period:		8/16/2020 - 9/12/2020			Prior 28 Day Period:		7/19/2020 - 8/15/2020			
Current YTD Day Period:		1/1/2020 - 9/12/2020			Prior YTD Period:		1/1/2019 - 9/12/2019			

Prepared by SPD Crime Analysis Office - Monday, September 14, 2020

NOTE: SPD moved from UCR to the NIBRS reporting standard on 10/4/16 following the transition to a new RMS System. [Numbers on CompStat reports prior to this date should not be used as a comparison to those on this report.](#) Additional info on these reporting standards can be found on the FBI website: <https://ucr.fbi.gov/nibrs-overview>

This chart represents Preliminary counts of selected crime categories from Police Case Reports. Full statistical analysis to determine the confidence level of this data has not been performed. The % change columns on the preliminary counts differ from the percentage change on the NIBRS crime report, sometimes significantly. The CompStat report is designed for operational use and includes only selected NIBRS categories and coding less complex than full NIBRS rules. Official statistics for these and other NIBRS categories can be found on WASPC & FBI websites once available.





City of Spokane
South Central District (P5)
Selected
Crime Types
2020-09-06 to 2020-09-12
 Prepared By:
 Crime Analysis Unit
 Spokane Police Department

Legend

NIBRS Events



Criminal Homicide



Rape



Robbery Commercial



Robbery Person



Aggravated Assault



Burglary Residential



Burglary Garage



Burglary Commercial



Vehicle Prowling



Vehicle Theft



Arson

Cases Represent LERMS Crime Codes

Points may indicate multiple events

Note: Veh Prowl is only Larceny category displayed



For Additional Information on Incidents
 pertaining to an Area, Trend, or Pattern
 Contact Information Analysis

0 0.2 0.4 0.6 0.8 1 Miles



THIS IS NOT A LEGAL DOCUMENT:
 The information shown on this map is compiled
 from various sources and is subject to constant
 revision. Information shown on this map should
 not be used to determine the location of facilities
 in relationship to property lines, section lines,
 streets, etc.

Sunday - Saturday

9/6/2020 TO 9/12/2020

SE - South Central District (P5)



A/C	Offense Statute	Address	Reported Date	Dist
<u>SPC5EC</u>				
C	ARSON 1D	100 N MAGNOLIA ST	9/7/2020	P6
C	BURGLARY 1D FROM RESIDENCE	1500 E HARTSON AVE	9/8/2020	P6
C	BURGLARY 2D COMMERCIAL	500 E RIVERSIDE AVE	9/8/2020	P5
A	BURGLARY 2D FENCED AREA	100 N MAGNOLIA ST	9/7/2020	P6
C	BURGLARY 2D FENCED AREA	3000 E SPRAGUE AVE	9/11/2020	P5
C	MAIL THEFT	500 E 10TH AVE	9/9/2020	P5
C	RAPE 3D		9/9/2020	P8
C	ROBBERY 1D PERSON	0 E 1ST AVE	9/12/2020	P8
C	THEFT 2D ALL OTHER	1100 E NEWARK AVE	9/8/2020	P5
C	THEFT 2D FROM MOTOR VEHICLE	3800 E 6TH AVE	9/8/2020	P5
C	THEFT 2D FROM MOTOR VEHICLE	W SPRAGUE AVE / N DIVISION ST	9/11/2020	P8
C	THEFT 2D FROM MOTOR VEHICLE	4100 E SPRAGUE AVE	9/12/2020	P5
C	THEFT 3D ALL OTHER	1500 E 7TH AVE	9/11/2020	P5
C	THEFT 3D ALL OTHER	1500 E 10TH AVE	9/12/2020	P5
C	THEFT 3D CITY FROM BUILDING	0 E 1ST AVE	9/12/2020	P8
C	THEFT 3D CITY SHOPLIFTING	400 S THOR ST	9/7/2020	P6
C	THEFT 3D FROM BUILDING	100 E 4TH AVE	9/7/2020	P5
C	THEFT 3D FROM MOTOR VEHICLE	2100 E 4TH AVE	9/8/2020	P5
C	THEFT 3D FROM MOTOR VEHICLE	200 E SPRAGUE AVE	9/9/2020	P5
C	THEFT 3D FROM MOTOR VEHICLE	200 E SPRAGUE AVE	9/11/2020	P5
C	THEFT OF MOTOR VEHICLE	2100 E 4TH AVE	9/11/2020	P6
C	THEFT OF MOTOR VEHICLE	1000 E 10TH AVE	9/11/2020	P6
<u>SPC5GP</u>				
C	ASSAULT 2D	1700 E MALLON AVE	9/8/2020	P6
A	BURGLARY 2D COMMERCIAL	1800 N GREENE ST	9/8/2020	P6
C	BURGLARY 2D FENCED AREA	600 N HELENA ST	9/9/2020	P5
C	BURGLARY 2D FENCED AREA	2700 E TRENT AVE	9/11/2020	P6
C	THEFT 2D ALL OTHER	2300 E SINTO AVE	9/6/2020	P5
C	THEFT 3D CITY ALL OTHER	1900 E SOUTH RIVERTON AVE	9/9/2020	P4
A	THEFT 3D FROM MOTOR VEHICLE	2300 E MISSION AVE	9/8/2020	P5
C	THEFT 3D FROM MOTOR VEHICLE	1500 E MALLON AVE	9/10/2020	P5
C	THEFT OF MOTOR VEHICLE	N MAGNOLIA ST / E DESMET AVE	9/8/2020	P5
C	THEFT OF MOTOR VEHICLE	1200 N COOK ST	9/9/2020	P6

POLICE SUMMARY - Ending: Saturday, September 12, 2020



SE - Southeast District (P6)

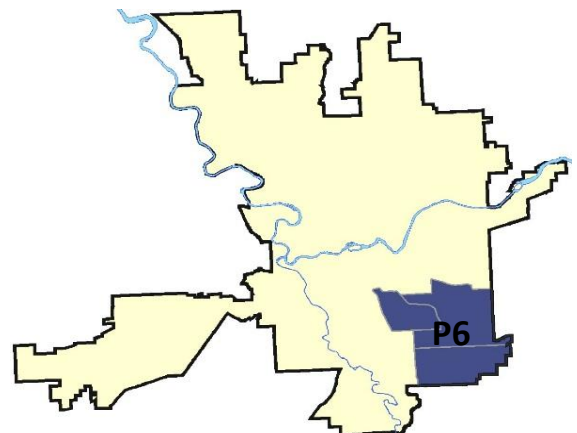
Preliminary IBR Counts

NIBRS Categories (Part 1 Selected)		7 Day Comparison			28 Day Comparison			YTD Comparison		
		Current	Prior	Percent	Current	Prior	Percent	Current	Prior	Percent
Violent	Criminal Homicide	0	0		0	0		0	0	
	Rape	0	1	-100.00%	2	1	100.00%	8	11	-27.27%
	Robbery - Commercial	0	0		0	0		4	2	100.00%
	Robbery - Person	0	0		1	0		5	9	-44.44%
	Aggravated Assault - Non DV	0	0		0	2	-100.00%	9	11	-18.18%
	Aggravated Assault - DV	0	0		0	0		14	16	-12.50%
Violent Total:		0	1	-100.00%	3	3	0.00%	40	49	-18.37%
Property	Burglary - Residential	1	1	0.00%	3	7	-57.14%	49	51	-3.92%
	Burglary Garage	2	0		5	6	-16.67%	68	59	15.25%
	Burglary Commercial	0	1	-100.00%	1	2	-50.00%	14	9	55.56%
	Larceny	8	12	-33.33%	43	64	-32.81%	429	514	-16.54%
	Vehicle Theft	0	1	-100.00%	4	4	0.00%	48	52	-7.69%
	Arson	1	0		1	1	0.00%	4	1	300.00%
Property Total:		12	15	-20.00%	57	84	-32.14%	612	686	-10.79%
Preliminary Part 1 Crime Totals:		12	16	-25.00%	60	87	-31.03%	652	735	-11.29%
Current 7 Day Period:		9/6/2020 - 9/12/2020			Prior 7 Day Period:		8/30/2020 - 9/5/2020			
Current 28 Day Period:		8/16/2020 - 9/12/2020			Prior 28 Day Period:		7/19/2020 - 8/15/2020			
Current YTD Day Period:		1/1/2020 - 9/12/2020			Prior YTD Period:		1/1/2019 - 9/12/2019			

Prepared by SPD Crime Analysis Office - Monday, September 14, 2020

NOTE: SPD moved from UCR to the NIBRS reporting standard on 10/4/16 following the transition to a new RMS System. [Numbers on CompStat reports prior to this date should not be used as a comparison to those on this report.](#) Additional info on these reporting standards can be found on the FBI website: <https://ucr.fbi.gov/nibrs-overview>

This chart represents Preliminary counts of selected crime categories from Police Case Reports. Full statistical analysis to determine the confidence level of this data has not been performed. The % change columns on the preliminary counts differ from the percentage change on the NIBRS crime report, sometimes significantly. The CompStat report is designed for operational use and includes only selected NIBRS categories and coding less complex than full NIBRS rules. Official statistics for these and other NIBRS categories can be found on WASPC & FBI websites once available.



Sunday - Saturday

9/6/2020 TO 9/12/2020

SE - Southeast District (P6)



A/C	Offense Statute	Address	Reported Date	Dist
<u>SPC6LH</u>				
C	ARSON 2D	3100 E 17TH AVE	9/8/2020	P6
C	THEFT 3D ALL OTHER	2700 E 32ND AVE	9/11/2020	P5
C	THEFT 3D CITY VEHICLE PARTS AND ACCESSORIES	3900 E 30TH AVE	9/10/2020	P6
C	THEFT 3D FROM MOTOR VEHICLE	4100 E 16TH AVE	9/6/2020	P6
C	THEFT 3D FROM MOTOR VEHICLE	2100 E 36TH AVE	9/12/2020	P6
C	THEFT 3D SHOPLIFTING	2500 E 29TH AVE	9/7/2020	P6
<u>SPC6RW</u>				
C	BURGLARY 2D GARAGE	2000 E 23RD AVE	9/7/2020	P6
C	THEFT 3D FROM MOTOR VEHICLE	1500 E WOODCLIFF RD	9/6/2020	P6
A	THEFT 3D FROM MOTOR VEHICLE	1300 E 28TH AVE	9/7/2020	P6
<u>SPC6SG</u>				
C	BURGLARY 2D GARAGE	5000 S REGAL ST	9/10/2020	P6
C	RESIDENTIAL BURGLARY	5000 S PALOUSE HWY	9/11/2020	P6
C	THEFT 2D FROM MOTOR VEHICLE	3200 E 44TH AVE	9/10/2020	P6

POLICE SUMMARY - Ending: Saturday, September 12, 2020



SW - Southwest District (P7)

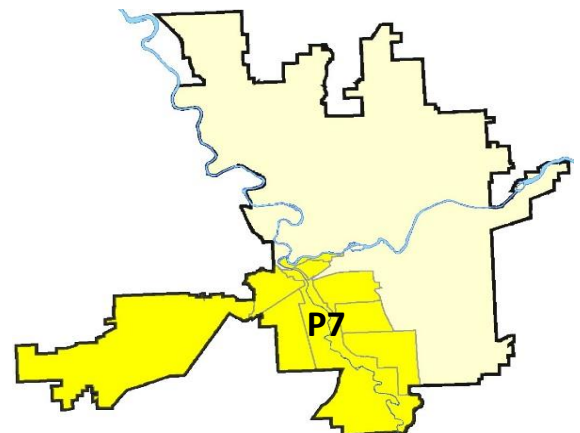
Preliminary IBR Counts

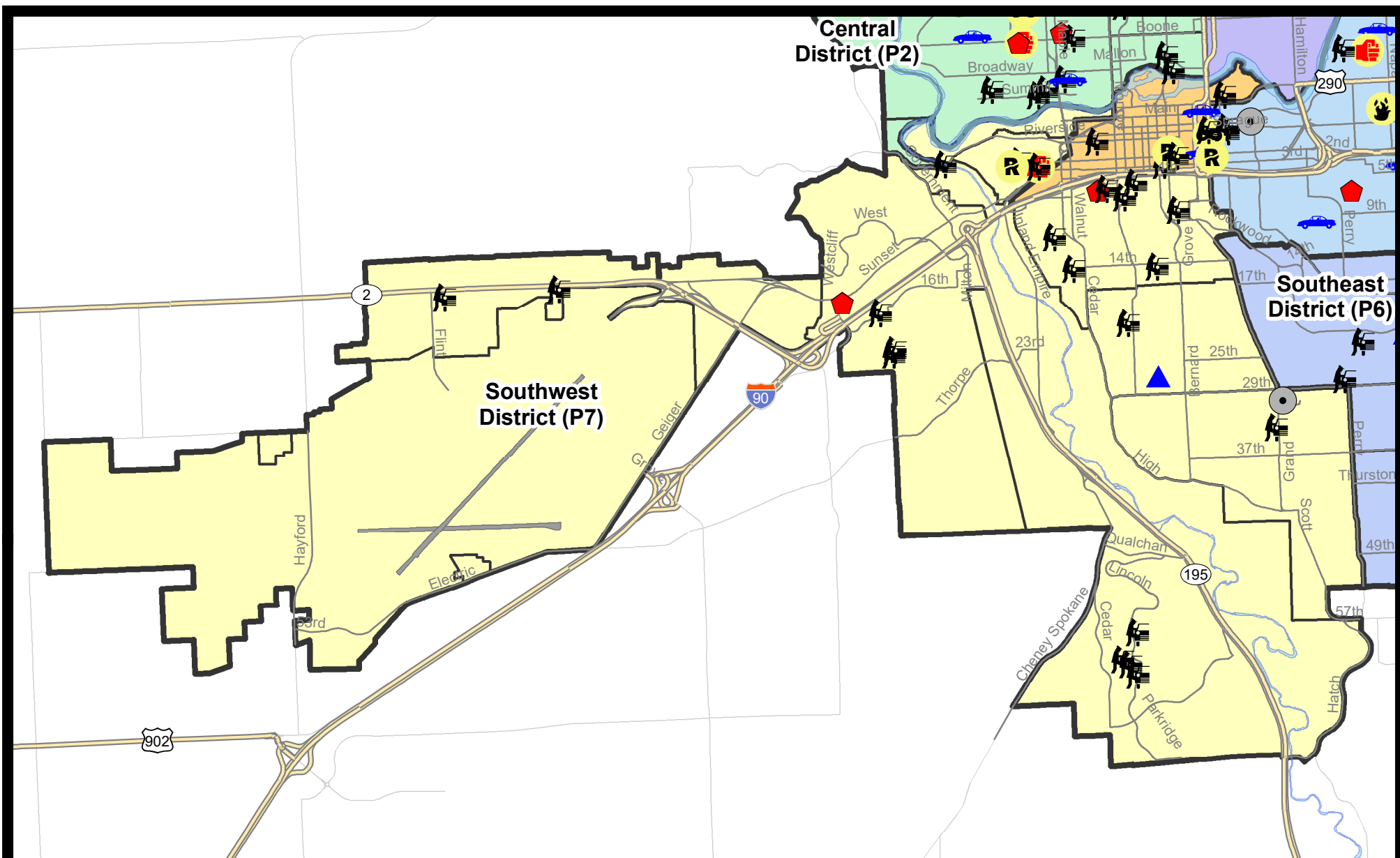
NIBRS Categories (Part 1 Selected)		7 Day Comparison			28 Day Comparison			YTD Comparison		
		Current	Prior	Percent	Current	Prior	Percent	Current	Prior	Percent
Violent	Criminal Homicide	0	0		0	1	-100.00%	1	0	
	Rape	1	0		1	3	-66.67%	22	17	29.41%
	Robbery - Commercial	0	0		0	0		2	1	100.00%
	Robbery - Person	0	0		1	4	-75.00%	19	16	18.75%
	Aggravated Assault - Non DV	1	2	-50.00%	10	3	233.33%	38	49	-22.45%
	Aggravated Assault - DV	0	0		3	1	200.00%	22	30	-26.67%
Violent Total:		2	2	0.00%	15	12	25.00%	104	113	-7.96%
Property	Burglary - Residential	2	3	-33.33%	10	13	-23.08%	90	89	1.12%
	Burglary Garage	1	1	0.00%	8	9	-11.11%	62	63	-1.59%
	Burglary Commercial	1	1	0.00%	4	1	300.00%	41	36	13.89%
	Larceny	28	26	7.69%	115	139	-17.27%	940	852	10.33%
	Vehicle Theft	0	2	-100.00%	8	9	-11.11%	112	79	41.77%
	Arson	0	1	-100.00%	2	1	100.00%	10	2	400.00%
Property Total:		32	34	-5.88%	147	172	-14.53%	1255	1121	11.95%
Preliminary Part 1 Crime Totals:		34	36	-5.56%	162	184	-11.96%	1359	1234	10.13%
Current 7 Day Period:		9/6/2020 - 9/12/2020			Prior 7 Day Period:		8/30/2020 - 9/5/2020			
Current 28 Day Period:		8/16/2020 - 9/12/2020			Prior 28 Day Period:		7/19/2020 - 8/15/2020			
Current YTD Day Period:		1/1/2020 - 9/12/2020			Prior YTD Period:		1/1/2019 - 9/12/2019			

Prepared by SPD Crime Analysis Office - Monday, September 14, 2020

NOTE: SPD moved from UCR to the NIBRS reporting standard on 10/4/16 following the transition to a new RMS System. [Numbers on CompStat reports prior to this date should not be used as a comparison to those on this report.](#) Additional info on these reporting standards can be found on the FBI website: <https://ucr.fbi.gov/nibrs-overview>

This chart represents Preliminary counts of selected crime categories from Police Case Reports. Full statistical analysis to determine the confidence level of this data has not been performed. The % change columns on the preliminary counts differ from the percentage change on the NIBRS crime report, sometimes significantly. The CompStat report is designed for operational use and includes only selected NIBRS categories and coding less complex than full NIBRS rules. Official statistics for these and other NIBRS categories can be found on WASPC & FBI websites once available.

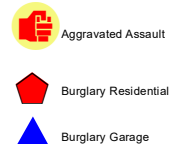




City of Spokane
Southwest District (P7)
Selected
Crime Types
2020-09-06 to 2020-09-12
 Prepared By:
 Crime Analysis Unit
 Spokane Police Department

Legend

NIBRS Events



Cases Represent LERMS Crime Codes
 Points may indicate multiple events
 Note: Veh Prowl is only Larceny category displayed



For Additional Information on Incidents
 pertaining to an Area, Trend, or Pattern
 Contact Information Analysis

0 0.2 0.4 0.6 0.8 1 1.2 1.4 1.6 Miles



THIS IS NOT A LEGAL DOCUMENT:
 The information shown on this map is compiled
 from various sources and is subject to constant
 revision. Information shown on this map should
 not be used to determine the location of facilities
 in relationship to property lines, section lines,
 streets, etc.



Sunday - Saturday

9/6/2020 TO 9/12/2020

SE - Southwest District (P7)



<u>A/C</u>	<u>Offense Statute</u>	<u>Address</u>	<u>Reported Date</u>	<u>Dist</u>
<u>SPD7BA</u>				
C	ASSAULT 2D	1800 W 3RD AVE	9/11/2020	P7
C	RAPE 1D		9/10/2020	P7
C	THEFT 2D FROM BUILDING	1700 W 2ND AVE	9/8/2020	P7
C	THEFT 2D FROM MOTOR VEHICLE	2000 W 2ND AVE	9/6/2020	P7
C	THEFT 3D FROM MOTOR VEHICLE	1800 W 3RD AVE	9/8/2020	P7
<u>SPD7CH</u>				
C	RESIDENTIAL BURGLARY	1200 W 5TH AVE	9/6/2020	P7
C	THEFT 2D FROM MOTOR VEHICLE	500 W 14TH AVE	9/7/2020	P7
C	THEFT 3D ALL OTHER	1300 W 9TH AVE	9/12/2020	P7
C	THEFT 3D CITY SHOPLIFTING	1500 W 10TH AVE	9/6/2020	P7
C	THEFT 3D FROM MOTOR VEHICLE	1500 W 14TH AVE	9/8/2020	P7
A	THEFT 3D FROM MOTOR VEHICLE	600 S LINCOLN ST	9/8/2020	P7
A	THEFT 3D FROM MOTOR VEHICLE	300 W 8TH AVE	9/10/2020	P7
A	THEFT 3D FROM MOTOR VEHICLE	800 W 5TH AVE	9/11/2020	P7
C	THEFT 3D FROM MOTOR VEHICLE	1100 W 5TH AVE	9/11/2020	P7
C	THEFT 3D FROM MOTOR VEHICLE	1700 W 10TH AVE	9/12/2020	P7
<u>SPD7CS</u>				
C	BURGLARY 2D COMMERCIAL	3000 S GRAND BLVD	9/7/2020	P6
C	THEFT 3D ALL OTHER	1000 E 39TH AVE	9/10/2020	P7
C	THEFT 3D FROM MOTOR VEHICLE	3300 S GRAND BLVD	9/9/2020	P7
<u>SPD7GT</u>				
C	THEFT 2D FROM MOTOR VEHICLE	2200 S KATY CT	9/10/2020	P7
C	THEFT 3D FROM MOTOR VEHICLE	2300 S KATY CT	9/11/2020	P7
C	THEFT OF A FIREARM FROM MOTOR VEHICLE	3700 W GRANDVIEW AVE	9/10/2020	P7
<u>SPD7LC</u>				
C	THEFT 2D FROM MOTOR VEHICLE	1100 W TAPESTRY DR	9/12/2020	P5
C	THEFT 2D FROM MOTOR VEHICLE	1000 W TAPESTRY DR	9/12/2020	P7
C	THEFT 2D FROM MOTOR VEHICLE	1000 W HIGHPEAK DR	9/12/2020	P5
C	THEFT 3D FROM MOTOR VEHICLE	5600 S TALON PEAK DR	9/12/2020	P7
<u>SPD7MC</u>				
A	BURGLARY 2D GARAGE	600 W 27TH AVE	9/11/2020	P7
C	THEFT 3D FROM MOTOR VEHICLE	900 W 20TH AVE	9/6/2020	P7
<u>SPD7WH</u>				
C	RESIDENTIAL BURGLARY	4300 W SUNSET BLVD	9/6/2020	P7
C	THEFT 1D FROM MOTOR VEHICLE	2900 W RIVERSIDE AVE	9/10/2020	P7
C	THEFT 2D FROM BUILDING	1500 S RUSTLE ST	9/7/2020	P7

For protection of victim privacy, the entire address on sexual assault crimes has been redacted.

<u>A/C</u>	<u>Offense Statute</u>	<u>Address</u>	<u>Reported Date</u>	<u>Dist</u>
C	THEFT 3D FROM BUILDING	1500 S RUSTLE ST	9/7/2020	P7
<u>SPD7WP</u>				
C	THEFT 1D ALL OTHER	5300 W SUNSET HWY	9/7/2020	P7
C	THEFT 2D FROM MOTOR VEHICLE	7600 W SUNSET HWY	9/12/2020	P7
C	THEFT OF A FIREARM FROM MOTOR VEHICLE	9000 W US 2 HWY	9/12/2020	P7

SPOKANE POLICE DEPARTMENT

DOWNTOWN

Police Service Area



PSA Commander

Captain David Singley



POLICE SUMMARY - Ending: Saturday, September 12, 2020

DOWNTOWN PRECINCT (P8)



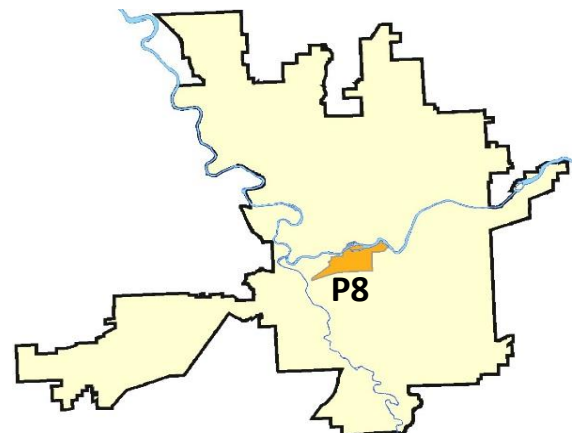
Preliminary IBR Counts

NIBRS Categories (Part 1 Selected)		7 Day Comparison			28 Day Comparison			YTD Comparison		
		Current	Prior	Percent	Current	Prior	Percent	Current	Prior	Percent
Violent	Criminal Homicide	0	0		0	1	-100.00%	3	1	200.00%
	Rape	1	0		3	1	200.00%	11	28	-60.71%
	Robbery - Commercial	0	0		0	0		4	9	-55.56%
	Robbery - Person	0	1	-100.00%	3	10	-70.00%	39	30	30.00%
	Aggravated Assault - Non DV	0	1	-100.00%	6	12	-50.00%	62	77	-19.48%
	Aggravated Assault - DV	0	0		1	1	0.00%	14	10	40.00%
Violent Total:		1	2	-50.00%	13	25	-48.00%	133	155	-14.19%
Property	Burglary - Residential	0	0		1	1	0.00%	11	12	-8.33%
	Burglary Garage	0	0		1	1	0.00%	2	1	100.00%
	Burglary Commercial	0	0		3	4	-25.00%	69	55	25.45%
	Larceny	12	6	100.00%	57	67	-14.93%	539	684	-21.20%
	Vehicle Theft	3	0		6	2	200.00%	47	47	0.00%
	Arson	0	0		0	1	-100.00%	8	6	33.33%
Property Total:		15	6	150.00%	68	76	-10.53%	676	805	-16.02%
Preliminary Part 1 Crime Totals:		16	8	100.00%	81	101	-19.80%	809	960	-15.73%
Current 7 Day Period:		9/6/2020 - 9/12/2020			Prior 7 Day Period:		8/30/2020 - 9/5/2020			
Current 28 Day Period:		8/16/2020 - 9/12/2020			Prior 28 Day Period:		7/19/2020 - 8/15/2020			
Current YTD Day Period:		1/1/2020 - 9/12/2020			Prior YTD Period:		1/1/2019 - 9/12/2019			

Prepared by SPD Crime Analysis Office - Monday, September 14, 2020

NOTE: SPD moved from UCR to the NIBRS reporting standard on 10/4/16 following the transition to a new RMS System. [Numbers on CompStat reports prior to this date should not be used as a comparison to those on this report.](#) Additional info on these reporting standards can be found on the FBI website: <https://ucr.fbi.gov/nibrs-overview>

This chart represents Preliminary counts of selected crime categories from Police Case Reports. Full statistical analysis to determine the confidence level of this data has not been performed. The % change columns on the preliminary counts differ from the percentage change on the NIBRS crime report, sometimes significantly. The CompStat report is designed for operational use and includes only selected NIBRS categories and coding less complex than full NIBRS rules. Official statistics for these and other NIBRS categories can be found on WASPC & FBI websites once available.



Sunday - Saturday

9/6/2020 TO 9/12/2020

SW - Downtown District (P8)



A/C	Offense Statute	Address	Reported Date	Dist
C	THEFT 3D ALL OTHER	BROWNE ST	9/9/2020	P8
C	THEFT OF MOTOR VEHICLE	00 BLK S MADISON ST	9/8/2020	P8
<u>SPD8RS</u>				
C	BURGLARY 2D FENCED AREA	1300 W 3RD AVE	9/8/2020	P8
C	RAPE 3D		9/8/2020	P7
C	THEFT 2D ALL OTHER	700 W RIVERSIDE AVE	9/9/2020	P8
C	THEFT 2D ALL OTHER	1300 W 1ST AVE	9/11/2020	P8
C	THEFT 2D FROM BUILDING	0 W PACIFIC AVE	9/12/2020	P8
C	THEFT 2D FROM MOTOR VEHICLE	300 N RIVERPOINT BLVD	9/9/2020	P8
C	THEFT 3D ALL OTHER	100 S ADAMS ST	9/11/2020	P8
C	THEFT 3D FROM BUILDING	800 W 3RD AVE	9/10/2020	P8
C	THEFT 3D FROM MOTOR VEHICLE	400 W 3RD AVE	9/8/2020	P8
C	THEFT 3D FROM MOTOR VEHICLE	S BERNARD ST / W 2ND AVE	9/11/2020	P8
C	THEFT 3D FROM MOTOR VEHICLE	W 1ST AVE / S JEFFERSON ST	9/11/2020	P8
C	THEFT 3D SHOPLIFTING	400 W SPRAGUE AVE	9/11/2020	P8
C	THEFT OF MOTOR VEHICLE	0 W MAIN AVE	9/9/2020	P8
C	THEFT OF MOTOR VEHICLE	0 W 2ND AVE	9/11/2020	P8

POLICE SUMMARY - Ending: Saturday, September 12, 2020



Other Jurisdiction or Unk District

Preliminary IBR Counts

NIBRS Categories (Part 1 Selected)		7 Day Comparison			28 Day Comparison			YTD Comparison		
		Current	Prior	Percent	Current	Prior	Percent	Current	Prior	Percent
Violent	Criminal Homicide	0	0		0	0		0	0	
	Rape	0	0		0	1	-100.00%	2	6	-66.67%
	Robbery - Commercial	0	0		0	0		1	0	
	Robbery - Person	0	0		0	0		0	0	
	Aggravated Assault - Non DV	1	0		2	0		6	3	100.00%
	Aggravated Assault - DV	0	1	-100.00%	1	2	-50.00%	5	2	150.00%
Violent Total:		1	1	0.00%	3	3	0.00%	14	11	27.27%
Property	Burglary - Residential	0	0		0	0		0	1	-100.00%
	Burglary Garage	0	0		0	0		0	2	-100.00%
	Burglary Commercial	0	0		0	0		0	1	-100.00%
	Larceny	2	0		5	2	150.00%	25	15	66.67%
	Vehicle Theft	0	0		0	1	-100.00%	5	4	25.00%
	Arson	0	0		0	0		1	0	
Property Total:		2	0		5	3	66.67%	31	23	34.78%
Preliminary Part 1 Crime Totals:		3	1	200.00%	8	6	33.33%	45	34	32.35%
Current 7 Day Period:		9/6/2020 - 9/12/2020			Prior 7 Day Period:		8/30/2020 - 9/5/2020			
Current 28 Day Period:		8/16/2020 - 9/12/2020			Prior 28 Day Period:		7/19/2020 - 8/15/2020			
Current YTD Day Period:		1/1/2020 - 9/12/2020			Prior YTD Period:		1/1/2019 - 9/12/2019			

Prepared by SPD Crime Analysis Office - Monday, September 14, 2020

NOTE: SPD moved from UCR to the NIBRS reporting standard on 10/4/16 following the transition to a new RMS System. [Numbers on CompStat reports prior to this date should not be used as a comparison to those on this report.](#) Additional info on these reporting standards can be found on the FBI website: <https://ucr.fbi.gov/nibrs-overview>

This chart represents Preliminary counts of selected crime categories from Police Case Reports. Full statistical analysis to determine the confidence level of this data has not been performed. The % change columns on the preliminary counts differ from the percentage change on the NIBRS crime report, sometimes significantly. The CompStat report is designed for operational use and includes only selected NIBRS categories and coding less complex than full NIBRS rules. Official statistics for these and other NIBRS categories can be found on WASPC & FBI websites once available.

Sunday - Saturday

9/6/2020 TO 9/12/2020

Other Jurisdiction/Unk District



A/C	Offense Statute	Address	Reported Date	Dist
<u>SC13</u>				
C	THEFT 3D ALL OTHER	3100 W PRAIRIE BREEZE AVE	9/10/2020	P2
C	THEFT 3D CITY VEHICLE PARTS AND ACCESSORIES	8200 N DIVISION ST	9/8/2020	P2
<u>SV01</u>				
C	ASSAULT 1D	6300 E BROADWAY AVE	9/11/2020	Oth