

SPOKANE POLICE DEPARTMENT

PRELIMINARY CITYWIDE **IBR** CRIME REPORT



Preliminary IBR Counts

CHIEF OF POLICE

Period Ending: Saturday, September 5, 2020

Craig Meidl

NIBRS Categories (Part 1 Selected)		7 Day Comparison			28 Day Comparison			YTD Comparison		
		Current	Prior	Percent	Current	Prior	Percent	Current	Prior	Percent
Violent	Criminal Homicide	0	0		2	1	100.00%	9	4	125.00%
	Rape	4	7	-42.86%	19	15	26.67%	139	185	-24.86%
	Robbery - Commercial	0	0		6	8	-25.00%	51	57	-10.53%
	Robbery - Person	3	3	0.00%	18	21	-14.29%	151	148	2.03%
	Aggravated Assault - Non DV	8	16	-50.00%	51	54	-5.56%	342	387	-11.63%
	Aggravated Assault - DV	7	9	-22.22%	28	29	-3.45%	222	245	-9.39%
Violent Total:		22	35	-37.14%	124	128	-3.13%	914	1026	-10.92%
Property	Burglary - Residential	13	15	-13.33%	52	67	-22.39%	566	598	-5.35%
	Burglary Garage	8	6	33.33%	44	62	-29.03%	406	396	2.53%
	Burglary Commercial	12	8	50.00%	39	28	39.29%	326	298	9.40%
	Larceny	180	208	-13.46%	815	756	7.80%	6354	7360	-13.67%
	Vehicle Theft	18	19	-5.26%	80	91	-12.09%	836	920	-9.13%
	Arson	2	4	-50.00%	18	11	63.64%	78	34	129.41%
Property Total:		233	260	-10.38%	1048	1015	3.25%	8566	9606	-10.83%
Preliminary Part 1 Crime Totals:		255	295	-13.56%	1172	1143	2.54%	9480	10632	-10.84%
Current 7 Day Period:		8/30/2020 - 9/5/2020			Prior 7 Day Period:		8/23/2020 - 8/29/2020			
Current 28 Day Period:		8/9/2020 - 9/5/2020			Prior 28 Day Period:		7/12/2020 - 8/8/2020			
Current YTD Day Period:		1/1/2020 - 9/5/2020			Prior YTD Period:		1/1/2019 - 9/5/2019			

Prepared by SPD Crime Analysis Office - Monday, September 7, 2020

NOTE: SPD moved from UCR to the NIBRS reporting standard on 10/4/16 following the transition to a new RMS System. Numbers on CompStat reports prior to this date should not be used as a comparison to those on this report. Additional info on these reporting standards can be found on the FBI website: <https://ucr.fbi.gov/nibrs-overview>

This chart represents Preliminary counts of selected crime categories from Police Case Reports. Full statistical analysis to determine the confidence level of this data has not been performed. The % change columns on the preliminary counts differ from the percentage change on the NIBRS crime report, sometimes significantly. The CompStat report is designed for operational use and includes only selected NIBRS categories and coding less complex than full NIBRS rules. Official statistics for these and other NIBRS categories can be found on WASPC & FBI websites once available.



SPOKANE POLICE DEPARTMENT



NORTH

Police Service Area

PSA Commander

Captain Mark Griffiths

Northwest District (P1)

Central District (P2)

Neva-Wood District (P3)

Northeast District (P4)



POLICE SUMMARY - Ending: Saturday, September 5, 2020

NORTH PRECINCT (P1, P2, P3, and P4)



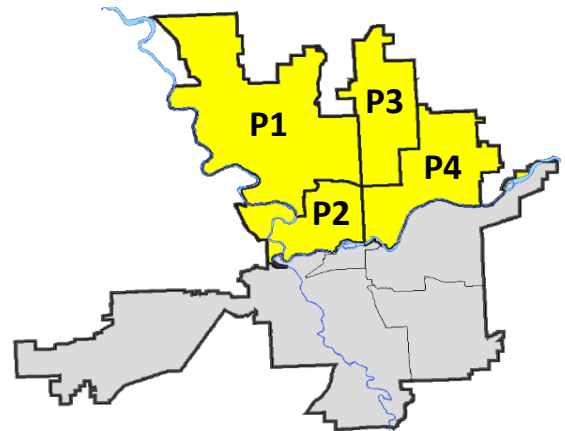
Preliminary IBR Counts

NIBRS Categories (Part 1 Selected)		7 Day Comparison			28 Day Comparison			YTD Comparison		
		Current	Prior	Percent	Current	Prior	Percent	Current	Prior	Percent
Violent	Criminal Homicide	0	0		1	0		5	1	400.00%
	Rape	3	3	0.00%	10	9	11.11%	82	107	-23.36%
	Robbery - Commercial	0	0		4	7	-42.86%	36	42	-14.29%
	Robbery - Person	1	0		7	3	133.33%	70	70	0.00%
	Aggravated Assault - Non DV	5	7	-28.57%	23	26	-11.54%	174	196	-11.22%
	Aggravated Assault - DV	6	2	200.00%	16	22	-27.27%	133	149	-10.74%
Violent Total:		15	12	25.00%	61	67	-8.96%	500	565	-11.50%
Property	Burglary - Residential	8	9	-11.11%	27	47	-42.55%	347	395	-12.15%
	Burglary Garage	7	3	133.33%	25	42	-40.48%	253	246	2.85%
	Burglary Commercial	9	3	200.00%	22	11	100.00%	140	141	-0.71%
	Larceny	118	124	-4.84%	467	451	3.55%	3783	4576	-17.33%
	Vehicle Theft	12	12	0.00%	53	61	-13.11%	521	630	-17.30%
	Arson	1	2	-50.00%	13	6	116.67%	46	18	155.56%
Property Total:		155	153	1.31%	607	618	-1.78%	5090	6006	-15.25%
Preliminary Part 1 Crime Totals:		170	165	3.03%	668	685	-2.48%	5590	6571	-14.93%
Current 7 Day Period:		8/30/2020 - 9/5/2020			Prior 7 Day Period:		8/23/2020 - 8/29/2020			
Current 28 Day Period:		8/9/2020 - 9/5/2020			Prior 28 Day Period:		7/12/2020 - 8/8/2020			
Current YTD Day Period:		1/1/2020 - 9/5/2020			Prior YTD Period:		1/1/2019 - 9/5/2019			

Prepared by SPD Crime Analysis Office - Monday, September 7, 2020

NOTE: SPD moved from UCR to the NIBRS reporting standard on 10/4/16 following the transition to a new RMS System. [Numbers on CompStat reports prior to this date should not be used as a comparison to those on this report.](#) Additional info on these reporting standards can be found on the FBI website: <https://ucr.fbi.gov/nibrs-overview>

This chart represents Preliminary counts of selected crime categories from Police Case Reports. Full statistical analysis to determine the confidence level of this data has not been performed. The % change columns on the preliminary counts differ from the percentage change on the NIBRS crime report, sometimes significantly. The CompStat report is designed for operational use and includes only selected NIBRS categories and coding less complex than full NIBRS rules. Official statistics for these and other NIBRS categories can be found on WASPC & FBI websites once available.



POLICE SUMMARY - Ending: Saturday, September 5, 2020



NW - Northwest District (P1)

Preliminary IBR Counts

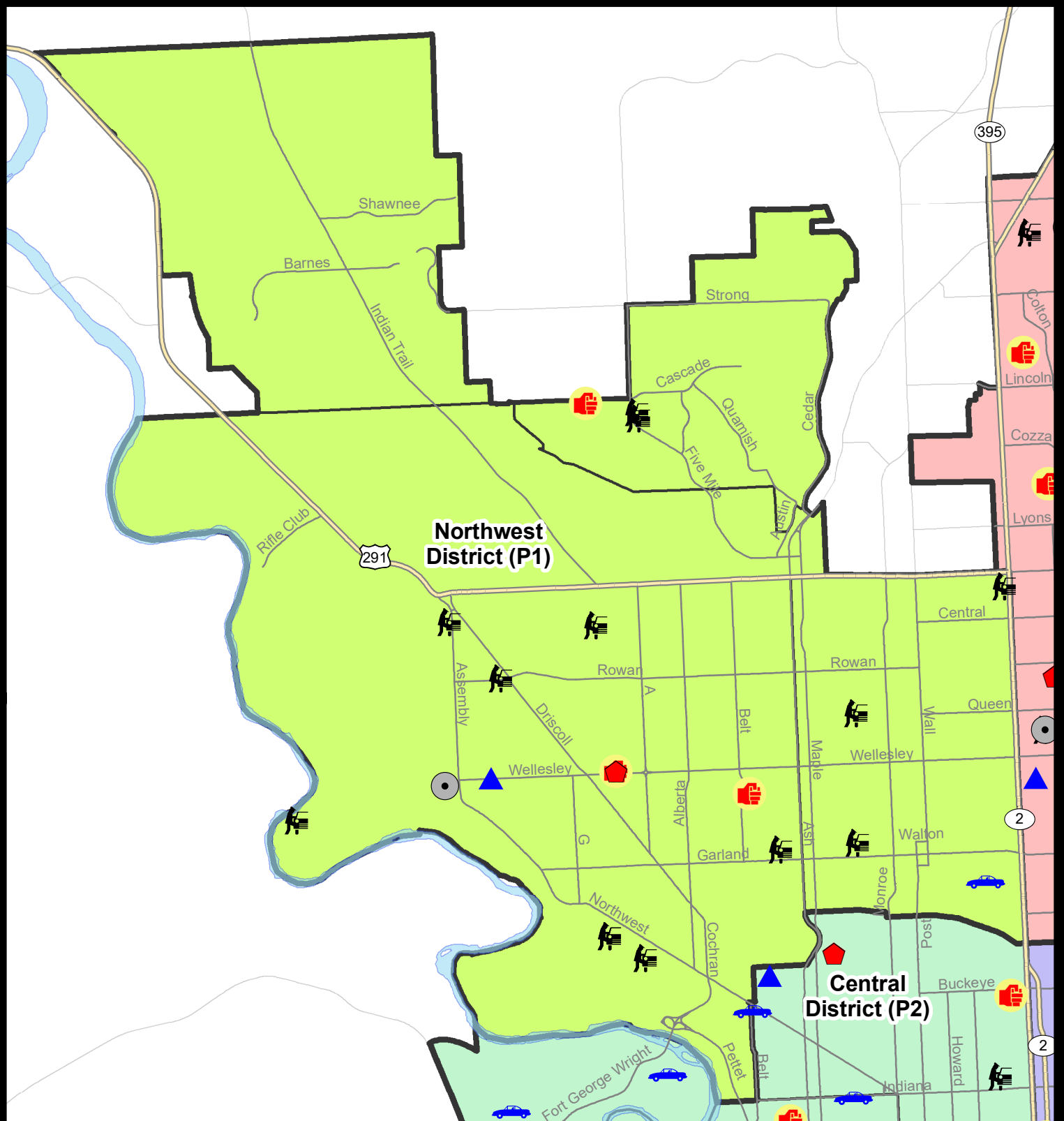
NIBRS Categories (Part 1 Selected)		7 Day Comparison			28 Day Comparison			YTD Comparison		
		Current	Prior	Percent	Current	Prior	Percent	Current	Prior	Percent
Violent	Criminal Homicide	0	0		0	0		1	0	
	Rape	0	0		1	2	-50.00%	18	26	-30.77%
	Robbery - Commercial	0	0		3	2	50.00%	6	5	20.00%
	Robbery - Person	0	0		1	1	0.00%	10	11	-9.09%
	Aggravated Assault - Non DV	1	0		3	2	50.00%	23	26	-11.54%
	Aggravated Assault - DV	2	0		3	4	-25.00%	35	35	0.00%
Violent Total:		3	0		11	11	0.00%	93	103	-9.71%
Property	Burglary - Residential	1	2	-50.00%	3	10	-70.00%	71	89	-20.22%
	Burglary Garage	1	0		6	16	-62.50%	79	78	1.28%
	Burglary Commercial	1	0		1	1	0.00%	19	23	-17.39%
	Larceny	29	27	7.41%	109	105	3.81%	854	877	-2.62%
	Vehicle Theft	1	1	0.00%	8	7	14.29%	85	109	-22.02%
	Arson	0	1	-100.00%	2	2	0.00%	9	4	125.00%
Property Total:		33	31	6.45%	129	141	-8.51%	1117	1180	-5.34%
Preliminary Part 1 Crime Totals:		36	31	16.13%	140	152	-7.89%	1210	1283	-5.69%
Current 7 Day Period:		8/30/2020 - 9/5/2020			Prior 7 Day Period:		8/23/2020 - 8/29/2020			
Current 28 Day Period:		8/9/2020 - 9/5/2020			Prior 28 Day Period:		7/12/2020 - 8/8/2020			
Current YTD Day Period:		1/1/2020 - 9/5/2020			Prior YTD Period:		1/1/2019 - 9/5/2019			

Prepared by SPD Crime Analysis Office - Monday, September 7, 2020

NOTE: SPD moved from UCR to the NIBRS reporting standard on 10/4/16 following the transition to a new RMS System. [Numbers on CompStat reports prior to this date should not be used as a comparison to those on this report.](#) Additional info on these reporting standards can be found on the FBI website: <https://ucr.fbi.gov/nibrs-overview>

This chart represents Preliminary counts of selected crime categories from Police Case Reports. Full statistical analysis to determine the confidence level of this data has not been performed. The % change columns on the preliminary counts differ from the percentage change on the NIBRS crime report, sometimes significantly. The CompStat report is designed for operational use and includes only selected NIBRS categories and coding less complex than full NIBRS rules. Official statistics for these and other NIBRS categories can be found on WASPC & FBI websites once available.





City of Spokane
Northwest District (P1)
Selected
Crime Codes
2020-08-30 to 2020-09-05
 Prepared By:
Crime Analysis Unit
Spokane Police Department

Legend

NIBRS Events

Criminal Homicide	Robbery Person	Burglary Commercial
Rape	Aggravated Assault	Vehicle Prowling
Robbery Commercial	Burglary Residential	Vehicle Theft
	Burglary Garage	Arson

*Cases Represent LERMS Crime Codes
 Points may indicate multiple events
 Note: Veh Prowl is only Larceny displayed*

*For Additional Information on
 Incidents pertaining to an
 Area, Trend, or Pattern
 Contact Information Analysis*

0 0.25 0.5 1 Miles

THIS IS NOT A LEGAL DOCUMENT.
 The information shown on this map is compiled from various sources and is subject to constant revision. Information shown on this map should not be used to determine the location of facilities in relationship to property lines, section lines, streets, etc.

Sunday - Saturday

8/30/2020 TO 9/5/2020

NW - Northwest District (P1)



A/C	Offense Statute	Address	Reported Date	Dist
<u>SPA1BS</u>				
C	THEFT 2D FROM BUILDING	6800 N OXFORD LN	9/4/2020	P1
C	THEFT 3D ALL OTHER	6500 N BELT ST	9/2/2020	P2
<u>SPA1FM</u>				
C	ASSAULT 2D	3300 W LINCOLN RD	9/2/2020	P1
C	THEFT 3D CITY ALL OTHER	7100 N AUSTIN RD	8/30/2020	P1
C	THEFT 3D FROM MOTOR VEHICLE	2800 W ABIGAIL AVE	9/1/2020	P1
C	THEFT 3D FROM MOTOR VEHICLE	2800 W ASHLEY CIR	9/3/2020	P2
<u>SPA1NH</u>				
C	MAIL THEFT	4000 N STEVENS ST	9/5/2020	P1
C	THEFT 1D POCKET PICKING	900 W WABASH AVE	9/2/2020	P1
C	THEFT 2D ALL OTHER	800 W GARLAND AVE	8/30/2020	P1
C	THEFT 2D FROM MOTOR VEHICLE	6100 N DIVISION ST	8/30/2020	P1
C	THEFT 2D FROM MOTOR VEHICLE	4000 N ADAMS ST	8/31/2020	P1
C	THEFT 3D ALL OTHER	3500 N ATLANTIC ST	8/31/2020	P1
C	THEFT 3D ALL OTHER	5200 N MAPLE ST	9/2/2020	P1
C	THEFT 3D FROM MOTOR VEHICLE	5100 N ADAMS ST	8/31/2020	P1
C	THEFT OF MOTOR VEHICLE	3600 N CALISPEL ST	8/31/2020	P1
<u>SPA1NW</u>				
C	ASSAULT 2D	3100 W WELLESLEY AVE	9/2/2020	P1
C	BURGLARY 1D FROM RESIDENCE	3100 W WELLESLEY AVE	9/2/2020	P1
C	BURGLARY 2D COMMERCIAL	4500 W WELLESLEY AVE	9/5/2020	P1
C	BURGLARY 2D GARAGE	4100 W WELLESLEY AVE	9/1/2020	P1
C	IBR Purposes Only - Aggravated Assault	4300 N BELT ST	9/2/2020	P1
C	MAIL THEFT	6100 N OAK ST	9/2/2020	P1
C	MAIL THEFT	3500 N AUDUBON ST	9/3/2020	P1
C	MAIL THEFT	5500 N ASH ST	9/5/2020	P1
C	THEFT 2D FROM MOTOR VEHICLE	2900 W EUCLID AVE	9/2/2020	P1
C	THEFT 2D FROM MOTOR VEHICLE	4000 W ROWAN AVE	9/2/2020	P2
C	THEFT 3D ALL OTHER	5500 N ALBERTA ST	8/31/2020	P1
C	THEFT 3D ALL OTHER	5200 W LYONS AVE	9/1/2020	P1
C	THEFT 3D CITY FROM MOTOR VEHICLE	3900 N ELM ST	8/31/2020	P1
C	THEFT 3D FROM BUILDING	2400 W WELLESLEY AVE	9/1/2020	P1
C	THEFT 3D FROM MOTOR VEHICLE	3200 W ALICE AVE	9/2/2020	P1
A	THEFT 3D FROM MOTOR VEHICLE	3200 W ALICE AVE	9/2/2020	P1
C	THEFT 3D FROM MOTOR VEHICLE	4400 N AUBREY L WHITE PKWY	9/2/2020	P2
C	THEFT 3D FROM MOTOR VEHICLE	4400 W WINSTON CT	9/3/2020	P1
C	THEFT 3D FROM MOTOR VEHICLE	3100 W ELOIKA AVE	9/3/2020	P2

For protection of victim privacy, the entire address on sexual assault crimes has been redacted.

<u>A/C</u>	<u>Offense Statute</u>	<u>Address</u>	<u>Reported Date</u>	<u>Dist</u>
C	THEFT 3D SHOPLIFTING	2100 W NORTHWEST BLVD	9/5/2020	P1
C	THEFT 3D VEHICLE PARTS AND ACCESSORIES	4400 N AUBREY L WHITE PKWY	9/2/2020	P2

POLICE SUMMARY - Ending: Saturday, September 5, 2020



NW - North Central District (P2)

Preliminary IBR Counts

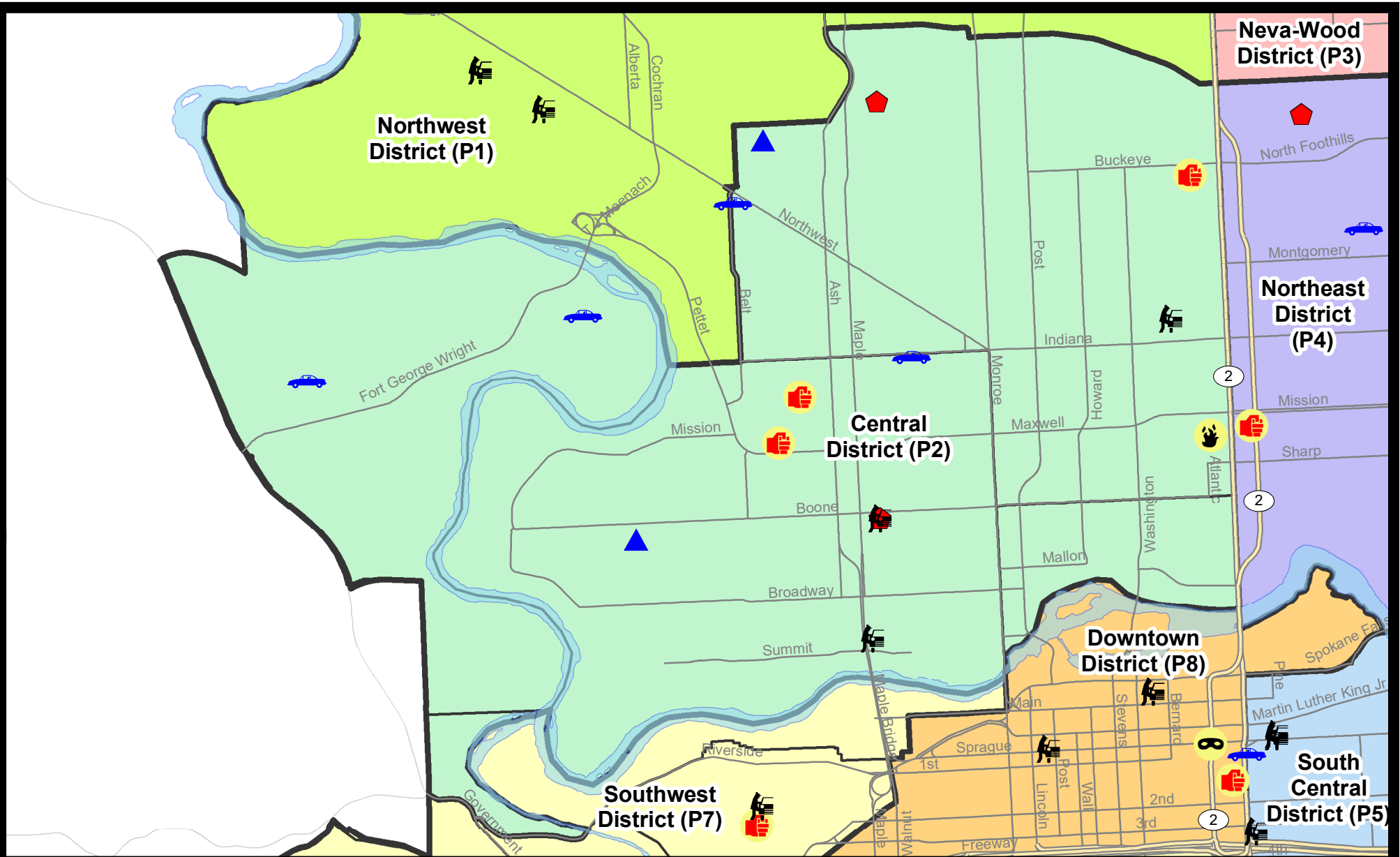
NIBRS Categories (Part 1 Selected)		7 Day Comparison			28 Day Comparison			YTD Comparison		
		Current	Prior	Percent	Current	Prior	Percent	Current	Prior	Percent
Violent	Criminal Homicide	0	0		0	0		1	1	0.00%
	Rape	0	1	-100.00%	3	5	-40.00%	27	24	12.50%
	Robbery - Commercial	0	0		1	0		3	5	-40.00%
	Robbery - Person	0	0		3	1	200.00%	21	13	61.54%
	Aggravated Assault - Non DV	1	2	-50.00%	6	5	20.00%	40	57	-29.82%
	Aggravated Assault - DV	2	1	100.00%	6	3	100.00%	32	33	-3.03%
Violent Total:		3	4	-25.00%	19	14	35.71%	124	133	-6.77%
Property	Burglary - Residential	2	6	-66.67%	10	13	-23.08%	95	92	3.26%
	Burglary Garage	2	2	0.00%	10	6	66.67%	48	53	-9.43%
	Burglary Commercial	0	0		3	2	50.00%	22	32	-31.25%
	Larceny	13	21	-38.10%	83	78	6.41%	729	919	-20.67%
	Vehicle Theft	4	5	-20.00%	18	18	0.00%	144	126	14.29%
	Arson	1	0		6	2	200.00%	16	6	166.67%
Property Total:		22	34	-35.29%	130	119	9.24%	1054	1228	-14.17%
Preliminary Part 1 Crime Totals:		25	38	-34.21%	149	133	12.03%	1178	1361	-13.45%
Current 7 Day Period:		8/30/2020 - 9/5/2020			Prior 7 Day Period:		8/23/2020 - 8/29/2020			
Current 28 Day Period:		8/9/2020 - 9/5/2020			Prior 28 Day Period:		7/12/2020 - 8/8/2020			
Current YTD Day Period:		1/1/2020 - 9/5/2020			Prior YTD Period:		1/1/2019 - 9/5/2019			

Prepared by SPD Crime Analysis Office - Monday, September 7, 2020

NOTE: SPD moved from UCR to the NIBRS reporting standard on 10/4/16 following the transition to a new RMS System. [Numbers on CompStat reports prior to this date should not be used as a comparison to those on this report.](#) Additional info on these reporting standards can be found on the FBI website: <https://ucr.fbi.gov/nibrs-overview>

This chart represents Preliminary counts of selected crime categories from Police Case Reports. Full statistical analysis to determine the confidence level of this data has not been performed. The % change columns on the preliminary counts differ from the percentage change on the NIBRS crime report, sometimes significantly. The CompStat report is designed for operational use and includes only selected NIBRS categories and coding less complex than full NIBRS rules. Official statistics for these and other NIBRS categories can be found on WASPC & FBI websites once available.





City of Spokane
Central District (P2)
Selected
Crime Types
2020-08-30 to 2020-09-05
 Prepared By:
 Crime Analysis Unit
 Spokane Police Department

Legend

NIBRS Events



Robbery Commercial

Robbery Person

Aggravated Assault

Burglary Residential

Burglary Garage

Burglary Commercial

Vehicle Prowling

Vehicle Theft

Arson

Cases Represent LERMS Crime Codes
 Points may indicate multiple events
 Note: Veh Prowl is only Larceny category displayed



For Additional Information on Incidents
 pertaining to an Area, Trend, or Pattern
 Contact Information Analysis

0 0.2 0.4 0.6 Miles



THIS IS NOT A LEGAL DOCUMENT:
 The information shown on this map is compiled
 from various sources and is subject to constant
 revision. Information shown on this map should
 not be used to determine the location of facilities
 in relationship to property lines, section lines,
 streets, etc.



Sunday - Saturday

8/30/2020 TO 9/5/2020

NW - Central District (P2)



A/C	Offense Statute	Address	Reported Date	Dist
<u>SPA2EG</u>				
C	ARSON 2D	0 W SINTO AVE	9/2/2020	P4
C	ASSAULT 2D	2600 N ATLANTIC ST	8/31/2020	P1
C	BURGLARY 2D GARAGE	1900 W CLEVELAND AVE	9/3/2020	P2
C	RESIDENTIAL BURGLARY	1400 W EUCLID AVE	8/31/2020	P1
C	THEFT 3D ALL OTHER	1400 N DIVISION ST	8/31/2020	P2
C	THEFT 3D ALL OTHER	600 W NORA AVE	9/2/2020	P2
C	THEFT 3D VEHICLE PARTS AND ACCESSORIES	2600 N CALISPEL ST	9/4/2020	P2
C	THEFT OF A FIREARM FROM MOTOR VEHICLE	200 W SHANNON AVE	8/31/2020	P2
C	THEFT OF MOTOR VEHICLE	2600 N BELT ST	9/5/2020	P1
<u>SPA2WC</u>				
C	ASSAULT 2D	1800 W AUGUSTA AVE	8/31/2020	P1
C	ASSAULT 3D WEAPON OR NEGLIGENT INJURY	1500 N ELM ST	9/4/2020	P1
C	BURGLARY 2D GARAGE	2600 W GARDNER AVE	9/2/2020	P1
C	MAIL THEFT	1400 N A ST	8/30/2020	P2
A	RESIDENTIAL BURGLARY	1100 N WALNUT ST	9/5/2020	P2
C	THEFT 2D ALL OTHER	1100 N MONROE ST	8/31/2020	P2
C	THEFT 2D FROM MOTOR VEHICLE	1100 N WALNUT ST	8/30/2020	P6
C	THEFT 2D FROM MOTOR VEHICLE	1500 W HIGHLINE LN	9/2/2020	P2
C	THEFT 3D ALL OTHER	1800 W NORA AVE	9/5/2020	P2
C	THEFT 3D FROM BUILDING	1200 N ASH ST	8/31/2020	P2
C	THEFT 3D SHOPLIFTING	2300 W BOONE AVE	8/30/2020	P2
A	THEFT 3D VEHICLE PARTS AND ACCESSORIES	1900 W BOONE AVE	8/31/2020	P2
C	THEFT 3D VEHICLE PARTS AND ACCESSORIES	1500 W NORA AVE	8/31/2020	P2
C	THEFT OF MOTOR VEHICLE	1300 W INDIANA AVE	9/2/2020	P1
<u>SPA2WH</u>				
C	THEFT OF MOTOR VEHICLE	2800 W ELLIOTT DR	9/3/2020	P6
A	THEFT OF MOTOR VEHICLE	3900 W RANDOLPH RD	9/3/2020	P2

POLICE SUMMARY - Ending: Saturday, September 5, 2020



NE - Neva-Wood District (P3)

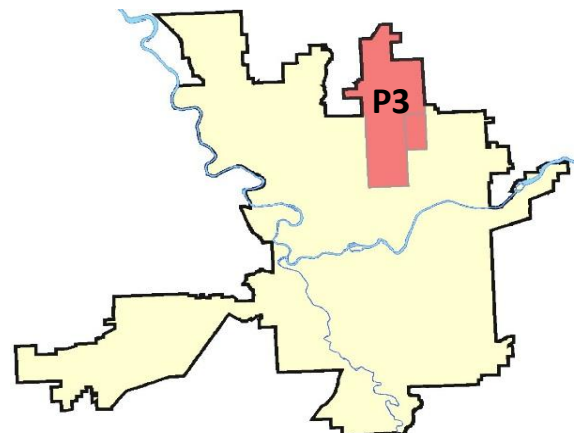
Preliminary IBR Counts

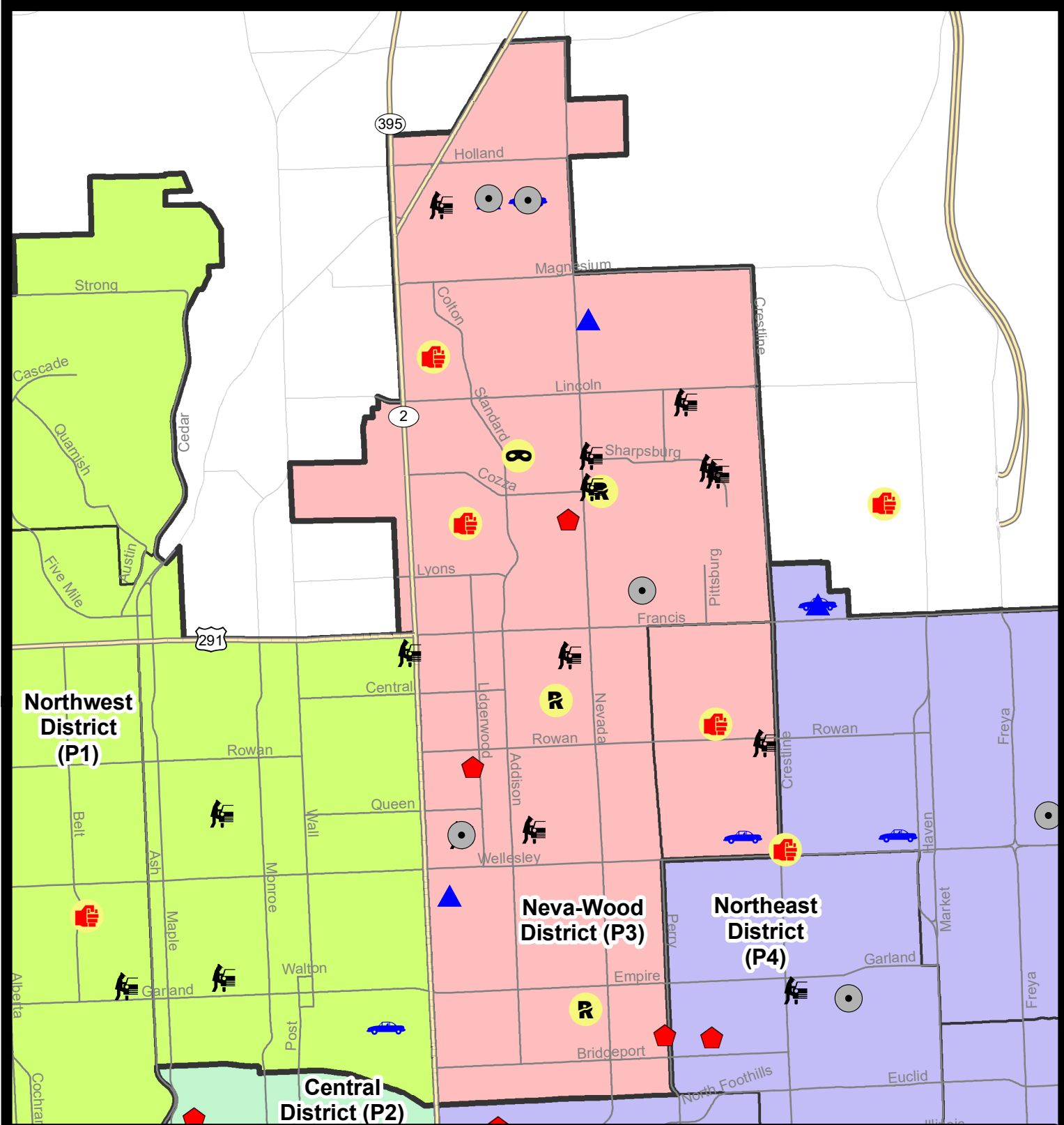
NIBRS Categories (Part 1 Selected)		7 Day Comparison			28 Day Comparison			YTD Comparison		
		Current	Prior	Percent	Current	Prior	Percent	Current	Prior	Percent
Violent	Criminal Homicide	0	0		1	0		2	0	
	Rape	3	1	200.00%	4	1	300.00%	18	26	-30.77%
	Robbery - Commercial	0	0		0	4	-100.00%	23	21	9.52%
	Robbery - Person	1	0		2	0		20	25	-20.00%
	Aggravated Assault - Non DV	2	3	-33.33%	8	12	-33.33%	52	51	1.96%
	Aggravated Assault - DV	1	1	0.00%	5	5	0.00%	36	44	-18.18%
Violent Total:		7	5	40.00%	20	22	-9.09%	151	167	-9.58%
Property	Burglary - Residential	3	0		9	20	-55.00%	88	112	-21.43%
	Burglary Garage	3	1	200.00%	6	12	-50.00%	75	77	-2.60%
	Burglary Commercial	4	1	300.00%	11	6	83.33%	62	51	21.57%
	Larceny	45	47	-4.26%	166	162	2.47%	1347	1675	-19.58%
	Vehicle Theft	2	2	0.00%	8	18	-55.56%	150	207	-27.54%
	Arson	0	0		2	1	100.00%	8	4	100.00%
Property Total:		57	51	11.76%	202	219	-7.76%	1730	2126	-18.63%
Preliminary Part 1 Crime Totals:		64	56	14.29%	222	241	-7.88%	1881	2293	-17.97%
Current 7 Day Period:		8/30/2020 - 9/5/2020			Prior 7 Day Period:		8/23/2020 - 8/29/2020			
Current 28 Day Period:		8/9/2020 - 9/5/2020			Prior 28 Day Period:		7/12/2020 - 8/8/2020			
Current YTD Day Period:		1/1/2020 - 9/5/2020			Prior YTD Period:		1/1/2019 - 9/5/2019			

Prepared by SPD Crime Analysis Office - Monday, September 7, 2020

NOTE: SPD moved from UCR to the NIBRS reporting standard on 10/4/16 following the transition to a new RMS System. [Numbers on CompStat reports prior to this date should not be used as a comparison to those on this report.](#) Additional info on these reporting standards can be found on the FBI website: <https://ucr.fbi.gov/nibrs-overview>

This chart represents Preliminary counts of selected crime categories from Police Case Reports. Full statistical analysis to determine the confidence level of this data has not been performed. The % change columns on the preliminary counts differ from the percentage change on the NIBRS crime report, sometimes significantly. The CompStat report is designed for operational use and includes only selected NIBRS categories and coding less complex than full NIBRS rules. Official statistics for these and other NIBRS categories can be found on WASPC & FBI websites once available.





City of Spokane
Neva-Wood District (P3)
Selected Crime Codes
2020-08-30 to 2020-09-05
 Prepared By:
 Crime Analysis Unit
 Spokane Police Department

Legend

NIBRS Events



Criminal Homicide



Rape



Robbery Commercial



Robbery Person



Aggravated Assault



Burglary Residential



Burglary Garage



Burglary Commercial



Vehicle Prowling



Vehicle Theft



Arson



Cases Represent LERMS Crime Codes
 Points may indicate multiple events
 Note: Veh Prowl is only Larceny displayed

For Additional Information on
 Incidents pertaining to an
 Area, Trend, or Pattern
 Contact Information Analysis

0 0.2 0.4 0.8 Miles



THIS IS NOT A LEGAL DOCUMENT.
 The information shown on this map is compiled
 from various sources and is subject to constant
 revision. Information shown on this map should
 not be used to determine the location of facilities
 in relationship to property lines, section lines,
 streets, etc.

Sunday - Saturday

8/30/2020 TO 9/5/2020

NE - Neva-Wood District (P3)



A/C	Offense Statute	Address	Reported Date	Dist
SPB3NL				
C	ASSAULT 2D	7000 N COLTON ST	9/2/2020	P4
C	BURGLARY 2D COMMERCIAL	9200 N COLTON ST	8/30/2020	P3
C	BURGLARY 2D COMMERCIAL	6500 N PERRY ST	9/4/2020	P4
C	BURGLARY 2D COMMERCIAL	4700 N DIVISION ST	9/5/2020	P4
C	BURGLARY 2D COMMERCIAL	9200 N NEVADA ST	9/5/2020	P3
C	BURGLARY 2D GARAGE	9200 N COLTON ST	9/1/2020	P4
C	BURGLARY 2D GARAGE	8400 N NEVADA ST	9/4/2020	P2
C	BURGLARY 2D GARAGE	0 E PRINCETON AVE	9/5/2020	P2
C	HARASSMENT FELONY WEAPON INVOLVED	8100 N COLTON ST	9/1/2020	P3
C	MAIL THEFT	800 E ST THOMAS MOORE WAY	9/5/2020	P2
C	MAIL THEFT	800 E ST THOMAS MOORE WAY	9/5/2020	P2
C	RAPE 2D		9/4/2020	P1
C	RAPE 3D		9/2/2020	P7
C	RAPE 3D		9/2/2020	P4
C	RESIDENTIAL BURGLARY	900 E SITKA AVE	8/30/2020	P3
C	RESIDENTIAL BURGLARY	200 E SANSON AVE	8/31/2020	P4
C	RESIDENTIAL BURGLARY	1300 E GLASS AVE	9/3/2020	P4
C	ROBBERY 1D PERSON	600 E GRETA AVE	9/4/2020	P4
C	THEFT 2D ALL OTHER	9500 N NEWPORT HWY	9/3/2020	P3
C	THEFT 2D FROM BUILDING	6900 N WISCOMB ST	8/31/2020	P3
C	THEFT 2D FROM BUILDING	6600 N DIVISION ST	9/2/2020	P3
C	THEFT 2D FROM BUILDING	9200 N NEWPORT HWY	9/3/2020	P2
C	THEFT 2D FROM MOTOR VEHICLE	7300 N MAGNOLIA ST	9/1/2020	P3
C	THEFT 2D FROM MOTOR VEHICLE	9100 N NEWPORT HWY	9/2/2020	P3
C	THEFT 2D FROM MOTOR VEHICLE	1000 E SHARPSBURG AVE	9/4/2020	P2
C	THEFT 2D VEHICLE PARTS AND ACCESSORIES	9900 N NEWPORT HWY	8/31/2020	P3
C	THEFT 3D ALL OTHER	10100 N NEVADA ST	9/2/2020	P3
C	THEFT 3D ALL OTHER	500 E COLUMBIA AVE	9/4/2020	P3
C	THEFT 3D CITY SHOPLIFTING	7700 N DIVISION ST	9/3/2020	P4
C	THEFT 3D CITY SHOPLIFTING	6700 N DIVISION ST	9/4/2020	P3
C	THEFT 3D CITY SHOPLIFTING	9200 N COLTON ST	9/5/2020	P3
C	THEFT 3D FROM BUILDING	7000 N COLTON ST	8/31/2020	P3
C	THEFT 3D FROM BUILDING	800 E HOFFMAN AVE	9/1/2020	P3
C	THEFT 3D FROM BUILDING	800 E HOFFMAN AVE	9/3/2020	P3
C	THEFT 3D FROM BUILDING	500 E WABASH AVE	9/5/2020	P2
C	THEFT 3D FROM MOTOR VEHICLE	7200 N PITTSBURG ST	8/31/2020	P3
C	THEFT 3D FROM MOTOR VEHICLE	4700 N DIVISION ST	8/31/2020	P3
C	THEFT 3D FROM MOTOR VEHICLE	500 E OLYMPIC AVE	8/31/2020	P3

For protection of victim privacy, the entire address on sexual assault crimes has been redacted.

A/C	Offense Statute	Address	Reported Date	Dist
C	THEFT 3D FROM MOTOR VEHICLE	1700 E LINCOLN RD	9/1/2020	P3
C	THEFT 3D FROM MOTOR VEHICLE	1000 E COZZA DR	9/4/2020	P3
A	THEFT 3D FROM MOTOR VEHICLE	800 E DALKE AVE	9/5/2020	P2
C	THEFT 3D SHOPLIFTING	7900 N DIVISION ST	8/30/2020	P3
C	THEFT 3D SHOPLIFTING	9200 N COLTON ST	8/30/2020	P3
C	THEFT 3D SHOPLIFTING	9700 N NEWPORT HWY	8/31/2020	P3
C	THEFT 3D SHOPLIFTING	6600 N DIVISION ST	8/31/2020	P3
C	THEFT 3D SHOPLIFTING	6600 N DIVISION ST	8/31/2020	P3
C	THEFT 3D SHOPLIFTING	4700 N DIVISION ST	8/31/2020	P3
C	THEFT 3D SHOPLIFTING	4700 N DIVISION ST	8/31/2020	P3
C	THEFT 3D SHOPLIFTING	4700 N DIVISION ST	8/31/2020	P3
C	THEFT 3D SHOPLIFTING	6300 N DIVISION ST	9/1/2020	P3
C	THEFT 3D SHOPLIFTING	9200 N COLTON ST	9/1/2020	P3
C	THEFT 3D SHOPLIFTING	4700 N DIVISION ST	9/2/2020	P3
C	THEFT 3D SHOPLIFTING	9200 N COLTON ST	9/2/2020	P3
C	THEFT 3D SHOPLIFTING	6400 N NEVADA ST	9/4/2020	P2
C	THEFT 3D SHOPLIFTING	4700 N DIVISION ST	9/5/2020	P4
C	THEFT 3D SHOPLIFTING	9200 N NEVADA ST	9/5/2020	P3
C	THEFT 3D VEHICLE PARTS AND ACCESSORIES	5900 N NEVADA ST	8/31/2020	P3
C	THEFT 3D VEHICLE PARTS AND ACCESSORIES	7300 N DIVISION ST	9/3/2020	P2
C	THEFT OF A FIREARM FROM BUILDING	1200 E WESTVIEW CT	9/4/2020	P3
C	THEFT OF MOTOR VEHICLE	9200 N NEVADA ST	8/30/2020	P4
SPB3WH				
C	THEFT 1D ALL OTHER	1600 E OLYMPIC AVE	8/31/2020	P3
C	THEFT 2D FROM MOTOR VEHICLE	5400 N MARTIN ST	8/31/2020	P3
C	THEFT OF MOTOR VEHICLE	4800 N MAGNOLIA ST	9/5/2020	P4
C	VEHICULAR ASSAULT	1700 E NEBRASKA AVE	8/31/2020	P4

POLICE SUMMARY - Ending: Saturday, September 5, 2020



NE - Northeast District (P4)

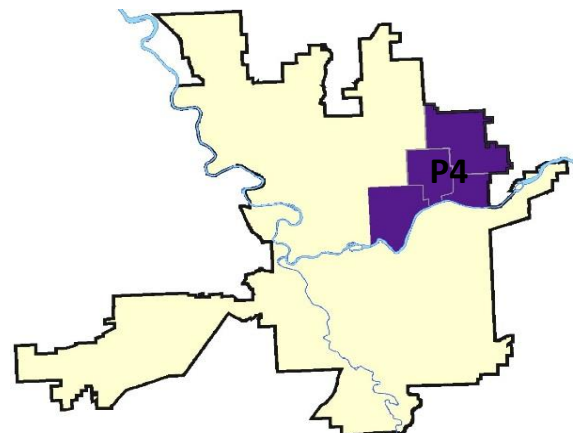
Preliminary IBR Counts

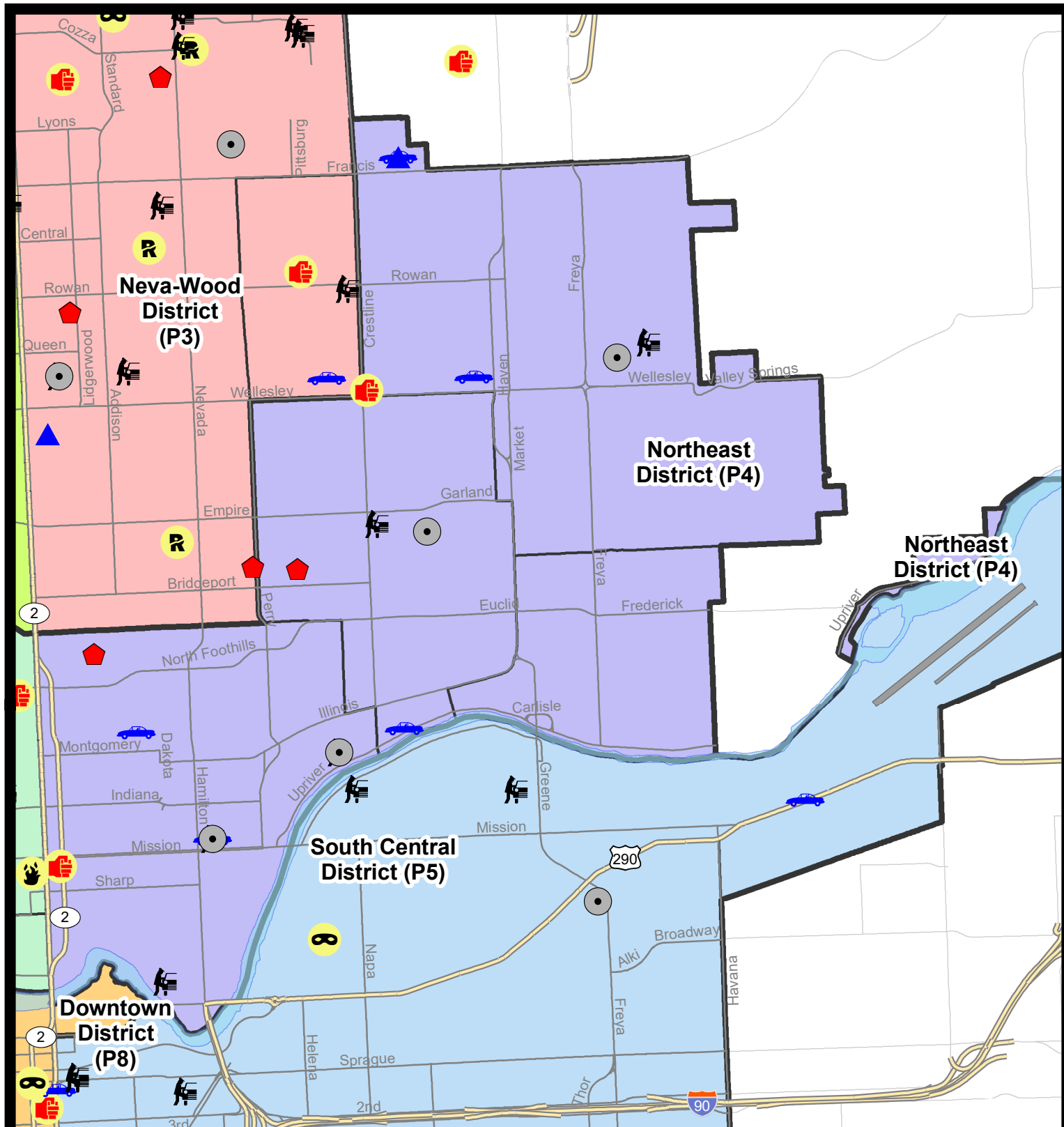
NIBRS Categories (Part 1 Selected)		7 Day Comparison			28 Day Comparison			YTD Comparison		
		Current	Prior	Percent	Current	Prior	Percent	Current	Prior	Percent
Violent	Criminal Homicide	0	0		0	0		1	0	
	Rape	0	1	-100.00%	2	1	100.00%	19	31	-38.71%
	Robbery - Commercial	0	0		0	1	-100.00%	4	11	-63.64%
	Robbery - Person	0	0		1	1	0.00%	19	21	-9.52%
	Aggravated Assault - Non DV	1	2	-50.00%	6	7	-14.29%	59	62	-4.84%
	Aggravated Assault - DV	1	0		2	10	-80.00%	30	37	-18.92%
Violent Total:		2	3	-33.33%	11	20	-45.00%	132	162	-18.52%
Property	Burglary - Residential	2	1	100.00%	5	4	25.00%	93	102	-8.82%
	Burglary Garage	1	0		3	8	-62.50%	51	38	34.21%
	Burglary Commercial	4	2	100.00%	7	2	250.00%	37	35	5.71%
	Larceny	31	29	6.90%	109	106	2.83%	853	1105	-22.81%
	Vehicle Theft	5	4	25.00%	19	18	5.56%	142	188	-24.47%
	Arson	0	1	-100.00%	3	1	200.00%	13	4	225.00%
Property Total:		43	37	16.22%	146	139	5.04%	1189	1472	-19.23%
Preliminary Part 1 Crime Totals:		45	40	12.50%	157	159	-1.26%	1321	1634	-19.16%
Current 7 Day Period:		8/30/2020 - 9/5/2020			Prior 7 Day Period:		8/23/2020 - 8/29/2020			
Current 28 Day Period:		8/9/2020 - 9/5/2020			Prior 28 Day Period:		7/12/2020 - 8/8/2020			
Current YTD Day Period:		1/1/2020 - 9/5/2020			Prior YTD Period:		1/1/2019 - 9/5/2019			

Prepared by SPD Crime Analysis Office - Monday, September 7, 2020

NOTE: SPD moved from UCR to the NIBRS reporting standard on 10/4/16 following the transition to a new RMS System. [Numbers on CompStat reports prior to this date should not be used as a comparison to those on this report.](#) Additional info on these reporting standards can be found on the FBI website: <https://ucr.fbi.gov/nibrs-overview>

This chart represents Preliminary counts of selected crime categories from Police Case Reports. Full statistical analysis to determine the confidence level of this data has not been performed. The % change columns on the preliminary counts differ from the percentage change on the NIBRS crime report, sometimes significantly. The CompStat report is designed for operational use and includes only selected NIBRS categories and coding less complex than full NIBRS rules. Official statistics for these and other NIBRS categories can be found on WASPC & FBI websites once available.





City of Spokane
Northeast District (P4)
Selected Crime Codes
2020-08-30 to 2020-09-05
 Prepared By:
 Crime Analysis Unit
 Spokane Police Department

Legend

NIBRS Events



Criminal Homicide



Rape



Robbery Commercial



Robbery Person



Aggravated Assault



Burglary Residential



Burglary Garage



Burglary Commercial



Vehicle Prowling



Vehicle Theft



Arson



Cases Represent LERMS Crime Codes
 Points may indicate multiple events
 Note: Veh Prowl is only Larceny displayed

For Additional Information on
 Incidents pertaining to an
 Area, Trend, or Pattern
 Contact Information Analysis

0 0.2 0.4 0.8 Miles



THIS IS NOT A LEGAL DOCUMENT.
 The information shown on this map is compiled
 from various sources and is subject to constant
 revision. Information shown on this map should
 not be used to determine the location of facilities
 in relationship to property lines, section lines,
 streets, etc.

Sunday - Saturday

8/30/2020 TO 9/5/2020

NE - Northeast District (P4)



A/C	Offense Statute	Address	Reported Date	Dist
<u>SPB4BE</u>				
C	BURGLARY 2D COMMERCIAL	3700 N COOK ST	9/2/2020	P4
C	RESIDENTIAL BURGLARY	1600 E COURTLAND AVE	9/5/2020	P4
C	THEFT 2D ALL OTHER	3000 E EUCLID AVE	8/31/2020	P4
C	THEFT 2D FROM BUILDING	1700 E LACROSSE AVE	9/1/2020	P4
A	THEFT 3D FROM MOTOR VEHICLE	2100 E PROVIDENCE AVE	9/1/2020	P4
C	THEFT 3D VEHICLE PARTS AND ACCESSORIES	2200 E WALTON AVE	9/1/2020	P4
C	THEFT 3D VEHICLE PARTS AND ACCESSORIES	2300 E GLASS AVE	9/1/2020	P4
C	THEFT 3D VEHICLE PARTS AND ACCESSORIES	1900 E DALTON AVE	9/3/2020	P2
C	THEFT 3D VEHICLE PARTS AND ACCESSORIES	2100 E NORTH CRESCENT AVE	9/5/2020	P2
C	THEFT OF MOTOR VEHICLE	2100 E UPRIVER DR	9/2/2020	P4
<u>SPB4HI</u>				
C	BURGLARY 2D COMMERCIAL	4800 N REBECCA ST	9/4/2020	P4
C	BURGLARY 2D FENCED AREA	4300 E FRANCIS AVE	9/3/2020	P4
A	BURGLARY 2D FENCED AREA	4300 E FRANCIS AVE	9/3/2020	P4
C	BURGLARY 2D GARAGE	6400 N ALTAMONT ST	9/4/2020	P4
C	DRIVE BY SHOOTING	2100 E WELLESLEY AVE	9/3/2020	P4
C	THEFT 2D ALL OTHER	4600 N FREYA ST	9/3/2020	P4
C	THEFT 2D FROM BUILDING	3000 E BROAD AVE	8/31/2020	P4
C	THEFT 2D VEHICLE PARTS AND ACCESSORIES	4300 E FRANCIS AVE	9/3/2020	P4
C	THEFT 3D ALL OTHER	2100 E DECATUR AVE	9/1/2020	P4
C	THEFT 3D ALL OTHER	2900 E DIAMOND AVE	9/3/2020	P4
C	THEFT 3D CITY ALL OTHER	4800 N REBECCA ST	9/4/2020	P4
A	THEFT 3D FROM MOTOR VEHICLE	4900 N FLORIDA ST	9/4/2020	P4
C	THEFT OF MOTOR VEHICLE	N REGAL ST / E BROAD AVE	9/1/2020	P4
A	THEFT OF MOTOR VEHICLE	6400 N ALTAMONT ST	9/4/2020	P4
<u>SPB4LO</u>				
C	ASSAULT 2D	1400 N RUBY ST	9/4/2020	P2
C	BURGLARY 1D COMMERCIAL	1800 E UPRIVER DR	8/31/2020	P4
C	BURGLARY 2D COMMERCIAL	900 E MISSION AVE	9/1/2020	P4
C	RESIDENTIAL BURGLARY	300 E CLEVELAND AVE	8/31/2020	P2
C	THEFT 2D ALL OTHER	900 E MISSION AVE	9/4/2020	P4
C	THEFT 2D FROM BUILDING	800 N CINCINNATI ST	9/1/2020	P4
C	THEFT 2D FROM BUILDING	800 N CINCINNATI ST	9/1/2020	P4
C	THEFT 2D FROM BUILDING	800 E ERMINA AVE	9/1/2020	P4
C	THEFT 2D FROM MOTOR VEHICLE	1800 E UPRIVER DR	8/30/2020	P4
C	THEFT 3D ALL OTHER	500 E BOONE AVE	9/4/2020	P4
C	THEFT 3D CITY ALL OTHER	1500 N LIDGERWOOD ST	9/5/2020	P4

<u>A/C</u>	<u>Offense Statute</u>	<u>Address</u>	<u>Reported Date</u>	<u>Dist</u>
C	THEFT 3D CITY FROM MOTOR VEHICLE	700 N CINCINNATI ST	9/1/2020	P3
A	THEFT 3D FROM MOTOR VEHICLE	900 E MISSION AVE	9/5/2020	P4
C	THEFT 3D SHOPLIFTING	2500 N DIVISION ST	8/31/2020	P4
C	THEFT OF A FIREARM ALL OTHER LOCATIONS	N HAMILTON ST / E SINTO AVE	9/3/2020	P4
C	THEFT OF MOTOR VEHICLE	500 E CARLISLE AVE	9/2/2020	P4
A	THEFT OF MOTOR VEHICLE	900 E MISSION AVE	9/5/2020	P4
C	THEFT-CITY (Shoplifting)	2400 N DIVISION ST	9/1/2020	
C	THEFT-CITY (Shoplifting)	2400 N DIVISION ST	9/3/2020	

SPB4MI

C	THEFT 2D ALL OTHER	3100 E MARIETTA AVE	8/30/2020	P4
C	THEFT 3D VEHICLE PARTS AND ACCESSORIES	2600 N MARKET ST	8/31/2020	P4

SPOKANE POLICE DEPARTMENT



SOUTH **Police Service Area**

PSA Commander

Captain Tracie Meidl

South Central District (P5)

Southeast District (P6)

Southwest District (P7)



POLICE SUMMARY - Ending: Saturday, September 5, 2020

SOUTH PRECINCT (P5, P6, and P7)



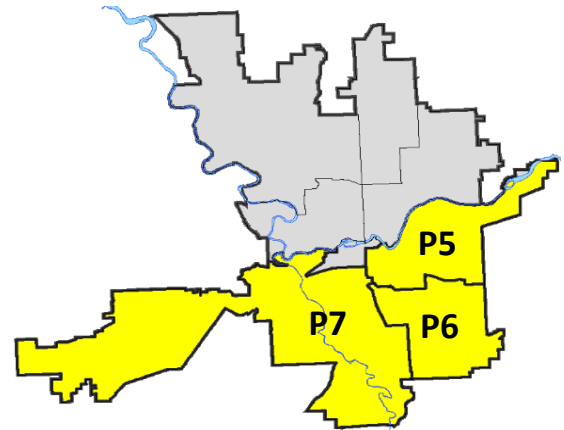
Preliminary IBR Counts

NIBRS Categories (Part 1 Selected)		7 Day Comparison			28 Day Comparison			YTD Comparison		
		Current	Prior	Percent	Current	Prior	Percent	Current	Prior	Percent
Violent	Criminal Homicide	0	0		0	1	-100.00%	1	2	-50.00%
	Rape	1	3	-66.67%	7	4	75.00%	45	45	0.00%
	Robbery - Commercial	0	0		2	1	100.00%	10	6	66.67%
	Robbery - Person	1	2	-50.00%	6	7	-14.29%	42	48	-12.50%
	Aggravated Assault - Non DV	2	4	-50.00%	18	15	20.00%	101	111	-9.01%
	Aggravated Assault - DV	0	6	-100.00%	9	5	80.00%	70	84	-16.67%
	Violent Total:		4	15	-73.33%	42	33	27.27%	269	296
Property	Burglary - Residential	5	5	0.00%	24	19	26.32%	208	190	9.47%
	Burglary Garage	1	2	-50.00%	18	19	-5.26%	151	147	2.72%
	Burglary Commercial	3	3	0.00%	14	9	55.56%	117	101	15.84%
	Larceny	56	56	0.00%	281	241	16.60%	2021	2101	-3.81%
	Vehicle Theft	6	6	0.00%	24	25	-4.00%	266	240	10.83%
	Arson	1	2	-50.00%	5	3	66.67%	23	10	130.00%
	Property Total:		72	74	-2.70%	366	316	15.82%	2786	2789
Preliminary Part 1 Crime Totals:		76	89	-14.61%	408	349	16.91%	3055	3085	-0.97%
Current 7 Day Period:		8/30/2020 - 9/5/2020			Prior 7 Day Period:		8/23/2020 - 8/29/2020			
Current 28 Day Period:		8/9/2020 - 9/5/2020			Prior 28 Day Period:		7/12/2020 - 8/8/2020			
Current YTD Day Period:		1/1/2020 - 9/5/2020			Prior YTD Period:		1/1/2019 - 9/5/2019			

Prepared by SPD Crime Analysis Office - Monday, September 7, 2020

NOTE: SPD moved from UCR to the NIBRS reporting standard on 10/4/16 following the transition to a new RMS System. [Numbers on CompStat reports prior to this date should not be used as a comparison to those on this report.](#) Additional info on these reporting standards can be found on the FBI website: <https://ucr.fbi.gov/nibrs-overview>

This chart represents Preliminary counts of selected crime categories from Police Case Reports. Full statistical analysis to determine the confidence level of this data has not been performed. The % change columns on the preliminary counts differ from the percentage change on the NIBRS crime report, sometimes significantly. The CompStat report is designed for operational use and includes only selected NIBRS categories and coding less complex than full NIBRS rules. Official statistics for these and other NIBRS categories can be found on WASPC & FBI websites once available.



POLICE SUMMARY - Ending: Saturday, September 5, 2020

SE - South Central District (P5)



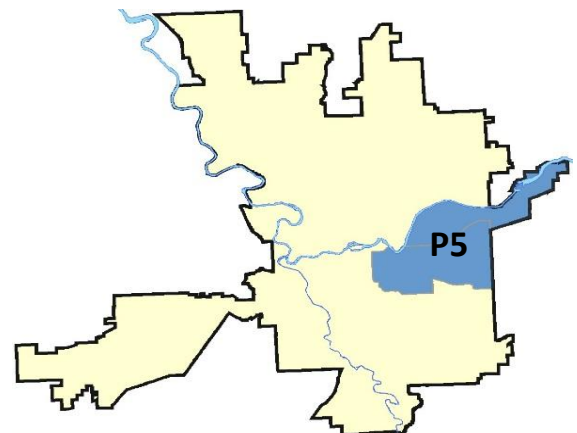
Preliminary IBR Counts


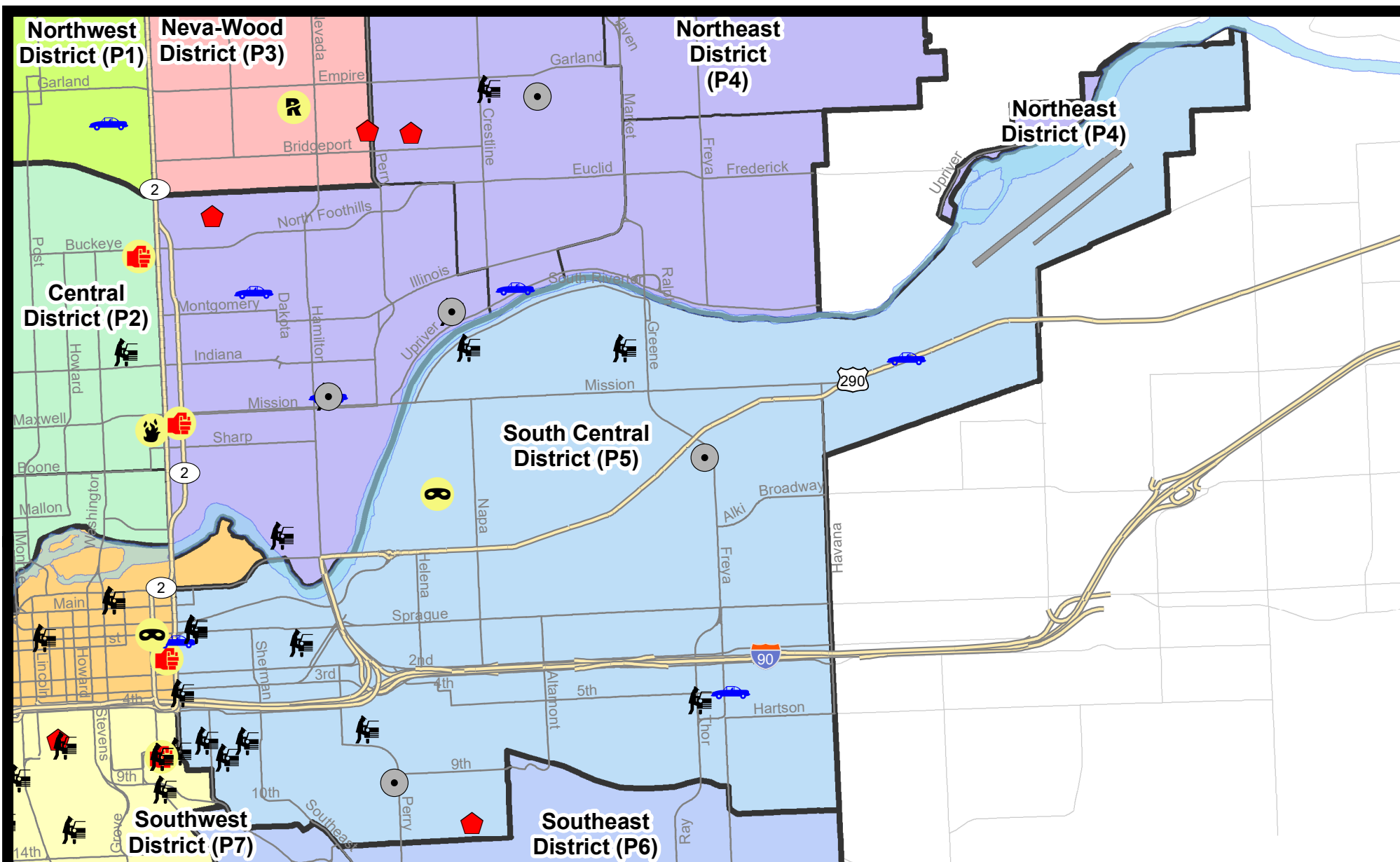
NIBRS Categories (Part 1 Selected)		7 Day Comparison			28 Day Comparison			YTD Comparison		
		Current	Prior	Percent	Current	Prior	Percent	Current	Prior	Percent
Violent	Criminal Homicide	0	0		0	0		0	2	-100.00%
	Rape	0	2	-100.00%	3	2	50.00%	16	19	-15.79%
	Robbery - Commercial	0	0		2	1	100.00%	4	3	33.33%
	Robbery - Person	1	2	-50.00%	3	3	0.00%	18	24	-25.00%
	Aggravated Assault - Non DV	0	2	-100.00%	8	9	-11.11%	55	53	3.77%
	Aggravated Assault - DV	0	4	-100.00%	6	3	100.00%	34	39	-12.82%
Violent Total:		1	10	-90.00%	22	18	22.22%	127	140	-9.29%
Property	Burglary - Residential	1	2	-50.00%	8	2	300.00%	72	52	38.46%
	Burglary Garage	0	0		3	4	-25.00%	24	26	-7.69%
	Burglary Commercial	2	3	-33.33%	11	5	120.00%	64	58	10.34%
	Larceny	18	21	-14.29%	90	67	34.33%	687	783	-12.26%
	Vehicle Theft	3	0		9	13	-30.77%	106	112	-5.36%
	Arson	0	1	-100.00%	3	0		10	7	42.86%
Property Total:		24	27	-11.11%	124	91	36.26%	963	1038	-7.23%
Preliminary Part 1 Crime Totals:		25	37	-32.43%	146	109	33.94%	1090	1178	-7.47%
Current 7 Day Period:		8/30/2020 - 9/5/2020			Prior 7 Day Period:		8/23/2020 - 8/29/2020			
Current 28 Day Period:		8/9/2020 - 9/5/2020			Prior 28 Day Period:		7/12/2020 - 8/8/2020			
Current YTD Day Period:		1/1/2020 - 9/5/2020			Prior YTD Period:		1/1/2019 - 9/5/2019			

Prepared by SPD Crime Analysis Office - Monday, September 7, 2020

NOTE: SPD moved from UCR to the NIBRS reporting standard on 10/4/16 following the transition to a new RMS System. [Numbers on CompStat reports prior to this date should not be used as a comparison to those on this report.](#) Additional info on these reporting standards can be found on the FBI website: <https://ucr.fbi.gov/nibrs-overview>

This chart represents Preliminary counts of selected crime categories from Police Case Reports. Full statistical analysis to determine the confidence level of this data has not been performed. The % change columns on the preliminary counts differ from the percentage change on the NIBRS crime report, sometimes significantly. The CompStat report is designed for operational use and includes only selected NIBRS categories and coding less complex than full NIBRS rules. Official statistics for these and other NIBRS categories can be found on WASPC & FBI websites once available.





City of Spokane
South Central District (P5)
Selected
Crime Types
2020-08-30 to 2020-09-05

Prepared By:
Crime Analysis Unit
Spokane Police Department

Legend

NIBRS Events



Criminal Homicide



Rape



Robbery Commercial



Robbery Person



Aggravated Assault



Burglary Residential



Burglary Garage



Burglary Commercial



Vehicle Prowling



Vehicle Theft



Arson

Cases Represent LERMS Crime Codes

Points may indicate multiple events

Note: Veh Prowl is only Larceny category displayed



For Additional Information on Incidents
 pertaining to an Area, Trend, or Pattern
 Contact Information Analysis

0 0.2 0.4 0.6 0.8 1 Miles



THIS IS NOT A LEGAL DOCUMENT:
 The information shown on this map is compiled
 from various sources and is subject to constant
 revision. Information shown on this map should
 not be used to determine the location of facilities
 in relationship to property lines, section lines,
 streets, etc.

Sunday - Saturday

8/30/2020 TO 9/5/2020

SE - South Central District (P5)



A/C	Offense Statute	Address	Reported Date	Dist
<u>SPC5EC</u>				
C	BURGLARY 1D FENCED AREA	1700 E RIVERSIDE AVE	8/30/2020	P6
C	BURGLARY 2D COMMERCIAL	3500 E DESMET AVE	9/1/2020	P6
A	BURGLARY 2D COMMERCIAL	900 S PERRY ST	9/4/2020	P6
C	IBR Purposes Only - Theft From Motor Vehicle	W 7TH AVE / S DIVISION ST	8/30/2020	P7
C	RESIDENTIAL BURGLARY	1800 E 13TH AVE	9/4/2020	P6
C	THEFT 2D FROM BUILDING	400 S DIVISION ST	8/31/2020	P5
C	THEFT 2D FROM MOTOR VEHICLE	100 E SPRAGUE AVE	8/30/2020	P5
C	THEFT 2D FROM MOTOR VEHICLE	200 E 7TH AVE	8/30/2020	P5
C	THEFT 2D FROM MOTOR VEHICLE	0 E 3RD AVE	9/2/2020	P5
C	THEFT 3D FROM BUILDING	0 E 1ST AVE	9/2/2020	P5
C	THEFT 3D FROM MOTOR VEHICLE	600 S COWLEY ST	8/30/2020	P5
C	THEFT 3D FROM MOTOR VEHICLE	700 S GRANT ST	8/30/2020	P5
A	THEFT 3D FROM MOTOR VEHICLE	100 E SPRAGUE AVE	8/30/2020	P5
A	THEFT 3D FROM MOTOR VEHICLE	600 S IVORY ST	8/30/2020	P5
C	THEFT 3D FROM MOTOR VEHICLE	500 S THOR ST	9/1/2020	P5
A	THEFT 3D FROM MOTOR VEHICLE	100 S SCOTT ST	9/4/2020	P5
C	THEFT 3D SHOPLIFTING	800 S PERRY ST	9/1/2020	P6
C	THEFT 3D VEHICLE PARTS AND ACCESSORIES	1400 E 7TH AVE	9/1/2020	P5
C	THEFT OF A FIREARM FROM BUILDING	200 N STONE ST	9/3/2020	P5
C	THEFT OF MOTOR VEHICLE	3600 E 5TH AVE	8/30/2020	P5
C	THEFT OF MOTOR VEHICLE	0 E 1ST AVE	9/2/2020	P6
<u>SPC5GP</u>				
C	ROBBERY 2D PERSON	1700 E MALLON AVE	8/30/2020	P6
C	THEFT 2D FROM MOTOR VEHICLE	1900 E SOUTH RIVERTON AVE	9/1/2020	P5
C	THEFT 3D FROM MOTOR VEHICLE	3000 E INDIANA AVE	9/3/2020	P5
C	THEFT OF MOTOR VEHICLE	4800 E TRENT AVE	9/5/2020	P6

POLICE SUMMARY - Ending: Saturday, September 5, 2020



SE - Southeast District (P6)

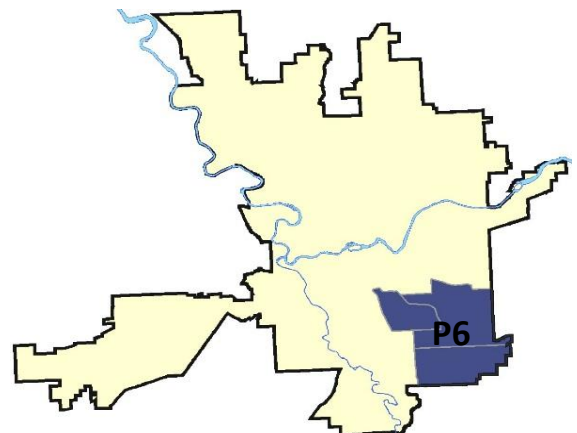
Preliminary IBR Counts

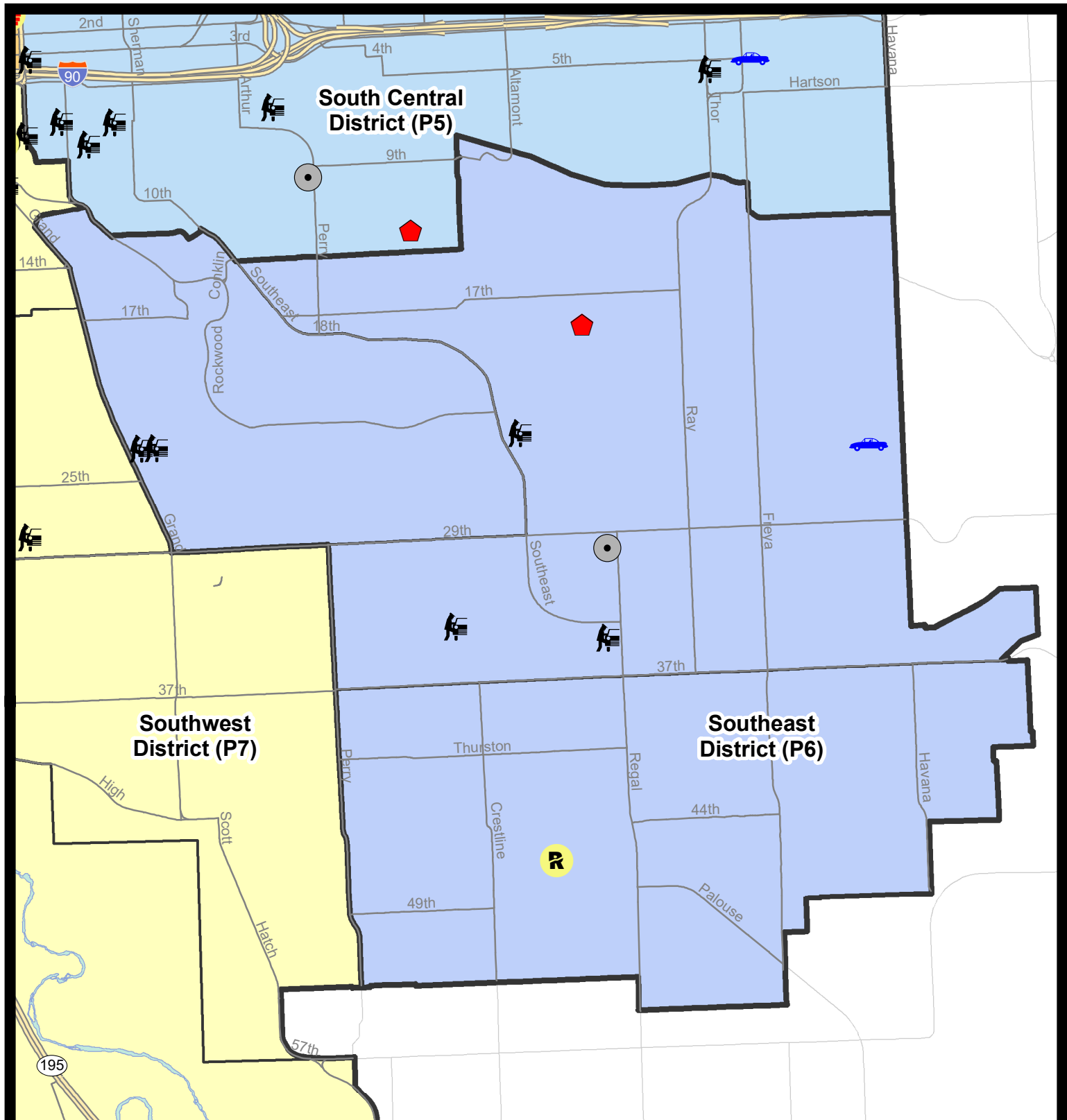
NIBRS Categories (Part 1 Selected)		7 Day Comparison			28 Day Comparison			YTD Comparison		
		Current	Prior	Percent	Current	Prior	Percent	Current	Prior	Percent
Violent	Criminal Homicide	0	0		0	0		0	0	
	Rape	1	1	0.00%	2	1	100.00%	8	9	-11.11%
	Robbery - Commercial	0	0		0	0		4	2	100.00%
	Robbery - Person	0	0		1	0		5	9	-44.44%
	Aggravated Assault - Non DV	0	0		1	1	0.00%	9	11	-18.18%
	Aggravated Assault - DV	0	0		0	0		14	15	-6.67%
Violent Total:		1	1	0.00%	4	2	100.00%	40	46	-13.04%
Property	Burglary - Residential	1	0		3	6	-50.00%	48	50	-4.00%
	Burglary Garage	0	0		4	8	-50.00%	66	58	13.79%
	Burglary Commercial	1	0		1	2	-50.00%	14	9	55.56%
	Larceny	12	8	50.00%	60	52	15.38%	421	493	-14.60%
	Vehicle Theft	1	2	-50.00%	5	3	66.67%	48	49	-2.04%
	Arson	0	0		0	1	-100.00%	3	1	200.00%
Property Total:		15	10	50.00%	73	72	1.39%	600	660	-9.09%
Preliminary Part 1 Crime Totals:		16	11	45.45%	77	74	4.05%	640	706	-9.35%
Current 7 Day Period:		8/30/2020 - 9/5/2020			Prior 7 Day Period:		8/23/2020 - 8/29/2020			
Current 28 Day Period:		8/9/2020 - 9/5/2020			Prior 28 Day Period:		7/12/2020 - 8/8/2020			
Current YTD Day Period:		1/1/2020 - 9/5/2020			Prior YTD Period:		1/1/2019 - 9/5/2019			

Prepared by SPD Crime Analysis Office - Monday, September 7, 2020

NOTE: SPD moved from UCR to the NIBRS reporting standard on 10/4/16 following the transition to a new RMS System. [Numbers on CompStat reports prior to this date should not be used as a comparison to those on this report.](#) Additional info on these reporting standards can be found on the FBI website: <https://ucr.fbi.gov/nibrs-overview>

This chart represents Preliminary counts of selected crime categories from Police Case Reports. Full statistical analysis to determine the confidence level of this data has not been performed. The % change columns on the preliminary counts differ from the percentage change on the NIBRS crime report, sometimes significantly. The CompStat report is designed for operational use and includes only selected NIBRS categories and coding less complex than full NIBRS rules. Official statistics for these and other NIBRS categories can be found on WASPC & FBI websites once available.





City of Spokane
Southeast District (P6)
Selected Crime Codes
2020-08-30 to 2020-09-05
 Prepared By:
 Crime Analysis Unit
 Spokane Police Department

Legend

NIBRS Events



Criminal Homicide



Rape



Robbery Commercial



Robbery Person



Aggravated Assault



Burglary Residential



Burglary Garage



Burglary Commercial



Vehicle Prowling



Vehicle Theft



Arson



Cases Represent LERMS Crime Codes
 Points may indicate multiple events
 Note: Veh Prowl is only Larceny displayed

For Additional Information on
 Incidents pertaining to an
 Area, Trend, or Pattern
 Contact Information Analysis

0 0.15 0.3 0.6 Miles



THIS IS NOT A LEGAL DOCUMENT.
 The information shown on this map is compiled
 from various sources and is subject to constant
 revision. Information shown on this map should
 not be used to determine the location of facilities
 in relationship to property lines, section lines,
 streets, etc.

Sunday - Saturday

8/30/2020 TO 9/5/2020

SE - Southeast District (P6)



A/C	Offense Statute	Address	Reported Date	Dist
<u>SPC6LH</u>				
C	BURGLARY 2D COMMERCIAL	2800 E 30TH AVE	9/2/2020	P6
C	MAIL THEFT	3100 E 32ND AVE	8/30/2020	P6
C	MAIL THEFT	1600 E 32ND CT	9/3/2020	P6
A	RESIDENTIAL BURGLARY	1800 S MT VERNON ST	9/4/2020	P5
C	THEFT 2D FROM MOTOR VEHICLE	2800 E 35TH AVE	8/31/2020	P6
C	THEFT 2D FROM MOTOR VEHICLE	2300 S SOUTHEAST BLVD	9/3/2020	P6
C	THEFT 3D ALL OTHER	3000 E 30TH AVE	9/4/2020	P6
C	THEFT 3D FROM BUILDING	2800 E 30TH AVE	9/2/2020	P6
C	THEFT 3D FROM MOTOR VEHICLE	2000 E 34TH AVE	9/3/2020	P6
C	THEFT OF MOTOR VEHICLE	4200 E 25TH AVE	8/31/2020	P6
<u>SPC6RW</u>				
C	THEFT 3D FROM MOTOR VEHICLE	400 E 23RD AVE	9/3/2020	P6
C	THEFT 3D FROM MOTOR VEHICLE	500 E 23RD AVE	9/4/2020	P6
<u>SPC6SG</u>				
C	RAPE 2D		8/30/2020	P6
C	THEFT 3D ALL OTHER	5000 S REGAL ST	9/5/2020	P6
C	THEFT 3D CITY ALL OTHER	3200 E 55TH AVE	9/5/2020	P6
C	THEFT 3D SHOPLIFTING	4900 S REGAL ST	9/1/2020	P6

POLICE SUMMARY - Ending: Saturday, September 5, 2020

SW - Southwest District (P7)



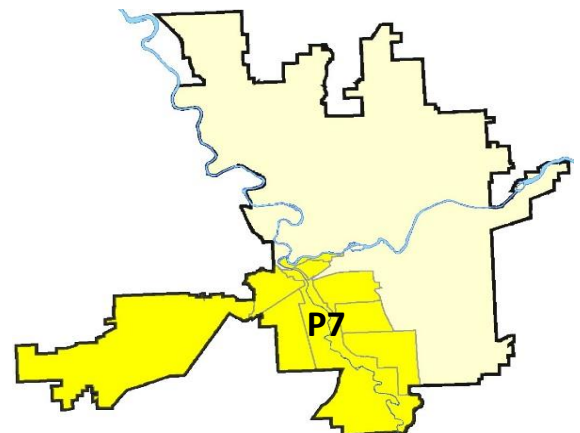
Preliminary IBR Counts

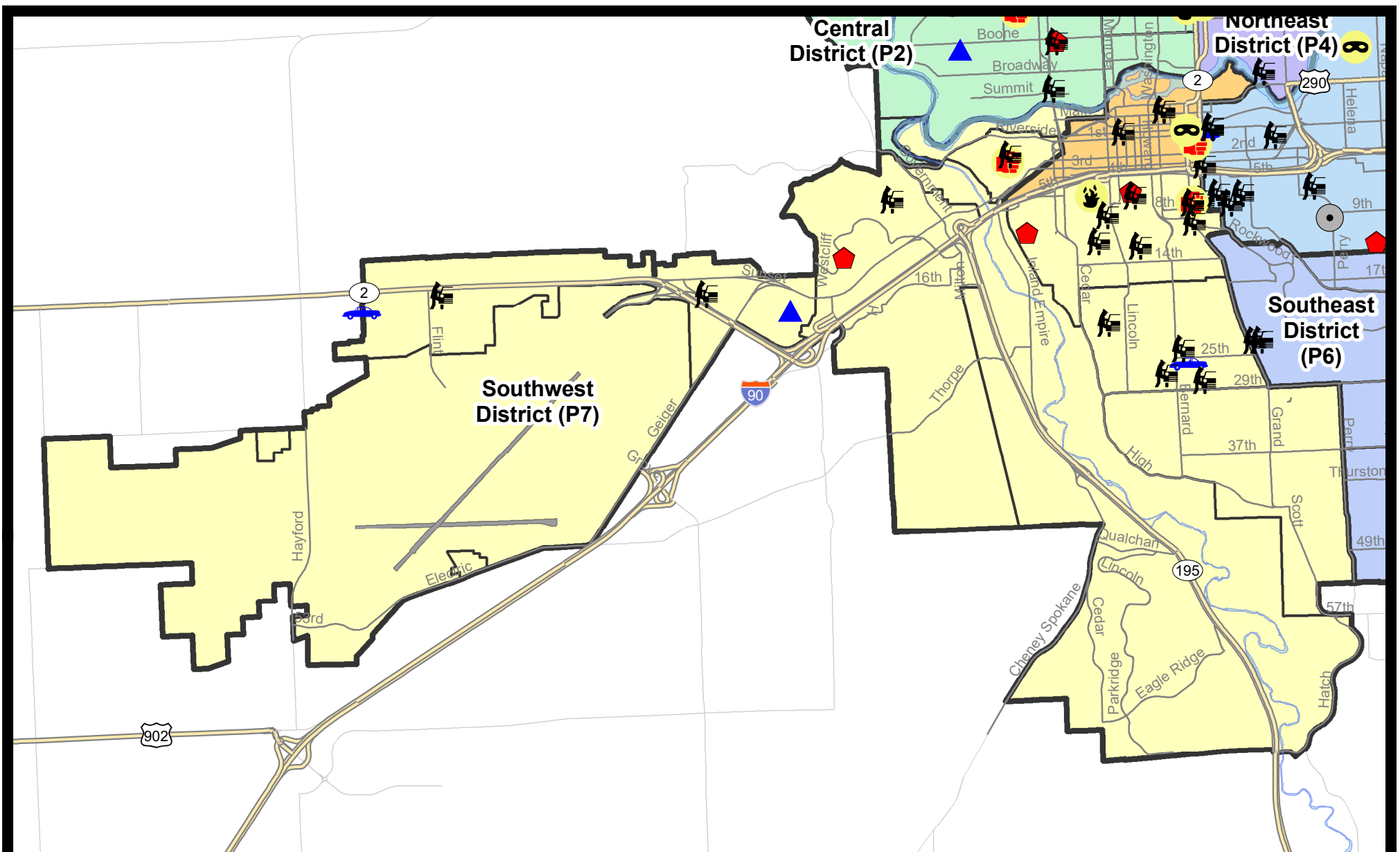
NIBRS Categories (Part 1 Selected)		7 Day Comparison			28 Day Comparison			YTD Comparison		
		Current	Prior	Percent	Current	Prior	Percent	Current	Prior	Percent
Violent	Criminal Homicide	0	0		0	1	-100.00%	1	0	
	Rape	0	0		2	1	100.00%	21	17	23.53%
	Robbery - Commercial	0	0		0	0		2	1	100.00%
	Robbery - Person	0	0		2	4	-50.00%	19	15	26.67%
	Aggravated Assault - Non DV	2	2	0.00%	9	5	80.00%	37	47	-21.28%
	Aggravated Assault - DV	0	2	-100.00%	3	2	50.00%	22	30	-26.67%
Violent Total:		2	4	-50.00%	16	13	23.08%	102	110	-7.27%
Property	Burglary - Residential	3	3	0.00%	13	11	18.18%	88	88	0.00%
	Burglary Garage	1	2	-50.00%	11	7	57.14%	61	63	-3.17%
	Burglary Commercial	0	0		2	2	0.00%	39	34	14.71%
	Larceny	26	27	-3.70%	131	122	7.38%	913	825	10.67%
	Vehicle Theft	2	4	-50.00%	10	9	11.11%	112	79	41.77%
	Arson	1	1	0.00%	2	2	0.00%	10	2	400.00%
Property Total:		33	37	-10.81%	169	153	10.46%	1223	1091	12.10%
Preliminary Part 1 Crime Totals:		35	41	-14.63%	185	166	11.45%	1325	1201	10.32%
Current 7 Day Period:		8/30/2020 - 9/5/2020			Prior 7 Day Period:		8/23/2020 - 8/29/2020			
Current 28 Day Period:		8/9/2020 - 9/5/2020			Prior 28 Day Period:		7/12/2020 - 8/8/2020			
Current YTD Day Period:		1/1/2020 - 9/5/2020			Prior YTD Period:		1/1/2019 - 9/5/2019			

Prepared by SPD Crime Analysis Office - Monday, September 7, 2020

NOTE: SPD moved from UCR to the NIBRS reporting standard on 10/4/16 following the transition to a new RMS System. [Numbers on CompStat reports prior to this date should not be used as a comparison to those on this report.](#) Additional info on these reporting standards can be found on the FBI website: <https://ucr.fbi.gov/nibrs-overview>

This chart represents Preliminary counts of selected crime categories from Police Case Reports. Full statistical analysis to determine the confidence level of this data has not been performed. The % change columns on the preliminary counts differ from the percentage change on the NIBRS crime report, sometimes significantly. The CompStat report is designed for operational use and includes only selected NIBRS categories and coding less complex than full NIBRS rules. Official statistics for these and other NIBRS categories can be found on WASPC & FBI websites once available.

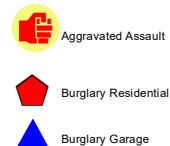





City of Spokane
Southwest District (P7)
Selected
Crime Types
2020-08-30 to 2020-09-05
 Prepared By:
 Crime Analysis Unit
 Spokane Police Department

Legend

NIBRS Events



Cases Represent LERMS Crime Codes
 Points may indicate multiple events
 Note: Veh Prowl is only Larceny category displayed



For Additional Information on Incidents
 pertaining to an Area, Trend, or Pattern
 Contact Information Analysis

0 0.2 0.4 0.6 0.8 1 1.2 1.4 1.6 Miles



THIS IS NOT A LEGAL DOCUMENT:
 The information shown on this map is compiled
 from various sources and is subject to constant
 revision. Information shown on this map should
 not be used to determine the location of facilities
 in relationship to property lines, section lines,
 streets, etc.



Sunday - Saturday

8/30/2020 TO 9/5/2020

SE - Southwest District (P7)



<u>A/C</u>	<u>Offense Statute</u>	<u>Address</u>	<u>Reported Date</u>	<u>Dist</u>
C	THEFT 3D FROM MOTOR VEHICLE	1000 S ASSEMBLY DR	9/5/2020	P7
<u>SPD7BA</u>				
C	ASSAULT 2D	S CHESTNUT ST / W 2ND AVE	8/31/2020	P7
C	THEFT 3D FROM MOTOR VEHICLE	2000 W PACIFIC AVE	9/4/2020	P7
C	THEFT 3D SHOPLIFTING	1800 W 3RD AVE	9/2/2020	P8
<u>SPD7CH</u>				
C	ARSON 1D	W 6TH AVE / S JEFFERSON ST	9/1/2020	P7
C	ASSAULT 3D WEAPON OR NEGLIGENT INJURY	100 W 8TH AVE	9/3/2020	P5
C	BURGLARY 1D FROM RESIDENCE	1900 W 10TH AVE	9/5/2020	P7
A	RESIDENTIAL BURGLARY	700 W 6TH AVE	9/5/2020	P7
C	THEFT 1D FROM BUILDING	100 W 8TH AVE	9/2/2020	P7
C	THEFT 2D FROM MOTOR VEHICLE	1200 S WALL ST	8/30/2020	P7
C	THEFT 2D FROM MOTOR VEHICLE	1100 W 11TH AVE	9/1/2020	P7
C	THEFT 2D FROM MOTOR VEHICLE	900 S GRAND BLVD	9/3/2020	P5
C	THEFT 3D ALL OTHER	700 W 7TH AVE	8/30/2020	P7
A	THEFT 3D FROM BUILDING	100 W 8TH AVE	9/1/2020	P7
C	THEFT 3D FROM BUILDING	100 W 8TH AVE	9/2/2020	P7
C	THEFT 3D FROM BUILDING	1500 W 9TH AVE	9/2/2020	P5
C	THEFT 3D FROM MOTOR VEHICLE	700 W 6TH AVE	8/31/2020	P7
C	THEFT 3D FROM MOTOR VEHICLE	1000 W 8TH AVE	9/3/2020	P7
C	THEFT 3D FROM MOTOR VEHICLE	100 W 8TH AVE	9/4/2020	P5
C	THEFT 3D FROM MOTOR VEHICLE	100 W 8TH AVE	9/4/2020	P7
<u>SPD7CS</u>				
C	THEFT 3D ALL OTHER	4200 S SCOTT ST	9/2/2020	P7
<u>SPD7LC</u>				
C	THEFT 3D CITY ALL OTHER	S INLAND EMPIRE WAY / W 26TH AVE	9/1/2020	P6
<u>SPD7MC</u>				
C	THEFT 2D FROM MOTOR VEHICLE	0 W 28TH AVE	8/30/2020	P7
C	THEFT 2D FROM MOTOR VEHICLE	200 W 24TH AVE	9/4/2020	P7
C	THEFT 3D FROM MOTOR VEHICLE	2000 S MADISON ST	9/3/2020	P7
A	THEFT 3D FROM MOTOR VEHICLE	400 W 27TH AVE	9/4/2020	P7
C	THEFT OF MOTOR VEHICLE	100 W 26TH AVE	9/3/2020	P6
<u>SPD7WH</u>				
C	RESIDENTIAL BURGLARY	1100 S WESTCLIFF PL	9/1/2020	P7
C	THEFT 2D ALL OTHER	1500 S RUSTLE ST	9/3/2020	P7
A	THEFT 3D FROM MOTOR VEHICLE	3400 W 6TH AVE	9/2/2020	P7

<u>A/C</u>	<u>Offense Statute</u>	<u>Address</u>	<u>Reported Date</u>	<u>Dist</u>
C	THEFT 3D VEHICLE PARTS AND ACCESSORIES	3100 W ROSAMOND AVE	9/5/2020	P7
<u>SPD7WP</u>				
C	BURGLARY 2D GARAGE	1700 S ROYAL ST	8/30/2020	P7
C	THEFT 3D FROM MOTOR VEHICLE	1600 S WINDSOR DR	9/1/2020	P7
A	THEFT 3D FROM MOTOR VEHICLE	9000 W US 2 HWY	9/3/2020	P7
C	THEFT OF MOTOR VEHICLE	S DEER HEIGHTS RD / W FLIGHT DR	9/2/2020	P7

SPOKANE POLICE DEPARTMENT

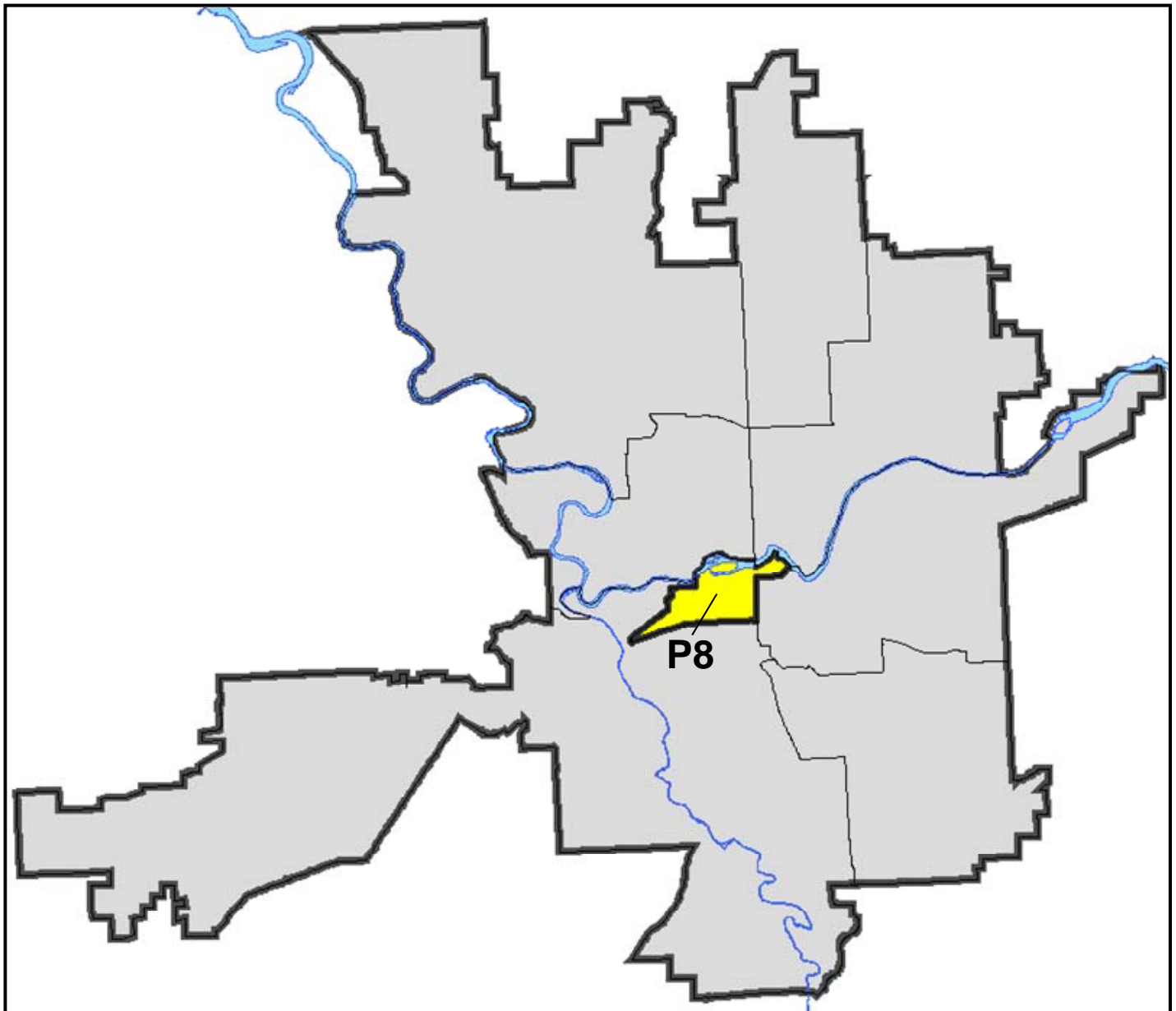
DOWNTOWN

Police Service Area



PSA Commander

Captain David Singley



POLICE SUMMARY - Ending: Saturday, September 5, 2020

DOWNTOWN PRECINCT (P8)



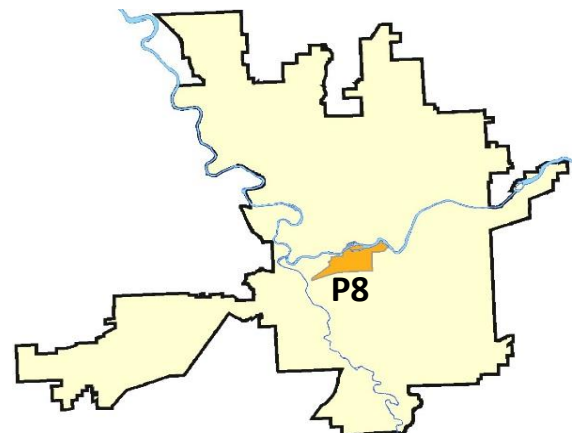
Preliminary IBR Counts

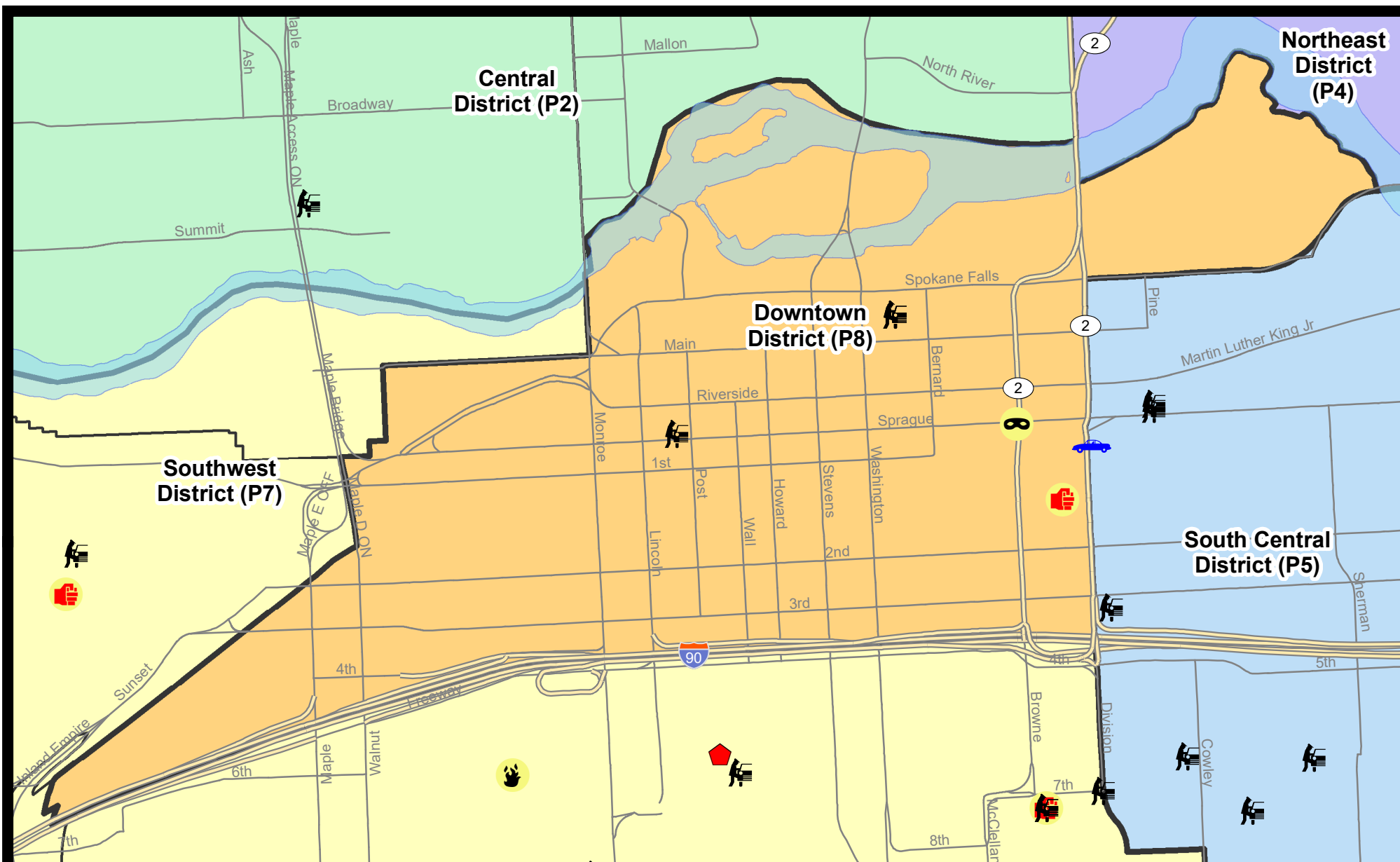
NIBRS Categories (Part 1 Selected)		7 Day Comparison			28 Day Comparison			YTD Comparison		
		Current	Prior	Percent	Current	Prior	Percent	Current	Prior	Percent
Violent	Criminal Homicide	0	0		1	0		3	1	200.00%
	Rape	0	1	-100.00%	2	1	100.00%	10	27	-62.96%
	Robbery - Commercial	0	0		0	0		4	9	-55.56%
	Robbery - Person	1	1	0.00%	5	11	-54.55%	39	30	30.00%
	Aggravated Assault - Non DV	1	4	-75.00%	9	12	-25.00%	62	77	-19.48%
	Aggravated Assault - DV	0	1	-100.00%	2	0		14	10	40.00%
Violent Total:		2	7	-71.43%	19	24	-20.83%	132	154	-14.29%
Property	Burglary - Residential	0	1	-100.00%	1	1	0.00%	11	12	-8.33%
	Burglary Garage	0	1	-100.00%	1	1	0.00%	2	1	100.00%
	Burglary Commercial	0	2	-100.00%	3	8	-62.50%	69	55	25.45%
	Larceny	6	25	-76.00%	64	61	4.92%	527	668	-21.11%
	Vehicle Theft	0	1	-100.00%	3	4	-25.00%	44	46	-4.35%
	Arson	0	0		0	2	-100.00%	8	6	33.33%
Property Total:		6	30	-80.00%	72	77	-6.49%	661	788	-16.12%
Preliminary Part 1 Crime Totals:		8	37	-78.38%	91	101	-9.90%	793	942	-15.82%
Current 7 Day Period:		8/30/2020 - 9/5/2020			Prior 7 Day Period:		8/23/2020 - 8/29/2020			
Current 28 Day Period:		8/9/2020 - 9/5/2020			Prior 28 Day Period:		7/12/2020 - 8/8/2020			
Current YTD Day Period:		1/1/2020 - 9/5/2020			Prior YTD Period:		1/1/2019 - 9/5/2019			

Prepared by SPD Crime Analysis Office - Monday, September 7, 2020

NOTE: SPD moved from UCR to the NIBRS reporting standard on 10/4/16 following the transition to a new RMS System. [Numbers on CompStat reports prior to this date should not be used as a comparison to those on this report.](#) Additional info on these reporting standards can be found on the FBI website: <https://ucr.fbi.gov/nibrs-overview>

This chart represents Preliminary counts of selected crime categories from Police Case Reports. Full statistical analysis to determine the confidence level of this data has not been performed. The % change columns on the preliminary counts differ from the percentage change on the NIBRS crime report, sometimes significantly. The CompStat report is designed for operational use and includes only selected NIBRS categories and coding less complex than full NIBRS rules. Official statistics for these and other NIBRS categories can be found on WASPC & FBI websites once available.





City of Spokane
Downtown District (P8)
Selected
Crime Types
2020-08-30 to 2020-09-05

Prepared By:
Crime Analysis Unit
Spokane Police Department

Legend

NIBRS Events



Robbery Commercial

Robbery Person



Aggravated Assault



Burglary Residential



Burglary Garage



Burglary Commercial



Vehicle Prowling



Vehicle Theft



Arson

Cases Represent LERMS Crime Codes
 Points may indicate multiple events
 Note: Veh Prowl is only Larceny category displayed



For Additional Information on Incidents
 pertaining to an Area, Trend, or Pattern
 Contact Information Analysis

0 0.2 Miles



THIS IS NOT A LEGAL DOCUMENT:
 The information shown on this map is compiled
 from various sources and is subject to constant
 revision. Information shown on this map should
 not be used to determine the location of facilities
 in relationship to property lines, section lines,
 streets, etc.



Sunday - Saturday

8/30/2020 TO 9/5/2020

SW - Downtown District (P8)



A/C	Offense Statute	Address	Reported Date	Dist
<u>SPD8RS</u>				
C	ASSAULT 1D	W PACIFIC AVE / S STATE ST	8/30/2020	P8
A	ROBBERY 2D PERSON	0 S BROWNE ST	9/5/2020	P8
C	THEFT 2D FROM BUILDING	200 W SPOKANE FALLS BLVD	9/1/2020	P8
C	THEFT 2D FROM MOTOR VEHICLE	300 W SPOKANE FALLS BLVD	9/2/2020	P8
C	THEFT 3D ALL OTHER	1900 W 5TH AVE	9/3/2020	P8
C	THEFT 3D ALL OTHER	W RIVERSIDE AVE / N POST ST	9/3/2020	P8
C	THEFT 3D FROM MOTOR VEHICLE	800 W SPRAGUE AVE	8/31/2020	P8
A	THEFT 3D FROM MOTOR VEHICLE	300 W SPOKANE FALLS BLVD	9/5/2020	P8

POLICE SUMMARY - Ending: Saturday, September 5, 2020



Other Jurisdiction or Unk District

Preliminary IBR Counts

NIBRS Categories (Part 1 Selected)		7 Day Comparison			28 Day Comparison			YTD Comparison		
		Current	Prior	Percent	Current	Prior	Percent	Current	Prior	Percent
Violent	Criminal Homicide	0	0		0	0		0	0	
	Rape	0	0		0	1	-100.00%	2	6	-66.67%
	Robbery - Commercial	0	0		0	0		1	0	
	Robbery - Person	0	0		0	0		0	0	
	Aggravated Assault - Non DV	0	1	-100.00%	1	1	0.00%	5	3	66.67%
	Aggravated Assault - DV	1	0		1	2	-50.00%	5	2	150.00%
Violent Total:		1	1	0.00%	2	4	-50.00%	13	11	18.18%
Property	Burglary - Residential	0	0		0	0		0	1	-100.00%
	Burglary Garage	0	0		0	0		0	2	-100.00%
	Burglary Commercial	0	0		0	0		0	1	-100.00%
	Larceny	0	3	-100.00%	3	3	0.00%	23	15	53.33%
	Vehicle Theft	0	0		0	1	-100.00%	5	4	25.00%
	Arson	0	0		0	0		1	0	
Property Total:		0	3	-100.00%	3	4	-25.00%	29	23	26.09%
Preliminary Part 1 Crime Totals:		1	4	-75.00%	5	8	-37.50%	42	34	23.53%
Current 7 Day Period:		8/30/2020 - 9/5/2020			Prior 7 Day Period:		8/23/2020 - 8/29/2020			
Current 28 Day Period:		8/9/2020 - 9/5/2020			Prior 28 Day Period:		7/12/2020 - 8/8/2020			
Current YTD Day Period:		1/1/2020 - 9/5/2020			Prior YTD Period:		1/1/2019 - 9/5/2019			

Prepared by SPD Crime Analysis Office - Monday, September 7, 2020

NOTE: SPD moved from UCR to the NIBRS reporting standard on 10/4/16 following the transition to a new RMS System. [Numbers on CompStat reports prior to this date should not be used as a comparison to those on this report.](#) Additional info on these reporting standards can be found on the FBI website: <https://ucr.fbi.gov/nibrs-overview>

This chart represents Preliminary counts of selected crime categories from Police Case Reports. Full statistical analysis to determine the confidence level of this data has not been performed. The % change columns on the preliminary counts differ from the percentage change on the NIBRS crime report, sometimes significantly. The CompStat report is designed for operational use and includes only selected NIBRS categories and coding less complex than full NIBRS rules. Official statistics for these and other NIBRS categories can be found on WASPC & FBI websites once available.

Sunday - Saturday

8/30/2020 TO 9/5/2020

Other Jurisdiction/Unk District



<u>A/C</u>	<u>Offense Statute</u>	<u>Address</u>	<u>Reported Date</u>	<u>Dist</u>
<u>SC07</u>				
C	ASSAULT 1D	E WEILE AVE / N REGAL ST	8/31/2020	P4