

SPOKANE POLICE DEPARTMENT

PRELIMINARY CITYWIDE **IBR** CRIME REPORT



Preliminary IBR Counts

CHIEF OF POLICE

Period Ending: Saturday, August 22, 2020

Craig Meidl

NIBRS Categories (Part 1 Selected)		7 Day Comparison			28 Day Comparison			YTD Comparison		
		Current	Prior	Percent	Current	Prior	Percent	Current	Prior	Percent
Violent	Criminal Homicide	0	2	-100.00%	3	0		9	4	125.00%
	Rape	3	5	-40.00%	18	13	38.46%	128	172	-25.58%
	Robbery - Commercial	4	2	100.00%	11	6	83.33%	51	55	-7.27%
	Robbery - Person	6	5	20.00%	23	13	76.92%	144	134	7.46%
	Aggravated Assault - Non DV	13	13	0.00%	45	49	-8.16%	316	362	-12.71%
	Aggravated Assault - DV	9	3	200.00%	24	21	14.29%	206	229	-10.04%
Violent Total:		35	30	16.67%	124	102	21.57%	854	956	-10.67%
Property	Burglary - Residential	12	12	0.00%	57	74	-22.97%	538	574	-6.27%
	Burglary Garage	15	15	0.00%	58	59	-1.69%	392	375	4.53%
	Burglary Commercial	11	7	57.14%	30	28	7.14%	304	281	8.19%
	Larceny	203	218	-6.88%	793	736	7.74%	5958	6906	-13.73%
	Vehicle Theft	23	17	35.29%	91	87	4.60%	795	863	-7.88%
	Arson	4	8	-50.00%	18	10	80.00%	72	33	118.18%
Property Total:		268	277	-3.25%	1047	994	5.33%	8059	9032	-10.77%
Preliminary Part 1 Crime Totals:		303	307	-1.30%	1171	1096	6.84%	8913	9988	-10.76%
Current 7 Day Period:		8/16/2020 - 8/22/2020			Prior 7 Day Period:		8/9/2020 - 8/15/2020			
Current 28 Day Period:		7/26/2020 - 8/22/2020			Prior 28 Day Period:		6/28/2020 - 7/25/2020			
Current YTD Day Period:		1/1/2020 - 8/22/2020			Prior YTD Period:		1/1/2019 - 8/22/2019			

Prepared by SPD Crime Analysis Office -

Monday, August 24, 2020

NOTE: SPD moved from UCR to the NIBRS reporting standard on 10/4/16 following the transition to a new RMS System. Numbers on CompStat reports prior to this date should not be used as a comparison to those on this report. Additional info on these reporting standards can be found on the FBI website: <https://ucr.fbi.gov/nibrs-overview>

This chart represents Preliminary counts of selected crime categories from Police Case Reports. Full statistical analysis to determine the confidence level of this data has not been performed. The % change columns on the preliminary counts differ from the percentage change on the NIBRS crime report, sometimes significantly. The CompStat report is designed for operational use and includes only selected NIBRS categories and coding less complex than full NIBRS rules. Official statistics for these and other NIBRS categories can be found on WASPC & FBI websites once available.



SPOKANE POLICE DEPARTMENT



NORTH

Police Service Area

PSA Commander

Captain Mark Griffiths

Northwest District (P1)

Central District (P2)

Neva-Wood District (P3)

Northeast District (P4)



POLICE SUMMARY - Ending: Saturday, August 22, 2020



NORTH PRECINCT (P1, P2, P3, and P4)

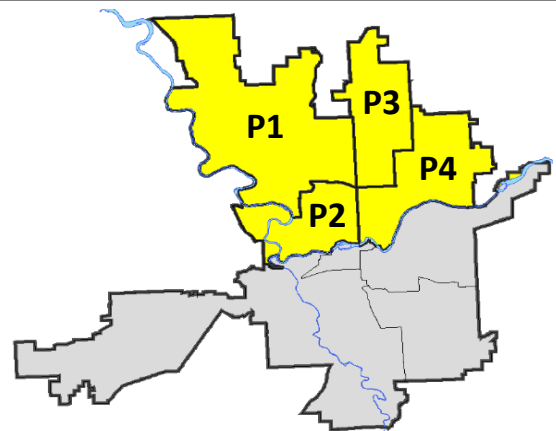
Preliminary IBR Counts

NIBRS Categories (Part 1 Selected)		7 Day Comparison			28 Day Comparison			YTD Comparison		
		Current	Prior	Percent	Current	Prior	Percent	Current	Prior	Percent
Violent	Criminal Homicide	0	1	-100.00%	1	0		5	1	400.00%
	Rape	1	3	-66.67%	8	9	-11.11%	76	99	-23.23%
	Robbery - Commercial	3	1	200.00%	8	6	33.33%	36	41	-12.20%
	Robbery - Person	3	2	50.00%	6	3	100.00%	68	61	11.48%
	Aggravated Assault - Non DV	4	6	-33.33%	23	20	15.00%	160	184	-13.04%
	Aggravated Assault - DV	6	2	200.00%	17	16	6.25%	125	140	-10.71%
Violent Total:		17	15	13.33%	63	54	16.67%	470	526	-10.65%
Property	Burglary - Residential	6	4	50.00%	34	47	-27.66%	330	383	-13.84%
	Burglary Garage	6	9	-33.33%	34	40	-15.00%	243	234	3.85%
	Burglary Commercial	7	2	250.00%	16	12	33.33%	127	133	-4.51%
	Larceny	116	106	9.43%	441	418	5.50%	3536	4324	-18.22%
	Vehicle Theft	15	11	36.36%	59	51	15.69%	493	591	-16.58%
	Arson	3	7	-57.14%	14	4	250.00%	43	17	152.94%
Property Total:		153	139	10.07%	598	572	4.55%	4772	5682	-16.02%
Preliminary Part 1 Crime Totals:		170	154	10.39%	661	626	5.59%	5242	6208	-15.56%
Current 7 Day Period:		8/16/2020 - 8/22/2020			Prior 7 Day Period:		8/9/2020 - 8/15/2020			
Current 28 Day Period:		7/26/2020 - 8/22/2020			Prior 28 Day Period:		6/28/2020 - 7/25/2020			
Current YTD Day Period:		1/1/2020 - 8/22/2020			Prior YTD Period:		1/1/2019 - 8/22/2019			

Prepared by SPD Crime Analysis Office - Monday, August 24, 2020

NOTE: SPD moved from UCR to the NIBRS reporting standard on 10/4/16 following the transition to a new RMS System. Numbers on CompStat reports prior to this date should not be used as a comparison to those on this report. Additional info on these reporting standards can be found on the FBI website: <https://ucr.fbi.gov/nibrs-overview>

This chart represents Preliminary counts of selected crime categories from Police Case Reports. Full statistical analysis to determine the confidence level of this data has not been performed. The % change columns on the preliminary counts differ from the percentage change on the NIBRS crime report, sometimes significantly. The CompStat report is designed for operational use and includes only selected NIBRS categories and coding less complex than full NIBRS rules. Official statistics for these and other NIBRS categories can be found on WASPC & FBI websites once available.



POLICE SUMMARY - Ending: Saturday, August 22, 2020



NW - Northwest District (P1)

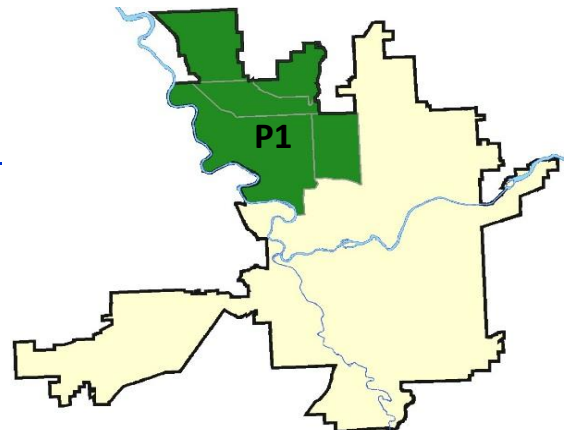
Preliminary IBR Counts

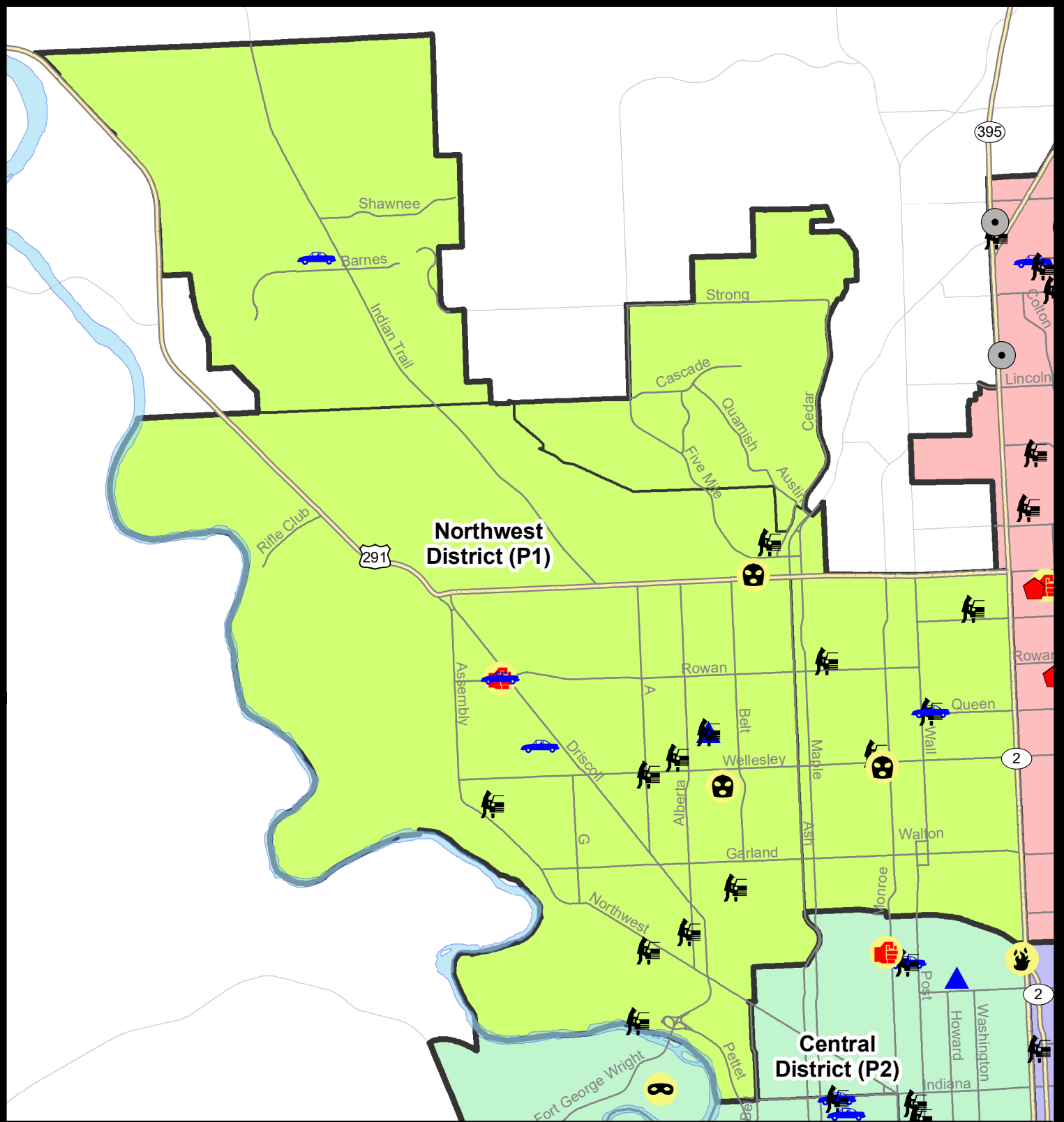
NIBRS Categories (Part 1 Selected)		7 Day Comparison			28 Day Comparison			YTD Comparison		
		Current	Prior	Percent	Current	Prior	Percent	Current	Prior	Percent
Violent	Criminal Homicide	0	0		0	0		1	0	
	Rape	0	1	-100.00%	2	3	-33.33%	18	24	-25.00%
	Robbery - Commercial	3	0		5	0		6	5	20.00%
	Robbery - Person	0	1	-100.00%	2	0		10	7	42.86%
	Aggravated Assault - Non DV	1	1	0.00%	2	5	-60.00%	22	25	-12.00%
	Aggravated Assault - DV	2	0		3	4	-25.00%	34	34	0.00%
Violent Total:		6	3	100.00%	14	12	16.67%	91	95	-4.21%
Property	Burglary - Residential	0	0		7	9	-22.22%	68	85	-20.00%
	Burglary Garage	1	4	-75.00%	10	17	-41.18%	78	76	2.63%
	Burglary Commercial	0	0		0	2	-100.00%	18	22	-18.18%
	Larceny	25	27	-7.41%	101	102	-0.98%	797	829	-3.86%
	Vehicle Theft	4	2	100.00%	11	6	83.33%	83	100	-17.00%
	Arson	0	1	-100.00%	3	0		8	4	100.00%
Property Total:		30	34	-11.76%	132	136	-2.94%	1052	1116	-5.73%
Preliminary Part 1 Crime Totals:		36	37	-2.70%	146	148	-1.35%	1143	1211	-5.62%
Current 7 Day Period:		8/16/2020 - 8/22/2020			Prior 7 Day Period:		8/9/2020 - 8/15/2020			
Current 28 Day Period:		7/26/2020 - 8/22/2020			Prior 28 Day Period:		6/28/2020 - 7/25/2020			
Current YTD Day Period:		1/1/2020 - 8/22/2020			Prior YTD Period:		1/1/2019 - 8/22/2019			

Prepared by SPD Crime Analysis Office - Monday, August 24, 2020

NOTE: SPD moved from UCR to the NIBRS reporting standard on 10/4/16 following the transition to a new RMS System. Numbers on CompStat reports prior to this date should not be used as a comparison to those on this report. Additional info on these reporting standards can be found on the FBI website: <https://ucr.fbi.gov/nibrs-overview>

This chart represents Preliminary counts of selected crime categories from Police Case Reports. Full statistical analysis to determine the confidence level of this data has not been performed. The % change columns on the preliminary counts differ from the percentage change on the NIBRS crime report, sometimes significantly. The CompStat report is designed for operational use and includes only selected NIBRS categories and coding less complex than full NIBRS rules. Official statistics for these and other NIBRS categories can be found on WASPC & FBI websites once available.





City of Spokane
Northwest District (P1)
Selected Crime Codes
2020-08-16 to 2020-08-22
 Prepared By:
Crime Analysis Unit
Spokane Police Department

Legend

NIBRS Events

Criminal Homicide	Robbery Person	Burglary Commercial
Rape	Aggravated Assault	Vehicle Prowling
Robbery Commercial	Burglary Residential	Vehicle Theft
Burglary Garage	Arson	SPokane POLICE

*Cases Represent LERMS Crime Codes
 Points may indicate multiple events
 Note: Veh Prowl is only Larceny displayed*

For Additional Information on Incidents pertaining to an Area, Trend, or Pattern Contact Information Analysis

0 0.25 0.5 1 Miles

Geographic Information System

N
W E
S

SPokane
 THIS IS NOT A LEGAL DOCUMENT.
 The information shown on this map is compiled from various sources and is subject to constant revision. Information shown on this map should not be used to determine the location of facilities in relationship to property lines, section lines, streets, etc.

Sunday - Saturday

8/16/2020 TO 8/22/2020

NW - Northwest District (P1)



A/C	Offense Statute	Address	Reported Date	Dist
C	ASSAULT 2D	N WALL ST / W CARLISLE AVE	8/22/2020	P1
<u>SPA1BS</u>				
C	ROBBERY 1D COMMERCIAL	2000 W FRANCIS AVE	8/19/2020	P1
C	THEFT 2D FROM MOTOR VEHICLE	1800 W NORTHRIDGE CT	8/20/2020	P1
C	THEFT 3D SHOPLIFTING	1700 W FRANCIS AVE	8/16/2020	P1
C	THEFT 3D SHOPLIFTING	2000 W FRANCIS AVE	8/22/2020	P2
<u>SPA1FM</u>				
C	THEFT 2D ALL OTHER	7300 N FIVE MILE RD	8/21/2020	P1
<u>SPA1IT</u>				
C	THEFT OF MOTOR VEHICLE	5400 W BARNES RD	8/19/2020	P1
<u>SPA1NH</u>				
C	ASSAULT 2D	1000 W WELLESLEY AVE	8/19/2020	P1
C	MAIL THEFT	4900 N MAPLE ST	8/18/2020	P1
C	MAIL THEFT	4700 N WASHINGTON ST	8/21/2020	P2
C	ROBBERY 1D COMMERCIAL	1000 W WELLESLEY AVE	8/19/2020	P1
C	THEFT 2D FROM MOTOR VEHICLE	5100 N HOWARD ST	8/18/2020	P1
C	THEFT 2D FROM MOTOR VEHICLE	5900 N CALISPEL ST	8/19/2020	P1
C	THEFT 3D ALL OTHER	1200 W GORDON AVE	8/20/2020	P1
C	THEFT 3D FROM MOTOR VEHICLE	5500 N CEDAR ST	8/19/2020	P1
C	THEFT 3D FROM MOTOR VEHICLE	4700 N MADISON ST	8/19/2020	P1
C	THEFT OF MOTOR VEHICLE	5100 N HOWARD ST	8/18/2020	P1
<u>SPA1NW</u>				
C	BURGLARY 2D GARAGE	2400 W OLYMPIC AVE	8/20/2020	P2
C	HARASSMENT FELONY WEAPON INVOLVED	4000 W ROWAN AVE	8/22/2020	P1
C	MAIL THEFT	2800 W QUEEN AVE	8/17/2020	P1
C	MAIL THEFT	2200 W KIERNAN AVE	8/21/2020	P1
C	ROBBERY 1D COMMERCIAL	2300 W WELLESLEY AVE	8/17/2020	P1
C	THEFT 2D ALL OTHER	3500 W HOFFMAN AVE	8/19/2020	P1
C	THEFT 2D ALL OTHER	2100 W FAIRVIEW AVE	8/20/2020	P1
C	THEFT 3D ALL OTHER	2300 W WELLESLEY AVE	8/16/2020	P1
C	THEFT 3D FROM MOTOR VEHICLE	2600 W BROAD AVE	8/19/2020	P1
C	THEFT 3D FROM MOTOR VEHICLE	2400 W OLYMPIC AVE	8/20/2020	P2
C	THEFT 3D FROM MOTOR VEHICLE	2600 W LIBERTY AVE	8/21/2020	P1
C	THEFT 3D FROM MOTOR VEHICLE	2200 W KIERNAN AVE	8/21/2020	P1
C	THEFT 3D FROM MOTOR VEHICLE	2900 W DALTON AVE	8/22/2020	P1
A	THEFT 3D FROM MOTOR VEHICLE	2800 W WELLESLEY AVE	8/22/2020	P1

For protection of victim privacy, the entire address on sexual assault crimes has been redacted.

<u>A/C</u>	<u>Offense Statute</u>	<u>Address</u>	<u>Reported Date</u>	<u>Dist</u>
C	THEFT 3D FROM MOTOR VEHICLE	3100 W DOWNRIVER DR	8/22/2020	P2
C	THEFT 3D SHOPLIFTING	2100 W NORTHWEST BLVD	8/17/2020	P1
C	THEFT OF A FIREARM FROM MOTOR VEHICLE	4100 W PRINCETON AVE	8/17/2020	P1
C	THEFT OF MOTOR VEHICLE	4000 W ROWAN AVE	8/18/2020	P1
C	THEFT OF MOTOR VEHICLE	3700 W OLYMPIC AVE	8/20/2020	P1

POLICE SUMMARY - Ending: Saturday, August 22, 2020



NW - North Central District (P2)

Preliminary IBR Counts

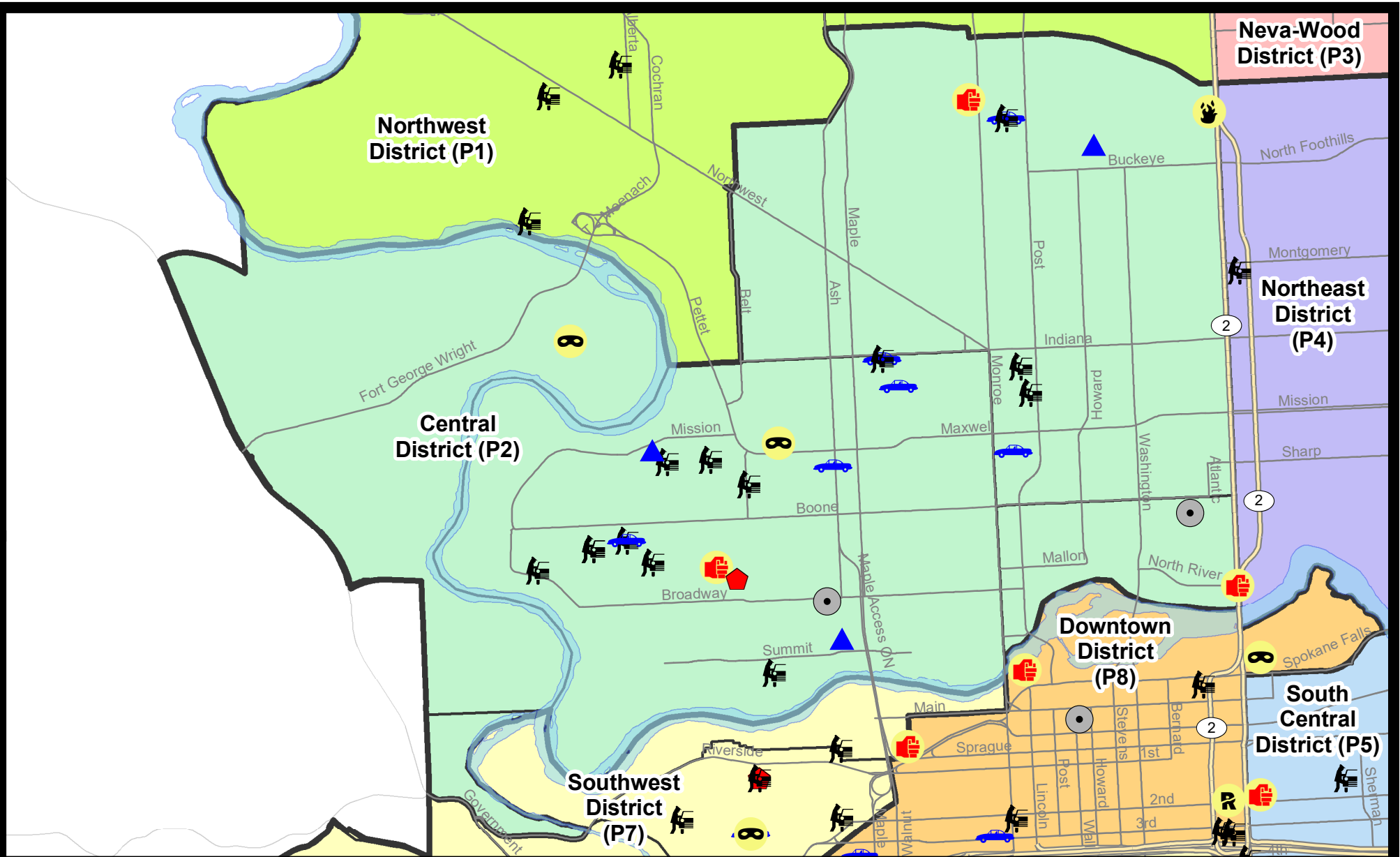
NIBRS Categories (Part 1 Selected)		7 Day Comparison			28 Day Comparison			YTD Comparison		
		Current	Prior	Percent	Current	Prior	Percent	Current	Prior	Percent
Violent	Criminal Homicide	0	0		0	0		1	1	0.00%
	Rape	0	2	-100.00%	3	4	-25.00%	26	22	18.18%
	Robbery - Commercial	0	1	-100.00%	1	0		3	5	-40.00%
	Robbery - Person	2	0		2	2	0.00%	20	12	66.67%
	Aggravated Assault - Non DV	0	3	-100.00%	4	5	-20.00%	37	54	-31.48%
	Aggravated Assault - DV	2	0		4	1	300.00%	28	32	-12.50%
	Violent Total:	4	6	-33.33%	14	12	16.67%	115	126	-8.73%
Property	Burglary - Residential	1	1	0.00%	10	7	42.86%	87	89	-2.25%
	Burglary Garage	3	3	0.00%	10	6	66.67%	44	48	-8.33%
	Burglary Commercial	2	1	100.00%	4	3	33.33%	22	30	-26.67%
	Larceny	30	18	66.67%	89	67	32.84%	694	867	-19.95%
	Vehicle Theft	6	3	100.00%	23	10	130.00%	135	113	19.47%
	Arson	1	4	-75.00%	6	2	200.00%	15	5	200.00%
	Property Total:	43	30	43.33%	142	95	49.47%	997	1152	-13.45%
Preliminary Part 1 Crime Totals:		47	36	30.56%	156	107	45.79%	1112	1278	-12.99%
Current 7 Day Period:		8/16/2020 - 8/22/2020			Prior 7 Day Period:		8/9/2020 - 8/15/2020			
Current 28 Day Period:		7/26/2020 - 8/22/2020			Prior 28 Day Period:		6/28/2020 - 7/25/2020			
Current YTD Day Period:		1/1/2020 - 8/22/2020			Prior YTD Period:		1/1/2019 - 8/22/2019			

Prepared by SPD Crime Analysis Office - Monday, August 24, 2020

NOTE: SPD moved from UCR to the NIBRS reporting standard on 10/4/16 following the transition to a new RMS System. Numbers on CompStat reports prior to this date should not be used as a comparison to those on this report. Additional info on these reporting standards can be found on the FBI website: <https://ucr.fbi.gov/nibrs-overview>

This chart represents Preliminary counts of selected crime categories from Police Case Reports. Full statistical analysis to determine the confidence level of this data has not been performed. The % change columns on the preliminary counts differ from the percentage change on the NIBRS crime report, sometimes significantly. The CompStat report is designed for operational use and includes only selected NIBRS categories and coding less complex than full NIBRS rules. Official statistics for these and other NIBRS categories can be found on WASPC & FBI websites once available.





City of Spokane
Central District (P2)
Selected
Crime Types
2020-08-16 to 2020-08-22
 Prepared By:
 Crime Analysis Unit
 Spokane Police Department

Legend

NIBRS Events



Robbery Commercial

Robbery Person

Aggravated Assault

Burglary Residential

Burglary Garage

Burglary Commercial

Vehicle Prowling

Vehicle Theft

Arson

Cases Represent LERMS Crime Codes
 Points may indicate multiple events
 Note: Veh Prowl is only Larceny category displayed



For Additional Information on Incidents
 pertaining to an Area, Trend, or Pattern
 Contact Information Analysis

0 0.2 0.4 0.6 Miles



THIS IS NOT A LEGAL DOCUMENT:
 The information shown on this map is compiled
 from various sources and is subject to constant
 revision. Information shown on this map should
 not be used to determine the location of facilities
 in relationship to property lines, section lines,
 streets, etc.



Sunday - Saturday

8/16/2020 TO 8/22/2020

NW - Central District (P2)



A/C	Offense Statute	Address	Reported Date	Dist
<u>SPA2EG</u>				
C	ARSON 2D	2900 N DIVISION ST	8/20/2020	P2
C	ASSAULT 2D	1000 W FREDERICK AVE	8/20/2020	P2
C	BURGLARY 2D GARAGE	500 W CLEVELAND AVE	8/20/2020	P2
C	THEFT 3D ALL OTHER	1100 W ALICE AVE	8/18/2020	P2
C	THEFT 3D ALL OTHER	1400 N HOWARD ST	8/20/2020	P2
C	THEFT 3D ALL OTHER	2800 N MADISON ST	8/22/2020	P1
C	THEFT 3D CITY FROM MOTOR VEHICLE	3000 N LINCOLN ST	8/18/2020	P2
C	THEFT 3D FROM MOTOR VEHICLE	800 W NORA AVE	8/19/2020	P2
C	THEFT 3D FROM MOTOR VEHICLE	800 W AUGUSTA AVE	8/19/2020	P2
C	THEFT OF MOTOR VEHICLE	1400 N LINCOLN ST	8/18/2020	P1
C	THEFT OF MOTOR VEHICLE	3000 N LINCOLN ST	8/18/2020	P2
<u>SPA2RS</u>				
C	BURGLARY 2D COMMERCIAL	1000 N NORMANDIE ST	8/17/2020	P1
C	THEFT 1D POCKET PICKING	N MONROE ST / W BOONE AVE	8/17/2020	P2
C	THEFT 3D SHOPLIFTING	300 W BOONE AVE	8/18/2020	P2
<u>SPA2WC</u>				
C	ASSAULT 2D	2200 W DEAN AVE	8/21/2020	P2
C	BURGLARY 2D COMMERCIAL	1800 W BROADWAY AVE	8/17/2020	P1
C	BURGLARY 2D GARAGE	1700 W BRIDGE AVE	8/19/2020	P2
C	BURGLARY 2D GARAGE	2500 W SUMMIT BLVD	8/21/2020	P2
C	MAIL THEFT	1300 W BOONE AVE	8/17/2020	P2
C	MAIL THEFT	1700 W COLLEGE AVE	8/21/2020	P2
C	MAIL THEFT	1200 W MAXWELL AVE	8/22/2020	P2
C	RESIDENTIAL BURGLARY	2100 W MALLON AVE	8/18/2020	P1
C	ROBBERY 1D CARJACKING	1500 N ELM ST	8/17/2020	P2
C	THEFT 2D ALL OTHER	2100 W MALLON AVE	8/18/2020	P1
C	THEFT 2D FROM BUILDING	1800 W BROADWAY AVE	8/17/2020	P1
C	THEFT 2D FROM BUILDING	1400 W MAXWELL AVE	8/21/2020	P2
C	THEFT 2D FROM MOTOR VEHICLE	900 N SUMMIT BLVD	8/19/2020	P2
C	THEFT 3D ALL OTHER	1400 W INDIANA AVE	8/16/2020	P2
C	THEFT 3D ALL OTHER	1100 W SUMMIT PKWY	8/19/2020	P2
C	THEFT 3D ALL OTHER	900 N CEDAR ST	8/20/2020	P2
C	THEFT 3D CITY FROM MOTOR VEHICLE	1400 W INDIANA AVE	8/20/2020	P1
C	THEFT 3D CITY VEHICLE PARTS AND ACCESSORIES	1400 W INDIANA AVE	8/20/2020	P1
C	THEFT 3D FROM MOTOR VEHICLE	2800 W GARDNER AVE	8/17/2020	P2
C	THEFT 3D FROM MOTOR VEHICLE	2800 W GARDNER AVE	8/17/2020	P2
C	THEFT 3D FROM MOTOR VEHICLE	2500 W DEAN AVE	8/17/2020	P2

For protection of victim privacy, the entire address on sexual assault crimes has been redacted.

<u>A/C</u>	<u>Offense Statute</u>	<u>Address</u>	<u>Reported Date</u>	<u>Dist</u>
C	THEFT 3D FROM MOTOR VEHICLE	2600 W GARDNER AVE	8/18/2020	P1
C	THEFT 3D FROM MOTOR VEHICLE	2400 W MAXWELL AVE	8/18/2020	P2
C	THEFT 3D FROM MOTOR VEHICLE	1300 N BELT ST	8/18/2020	P2
C	THEFT 3D FROM MOTOR VEHICLE	2200 W MAXWELL AVE	8/18/2020	P2
C	THEFT 3D FROM MOTOR VEHICLE	1900 W CENTENNIAL WAY	8/20/2020	P2
C	THEFT OF MOTOR VEHICLE	1400 N ASH ST	8/18/2020	P1
C	THEFT OF MOTOR VEHICLE	2600 W GARDNER AVE	8/18/2020	P1
C	THEFT OF MOTOR VEHICLE	1700 N CEDAR ST	8/18/2020	P2
C	THEFT OF MOTOR VEHICLE	1400 W INDIANA AVE	8/20/2020	P1

SPA2WH

C	ROBBERY 1D PERSON	2800 W ELLIOTT DR	8/19/2020	P1
C	THEFT 3D ALL OTHER	2500 W T J MEENACH DR	8/19/2020	P2
C	THEFT 3D VEHICLE PARTS AND ACCESSORIES	2800 W ELLIOTT DR	8/16/2020	P2

POLICE SUMMARY - Ending: Saturday, August 22, 2020



NE - Neva-Wood District (P3)

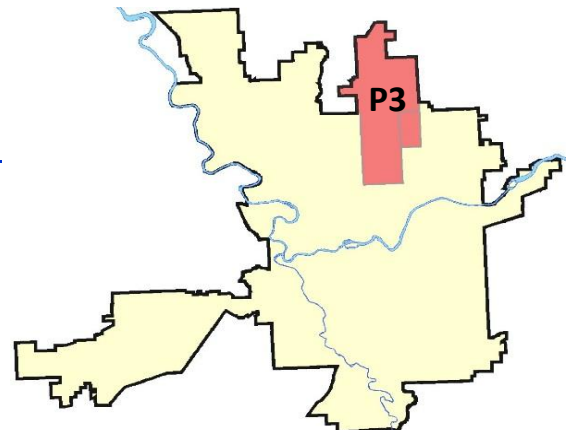
Preliminary IBR Counts

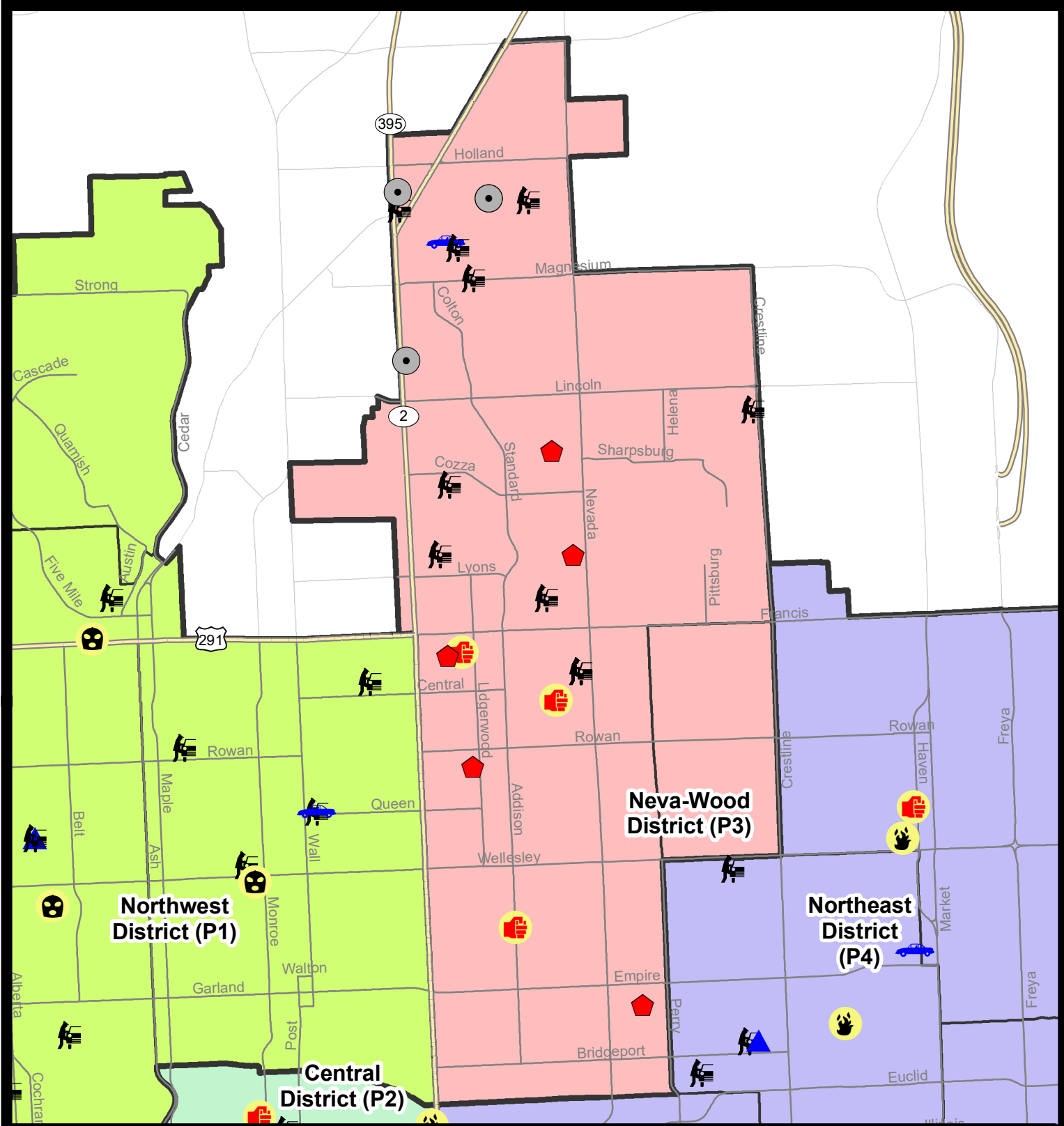
NIBRS Categories (Part 1 Selected)		7 Day Comparison			28 Day Comparison			YTD Comparison		
		Current	Prior	Percent	Current	Prior	Percent	Current	Prior	Percent
Violent	Criminal Homicide	0	1	-100.00%	1	0		2	0	
	Rape	0	0		1	0		14	24	-41.67%
	Robbery - Commercial	0	0		1	5	-80.00%	23	21	9.52%
	Robbery - Person	0	1	-100.00%	1	0		19	23	-17.39%
	Aggravated Assault - Non DV	1	1	0.00%	9	6	50.00%	45	46	-2.17%
	Aggravated Assault - DV	2	1	100.00%	4	4	0.00%	34	40	-15.00%
Violent Total:		3	4	-25.00%	17	15	13.33%	137	154	-11.04%
Property	Burglary - Residential	5	1	400.00%	13	19	-31.58%	85	109	-22.02%
	Burglary Garage	0	2	-100.00%	8	10	-20.00%	71	75	-5.33%
	Burglary Commercial	4	1	300.00%	10	2	400.00%	56	47	19.15%
	Larceny	40	34	17.65%	149	151	-1.32%	1253	1588	-21.10%
	Vehicle Theft	1	1	0.00%	8	19	-57.89%	143	199	-28.14%
	Arson	0	2	-100.00%	2	1	100.00%	8	4	100.00%
Property Total:		50	41	21.95%	190	202	-5.94%	1616	2022	-20.08%
Preliminary Part 1 Crime Totals:		53	45	17.78%	207	217	-4.61%	1753	2176	-19.44%
Current 7 Day Period:		8/16/2020 - 8/22/2020			Prior 7 Day Period:		8/9/2020 - 8/15/2020			
Current 28 Day Period:		7/26/2020 - 8/22/2020			Prior 28 Day Period:		6/28/2020 - 7/25/2020			
Current YTD Day Period:		1/1/2020 - 8/22/2020			Prior YTD Period:		1/1/2019 - 8/22/2019			

Prepared by SPD Crime Analysis Office - Monday, August 24, 2020

NOTE: SPD moved from UCR to the NIBRS reporting standard on 10/4/16 following the transition to a new RMS System. Numbers on CompStat reports prior to this date should not be used as a comparison to those on this report. Additional info on these reporting standards can be found on the FBI website: <https://ucr.fbi.gov/nibrs-overview>




This chart represents Preliminary counts of selected crime categories from Police Case Reports. Full statistical analysis to determine the confidence level of this data has not been performed. The % change columns on the preliminary counts differ from the percentage change on the NIBRS crime report, sometimes significantly. The CompStat report is designed for operational use and includes only selected NIBRS categories and coding less complex than full NIBRS rules. Official statistics for these and other NIBRS categories can be found on WASPC & FBI websites once available.






City of Spokane
Neva-Wood District (P3)
Selected Crime Codes
2020-08-16 to 2020-08-22
 Prepared By:
Crime Analysis Unit
Spokane Police Department

Legend

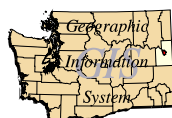

 Criminal Homicide	 Robbery Person	 Burglary Commercial
 Rape	 Aggravated Assault	 Vehicle Prowling
 Robbery Commercial	 Burglary Residential	 Vehicle Theft
	 Burglary Garage	 Arson



*Cases Represent LERMS Crime Codes
 Points may indicate multiple events
 Note: Veh Prowl is only Larceny displayed*

For Additional Information on Incidents pertaining to an Area, Trend, or Pattern Contact Information Analysis

0 0.2 0.4 0.8 Miles

THIS IS NOT A LEGAL DOCUMENT.
 The information shown on this map is compiled from various sources and is subject to constant revision. Information shown on this map should not be used to determine the location of facilities in relationship to property lines, section lines, streets, etc.

Sunday - Saturday

8/16/2020 TO 8/22/2020

NE - Neva-Wood District (P3)



A/C	Offense Statute	Address	Reported Date	Dist
SPB3NL				
C	ASSAULT 2D	6100 N COLTON ST	8/16/2020	P4
C	ASSAULT 2D	700 E JOSEPH AVE	8/21/2020	P4
C	ASSAULT 3D WEAPON OR NEGLIGENT INJURY	E RICH AVE / N ADDISON ST	8/16/2020	P2
C	BURGLARY 1D COMMERCIAL	8100 N DIVISION ST	8/17/2020	P3
C	BURGLARY 2D COMMERCIAL	9300 N DIVISION ST	8/16/2020	P3
C	BURGLARY 2D COMMERCIAL	9200 N COLTON ST	8/16/2020	P3
C	BURGLARY 2D COMMERCIAL	9200 N COLTON ST	8/17/2020	P3
C	MAIL THEFT	9700 N MORTON CT	8/16/2020	P3
C	RESIDENTIAL BURGLARY	700 E GRETA AVE	8/16/2020	P3
C	RESIDENTIAL BURGLARY	1200 E KIERNAN AVE	8/16/2020	P4
A	RESIDENTIAL BURGLARY	900 E BEACON AVE	8/18/2020	P4
C	RESIDENTIAL BURGLARY	200 E SANSON AVE	8/18/2020	P3
C	RESIDENTIAL BURGLARY	6100 N MAYFAIR ST	8/20/2020	P4
C	THEFT 1D ALL OTHER	1200 E WESTVIEW CT	8/19/2020	P3
C	THEFT 2D ALL OTHER	7700 N CRESTLINE ST	8/19/2020	P3
C	THEFT 2D ALL OTHER	10100 N NEWPORT HWY	8/20/2020	P2
C	THEFT 2D FROM MOTOR VEHICLE	600 E HOUSTON AVE	8/19/2020	P3
C	THEFT 2D FROM MOTOR VEHICLE	9200 N NEVADA ST	8/20/2020	P2
C	THEFT 2D SHOPLIFTING	9600 N NEWPORT HWY	8/22/2020	P2
C	THEFT 3D ALL OTHER	1200 E RICH AVE	8/17/2020	P3
C	THEFT 3D ALL OTHER	700 E PROVIDENCE AVE	8/18/2020	P3
C	THEFT 3D CITY FROM MOTOR VEHICLE	9100 N DIVISION ST	8/17/2020	P3
C	THEFT 3D CITY SHOPLIFTING	4700 N DIVISION ST	8/17/2020	P2
C	THEFT 3D CITY SHOPLIFTING	9200 N NEVADA ST	8/18/2020	P3
C	THEFT 3D CITY SHOPLIFTING	9200 N NEVADA ST	8/20/2020	P4
C	THEFT 3D FROM BUILDING	9200 N COLTON ST	8/16/2020	P3
C	THEFT 3D FROM BUILDING	4700 N DIVISION ST	8/16/2020	P3
C	THEFT 3D FROM BUILDING	9500 N DIVISION ST	8/18/2020	P3
C	THEFT 3D FROM BUILDING	6000 N LIDGERWOOD ST	8/19/2020	P2
C	THEFT 3D FROM BUILDING	7600 N DAKOTA ST	8/21/2020	P3
C	THEFT 3D FROM BUILDING	5600 N LIDGERWOOD ST	8/21/2020	P3
C	THEFT 3D FROM MOTOR VEHICLE	6700 N DIVISION ST	8/17/2020	P3
C	THEFT 3D FROM MOTOR VEHICLE	900 E BISMARCK AVE	8/18/2020	P3
C	THEFT 3D FROM MOTOR VEHICLE	400 E MAGNESIUM RD	8/19/2020	P3
C	THEFT 3D FROM MOTOR VEHICLE	8800 N HILL N DALE ST	8/19/2020	P3
C	THEFT 3D FROM MOTOR VEHICLE	100 E ASTOR DR	8/20/2020	P2
C	THEFT 3D SHOPLIFTING	6300 N DIVISION ST	8/16/2020	P3
C	THEFT 3D SHOPLIFTING	4700 N DIVISION ST	8/17/2020	P3

For protection of victim privacy, the entire address on sexual assault crimes has been redacted.

<u>A/C</u>	<u>Offense Statute</u>	<u>Address</u>	<u>Reported Date</u>	<u>Dist</u>
C	THEFT 3D SHOPLIFTING	4700 N DIVISION ST	8/17/2020	P3
C	THEFT 3D SHOPLIFTING	4700 N DIVISION ST	8/17/2020	P3
C	THEFT 3D SHOPLIFTING	5800 N DIVISION ST	8/19/2020	P3
C	THEFT 3D SHOPLIFTING	9200 N COLTON ST	8/19/2020	P3
C	THEFT 3D SHOPLIFTING	9200 N COLTON ST	8/21/2020	P3
C	THEFT 3D SHOPLIFTING	9900 N NEWPORT HWY	8/22/2020	P3
C	THEFT 3D VEHICLE PARTS AND ACCESSORIES	200 E WEDGEWOOD AVE	8/17/2020	P3
C	THEFT 3D VEHICLE PARTS AND ACCESSORIES	8800 N HILL N DALE ST	8/17/2020	P3
C	THEFT 3D VEHICLE PARTS AND ACCESSORIES	9200 N NEVADA ST	8/19/2020	P3
C	THEFT 3D VEHICLE PARTS AND ACCESSORIES	100 E ASTOR DR	8/20/2020	P2
C	THEFT 3D VEHICLE PARTS AND ACCESSORIES	9500 N NEWPORT HWY	8/20/2020	P3
C	THEFT 3D VEHICLE PARTS AND ACCESSORIES	1000 E COZZA DR	8/22/2020	P3
C	THEFT OF A FIREARM FROM MOTOR VEHICLE	900 E BISMARK AVE	8/18/2020	P3
C	THEFT OF A FIREARM FROM MOTOR VEHICLE	7700 N CRESTLINE ST	8/19/2020	P3
C	THEFT OF MOTOR VEHICLE	8900 N COLTON ST	8/17/2020	P2

POLICE SUMMARY - Ending: Saturday, August 22, 2020



NE - Northeast District (P4)

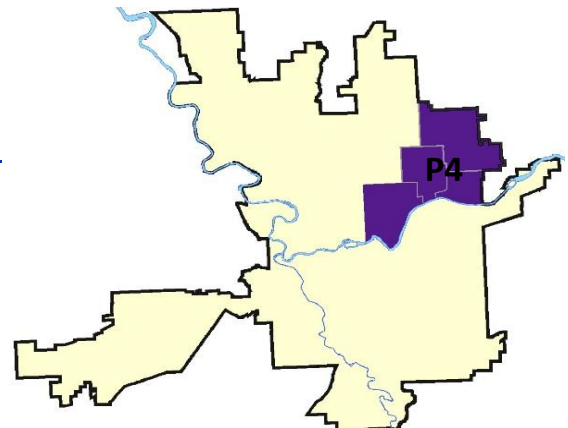
Preliminary IBR Counts

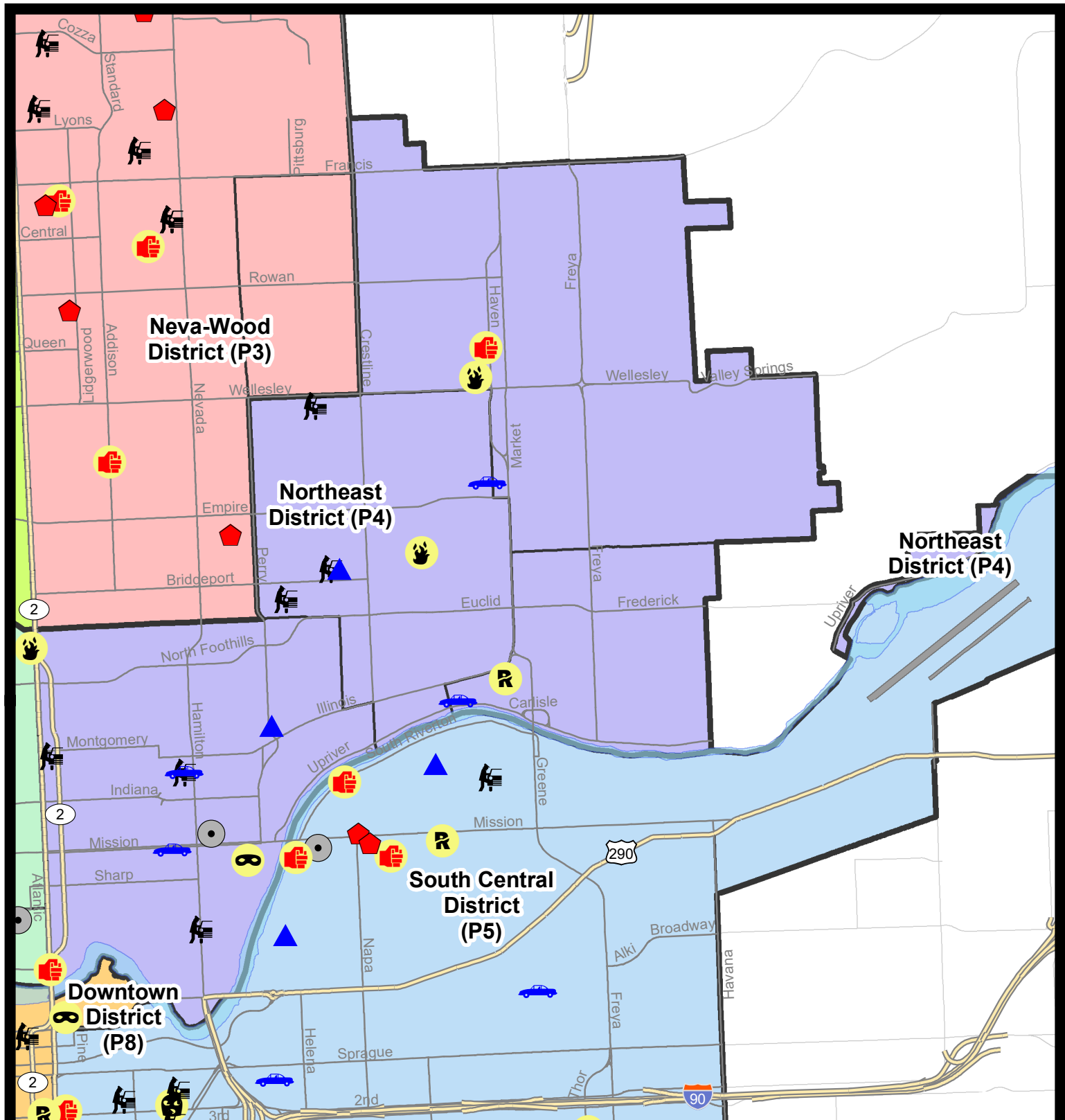
NIBRS Categories (Part 1 Selected)		7 Day Comparison			28 Day Comparison			YTD Comparison		
		Current	Prior	Percent	Current	Prior	Percent	Current	Prior	Percent
Violent	Criminal Homicide	0	0		0	0		1	0	
	Rape	1	0		2	2	0.00%	18	29	-37.93%
	Robbery - Commercial	0	0		1	1	0.00%	4	10	-60.00%
	Robbery - Person	1	0		1	1	0.00%	19	19	0.00%
	Aggravated Assault - Non DV	2	1	100.00%	8	4	100.00%	56	59	-5.08%
	Aggravated Assault - DV	0	1	-100.00%	6	7	-14.29%	29	34	-14.71%
Violent Total:		4	2	100.00%	18	15	20.00%	127	151	-15.89%
Property	Burglary - Residential	0	2	-100.00%	4	12	-66.67%	90	100	-10.00%
	Burglary Garage	2	0		6	7	-14.29%	50	35	42.86%
	Burglary Commercial	1	0		2	5	-60.00%	31	34	-8.82%
	Larceny	21	27	-22.22%	102	98	4.08%	792	1040	-23.85%
	Vehicle Theft	4	5	-20.00%	17	16	6.25%	132	179	-26.26%
	Arson	2	0		3	1	200.00%	12	4	200.00%
Property Total:		30	34	-11.76%	134	139	-3.60%	1107	1392	-20.47%
Preliminary Part 1 Crime Totals:		34	36	-5.56%	152	154	-1.30%	1234	1543	-20.03%
Current 7 Day Period:		8/16/2020 - 8/22/2020			Prior 7 Day Period:		8/9/2020 - 8/15/2020			
Current 28 Day Period:		7/26/2020 - 8/22/2020			Prior 28 Day Period:		6/28/2020 - 7/25/2020			
Current YTD Day Period:		1/1/2020 - 8/22/2020			Prior YTD Period:		1/1/2019 - 8/22/2019			

Prepared by SPD Crime Analysis Office - Monday, August 24, 2020

NOTE: SPD moved from UCR to the NIBRS reporting standard on 10/4/16 following the transition to a new RMS System. Numbers on CompStat reports prior to this date should not be used as a comparison to those on this report. Additional info on these reporting standards can be found on the FBI website: <https://ucr.fbi.gov/nibrs-overview>

This chart represents Preliminary counts of selected crime categories from Police Case Reports. Full statistical analysis to determine the confidence level of this data has not been performed. The % change columns on the preliminary counts differ from the percentage change on the NIBRS crime report, sometimes significantly. The CompStat report is designed for operational use and includes only selected NIBRS categories and coding less complex than full NIBRS rules. Official statistics for these and other NIBRS categories can be found on WASPC & FBI websites once available.





City of Spokane
Northeast District (P4)
Selected Crime Codes
2020-08-16 to 2020-08-22
 Prepared By:
Crime Analysis Unit
Spokane Police Department

Legend

NIBRS Events



Criminal Homicide



Rape



Robbery Commercial



Robbery Person



Aggravated Assault



Burglary Residential



Burglary Garage



Burglary Commercial



Vehicle Prowling



Vehicle Theft



Arson



Cases Represent LERMS Crime Codes
 Points may indicate multiple events
 Note: Veh Prowl is only Larceny displayed

For Additional Information on
 Incidents pertaining to an
 Area, Trend, or Pattern
 Contact Information Analysis

0 0.2 0.4 0.8 Miles



THIS IS NOT A LEGAL DOCUMENT.
 The information shown on this map is compiled
 from various sources and is subject to constant
 revision. Information shown on this map should
 not be used to determine the location of facilities
 in relationship to property lines, section lines,
 streets, etc.

Sunday - Saturday

8/16/2020 TO 8/22/2020

NE - Northeast District (P4)



A/C	Offense Statute	Address	Reported Date	Dist
<u>SPB4BE</u>				
A	ARSON 2D	3500 N COOK ST	8/20/2020	P4
C	BURGLARY 2D GARAGE	1900 E COURTLAND AVE	8/19/2020	P4
C	MAIL THEFT	2900 N SMITH ST	8/17/2020	P4
C	THEFT 2D ALL OTHER	1700 E DALTON AVE	8/17/2020	P4
C	THEFT 2D ALL OTHER	2700 N MARTIN ST	8/19/2020	P2
C	THEFT 2D FROM MOTOR VEHICLE	1800 E COURTLAND AVE	8/20/2020	P4
C	THEFT 2D FROM MOTOR VEHICLE	1500 E LIBERTY AVE	8/21/2020	P2
C	THEFT 3D CITY SHOPLIFTING	3900 N REGAL ST	8/18/2020	P4
C	THEFT 3D FROM MOTOR VEHICLE	1700 E HOFFMAN AVE	8/20/2020	P4
C	THEFT OF MOTOR VEHICLE	3900 N MARKET ST	8/18/2020	P4
<u>SPB4HI</u>				
C	ARSON 2D	2900 E BROAD AVE	8/19/2020	P4
C	ASSAULT 2D	2900 E OLYMPIC AVE	8/19/2020	P4
A	BURGLARY 2D FENCED AREA	3700 E EVERETT AVE	8/21/2020	P4
C	THEFT 3D VEHICLE PARTS AND ACCESSORIES	4900 N NELSON ST	8/22/2020	P4
<u>SPB4LO</u>				
C	ASSAULT 2D	N DIVISION ST / W NORTH RIVER DR	8/22/2020	P2
C	BURGLARY 2D COMMERCIAL	900 E MISSION AVE	8/22/2020	P4
C	BURGLARY 2D GARAGE	2400 N PERRY ST	8/17/2020	P4
C	MAIL THEFT	2200 N HAMILTON ST	8/19/2020	P4
C	ROBBERY 2D PERSON	1200 E MISSION AVE	8/17/2020	P3
C	THEFT 1D ALL OTHER	900 E MISSION AVE	8/22/2020	P4
C	THEFT 1D FROM MOTOR VEHICLE	N HAMILTON ST / E CATALDO AVE	8/17/2020	P4
C	THEFT 1D VEHICLE PARTS AND ACCESSORIES	600 E NORA AVE	8/19/2020	P4
C	THEFT 2D ALL OTHER	2600 N DAKOTA ST	8/22/2020	P4
C	THEFT 2D FROM MOTOR VEHICLE	0 E MONTGOMERY AVE	8/16/2020	P4
C	THEFT 3D ALL OTHER	100 E DESMET AVE	8/17/2020	P4
C	THEFT 3D ALL OTHER	1400 E MISSION AVE	8/18/2020	P4
C	THEFT 3D ALL OTHER	100 E MISSION AVE	8/21/2020	P4
C	THEFT 3D CITY FROM MOTOR VEHICLE	800 E ERMINA AVE	8/19/2020	P3
C	THEFT 3D FROM BUILDING	1100 N SUPERIOR ST	8/21/2020	P4
C	THEFT OF MOTOR VEHICLE	700 E MISSION AVE	8/18/2020	P4
C	THEFT OF MOTOR VEHICLE	800 E ERMINA AVE	8/19/2020	P3
C	THEFT-CITY (Shoplifting)	2400 N DIVISION ST	8/19/2020	
<u>SPB4MI</u>				
C	RAPE 3D		8/17/2020	P4
C	THEFT OF MOTOR VEHICLE	2700 E UPRIVER DR	8/18/2020	P4

For protection of victim privacy, the entire address on sexual assault crimes has been redacted.

SPOKANE POLICE DEPARTMENT



SOUTH **Police Service Area**

PSA Commander

Captain Tracie Meidl

South Central District (P5)

Southeast District (P6)

Southwest District (P7)



POLICE SUMMARY - Ending: Saturday, August 22, 2020

SOUTH PRECINCT (P5, P6, and P7)



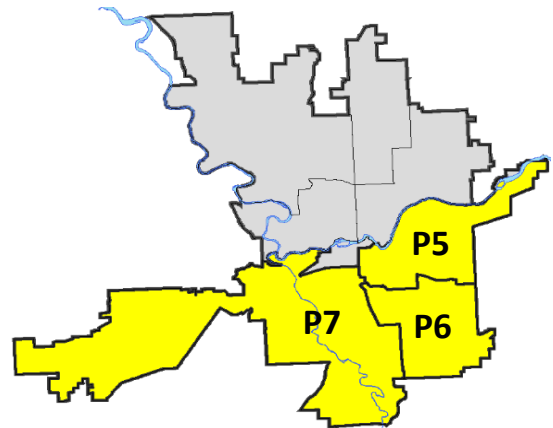
Preliminary IBR Counts

NIBRS Categories (Part 1 Selected)		7 Day Comparison			28 Day Comparison			YTD Comparison		
		Current	Prior	Percent	Current	Prior	Percent	Current	Prior	Percent
Violent	Criminal Homicide	0	0		1	0		1	2	-50.00%
	Rape	1	2	-50.00%	7	4	75.00%	41	42	-2.38%
	Robbery - Commercial	1	1	0.00%	3	0		10	6	66.67%
	Robbery - Person	2	1	100.00%	7	5	40.00%	39	44	-11.36%
	Aggravated Assault - Non DV	8	4	100.00%	15	18	-16.67%	95	101	-5.94%
	Aggravated Assault - DV	3	0		4	5	-20.00%	64	77	-16.88%
Violent Total:		15	8	87.50%	37	32	15.63%	250	272	-8.09%
Property	Burglary - Residential	6	8	-25.00%	23	25	-8.00%	198	178	11.24%
	Burglary Garage	9	6	50.00%	23	19	21.05%	148	139	6.47%
	Burglary Commercial	3	5	-40.00%	11	9	22.22%	111	94	18.09%
	Larceny	73	93	-21.51%	291	252	15.48%	1906	1942	-1.85%
	Vehicle Theft	6	6	0.00%	27	27	0.00%	254	227	11.89%
	Arson	1	1	0.00%	4	3	33.33%	20	10	100.00%
Property Total:		98	119	-17.65%	379	335	13.13%	2637	2590	1.81%
Preliminary Part 1 Crime Totals:		113	127	-11.02%	416	367	13.35%	2887	2862	0.87%
Current 7 Day Period:		8/16/2020 - 8/22/2020			Prior 7 Day Period:		8/9/2020 - 8/15/2020			
Current 28 Day Period:		7/26/2020 - 8/22/2020			Prior 28 Day Period:		6/28/2020 - 7/25/2020			
Current YTD Day Period:		1/1/2020 - 8/22/2020			Prior YTD Period:		1/1/2019 - 8/22/2019			

Prepared by SPD Crime Analysis Office - Monday, August 24, 2020

NOTE: SPD moved from UCR to the NIBRS reporting standard on 10/4/16 following the transition to a new RMS System. Numbers on CompStat reports prior to this date should not be used as a comparison to those on this report. Additional info on these reporting standards can be found on the FBI website: <https://ucr.fbi.gov/nibrs-overview>

This chart represents Preliminary counts of selected crime categories from Police Case Reports. Full statistical analysis to determine the confidence level of this data has not been performed. The % change columns on the preliminary counts differ from the percentage change on the NIBRS crime report, sometimes significantly. The CompStat report is designed for operational use and includes only selected NIBRS categories and coding less complex than full NIBRS rules. Official statistics for these and other NIBRS categories can be found on WASPC & FBI websites once available.



POLICE SUMMARY - Ending: Saturday, August 22, 2020



SE - South Central District (P5)

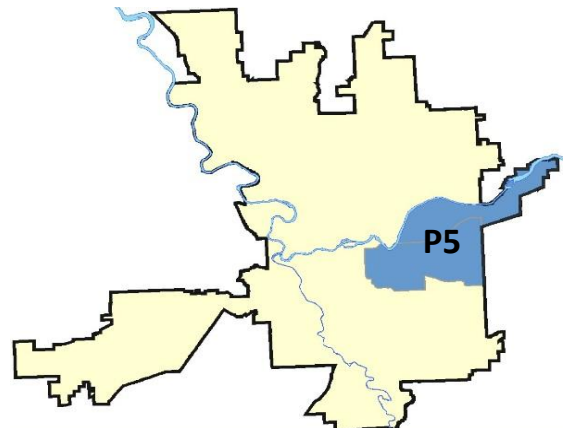
Preliminary IBR Counts


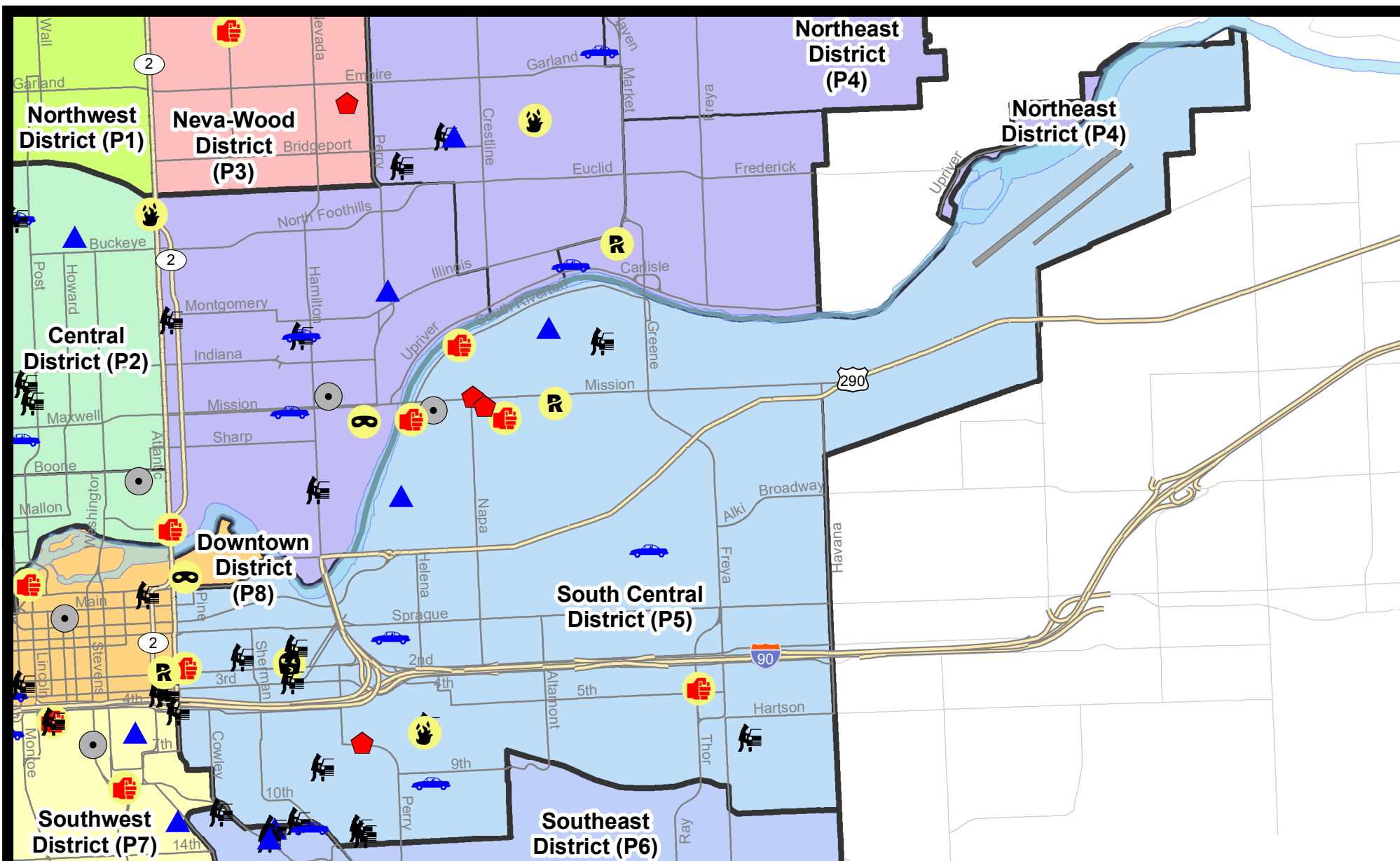
NIBRS Categories (Part 1 Selected)		7 Day Comparison			28 Day Comparison			YTD Comparison		
		Current	Prior	Percent	Current	Prior	Percent	Current	Prior	Percent
Violent	Criminal Homicide	0	0		0	0		0	2	-100.00%
	Rape	1	0		3	1	200.00%	14	16	-12.50%
	Robbery - Commercial	1	1	0.00%	3	0		4	3	33.33%
	Robbery - Person	0	0		1	3	-66.67%	15	24	-37.50%
	Aggravated Assault - Non DV	3	3	0.00%	8	11	-27.27%	53	46	15.22%
	Aggravated Assault - DV	2	0		2	3	-33.33%	30	38	-21.05%
Violent Total:		7	4	75.00%	17	18	-5.56%	116	129	-10.08%
Property	Burglary - Residential	3	2	50.00%	6	12	-50.00%	69	48	43.75%
	Burglary Garage	2	1	100.00%	3	5	-40.00%	24	26	-7.69%
	Burglary Commercial	1	5	-80.00%	6	8	-25.00%	59	53	11.32%
	Larceny	26	24	8.33%	77	94	-18.09%	647	722	-10.39%
	Vehicle Theft	3	3	0.00%	13	11	18.18%	103	106	-2.83%
	Arson	1	1	0.00%	2	2	0.00%	9	7	28.57%
Property Total:		36	36	0.00%	107	132	-18.94%	911	962	-5.30%
Preliminary Part 1 Crime Totals:		43	40	7.50%	124	150	-17.33%	1027	1091	-5.87%
Current 7 Day Period:		8/16/2020 - 8/22/2020			Prior 7 Day Period:		8/9/2020 - 8/15/2020			
Current 28 Day Period:		7/26/2020 - 8/22/2020			Prior 28 Day Period:		6/28/2020 - 7/25/2020			
Current YTD Day Period:		1/1/2020 - 8/22/2020			Prior YTD Period:		1/1/2019 - 8/22/2019			

Prepared by SPD Crime Analysis Office - Monday, August 24, 2020

NOTE: SPD moved from UCR to the NIBRS reporting standard on 10/4/16 following the transition to a new RMS System. Numbers on CompStat reports prior to this date should not be used as a comparison to those on this report. Additional info on these reporting standards can be found on the FBI website: <https://ucr.fbi.gov/nibrs-overview>

This chart represents Preliminary counts of selected crime categories from Police Case Reports. Full statistical analysis to determine the confidence level of this data has not been performed. The % change columns on the preliminary counts differ from the percentage change on the NIBRS crime report, sometimes significantly. The CompStat report is designed for operational use and includes only selected NIBRS categories and coding less complex than full NIBRS rules. Official statistics for these and other NIBRS categories can be found on WASPC & FBI websites once available.





City of Spokane
South Central District (P5)
Selected
Crime Types
2020-08-16 to 2020-08-22

Prepared By:
Crime Analysis Unit
Spokane Police Department

Legend

NIBRS Events



Criminal Homicide



Rape



Robbery Commercial



Robbery Person



Aggravated Assault



Burglary Residential



Burglary Garage



Burglary Commercial



Vehicle Prowling



Vehicle Theft



Arson

Cases Represent LERMS Crime Codes

Points may indicate multiple events

Note: Veh Prowl is only Larceny category displayed



For Additional Information on Incidents
 pertaining to an Area, Trend, or Pattern
 Contact Information Analysis

0 0.2 0.4 0.6 0.8 1 Miles



THIS IS NOT A LEGAL DOCUMENT:
 The information shown on this map is compiled
 from various sources and is subject to constant
 revision. Information shown on this map should
 not be used to determine the location of facilities
 in relationship to property lines, section lines,
 streets, etc.

Sunday - Saturday

8/16/2020 TO 8/22/2020

SE - South Central District (P5)



A/C	Offense Statute	Address	Reported Date	Dist
<u>SPC5EC</u>				
C	ARSON 2D	1600 E HARTSON AVE	8/20/2020	P5
C	ASSAULT 1D	400 S THOR ST	8/19/2020	P6
C	ASSAULT 1D	100 S DIVISION ST	8/19/2020	P8
C	BURGLARY 2D FENCED AREA	3100 E FERRY AVE	8/21/2020	P5
C	RESIDENTIAL BURGLARY	1100 E NEWARK AVE	8/19/2020	P6
A	ROBBERY 2D COMMERCIAL	700 E 2ND AVE	8/16/2020	P6
C	THEFT 2D ALL OTHER	900 E 3RD AVE	8/17/2020	P5
C	THEFT 2D FROM BUILDING	1000 S PERRY ST	8/17/2020	P5
C	THEFT 2D FROM BUILDING	1100 E NEWARK AVE	8/19/2020	P6
C	THEFT 2D FROM MOTOR VEHICLE	S DIVISION ST / E 4TH AVE	8/19/2020	P5
C	THEFT 2D FROM MOTOR VEHICLE	700 E PACIFIC AVE	8/21/2020	P5
C	THEFT 2D FROM MOTOR VEHICLE	1100 E 13TH AVE	8/22/2020	P5
C	THEFT 3D ALL OTHER	900 E 3RD AVE	8/16/2020	P5
C	THEFT 3D ALL OTHER	1800 E 13TH AVE	8/17/2020	P5
C	THEFT 3D CITY FROM BUILDING	200 S DIVISION ST	8/20/2020	P8
A	THEFT 3D FROM MOTOR VEHICLE	700 E 3RD AVE	8/17/2020	P5
C	THEFT 3D FROM MOTOR VEHICLE	400 E PACIFIC AVE	8/17/2020	P5
C	THEFT 3D FROM MOTOR VEHICLE	3700 E 8TH AVE	8/18/2020	P5
C	THEFT 3D FROM MOTOR VEHICLE	900 E 8TH AVE	8/20/2020	P5
A	THEFT 3D FROM MOTOR VEHICLE	1600 E HARTSON AVE	8/21/2020	P5
A	THEFT 3D FROM MOTOR VEHICLE	700 E 12TH AVE	8/22/2020	P5
C	THEFT 3D FROM MOTOR VEHICLE	1100 E 13TH AVE	8/22/2020	P5
C	THEFT 3D SHOPLIFTING	800 S PERRY ST	8/22/2020	P6
C	THEFT 3D VEHICLE PARTS AND ACCESSORIES	600 S IVORY ST	8/16/2020	P5
C	THEFT OF MOTOR VEHICLE	100 S PERRY ST	8/16/2020	P4
C	THEFT OF MOTOR VEHICLE	1600 E 10TH AVE	8/20/2020	P6
C	THEFT OF MOTOR VEHICLE	3100 E FERRY AVE	8/21/2020	P5
<u>SPC5GP</u>				
C	ASSAULT 1D	1400 N SOUTH RIVERTON AVE	8/19/2020	P5
C	ASSAULT 2D	2200 E SINTO AVE	8/22/2020	P6
C	BURGLARY 2D COMMERCIAL	1700 E SINTO AVE	8/18/2020	P5
C	BURGLARY 2D GARAGE	1500 E MALLON AVE	8/17/2020	P5
C	BURGLARY 2D GARAGE	2500 E SOUTH CRESCENT AVE	8/18/2020	P6
C	RAPE 1D		8/22/2020	P3
C	RESIDENTIAL BURGLARY	1900 E MISSION AVE	8/17/2020	P6
C	RESIDENTIAL BURGLARY	2000 E MISSION AVE	8/19/2020	P5
C	THEFT 2D ALL OTHER	1900 E SOUTH RIVERTON AVE	8/17/2020	P5

<u>A/C</u>	<u>Offense Statute</u>	<u>Address</u>	<u>Reported Date</u>	<u>Dist</u>
C	THEFT 2D ALL OTHER	N GREENE ST / E ERMINA AVE	8/18/2020	P5
C	THEFT 2D ALL OTHER	2000 E MISSION AVE	8/19/2020	P5
C	THEFT 2D FROM BUILDING	1900 E MISSION AVE	8/17/2020	P6
C	THEFT 3D ALL OTHER	1600 E MALLON AVE	8/20/2020	P5
C	THEFT 3D CITY FROM BUILDING	1700 E SINTO AVE	8/18/2020	P5
C	THEFT 3D FROM MOTOR VEHICLE	2900 E BALDWIN AVE	8/18/2020	P5
C	VEHICULAR ASSAULT	1800 E SOUTH RIVERTON AVE	8/18/2020	P5

POLICE SUMMARY - Ending: Saturday, August 22, 2020



SE - Southeast District (P6)

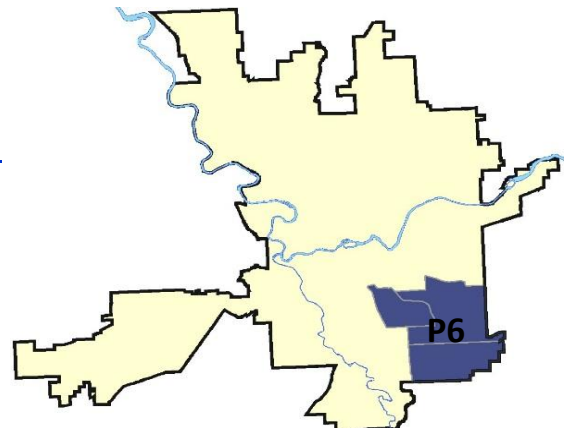
Preliminary IBR Counts

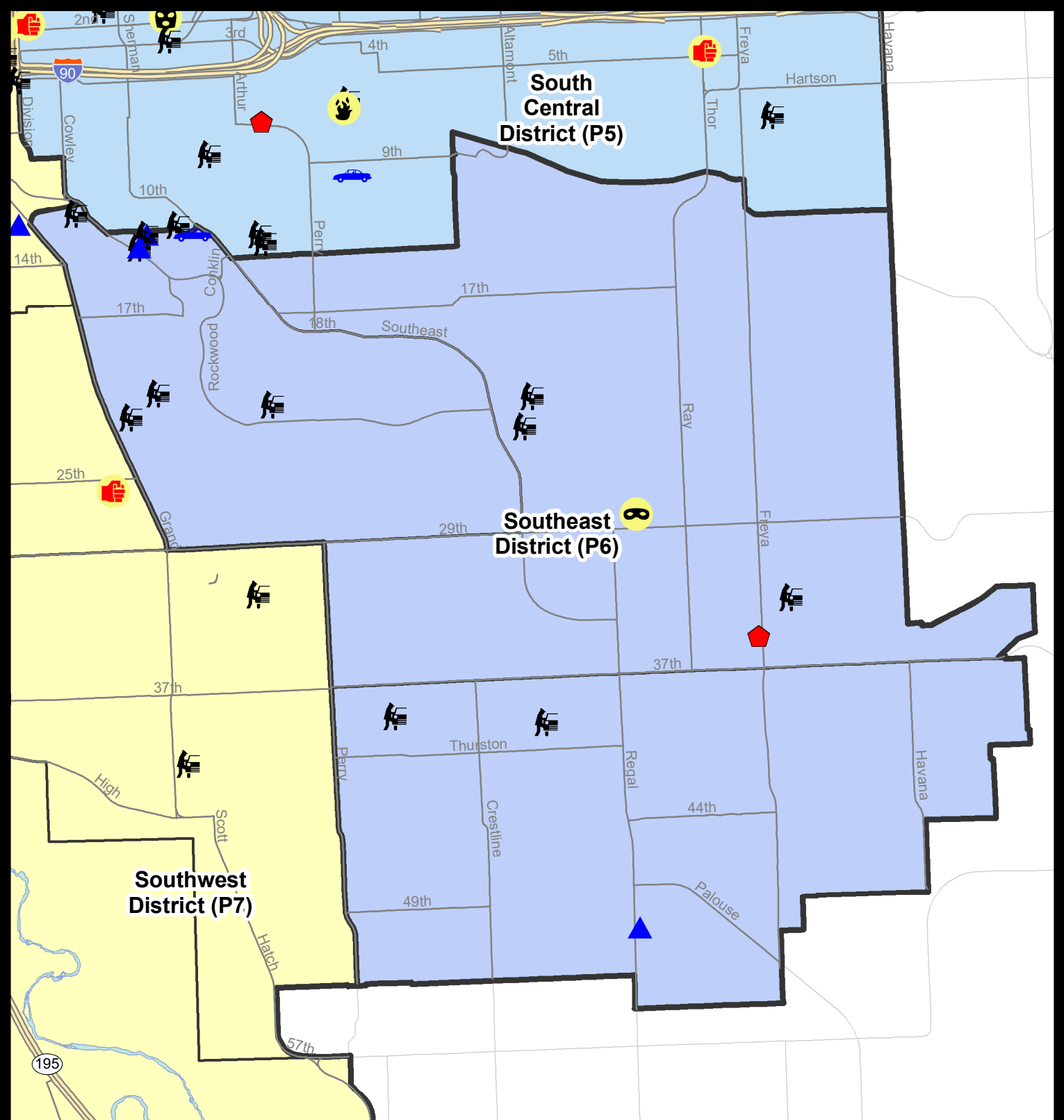
NIBRS Categories (Part 1 Selected)		7 Day Comparison			28 Day Comparison			YTD Comparison		
		Current	Prior	Percent	Current	Prior	Percent	Current	Prior	Percent
Violent	Criminal Homicide	0	0		0	0		0	0	
	Rape	0	0		1	1	0.00%	6	9	-33.33%
	Robbery - Commercial	0	0		0	0		4	2	100.00%
	Robbery - Person	1	0		1	0		5	8	-37.50%
	Aggravated Assault - Non DV	0	1	-100.00%	2	0		9	11	-18.18%
	Aggravated Assault - DV	0	0		0	1	-100.00%	14	11	27.27%
Violent Total:		1	1	0.00%	4	2	100.00%	38	41	-7.32%
Property	Burglary - Residential	1	1	0.00%	7	2	250.00%	47	46	2.17%
	Burglary Garage	3	1	200.00%	9	5	80.00%	66	53	24.53%
	Burglary Commercial	0	0		2	0		13	8	62.50%
	Larceny	13	25	-48.00%	66	44	50.00%	399	450	-11.33%
	Vehicle Theft	1	1	0.00%	5	2	150.00%	45	48	-6.25%
	Arson	0	0		1	0		3	1	200.00%
Property Total:		18	28	-35.71%	90	53	69.81%	573	606	-5.45%
Preliminary Part 1 Crime Totals:		19	29	-34.48%	94	55	70.91%	611	647	-5.56%
Current 7 Day Period:		8/16/2020 - 8/22/2020			Prior 7 Day Period:		8/9/2020 - 8/15/2020			
Current 28 Day Period:		7/26/2020 - 8/22/2020			Prior 28 Day Period:		6/28/2020 - 7/25/2020			
Current YTD Day Period:		1/1/2020 - 8/22/2020			Prior YTD Period:		1/1/2019 - 8/22/2019			

Prepared by SPD Crime Analysis Office - Monday, August 24, 2020

NOTE: SPD moved from UCR to the NIBRS reporting standard on 10/4/16 following the transition to a new RMS System. Numbers on CompStat reports prior to this date should not be used as a comparison to those on this report. Additional info on these reporting standards can be found on the FBI website: <https://ucr.fbi.gov/nibrs-overview>

This chart represents Preliminary counts of selected crime categories from Police Case Reports. Full statistical analysis to determine the confidence level of this data has not been performed. The % change columns on the preliminary counts differ from the percentage change on the NIBRS crime report, sometimes significantly. The CompStat report is designed for operational use and includes only selected NIBRS categories and coding less complex than full NIBRS rules. Official statistics for these and other NIBRS categories can be found on WASPC & FBI websites once available.





City of Spokane
Southeast District (P6)
Selected
Crime Codes
2020-08-16 to 2020-08-22
 Prepared By:
Crime Analysis Unit
Spokane Police Department

Legend

NIBRS Events



Criminal Homicide



Rape



Robbery Commercial



Robbery Person



Aggravated Assault



Burglary Residential



Burglary Garage



Burglary Commercial



Vehicle Prowling



Vehicle Theft



Arson



Cases Represent LERMS Crime Codes
 Points may indicate multiple events
 Note: Veh Prowl is only Larceny displayed

For Additional Information on
 Incidents pertaining to an
 Area, Trend, or Pattern
 Contact Information Analysis

0 0.15 0.3 0.6 Miles



THIS IS NOT A LEGAL DOCUMENT:
 The information shown on this map is compiled
 from various sources and is subject to constant
 revision. Information shown on this map should
 not be used to determine the location of facilities
 in relationship to property lines, section lines,
 streets, etc.

Sunday - Saturday

8/16/2020 TO 8/22/2020

SE - Southeast District (P6)



A/C	Offense Statute	Address	Reported Date	Dist
<u>SPC6LH</u>				
C	RESIDENTIAL BURGLARY	3500 E 35TH AVE	8/20/2020	P6
C	ROBBERY 2D PERSON	2900 E 29TH AVE	8/22/2020	P6
C	THEFT 2D FROM BUILDING	2900 E 25TH AVE	8/18/2020	P6
C	THEFT 2D FROM MOTOR VEHICLE	2200 S SOUTHEAST BLVD	8/20/2020	P6
C	THEFT 2D FROM MOTOR VEHICLE	3700 E 33RD AVE	8/22/2020	P6
C	THEFT 3D FROM MOTOR VEHICLE	2300 S SOUTHEAST BLVD	8/22/2020	P5
<u>SPC6RW</u>				
C	BURGLARY 2D GARAGE	500 E 12TH AVE	8/22/2020	P6
C	BURGLARY 2D GARAGE	500 E ROCKWOOD BLVD	8/22/2020	P6
C	THEFT 2D FROM MOTOR VEHICLE	600 E 21ST AVE	8/18/2020	P6
C	THEFT 3D ALL OTHER	800 E 26TH AVE	8/21/2020	P6
A	THEFT 3D FROM MOTOR VEHICLE	1000 S ROCKWOOD BLVD	8/17/2020	P6
C	THEFT 3D FROM MOTOR VEHICLE	1100 E OVERBLUFF RD	8/19/2020	P6
C	THEFT 3D FROM MOTOR VEHICLE	500 E 12TH AVE	8/22/2020	P6
C	THEFT 3D FROM MOTOR VEHICLE	500 E ROCKWOOD BLVD	8/22/2020	P6
C	THEFT 3D FROM MOTOR VEHICLE	400 E 22ND AVE	8/22/2020	P6
C	THEFT OF MOTOR VEHICLE	1200 S BALLOU RD	8/22/2020	P5
<u>SPC6SG</u>				
C	BURGLARY 2D GARAGE	5000 S REGAL ST	8/21/2020	P5
C	THEFT 2D FROM MOTOR VEHICLE	1700 E 39TH AVE	8/17/2020	P6
C	THEFT 3D FROM MOTOR VEHICLE	3900 S COOK ST	8/22/2020	P5

POLICE SUMMARY - Ending: Saturday, August 22, 2020



SW - Southwest District (P7)

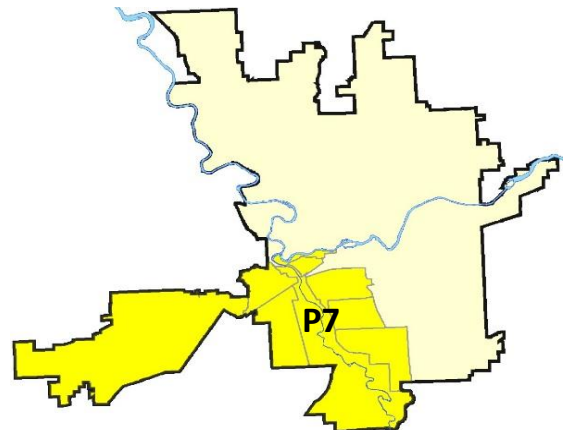
Preliminary IBR Counts

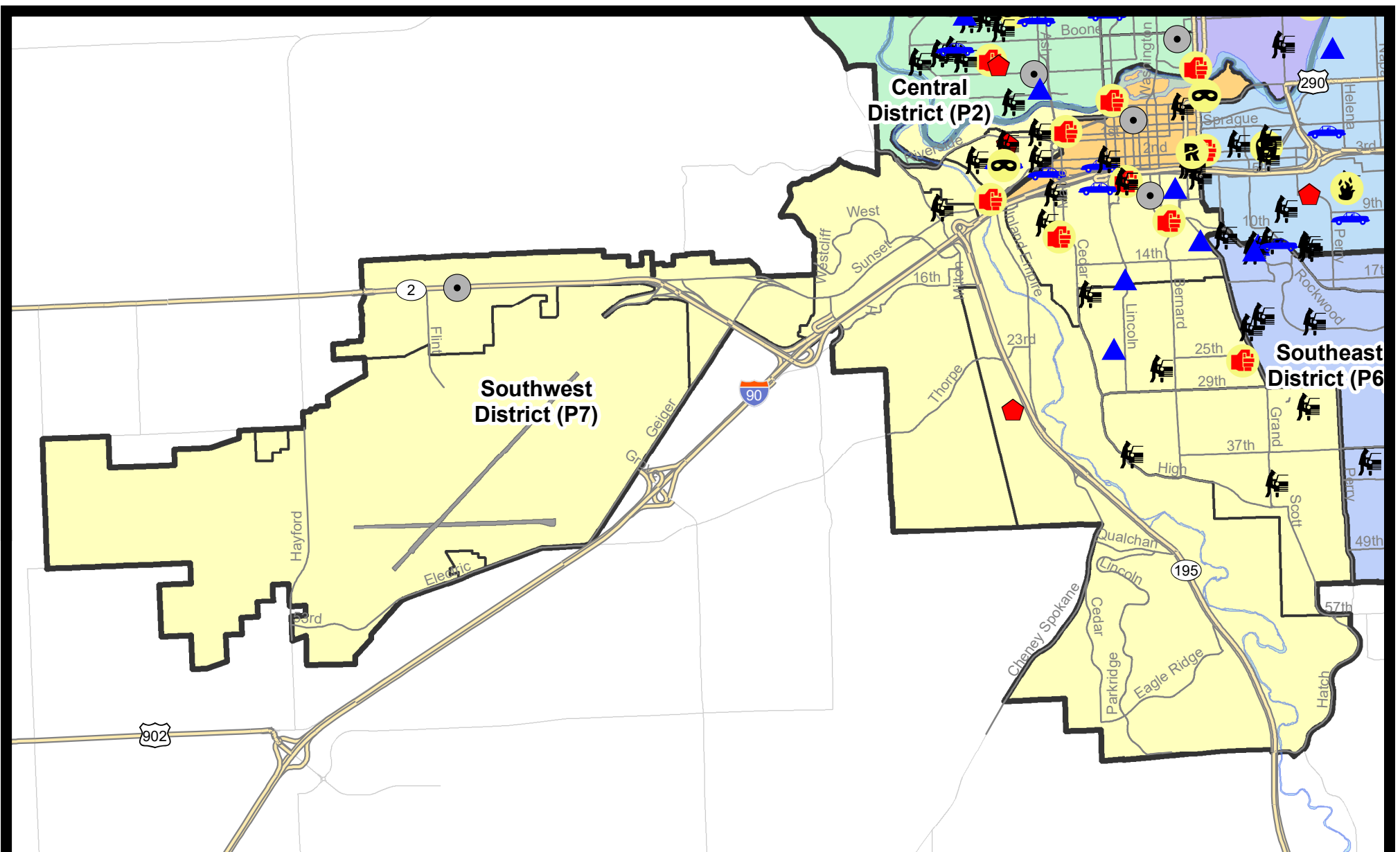
NIBRS Categories (Part 1 Selected)		7 Day Comparison			28 Day Comparison			YTD Comparison		
		Current	Prior	Percent	Current	Prior	Percent	Current	Prior	Percent
Violent	Criminal Homicide	0	0		1	0		1	0	
	Rape	0	2	-100.00%	3	2	50.00%	21	17	23.53%
	Robbery - Commercial	0	0		0	0		2	1	100.00%
	Robbery - Person	1	1	0.00%	5	2	150.00%	19	12	58.33%
	Aggravated Assault - Non DV	5	0		5	7	-28.57%	33	44	-25.00%
	Aggravated Assault - DV	1	0		2	1	100.00%	20	28	-28.57%
Violent Total:		7	3	133.33%	16	12	33.33%	96	102	-5.88%
Property	Burglary - Residential	2	5	-60.00%	10	11	-9.09%	82	84	-2.38%
	Burglary Garage	4	4	0.00%	11	9	22.22%	58	60	-3.33%
	Burglary Commercial	2	0		3	1	200.00%	39	33	18.18%
	Larceny	34	44	-22.73%	148	114	29.82%	860	770	11.69%
	Vehicle Theft	2	2	0.00%	9	14	-35.71%	106	73	45.21%
	Arson	0	0		1	1	0.00%	8	2	300.00%
Property Total:		44	55	-20.00%	182	150	21.33%	1153	1022	12.82%
Preliminary Part 1 Crime Totals:		51	58	-12.07%	198	162	22.22%	1249	1124	11.12%
Current 7 Day Period:		8/16/2020 - 8/22/2020			Prior 7 Day Period:		8/9/2020 - 8/15/2020			
Current 28 Day Period:		7/26/2020 - 8/22/2020			Prior 28 Day Period:		6/28/2020 - 7/25/2020			
Current YTD Day Period:		1/1/2020 - 8/22/2020			Prior YTD Period:		1/1/2019 - 8/22/2019			

Prepared by SPD Crime Analysis Office - Monday, August 24, 2020

NOTE: SPD moved from UCR to the NIBRS reporting standard on 10/4/16 following the transition to a new RMS System. Numbers on CompStat reports prior to this date should not be used as a comparison to those on this report. Additional info on these reporting standards can be found on the FBI website: <https://ucr.fbi.gov/nibrs-overview>

This chart represents Preliminary counts of selected crime categories from Police Case Reports. Full statistical analysis to determine the confidence level of this data has not been performed. The % change columns on the preliminary counts differ from the percentage change on the NIBRS crime report, sometimes significantly. The CompStat report is designed for operational use and includes only selected NIBRS categories and coding less complex than full NIBRS rules. Official statistics for these and other NIBRS categories can be found on WASPC & FBI websites once available.

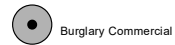
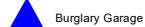
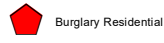
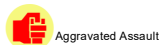
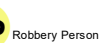
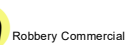




City of Spokane
Southwest District (P7)
Selected
Crime Types
2020-08-16 to 2020-08-22
 Prepared By:
 Crime Analysis Unit
 Spokane Police Department

Legend

NIBRS Events



Cases Represent LERMS Crime Codes
 Points may indicate multiple events
 Note: Veh Prowl is only Larceny category displayed



For Additional Information on Incidents
 pertaining to an Area, Trend, or Pattern
 Contact Information Analysis

0 0.2 0.4 0.6 0.8 1 1.2 1.4 1.6 Miles



THIS IS NOT A LEGAL DOCUMENT:
 The information shown on this map is compiled
 from various sources and is subject to constant
 revision. Information shown on this map should
 not be used to determine the location of facilities
 in relationship to property lines, section lines,
 streets, etc.



Sunday - Saturday

8/16/2020 TO 8/22/2020

SE - Southwest District (P7)



A/C	Offense Statute	Address	Reported Date	Dist
C	THEFT 3D FROM MOTOR VEHICLE	S CANNON ST / W PACIFIC AVE	8/17/2020	P7
<u>SPD7BA</u>				
C	ASSAULT 2D	W SUNSET BLVD / S COEUR D ALENE ST	8/18/2020	P7
C	RESIDENTIAL BURGLARY	2000 W 1ST AVE	8/19/2020	P7
C	ROBBERY 1D PERSON	2100 W 2ND AVE	8/21/2020	P8
C	THEFT 1D ALL OTHER	1900 W PACIFIC AVE	8/20/2020	P5
C	THEFT 2D ALL OTHER	1800 W 3RD AVE	8/16/2020	P7
C	THEFT 2D ALL OTHER	1600 W PACIFIC AVE	8/18/2020	P7
C	THEFT 3D ALL OTHER	2000 W 1ST AVE	8/18/2020	P7
C	THEFT 3D ALL OTHER	1900 W 2ND AVE	8/20/2020	P7
C	THEFT 3D FROM MOTOR VEHICLE	2000 W 1ST AVE	8/19/2020	P5
A	THEFT 3D FROM MOTOR VEHICLE	2400 W 2ND AVE	8/20/2020	P7
A	THEFT 3D FROM MOTOR VEHICLE	1700 W 2ND AVE	8/21/2020	P7
C	THEFT OF MOTOR VEHICLE	2100 W 2ND AVE	8/16/2020	P2
<u>SPD7CH</u>				
C	ASSAULT 1D	800 W 5TH AVE	8/16/2020	P1
C	ASSAULT 3D WEAPON OR NEGLIGENT INJURY	1500 W 10TH AVE	8/19/2020	P7
C	BURGLARY 2D COMMERCIAL	600 S STEVENS ST	8/22/2020	P8
C	BURGLARY 2D GARAGE	1500 S LINCOLN ST	8/17/2020	P7
C	BURGLARY 2D GARAGE	200 W 6TH AVE	8/19/2020	P5
A	BURGLARY 2D GARAGE	0 W SUMNER AVE	8/19/2020	P7
C	DRIVE BY SHOOTING	300 W 9TH AVE	8/21/2020	P8
C	MAIL THEFT	600 S HOWARD ST	8/17/2020	P7
C	THEFT 2D FROM BUILDING	900 W LINCOLN PL	8/21/2020	P5
C	THEFT 2D FROM MOTOR VEHICLE	1600 W 9TH AVE	8/19/2020	P7
C	THEFT 3D ALL OTHER	600 S ELM ST	8/18/2020	P7
C	THEFT 3D ALL OTHER	900 S GRAND BLVD	8/21/2020	P7
C	THEFT 3D CITY SHOPLIFTING	1500 W 10TH AVE	8/21/2020	P7
C	THEFT 3D FROM BUILDING	1500 W 6TH AVE	8/17/2020	P7
C	THEFT 3D FROM BUILDING	300 W 8TH AVE	8/19/2020	P7
C	THEFT 3D FROM BUILDING	100 W 5TH AVE	8/21/2020	P7
C	THEFT 3D FROM MOTOR VEHICLE	800 W 5TH AVE	8/17/2020	P7
C	THEFT 3D FROM MOTOR VEHICLE	800 W 5TH AVE	8/17/2020	P7
C	THEFT 3D FROM MOTOR VEHICLE	500 S MAPLE ST	8/20/2020	P7
C	THEFT OF MOTOR VEHICLE	500 S MADISON ST	8/17/2020	P7
<u>SPD7CS</u>				
C	MAIL THEFT	100 W 29TH AVE	8/16/2020	P7

For protection of victim privacy, the entire address on sexual assault crimes has been redacted.

A/C	Offense Statute	Address	Reported Date	Dist
C	THEFT 2D FROM MOTOR VEHICLE	4000 S HATCH ST	8/19/2020	P7
C	THEFT 3D FROM MOTOR VEHICLE	3400 S JEFFERSON DR	8/17/2020	P7
C	THEFT 3D FROM MOTOR VEHICLE	3100 S ARTHUR ST	8/22/2020	P5
<u>SPD7LC</u>				
C	RESIDENTIAL BURGLARY	2900 S MARSHALL RD	8/18/2020	P7
C	THEFT 2D ALL OTHER	500 S A ST	8/19/2020	P7
C	THEFT 3D ALL OTHER	2200 W 11TH AVE	8/22/2020	P7
C	THEFT 3D VEHICLE PARTS AND ACCESSORIES	1200 E 57TH AVE	8/19/2020	P7
<u>SPD7MC</u>				
C	ASSAULT 2D	2500 S LAMONTE ST	8/22/2020	P7
C	BURGLARY 2D GARAGE	1000 W 23RD AVE	8/16/2020	P7
C	THEFT 3D CITY ALL OTHER	1700 S GRAND BLVD	8/21/2020	P7
C	THEFT 3D FROM MOTOR VEHICLE	1200 W 17TH AVE	8/17/2020	P7
C	THEFT 3D FROM MOTOR VEHICLE	400 W 26TH AVE	8/19/2020	P7
<u>SPD7PV</u>				
C	ASSAULT 1D	N CEDAR ST / W WILSON AVE	8/17/2020	P7
A	THEFT 3D FROM MOTOR VEHICLE	0 N ASH ST	8/20/2020	P7
<u>SPD7WH</u>				
C	THEFT 3D FROM MOTOR VEHICLE	2800 W 7TH AVE	8/17/2020	P7
C	THEFT 3D VEHICLE PARTS AND ACCESSORIES	2900 W RIVERSIDE AVE	8/18/2020	P7
<u>SPD7WP</u>				
C	BURGLARY 2D COMMERCIAL	9000 W US 2 HWY	8/19/2020	P7

SPOKANE POLICE DEPARTMENT

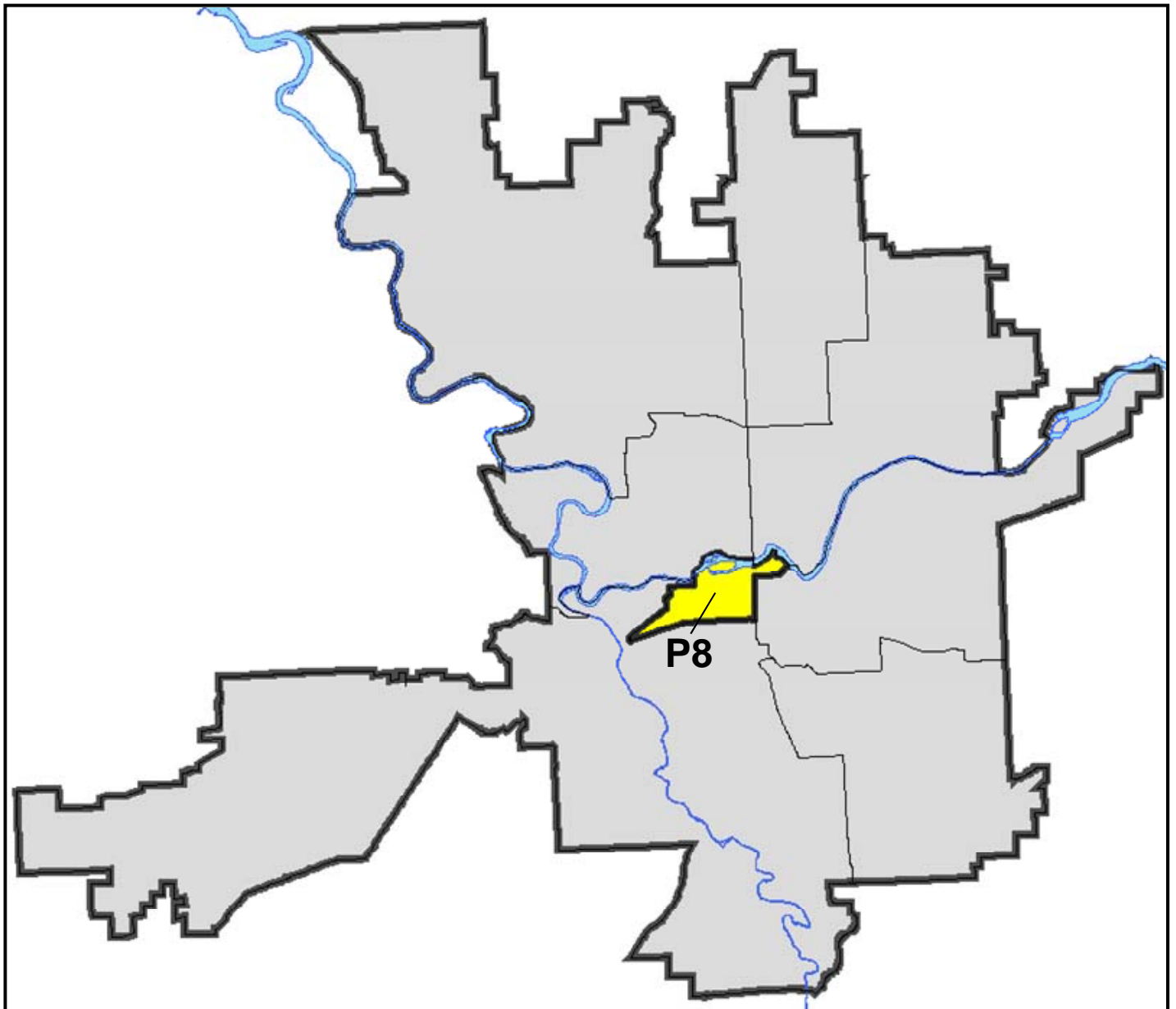
DOWNTOWN

Police Service Area



PSA Commander

Captain David Singley



POLICE SUMMARY - Ending: Saturday, August 22, 2020

DOWNTOWN PRECINCT (P8)



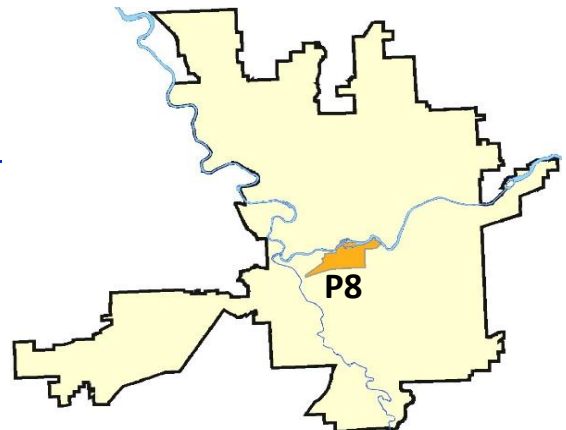
Preliminary IBR Counts


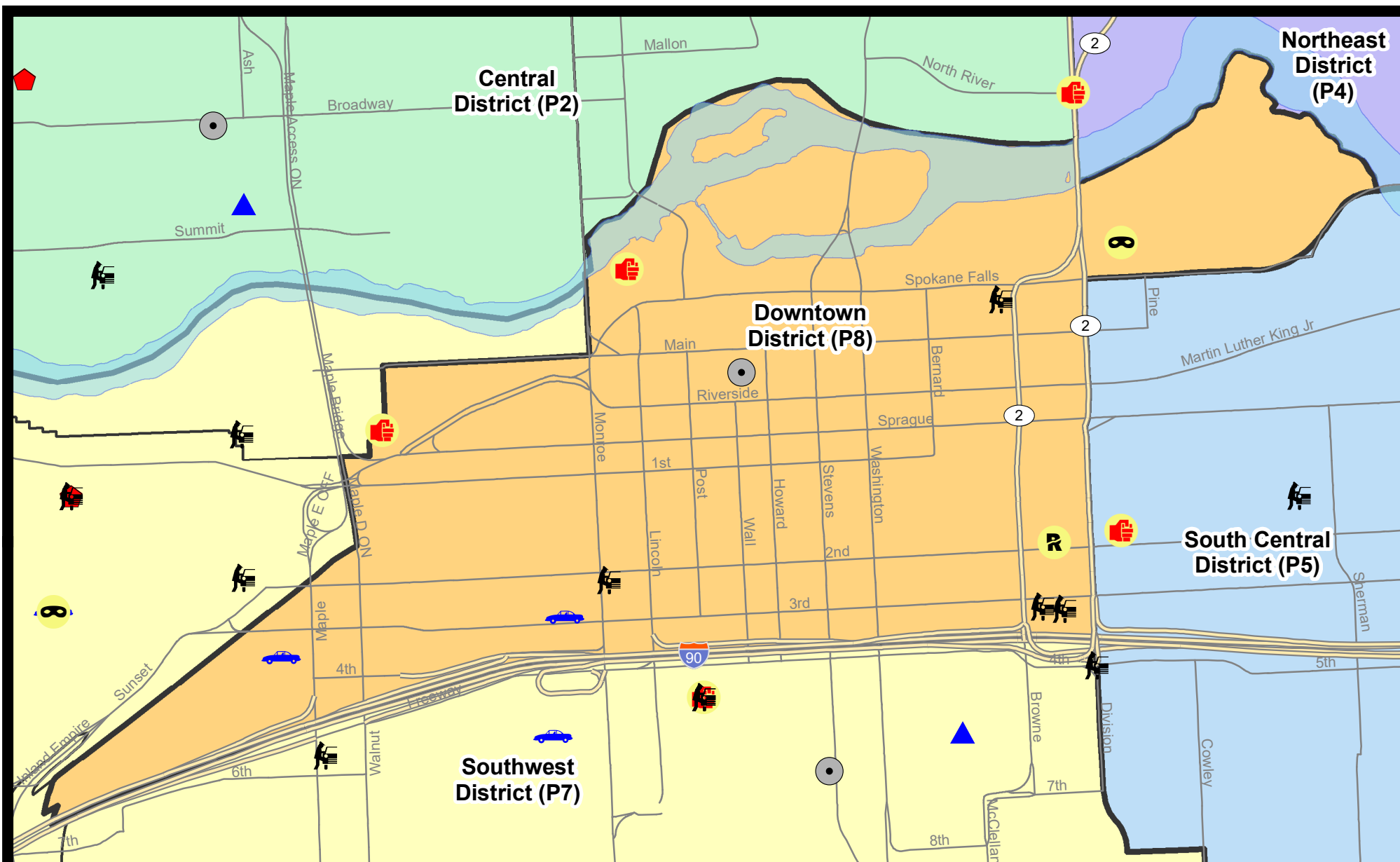
NIBRS Categories (Part 1 Selected)		7 Day Comparison			28 Day Comparison			YTD Comparison		
		Current	Prior	Percent	Current	Prior	Percent	Current	Prior	Percent
Violent	Criminal Homicide	0	1	-100.00%	1	0		3	1	200.00%
	Rape	1	0		2	0		9	25	-64.00%
	Robbery - Commercial	0	0		0	0		4	8	-50.00%
	Robbery - Person	1	2	-50.00%	10	5	100.00%	37	29	27.59%
	Aggravated Assault - Non DV	1	3	-66.67%	7	10	-30.00%	57	74	-22.97%
	Aggravated Assault - DV	0	1	-100.00%	1	0		13	10	30.00%
Violent Total:		3	7	-57.14%	21	15	40.00%	123	147	-16.33%
Property	Burglary - Residential	0	0		0	2	-100.00%	10	12	-16.67%
	Burglary Garage	0	0		1	0		1	0	
	Burglary Commercial	1	0		3	7	-57.14%	66	53	24.53%
	Larceny	14	19	-26.32%	61	63	-3.17%	496	625	-20.64%
	Vehicle Theft	2	0		4	8	-50.00%	43	41	4.88%
	Arson	0	0		0	3	-100.00%	8	6	33.33%
Property Total:		17	19	-10.53%	69	83	-16.87%	624	737	-15.33%
Preliminary Part 1 Crime Totals:		20	26	-23.08%	90	98	-8.16%	747	884	-15.50%
Current 7 Day Period:		8/16/2020 - 8/22/2020			Prior 7 Day Period:		8/9/2020 - 8/15/2020			
Current 28 Day Period:		7/26/2020 - 8/22/2020			Prior 28 Day Period:		6/28/2020 - 7/25/2020			
Current YTD Day Period:		1/1/2020 - 8/22/2020			Prior YTD Period:		1/1/2019 - 8/22/2019			

Prepared by SPD Crime Analysis Office - Monday, August 24, 2020

NOTE: SPD moved from UCR to the NIBRS reporting standard on 10/4/16 following the transition to a new RMS System. Numbers on CompStat reports prior to this date should not be used as a comparison to those on this report. Additional info on these reporting standards can be found on the FBI website: <https://ucr.fbi.gov/nibrs-overview>

This chart represents Preliminary counts of selected crime categories from Police Case Reports. Full statistical analysis to determine the confidence level of this data has not been performed. The % change columns on the preliminary counts differ from the percentage change on the NIBRS crime report, sometimes significantly. The CompStat report is designed for operational use and includes only selected NIBRS categories and coding less complex than full NIBRS rules. Official statistics for these and other NIBRS categories can be found on WASPC & FBI websites once available.





City of Spokane
Downtown District (P8)
Selected
Crime Types
2020-08-16 to 2020-08-22
 Prepared By:
 Crime Analysis Unit
 Spokane Police Department

Legend

NIBRS Events



Robbery Commercial

Robbery Person



Aggravated Assault



Burglary Residential



Burglary Garage



Burglary Commercial



Vehicle Prowling



Vehicle Theft



Arson

Cases Represent LERMS Crime Codes
 Points may indicate multiple events
 Note: Veh Prowl is only Larceny category displayed



For Additional Information on Incidents
 pertaining to an Area, Trend, or Pattern
 Contact Information Analysis

0 0.2 Miles



THIS IS NOT A LEGAL DOCUMENT:
 The information shown on this map is compiled
 from various sources and is subject to constant
 revision. Information shown on this map should
 not be used to determine the location of facilities
 in relationship to property lines, section lines,
 streets, etc.



Sunday - Saturday

8/16/2020 TO 8/22/2020

SW - Downtown District (P8)



A/C	Offense Statute	Address	Reported Date	Dist
<u>SPD8RS</u>				
C	ASSAULT 2D	300 N POST ST	8/21/2020	P8
C	BURGLARY 2D COMMERCIAL	100 N WALL ST	8/19/2020	P8
C	BURGLARY 2D FENCED AREA	1000 W 3RD AVE	8/18/2020	P8
C	RAPE 1D		8/21/2020	P8
C	ROBBERY 1D PERSON	300 N RIVERPOINT BLVD	8/17/2020	P5
C	THEFT 1D FROM BUILDING	100 N WALL ST	8/19/2020	P8
C	THEFT 1D FROM MOTOR VEHICLE	0 W 3RD AVE	8/21/2020	P8
C	THEFT 2D FROM BUILDING	400 W SPRAGUE AVE	8/18/2020	P8
C	THEFT 2D FROM MOTOR VEHICLE	900 W 2ND AVE	8/20/2020	P8
C	THEFT 3D ALL OTHER	S WALL ST / W 2ND AVE	8/19/2020	P8
C	THEFT 3D CITY ALL OTHER	0 S HOWARD ST	8/18/2020	P8
C	THEFT 3D FROM BUILDING	0 W SPOKANE FALLS BLVD	8/17/2020	P8
A	THEFT 3D FROM MOTOR VEHICLE	0 W 3RD AVE	8/20/2020	P8
A	THEFT 3D FROM MOTOR VEHICLE	200 W SPOKANE FALLS BLVD	8/20/2020	P8
C	THEFT 3D SHOPLIFTING	100 N HOWARD ST	8/19/2020	P8
C	THEFT 3D VEHICLE PARTS AND ACCESSORIES	S JEFFERSON ST / W RAILROAD ALLEY AVE	8/16/2020	P8
C	THEFT 3D VEHICLE PARTS AND ACCESSORIES	0 W RIVERSIDE AVE	8/19/2020	P8
C	THEFT OF MOTOR VEHICLE	1000 W 3RD AVE	8/18/2020	P8
C	THEFT OF MOTOR VEHICLE	1600 W 3RD AVE	8/21/2020	P7
C	THEFT-CITY (Shoplifting)	500 N HOWARD ST	8/19/2020	

POLICE SUMMARY - Ending: Saturday, August 22, 2020



Other Jurisdiction or Unk District

Preliminary IBR Counts

NIBRS Categories (Part 1 Selected)		7 Day Comparison			28 Day Comparison			YTD Comparison		
		Current	Prior	Percent	Current	Prior	Percent	Current	Prior	Percent
Violent	Criminal Homicide	0	0		0	0		0	0	
	Rape	0	0		1	0		2	6	-66.67%
	Robbery - Commercial	0	0		0	0		1	0	
	Robbery - Person	0	0		0	0		0	0	
	Aggravated Assault - Non DV	0	0		0	1	-100.00%	4	3	33.33%
	Aggravated Assault - DV	0	0		2	0		4	2	100.00%
Violent Total:		0	0		3	1	200.00%	11	11	0.00%
Property	Burglary - Residential	0	0		0	0		0	1	-100.00%
	Burglary Garage	0	0		0	0		0	2	-100.00%
	Burglary Commercial	0	0		0	0		0	1	-100.00%
	Larceny	0	0		0	3	-100.00%	20	15	33.33%
	Vehicle Theft	0	0		1	1	0.00%	5	4	25.00%
	Arson	0	0		0	0		1	0	
Property Total:		0	0		1	4	-75.00%	26	23	13.04%
Preliminary Part 1 Crime Totals:		0	0		4	5	-20.00%	37	34	8.82%
Current 7 Day Period:		8/16/2020 - 8/22/2020			Prior 7 Day Period:		8/9/2020 - 8/15/2020			
Current 28 Day Period:		7/26/2020 - 8/22/2020			Prior 28 Day Period:		6/28/2020 - 7/25/2020			
Current YTD Day Period:		1/1/2020 - 8/22/2020			Prior YTD Period:		1/1/2019 - 8/22/2019			

Prepared by SPD Crime Analysis Office - Monday, August 24, 2020

NOTE: SPD moved from UCR to the NIBRS reporting standard on 10/4/16 following the transition to a new RMS System. Numbers on CompStat reports prior to this date should not be used as a comparison to those on this report. Additional info on these reporting standards can be found on the FBI website: <https://ucr.fbi.gov/nibrs-overview>

This chart represents Preliminary counts of selected crime categories from Police Case Reports. Full statistical analysis to determine the confidence level of this data has not been performed. The % change columns on the preliminary counts differ from the percentage change on the NIBRS crime report, sometimes significantly. The CompStat report is designed for operational use and includes only selected NIBRS categories and coding less complex than full NIBRS rules. Official statistics for these and other NIBRS categories can be found on WASPC & FBI websites once available.

Sunday - Saturday

8/16/2020 TO 8/22/2020

Other Jurisdiction/Unk District



A/C	Offense Statute	Address	Reported Date	Dist
#Type!				#Typ