

SPOKANE POLICE DEPARTMENT

PRELIMINARY CITYWIDE IBR CRIME REPORT



Preliminary IBR Counts

CHIEF OF POLICE

Craig Meidl

Period Ending: Saturday, August 15, 2020

| NIBRS Categories (Part 1 Selected) | | 7 Day Comparison | | | 28 Day Comparison | | | YTD Comparison | | |
|------------------------------------|-----------------------------|-----------------------|-------|---------|----------------------|-------|-----------------------|----------------|-------|---------|
| | | Current | Prior | Percent | Current | Prior | Percent | Current | Prior | Percent |
| Violent | Criminal Homicide | 2 | 1 | 100.00% | 3 | 1 | 200.00% | 9 | 4 | 125.00% |
| | Rape | 5 | 5 | 0.00% | 18 | 17 | 5.88% | 125 | 168 | -25.60% |
| | Robbery - Commercial | 2 | 1 | 100.00% | 9 | 5 | 80.00% | 47 | 50 | -6.00% |
| | Robbery - Person | 5 | 3 | 66.67% | 20 | 17 | 17.65% | 138 | 130 | 6.15% |
| | Aggravated Assault - Non DV | 13 | 7 | 85.71% | 49 | 42 | 16.67% | 303 | 349 | -13.18% |
| | Aggravated Assault - DV | 3 | 1 | 200.00% | 22 | 20 | 10.00% | 197 | 217 | -9.22% |
| Violent Total: | | 30 | 18 | 66.67% | 121 | 102 | 18.63% | 819 | 918 | -10.78% |
| Property | Burglary - Residential | 11 | 11 | 0.00% | 61 | 73 | -16.44% | 525 | 554 | -5.23% |
| | Burglary Garage | 15 | 11 | 36.36% | 59 | 51 | 15.69% | 377 | 361 | 4.43% |
| | Burglary Commercial | 7 | 7 | 0.00% | 26 | 32 | -18.75% | 293 | 273 | 7.33% |
| | Larceny | 216 | 181 | 19.34% | 775 | 725 | 6.90% | 5751 | 6667 | -13.74% |
| | Vehicle Theft | 17 | 25 | -32.00% | 92 | 86 | 6.98% | 774 | 842 | -8.08% |
| | Arson | 8 | 4 | 100.00% | 16 | 11 | 45.45% | 68 | 33 | 106.06% |
| Property Total: | | 274 | 239 | 14.64% | 1029 | 978 | 5.21% | 7788 | 8730 | -10.79% |
| Preliminary Part 1 Crime Totals: | | 304 | 257 | 18.29% | 1150 | 1080 | 6.48% | 8607 | 9648 | -10.79% |
| Current 7 Day Period: | | 8/9/2020 - 8/15/2020 | | | Prior 7 Day Period: | | 8/2/2020 - 8/8/2020 | | | |
| Current 28 Day Period: | | 7/19/2020 - 8/15/2020 | | | Prior 28 Day Period: | | 6/21/2020 - 7/18/2020 | | | |
| Current YTD Day Period: | | 1/1/2020 - 8/15/2020 | | | Prior YTD Period: | | 1/1/2019 - 8/15/2019 | | | |

Prepared by SPD Crime Analysis Office - Monday, August 17, 2020

NOTE: SPD moved from UCR to the NIBRS reporting standard on 10/4/16 following the transition to a new RMS System. Numbers on CompStat reports prior to this date should not be used as a comparison to those on this report. Additional info on these reporting standards can be found on the FBI website: <https://ucr.fbi.gov/nibrs-overview>

This chart represents Preliminary counts of selected crime categories from Police Case Reports. Full statistical analysis to determine the confidence level of this data has not been performed. The % change columns on the preliminary counts differ from the percentage change on the NIBRS crime report, sometimes significantly. The CompStat report is designed for operational use and includes only selected NIBRS categories and coding less complex than full NIBRS rules. Official statistics for these and other NIBRS categories can be found on WASPC & FBI websites once available.



SPOKANE POLICE DEPARTMENT



NORTH

Police Service Area

PSA Commander

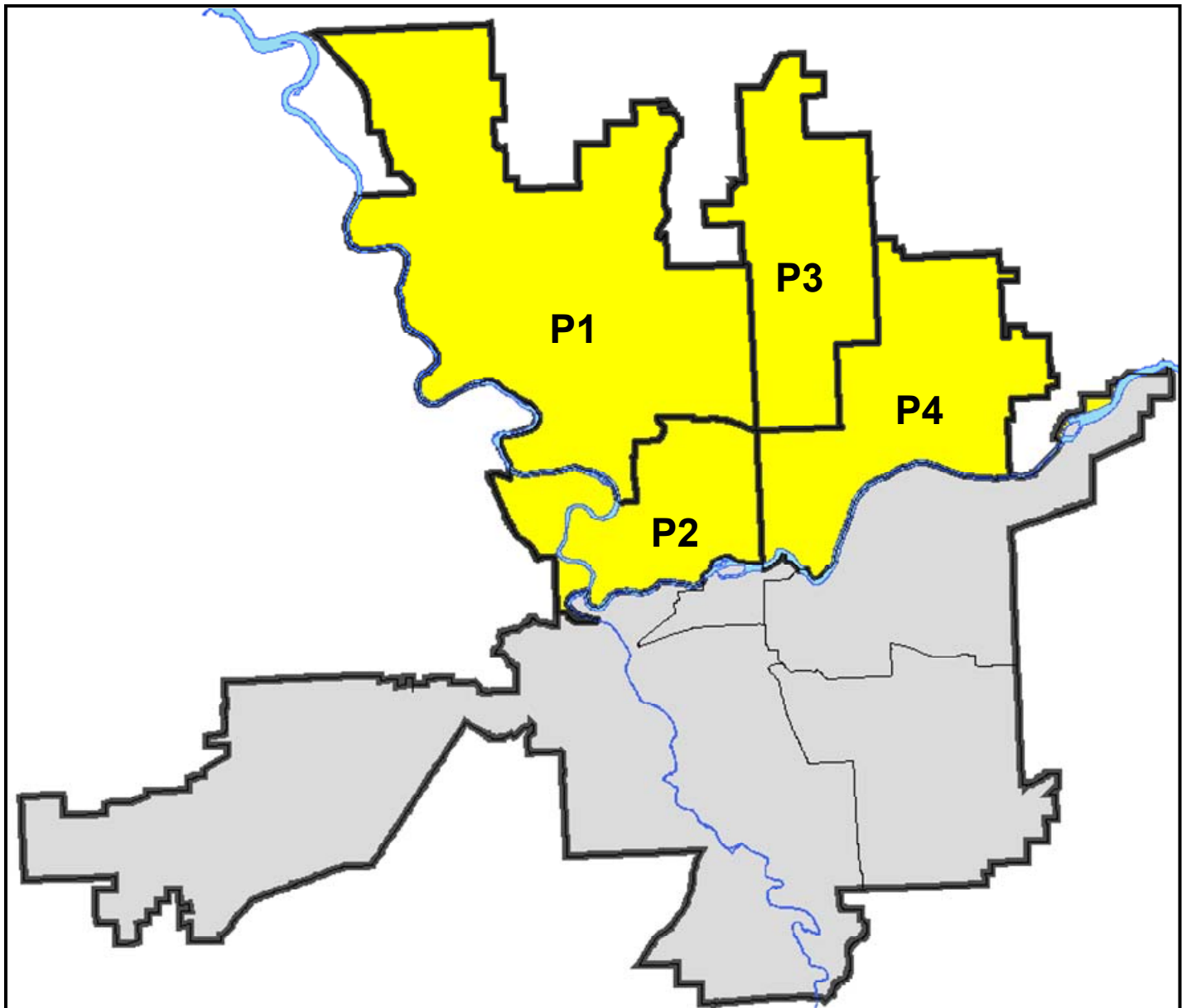
Captain Mark Griffiths

Northwest District (P1)

Central District (P2)

Neva-Wood District (P3)

Northeast District (P4)



POLICE SUMMARY - Ending: Saturday, August 15, 2020

NORTH PRECINCT (P1, P2, P3, and P4)



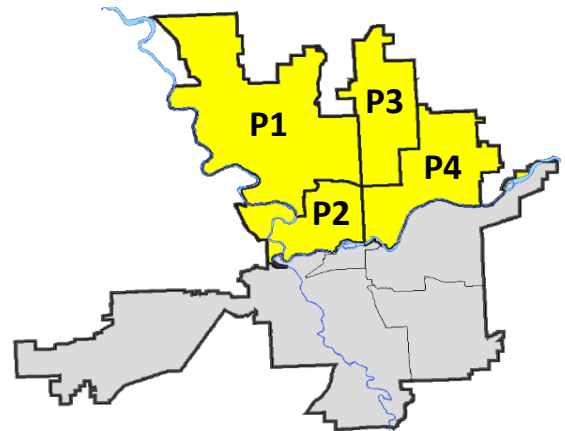
Preliminary IBR Counts

| NIBRS Categories (Part 1 Selected) | | 7 Day Comparison | | | 28 Day Comparison | | | YTD Comparison | | |
|------------------------------------|-----------------------------|-----------------------|-------|---------|----------------------|-------|-----------------------|----------------|-------|---------|
| | | Current | Prior | Percent | Current | Prior | Percent | Current | Prior | Percent |
| Violent | Criminal Homicide | 1 | 0 | | 1 | 1 | 0.00% | 5 | 1 | 400.00% |
| | Rape | 3 | 1 | 200.00% | 10 | 9 | 11.11% | 75 | 98 | -23.47% |
| | Robbery - Commercial | 1 | 1 | 0.00% | 7 | 5 | 40.00% | 33 | 39 | -15.38% |
| | Robbery - Person | 2 | 0 | | 4 | 7 | -42.86% | 65 | 59 | 10.17% |
| | Aggravated Assault - Non DV | 6 | 5 | 20.00% | 24 | 22 | 9.09% | 156 | 175 | -10.86% |
| | Aggravated Assault - DV | 2 | 0 | | 17 | 14 | 21.43% | 119 | 134 | -11.19% |
| Violent Total: | | 15 | 7 | 114.29% | 63 | 58 | 8.62% | 453 | 506 | -10.47% |
| Property | Burglary - Residential | 4 | 9 | -55.56% | 37 | 48 | -22.92% | 324 | 368 | -11.96% |
| | Burglary Garage | 9 | 8 | 12.50% | 39 | 32 | 21.88% | 237 | 225 | 5.33% |
| | Burglary Commercial | 2 | 4 | -50.00% | 12 | 14 | -14.29% | 120 | 129 | -6.98% |
| | Larceny | 104 | 110 | -5.45% | 429 | 405 | 5.93% | 3417 | 4175 | -18.16% |
| | Vehicle Theft | 11 | 12 | -8.33% | 59 | 44 | 34.09% | 479 | 578 | -17.13% |
| | Arson | 7 | 4 | 75.00% | 12 | 6 | 100.00% | 40 | 17 | 135.29% |
| Property Total: | | 137 | 147 | -6.80% | 588 | 549 | 7.10% | 4617 | 5492 | -15.93% |
| Preliminary Part 1 Crime Totals: | | 152 | 154 | -1.30% | 651 | 607 | 7.25% | 5070 | 5998 | -15.47% |
| Current 7 Day Period: | | 8/9/2020 - 8/15/2020 | | | Prior 7 Day Period: | | 8/2/2020 - 8/8/2020 | | | |
| Current 28 Day Period: | | 7/19/2020 - 8/15/2020 | | | Prior 28 Day Period: | | 6/21/2020 - 7/18/2020 | | | |
| Current YTD Day Period: | | 1/1/2020 - 8/15/2020 | | | Prior YTD Period: | | 1/1/2019 - 8/15/2019 | | | |

Prepared by SPD Crime Analysis Office - Monday, August 17, 2020

NOTE: SPD moved from UCR to the NIBRS reporting standard on 10/4/16 following the transition to a new RMS System. [Numbers on CompStat reports prior to this date should not be used as a comparison to those on this report.](#) Additional info on these reporting standards can be found on the FBI website: <https://ucr.fbi.gov/nibrs-overview>

This chart represents Preliminary counts of selected crime categories from Police Case Reports. Full statistical analysis to determine the confidence level of this data has not been performed. The % change columns on the preliminary counts differ from the percentage change on the NIBRS crime report, sometimes significantly. The CompStat report is designed for operational use and includes only selected NIBRS categories and coding less complex than full NIBRS rules. Official statistics for these and other NIBRS categories can be found on WASPC & FBI websites once available.



POLICE SUMMARY - Ending: Saturday, August 15, 2020



NW - Northwest District (P1)

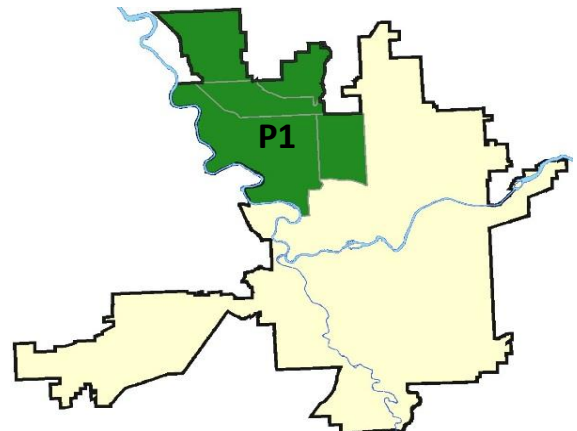
Preliminary IBR Counts

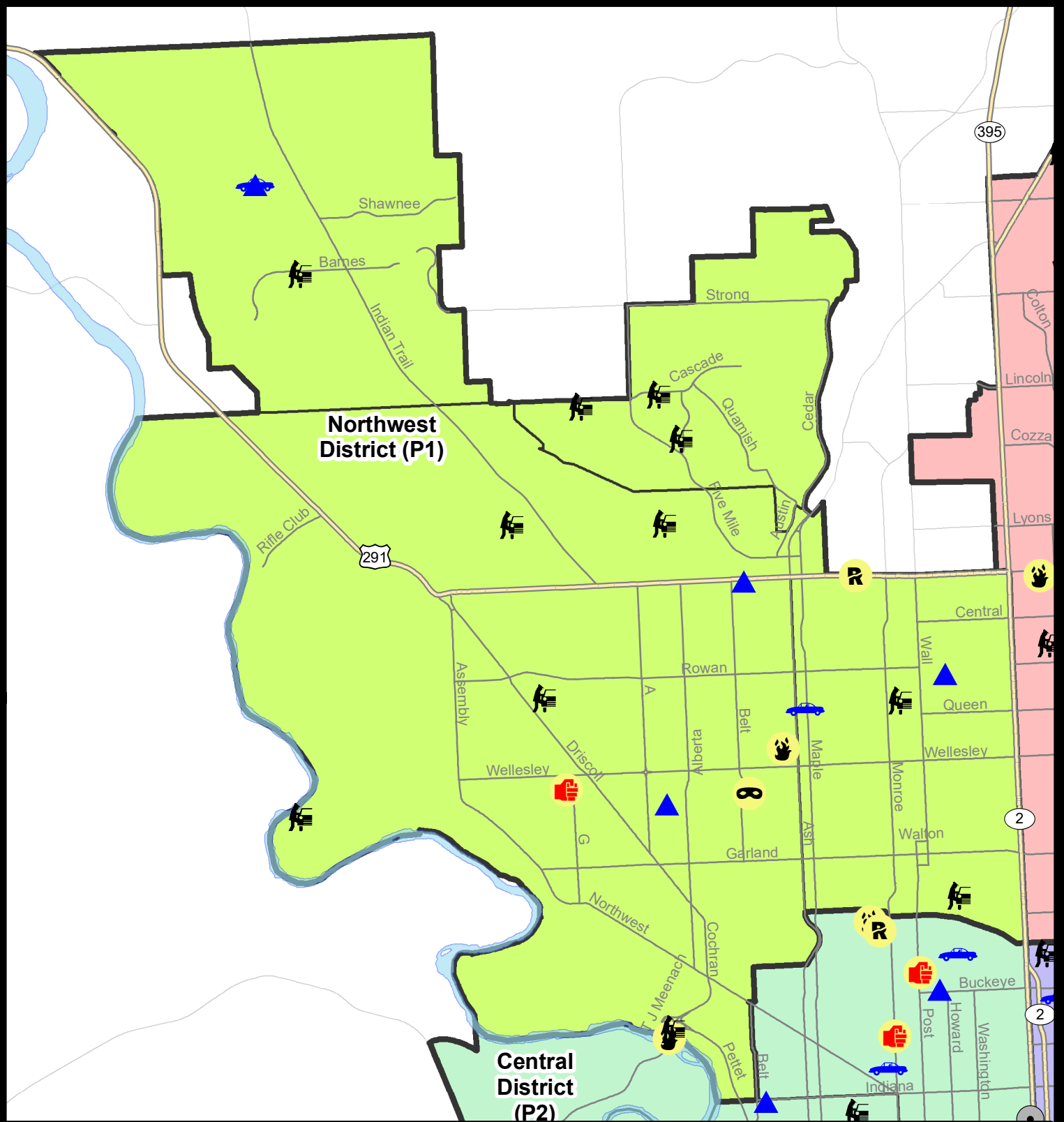
| NIBRS Categories (Part 1 Selected) | | 7 Day Comparison | | | 28 Day Comparison | | | YTD Comparison | | |
|---|-----------------------------|-----------------------|-------|----------|-----------------------------|-------|-----------------------|----------------|-------|---------|
| | | Current | Prior | Percent | Current | Prior | Percent | Current | Prior | Percent |
| Violent | Criminal Homicide | 0 | 0 | | 0 | 0 | | 1 | 0 | |
| | Rape | 1 | 0 | | 2 | 3 | -33.33% | 18 | 24 | -25.00% |
| | Robbery - Commercial | 0 | 1 | -100.00% | 2 | 0 | | 3 | 5 | -40.00% |
| | Robbery - Person | 1 | 0 | | 2 | 0 | | 10 | 7 | 42.86% |
| | Aggravated Assault - Non DV | 1 | 0 | | 1 | 5 | -80.00% | 21 | 25 | -16.00% |
| | Aggravated Assault - DV | 0 | 0 | | 2 | 3 | -33.33% | 32 | 33 | -3.03% |
| Violent Total: | | 3 | 1 | 200.00% | 9 | 11 | -18.18% | 85 | 94 | -9.57% |
| Property | Burglary - Residential | 0 | 3 | -100.00% | 8 | 9 | -11.11% | 68 | 84 | -19.05% |
| | Burglary Garage | 4 | 0 | | 15 | 12 | 25.00% | 77 | 75 | 2.67% |
| | Burglary Commercial | 0 | 0 | | 1 | 1 | 0.00% | 18 | 22 | -18.18% |
| | Larceny | 27 | 17 | 58.82% | 104 | 105 | -0.95% | 771 | 798 | -3.38% |
| | Vehicle Theft | 2 | 3 | -33.33% | 8 | 6 | 33.33% | 79 | 98 | -19.39% |
| | Arson | 1 | 2 | -50.00% | 3 | 0 | | 8 | 4 | 100.00% |
| Property Total: | | 34 | 25 | 36.00% | 139 | 133 | 4.51% | 1021 | 1081 | -5.55% |
| Preliminary Part 1 Crime Totals: | | 37 | 26 | 42.31% | 148 | 144 | 2.78% | 1106 | 1175 | -5.87% |
| Current 7 Day Period: | | 8/9/2020 - 8/15/2020 | | | Prior 7 Day Period: | | 8/2/2020 - 8/8/2020 | | | |
| Current 28 Day Period: | | 7/19/2020 - 8/15/2020 | | | Prior 28 Day Period: | | 6/21/2020 - 7/18/2020 | | | |
| Current YTD Day Period: | | 1/1/2020 - 8/15/2020 | | | Prior YTD Period: | | 1/1/2019 - 8/15/2019 | | | |

Prepared by SPD Crime Analysis Office - Monday, August 17, 2020

NOTE: SPD moved from UCR to the NIBRS reporting standard on 10/4/16 following the transition to a new RMS System. [Numbers on CompStat reports prior to this date should not be used as a comparison to those on this report.](#) Additional info on these reporting standards can be found on the FBI website: <https://ucr.fbi.gov/nibrs-overview>

This chart represents Preliminary counts of selected crime categories from Police Case Reports. Full statistical analysis to determine the confidence level of this data has not been performed. The % change columns on the preliminary counts differ from the percentage change on the NIBRS crime report, sometimes significantly. The CompStat report is designed for operational use and includes only selected NIBRS categories and coding less complex than full NIBRS rules. Official statistics for these and other NIBRS categories can be found on WASPC & FBI websites once available.





City of Spokane
Northwest District (P1)
Selected
Crime Codes
2020-08-09 to 2020-08-15
 Prepared By:
Crime Analysis Unit
Spokane Police Department

Legend

NIBRS Events



Criminal Homicide



Rape



Robbery Commercial



Robbery Person



Aggravated Assault



Burglary Residential



Burglary Garage



Burglary Commercial



Vehicle Prowling



Vehicle Theft



Arson



Cases Represent LERMS Crime Codes
 Points may indicate multiple events
 Note: Veh Prowl is only Larceny displayed

For Additional Information on
 Incidents pertaining to an
 Area, Trend, or Pattern
 Contact Information Analysis

0 0.25 0.5 1 Miles



THIS IS NOT A LEGAL DOCUMENT.
 The information shown on this map is compiled
 from various sources and is subject to constant
 revision. Information shown on this map should
 not be used to determine the location of facilities
 in relationship to property lines, section lines,
 streets, etc.

Sunday - Saturday

8/9/2020 TO 8/15/2020

NW - Northwest District (P1)



| A/C | Offense Statute | Address | Reported Date | Dist |
|----------------------|--|------------------------------|----------------------|-------------|
| <u>SPA1BS</u> | | | | |
| C | THEFT 3D ALL OTHER | 1800 W FRANCIS AVE | 8/10/2020 | P1 |
| C | THEFT 3D FROM MOTOR VEHICLE | 6800 N LINDEKE ST | 8/12/2020 | P1 |
| C | THEFT 3D FROM MOTOR VEHICLE | 3800 W WOODSIDE AVE | 8/13/2020 | P1 |
| <u>SPA1FM</u> | | | | |
| C | THEFT 2D FROM MOTOR VEHICLE | 2600 W CASCADE WAY | 8/15/2020 | P1 |
| C | THEFT 3D FROM MOTOR VEHICLE | 7400 N ALBERTA ST | 8/11/2020 | P1 |
| A | THEFT 3D FROM MOTOR VEHICLE | 7800 N G ST | 8/15/2020 | P1 |
| <u>SPA1IT</u> | | | | |
| C | BURGLARY 2D GARAGE | 5900 W COMANCHE AVE | 8/10/2020 | P1 |
| C | THEFT 2D FROM BUILDING | 9700 N WOODRIDGE DR | 8/15/2020 | P1 |
| C | THEFT 3D ALL OTHER | 9700 N WOODRIDGE DR | 8/11/2020 | P1 |
| C | THEFT 3D FROM BUILDING | 9700 N WOODRIDGE DR | 8/11/2020 | P1 |
| C | THEFT 3D FROM MOTOR VEHICLE | 9000 N PAMELA ST | 8/11/2020 | P1 |
| C | THEFT OF MOTOR VEHICLE | 5900 W COMANCHE AVE | 8/10/2020 | P1 |
| <u>SPA1NH</u> | | | | |
| C | BURGLARY 2D GARAGE | 5400 N STEVENS ST | 8/10/2020 | P1 |
| C | MAIL THEFT | 0 W JOSEPH AVE | 8/10/2020 | P1 |
| C | RAPE 2D | | 8/12/2020 | P1 |
| C | THEFT 2D FROM BUILDING | 700 W GORDON AVE | 8/11/2020 | Oth |
| C | THEFT 2D FROM MOTOR VEHICLE | 5200 N LINCOLN ST | 8/10/2020 | P1 |
| C | THEFT 3D ALL OTHER | 4100 N WHITEHOUSE ST | 8/11/2020 | P1 |
| C | THEFT 3D FROM BUILDING | 800 W GARLAND AVE | 8/12/2020 | P1 |
| C | THEFT 3D FROM MOTOR VEHICLE | 400 W GLASS AVE | 8/10/2020 | P1 |
| C | THEFT 3D VEHICLE PARTS AND ACCESSORIES | 400 W ROWAN AVE | 8/14/2020 | P1 |
| C | THEFT OF MOTOR VEHICLE | 5100 N MAPLE ST | 8/12/2020 | P1 |
| <u>SPA1NW</u> | | | | |
| C | ARSON 2D | 4800 N OAK ST | 8/11/2020 | P1 |
| C | ASSAULT 3D WEAPON OR NEGLIGENT INJURY | 3500 W HOFFMAN AVE | 8/10/2020 | P1 |
| C | BURGLARY 2D GARAGE | 2700 W HEROY AVE | 8/10/2020 | P1 |
| C | BURGLARY 2D GARAGE | 6200 N ELGIN ST | 8/12/2020 | P1 |
| C | ROBBERY 2D PERSON | 4300 N BELT ST | 8/9/2020 | P1 |
| C | THEFT 2D FROM MOTOR VEHICLE | N PETTET DR / W DOWNRIVER DR | 8/11/2020 | P1 |
| C | THEFT 3D ALL OTHER | 2800 W WELLESLEY AVE | 8/10/2020 | P1 |
| A | THEFT 3D ALL OTHER | 2100 W JACKSON AVE | 8/10/2020 | P1 |
| C | THEFT 3D ALL OTHER | 2300 W WELLESLEY AVE | 8/15/2020 | P1 |
| C | THEFT 3D CITY SHOPLIFTING | 2300 W WELLESLEY AVE | 8/15/2020 | P1 |

| <u>A/C</u> | <u>Offense Statute</u> | <u>Address</u> | <u>Reported Date</u> | <u>Dist</u> |
|-------------------|-------------------------------|----------------------------|-----------------------------|--------------------|
| C | THEFT 3D FROM MOTOR VEHICLE | 4600 N AUBREY L WHITE PKWY | 8/11/2020 | P1 |
| C | THEFT 3D FROM MOTOR VEHICLE | 4600 N AUBREY L WHITE PKWY | 8/13/2020 | P1 |
| C | THEFT 3D FROM MOTOR VEHICLE | 5300 N GREENWOOD BLVD | 8/15/2020 | P1 |
| C | THEFT 3D SHOPLIFTING | 2100 W NORTHWEST BLVD | 8/9/2020 | P1 |
| C | THEFT 3D SHOPLIFTING | 2300 W WELLESLEY AVE | 8/13/2020 | P1 |

POLICE SUMMARY - Ending: Saturday, August 15, 2020



NW - North Central District (P2)

Preliminary IBR Counts

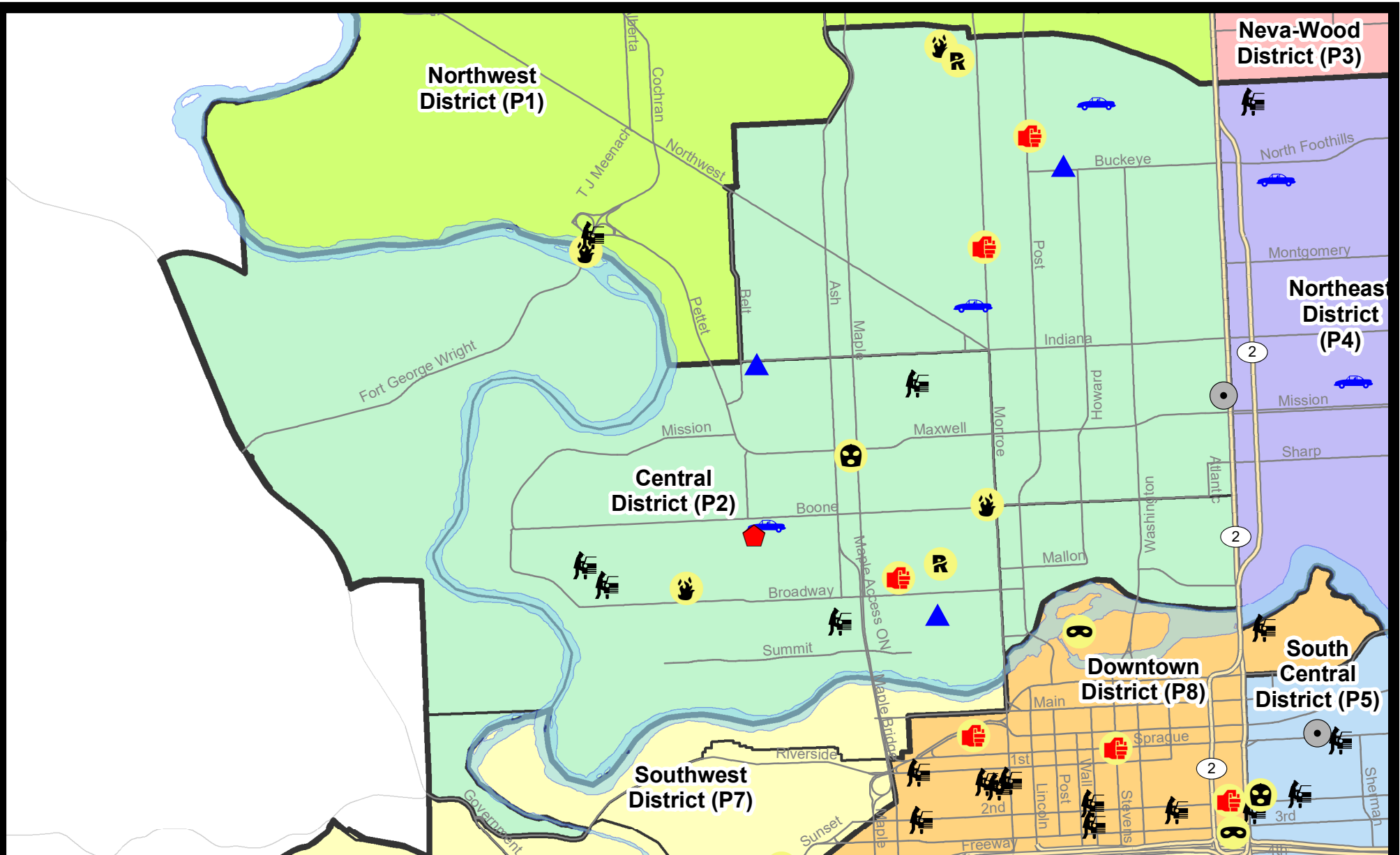
| NIBRS Categories (Part 1 Selected) | | 7 Day Comparison | | | 28 Day Comparison | | | YTD Comparison | | |
|---|-----------------------------|-----------------------|-------|---------|-----------------------------|-------|-----------------------|----------------|-------|---------|
| | | Current | Prior | Percent | Current | Prior | Percent | Current | Prior | Percent |
| Violent | Criminal Homicide | 0 | 0 | | 0 | 1 | -100.00% | 1 | 1 | 0.00% |
| | Rape | 2 | 0 | | 6 | 2 | 200.00% | 26 | 22 | 18.18% |
| | Robbery - Commercial | 1 | 0 | | 1 | 0 | | 3 | 5 | -40.00% |
| | Robbery - Person | 0 | 0 | | 0 | 3 | -100.00% | 18 | 12 | 50.00% |
| | Aggravated Assault - Non DV | 3 | 0 | | 6 | 3 | 100.00% | 37 | 51 | -27.45% |
| | Aggravated Assault - DV | 0 | 0 | | 3 | 2 | 50.00% | 26 | 32 | -18.75% |
| Violent Total: | | 6 | 0 | | 16 | 11 | 45.45% | 111 | 123 | -9.76% |
| Property | Burglary - Residential | 1 | 3 | -66.67% | 11 | 10 | 10.00% | 86 | 85 | 1.18% |
| | Burglary Garage | 3 | 2 | 50.00% | 8 | 5 | 60.00% | 41 | 46 | -10.87% |
| | Burglary Commercial | 1 | 0 | | 3 | 3 | 0.00% | 20 | 29 | -31.03% |
| | Larceny | 18 | 25 | -28.00% | 75 | 61 | 22.95% | 664 | 843 | -21.23% |
| | Vehicle Theft | 3 | 5 | -40.00% | 20 | 10 | 100.00% | 129 | 110 | 17.27% |
| | Arson | 4 | 1 | 300.00% | 5 | 3 | 66.67% | 14 | 5 | 180.00% |
| Property Total: | | 30 | 36 | -16.67% | 122 | 92 | 32.61% | 954 | 1118 | -14.67% |
| Preliminary Part 1 Crime Totals: | | 36 | 36 | 0.00% | 138 | 103 | 33.98% | 1065 | 1241 | -14.18% |
| Current 7 Day Period: | | 8/9/2020 - 8/15/2020 | | | Prior 7 Day Period: | | 8/2/2020 - 8/8/2020 | | | |
| Current 28 Day Period: | | 7/19/2020 - 8/15/2020 | | | Prior 28 Day Period: | | 6/21/2020 - 7/18/2020 | | | |
| Current YTD Day Period: | | 1/1/2020 - 8/15/2020 | | | Prior YTD Period: | | 1/1/2019 - 8/15/2019 | | | |

Prepared by SPD Crime Analysis Office - Monday, August 17, 2020

NOTE: SPD moved from UCR to the NIBRS reporting standard on 10/4/16 following the transition to a new RMS System. [Numbers on CompStat reports prior to this date should not be used as a comparison to those on this report.](#) Additional info on these reporting standards can be found on the FBI website: <https://ucr.fbi.gov/nibrs-overview>

This chart represents Preliminary counts of selected crime categories from Police Case Reports. Full statistical analysis to determine the confidence level of this data has not been performed. The % change columns on the preliminary counts differ from the percentage change on the NIBRS crime report, sometimes significantly. The CompStat report is designed for operational use and includes only selected NIBRS categories and coding less complex than full NIBRS rules. Official statistics for these and other NIBRS categories can be found on WASPC & FBI websites once available.





City of Spokane
Central District (P2)
Selected
Crime Types
2020-08-09 to 2020-08-15
 Prepared By:
 Crime Analysis Unit
 Spokane Police Department

Legend

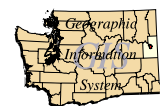

NIBRS Events

- | | | | |
|-------------------|--------------------|----------------------|---------------------|
| Criminal Homicide | Robbery Commercial | Aggravated Assault | Burglary Commercial |
| Rape | Robbery Person | Burglary Residential | Vehicle Prowling |
| | | Burglary Garage | Vehicle Theft |
| | | | Arson |

Cases Represent LERMS Crime Codes
 Points may indicate multiple events
 Note: Veh Prowl is only Larceny category displayed



For Additional Information on Incidents
 pertaining to an Area, Trend, or Pattern
 Contact Information Analysis



THIS IS NOT A LEGAL DOCUMENT:
 The information shown on this map is compiled
 from various sources and is subject to constant
 revision. Information shown on this map should
 not be used to determine the location of facilities
 in relationship to property lines, section lines,
 streets, etc.



Sunday - Saturday

8/9/2020 TO 8/15/2020

NW - Central District (P2)



| A/C | Offense Statute | Address | Reported Date | Dist |
|----------------------|--|--------------------------------|---------------|------|
| <u>SPA2EG</u> | | | | |
| C | ARSON 2D | 1100 W ALICE AVE | 8/13/2020 | P2 |
| C | ASSAULT 2D | 700 W WAVERLY PL | 8/15/2020 | P1 |
| C | BURGLARY 2D COMMERCIAL | 1600 N DIVISION ST | 8/12/2020 | P2 |
| C | BURGLARY 2D GARAGE | 600 W BUCKEYE AVE | 8/11/2020 | P2 |
| C | MAIL THEFT | 1800 W NORTHWEST BLVD | 8/14/2020 | P2 |
| C | RAPE 3D | | 8/9/2020 | P1 |
| C | THEFT 2D ALL OTHER | N WALNUT ST / W MONTGOMERY AVE | 8/9/2020 | P2 |
| C | THEFT 2D ALL OTHER | 1200 N POST ST | 8/12/2020 | P2 |
| C | THEFT 2D FROM BUILDING | 200 W NORA AVE | 8/12/2020 | P1 |
| A | THEFT 3D ALL OTHER | 600 W BUCKEYE AVE | 8/9/2020 | P2 |
| C | THEFT OF MOTOR VEHICLE | 1000 W KNOX AVE | 8/10/2020 | P2 |
| C | THEFT OF MOTOR VEHICLE | 500 W PARK PL | 8/15/2020 | P2 |
| C | VEHICULAR ASSAULT | W CARLISLE AVE / N MONROE ST | 8/15/2020 | P2 |
| <u>SPA2RS</u> | | | | |
| C | THEFT 3D ALL OTHER | 300 W NORTH RIVER DR | 8/9/2020 | P2 |
| <u>SPA2WC</u> | | | | |
| C | ARSON 2D | 1000 W BOONE AVE | 8/10/2020 | P2 |
| C | ARSON 2D | 2300 W MALLON AVE | 8/14/2020 | P1 |
| C | ASSAULT 2D | 1400 W MALLON AVE | 8/15/2020 | P1 |
| C | BURGLARY 2D GARAGE | 1200 W COLLEGE AVE | 8/13/2020 | P2 |
| C | BURGLARY 2D GARAGE | 2000 W INDIANA AVE | 8/15/2020 | P2 |
| C | MAIL THEFT | 1900 W COLLEGE AVE | 8/12/2020 | P2 |
| C | RAPE 3D | | 8/13/2020 | P2 |
| C | RESIDENTIAL BURGLARY | 2000 W GARDNER AVE | 8/11/2020 | P1 |
| C | ROBBERY 2D COMMERCIAL | 1400 N MAPLE ST | 8/15/2020 | P1 |
| C | THEFT 2D FROM BUILDING | 1100 W MALLON AVE | 8/11/2020 | P1 |
| C | THEFT 2D FROM BUILDING | 2000 W GARDNER AVE | 8/11/2020 | P1 |
| C | THEFT 2D FROM BUILDING | 1100 W BROADWAY AVE | 8/13/2020 | P1 |
| C | THEFT 3D ALL OTHER | 2600 W BROADWAY AVE | 8/14/2020 | P2 |
| C | THEFT 3D ALL OTHER | 1300 W SINTO AVE | 8/14/2020 | P2 |
| A | THEFT 3D FROM MOTOR VEHICLE | 1700 W COLLEGE AVE | 8/9/2020 | P2 |
| C | THEFT 3D FROM MOTOR VEHICLE | 1700 N ADAMS ST | 8/14/2020 | P2 |
| A | THEFT 3D FROM MOTOR VEHICLE | 2800 W DEAN AVE | 8/15/2020 | P2 |
| C | THEFT 3D FROM MOTOR VEHICLE | 2700 W MALLON AVE | 8/15/2020 | P2 |
| C | THEFT 3D VEHICLE PARTS AND ACCESSORIES | 2700 W DEAN AVE | 8/15/2020 | P2 |
| C | THEFT OF MOTOR VEHICLE | 1100 N CANNON ST | 8/10/2020 | P1 |

SPA2WH

For protection of victim privacy, the entire address on sexual assault crimes has been redacted.

| <u>A/C</u> | <u>Offense Statute</u> | <u>Address</u> | <u>Reported Date</u> | <u>Dist</u> |
|-------------------|-------------------------------|-----------------------|-----------------------------|--------------------|
| C | ARSON 2D | 2500 W T J MEENACH DR | 8/13/2020 | P1 |
| C | THEFT 2D ALL OTHER | 2800 W ELLIOTT DR | 8/13/2020 | P2 |

POLICE SUMMARY - Ending: Saturday, August 15, 2020



NE - Neva-Wood District (P3)

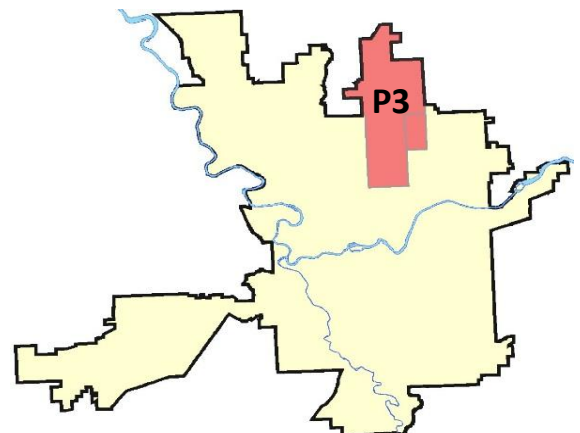
Preliminary IBR Counts

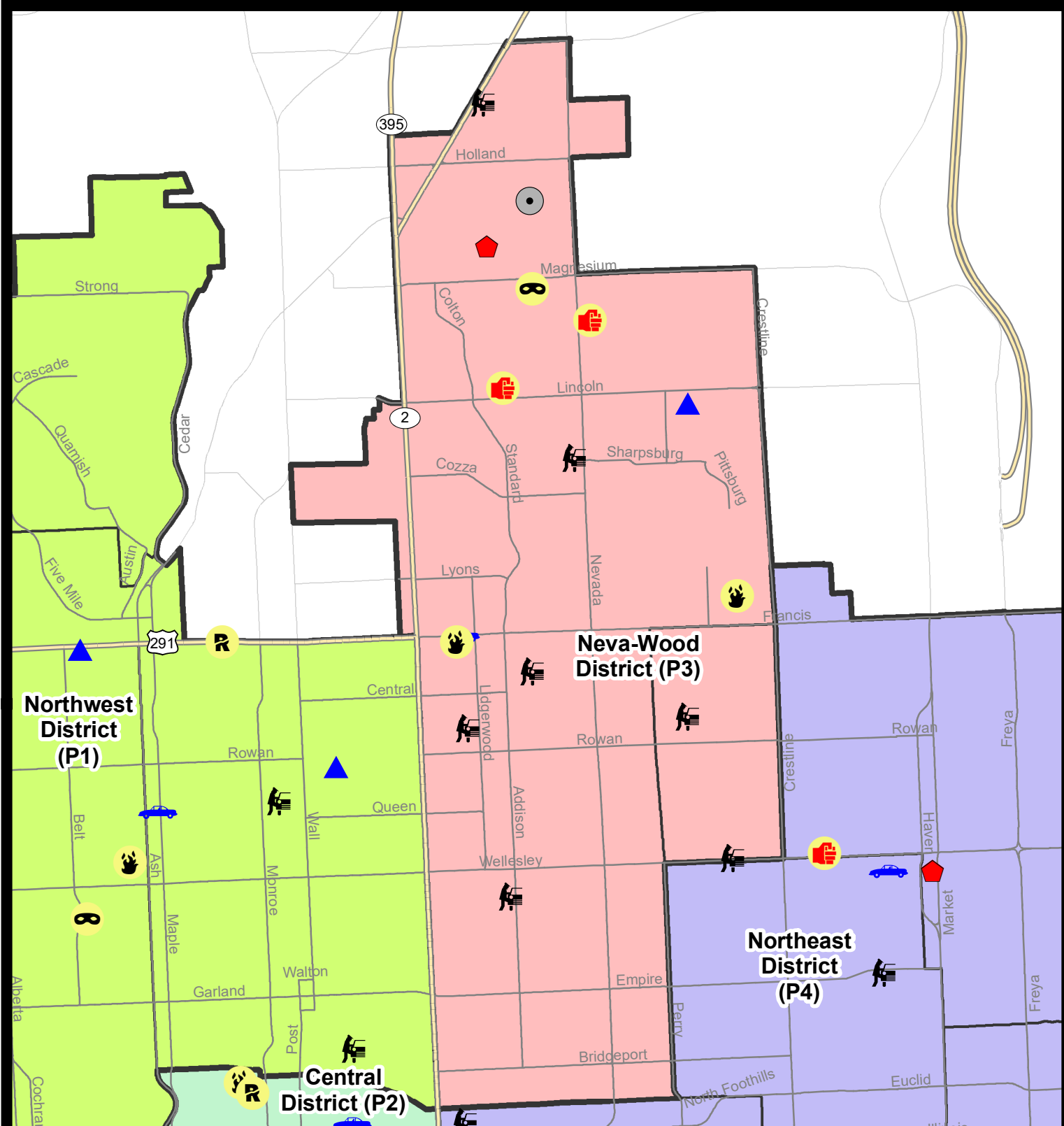
| NIBRS Categories (Part 1 Selected) | | 7 Day Comparison | | | 28 Day Comparison | | | YTD Comparison | | |
|------------------------------------|-----------------------------|-----------------------|-------|----------|----------------------|-------|-----------------------|----------------|-------|---------|
| | | Current | Prior | Percent | Current | Prior | Percent | Current | Prior | Percent |
| Violent | Criminal Homicide | 1 | 0 | | 1 | 0 | | 2 | 0 | |
| | Rape | 0 | 1 | -100.00% | 1 | 1 | 0.00% | 14 | 24 | -41.67% |
| | Robbery - Commercial | 0 | 0 | | 3 | 3 | 0.00% | 23 | 19 | 21.05% |
| | Robbery - Person | 1 | 0 | | 1 | 2 | -50.00% | 19 | 22 | -13.64% |
| | Aggravated Assault - Non DV | 1 | 2 | -50.00% | 11 | 5 | 120.00% | 44 | 44 | 0.00% |
| | Aggravated Assault - DV | 1 | 0 | | 2 | 6 | -66.67% | 32 | 38 | -15.79% |
| Violent Total: | | 4 | 3 | 33.33% | 19 | 17 | 11.76% | 134 | 147 | -8.84% |
| Property | Burglary - Residential | 1 | 2 | -50.00% | 12 | 15 | -20.00% | 80 | 103 | -22.33% |
| | Burglary Garage | 2 | 4 | -50.00% | 12 | 8 | 50.00% | 71 | 71 | 0.00% |
| | Burglary Commercial | 1 | 4 | -75.00% | 6 | 3 | 100.00% | 52 | 45 | 15.56% |
| | Larceny | 33 | 44 | -25.00% | 145 | 148 | -2.03% | 1212 | 1531 | -20.84% |
| | Vehicle Theft | 1 | 0 | | 12 | 16 | -25.00% | 142 | 193 | -26.42% |
| | Arson | 2 | 0 | | 3 | 2 | 50.00% | 8 | 4 | 100.00% |
| Property Total: | | 40 | 54 | -25.93% | 190 | 192 | -1.04% | 1565 | 1947 | -19.62% |
| Preliminary Part 1 Crime Totals: | | 44 | 57 | -22.81% | 209 | 209 | 0.00% | 1699 | 2094 | -18.86% |
| Current 7 Day Period: | | 8/9/2020 - 8/15/2020 | | | Prior 7 Day Period: | | 8/2/2020 - 8/8/2020 | | | |
| Current 28 Day Period: | | 7/19/2020 - 8/15/2020 | | | Prior 28 Day Period: | | 6/21/2020 - 7/18/2020 | | | |
| Current YTD Day Period: | | 1/1/2020 - 8/15/2020 | | | Prior YTD Period: | | 1/1/2019 - 8/15/2019 | | | |

Prepared by SPD Crime Analysis Office - Monday, August 17, 2020

NOTE: SPD moved from UCR to the NIBRS reporting standard on 10/4/16 following the transition to a new RMS System. [Numbers on CompStat reports prior to this date should not be used as a comparison to those on this report.](#) Additional info on these reporting standards can be found on the FBI website: <https://ucr.fbi.gov/nibrs-overview>

This chart represents Preliminary counts of selected crime categories from Police Case Reports. Full statistical analysis to determine the confidence level of this data has not been performed. The % change columns on the preliminary counts differ from the percentage change on the NIBRS crime report, sometimes significantly. The CompStat report is designed for operational use and includes only selected NIBRS categories and coding less complex than full NIBRS rules. Official statistics for these and other NIBRS categories can be found on WASPC & FBI websites once available.





City of Spokane
Neva-Wood District (P3)
Selected Crime Codes
2020-08-09 to 2020-08-15
 Prepared By:
 Crime Analysis Unit
 Spokane Police Department

Legend

NIBRS Events



Criminal Homicide



Rape



Robbery Commercial



Robbery Person



Aggravated Assault



Burglary Residential



Burglary Garage



Burglary Commercial



Vehicle Prowling



Vehicle Theft



Arson



Cases Represent LERMS Crime Codes
 Points may indicate multiple events
 Note: Veh Prowl is only Larceny displayed

For Additional Information on
 Incidents pertaining to an
 Area, Trend, or Pattern
 Contact Information Analysis

0 0.2 0.4 0.8 Miles



THIS IS NOT A LEGAL DOCUMENT.
 The information shown on this map is compiled
 from various sources and is subject to constant
 revision. Information shown on this map should
 not be used to determine the location of facilities
 in relationship to property lines, section lines,
 streets, etc.

Sunday - Saturday

8/9/2020 TO 8/15/2020

NE - Neva-Wood District (P3)



| A/C | Offense Statute | Address | Reported Date | Dist |
|---------------|--|---------------------------|---------------|------|
| SPB3NL | | | | |
| C | ARSON 2D | N NAPA ST / E HOUSTON AVE | 8/13/2020 | P4 |
| A | ARSON 2D | 100 E FRANCIS AVE | 8/14/2020 | P3 |
| C | ASSAULT 2D | 8400 N NEVADA ST | 8/15/2020 | P4 |
| C | ASSAULT OF A CHILD 3D WEAPON OR NEGLIGENT INJURY | 7900 N SHENANDOAH CT | 8/9/2020 | P3 |
| C | BURGLARY 2D COMMERCIAL | 9200 N NEVADA ST | 8/14/2020 | P4 |
| C | BURGLARY 2D GARAGE | 1700 E LINCOLN RD | 8/14/2020 | P3 |
| C | BURGLARY 2D GARAGE | 8400 N NEVADA ST | 8/15/2020 | P4 |
| C | MAIL THEFT | 900 E WALTON AVE | 8/12/2020 | P3 |
| C | MURDER 2D | 900 E PRINCETON AVE | 8/13/2020 | P4 |
| C | RESIDENTIAL BURGLARY | 500 E MAXINE AVE | 8/14/2020 | P2 |
| C | ROBBERY 1D PERSON | 600 E MAGNESIUM RD | 8/11/2020 | P4 |
| C | THEFT 1D FROM BUILDING | 5600 N LIDGERWOOD ST | 8/13/2020 | P3 |
| C | THEFT 2D ALL OTHER | 700 E BEACON AVE | 8/11/2020 | P3 |
| C | THEFT 2D ALL OTHER | 600 E ST THOMAS MOORE WAY | 8/13/2020 | P3 |
| C | THEFT 2D FROM BUILDING | 9200 N COLTON ST | 8/9/2020 | P3 |
| C | THEFT 2D FROM BUILDING | 4600 N NEVADA ST | 8/12/2020 | P3 |
| C | THEFT 2D FROM BUILDING | 600 E MAGNESIUM RD | 8/14/2020 | P3 |
| C | THEFT 2D FROM BUILDING | 500 E MAXINE AVE | 8/14/2020 | P2 |
| C | THEFT 3D ALL OTHER | 700 E GORDON AVE | 8/10/2020 | P3 |
| C | THEFT 3D ALL OTHER | 1900 E FRANCIS AVE | 8/11/2020 | P3 |
| C | THEFT 3D ALL OTHER | 9600 N DIVISION ST | 8/14/2020 | P3 |
| C | THEFT 3D CITY ALL OTHER | 9200 N NEVADA ST | 8/9/2020 | P3 |
| C | THEFT 3D CITY FROM BUILDING | 0 E WEILE AVE | 8/10/2020 | P3 |
| C | THEFT 3D CITY SHOPLIFTING | 9200 N NEVADA ST | 8/11/2020 | P3 |
| C | THEFT 3D FROM BUILDING | 300 E FRANCIS AVE | 8/9/2020 | P3 |
| C | THEFT 3D FROM BUILDING | 3100 N DIVISION ST | 8/12/2020 | P3 |
| C | THEFT 3D FROM MOTOR VEHICLE | 900 E SHARPSBURG AVE | 8/9/2020 | P3 |
| A | THEFT 3D FROM MOTOR VEHICLE | 5600 N LIDGERWOOD ST | 8/10/2020 | P3 |
| C | THEFT 3D FROM MOTOR VEHICLE | 9600 N NEWPORT HWY | 8/13/2020 | P3 |
| C | THEFT 3D FROM MOTOR VEHICLE | 400 E PRINCETON AVE | 8/13/2020 | P3 |
| C | THEFT 3D FROM MOTOR VEHICLE | 6000 N STANDARD ST | 8/15/2020 | P3 |
| C | THEFT 3D SHOPLIFTING | 9200 N NEVADA ST | 8/9/2020 | P3 |
| C | THEFT 3D SHOPLIFTING | 9100 N NEWPORT HWY | 8/10/2020 | P3 |
| C | THEFT 3D SHOPLIFTING | 5500 N DIVISION ST | 8/11/2020 | P3 |
| C | THEFT 3D SHOPLIFTING | 5500 N DIVISION ST | 8/11/2020 | P3 |
| C | THEFT 3D SHOPLIFTING | 5500 N DIVISION ST | 8/11/2020 | P3 |
| C | THEFT 3D SHOPLIFTING | 8000 N DIVISION ST | 8/12/2020 | P3 |
| C | THEFT 3D SHOPLIFTING | 6600 N DIVISION ST | 8/14/2020 | P3 |

For protection of victim privacy, the entire address on sexual assault crimes has been redacted.

| <u>A/C</u> | <u>Offense Statute</u> | <u>Address</u> | <u>Reported Date</u> | <u>Dist</u> |
|-------------------|----------------------------------|-----------------------------|-----------------------------|--------------------|
| C | THEFT 3D SHOPLIFTING | 4700 N DIVISION ST | 8/15/2020 | P3 |
| C | THEFT 3D SHOPLIFTING | 9200 N NEVADA ST | 8/15/2020 | P4 |
| C | THEFT OF A FIREARM FROM BUILDING | 1100 E QUEEN AVE | 8/11/2020 | P3 |
| C | THEFT OF MOTOR VEHICLE | N COLTON ST / E FRANCIS AVE | 8/14/2020 | P2 |

SPB3WH

| | | | | |
|---|----------------------------------|----------------------|-----------|----|
| C | THEFT 3D CITY FROM MOTOR VEHICLE | 1700 E WELLESLEY AVE | 8/12/2020 | P4 |
| C | THEFT 3D FROM MOTOR VEHICLE | 1600 E JOSEPH AVE | 8/12/2020 | P3 |

POLICE SUMMARY - Ending: Saturday, August 15, 2020



NE - Northeast District (P4)

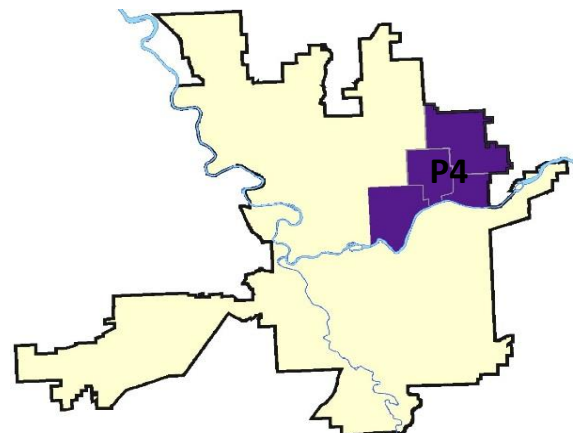
Preliminary IBR Counts

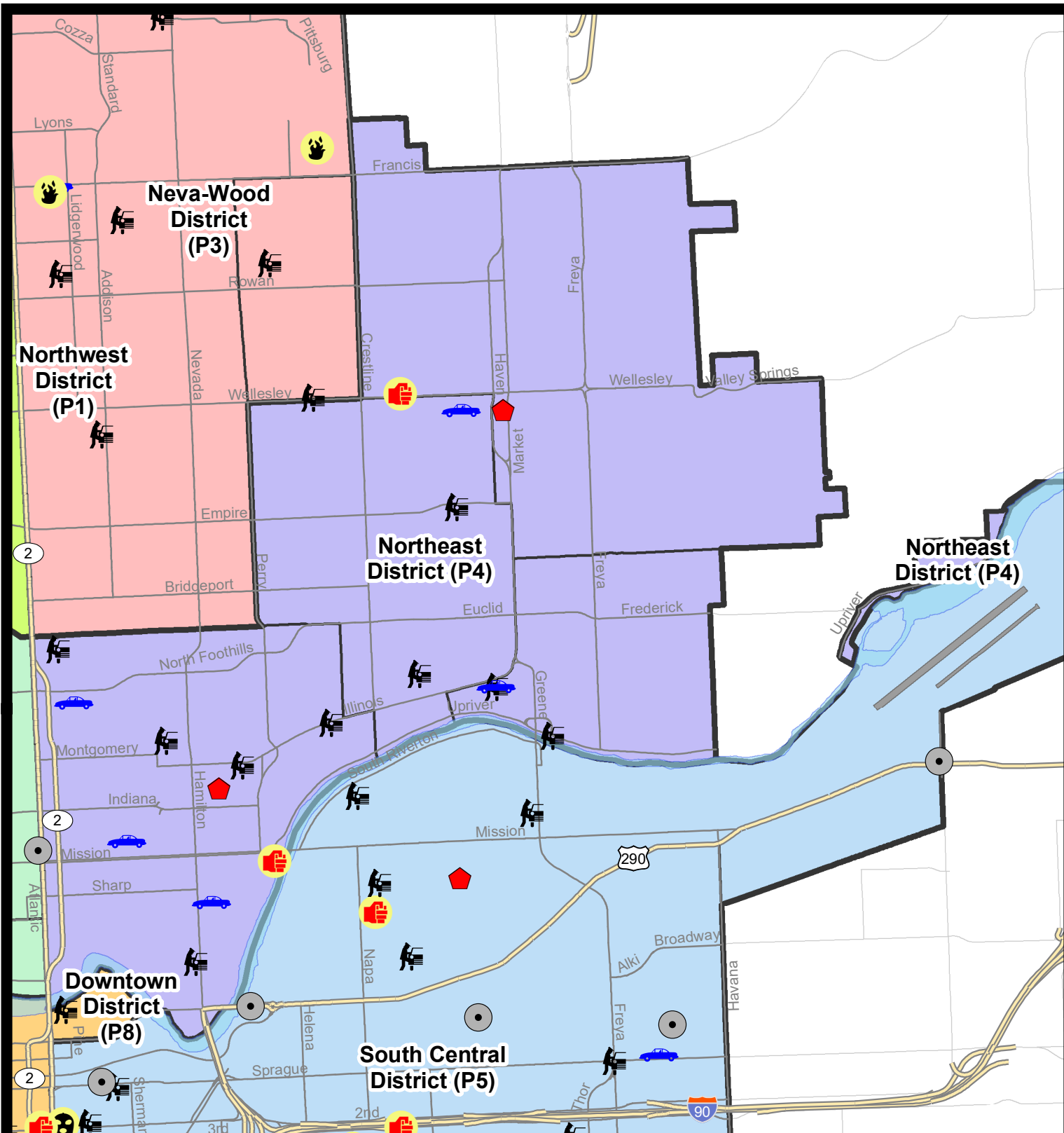
| NIBRS Categories (Part 1 Selected) | | 7 Day Comparison | | | 28 Day Comparison | | | YTD Comparison | | |
|------------------------------------|-----------------------------|-----------------------|-------|----------|----------------------|-------|-----------------------|----------------|-------|---------|
| | | Current | Prior | Percent | Current | Prior | Percent | Current | Prior | Percent |
| Violent | Criminal Homicide | 0 | 0 | | 0 | 0 | | 1 | 0 | |
| | Rape | 0 | 0 | | 1 | 3 | -66.67% | 17 | 28 | -39.29% |
| | Robbery - Commercial | 0 | 0 | | 1 | 2 | -50.00% | 4 | 10 | -60.00% |
| | Robbery - Person | 0 | 0 | | 1 | 2 | -50.00% | 18 | 18 | 0.00% |
| | Aggravated Assault - Non DV | 1 | 3 | -66.67% | 6 | 9 | -33.33% | 54 | 55 | -1.82% |
| | Aggravated Assault - DV | 1 | 0 | | 10 | 3 | 233.33% | 29 | 31 | -6.45% |
| Violent Total: | | 2 | 3 | -33.33% | 19 | 19 | 0.00% | 123 | 142 | -13.38% |
| Property | Burglary - Residential | 2 | 1 | 100.00% | 6 | 14 | -57.14% | 90 | 96 | -6.25% |
| | Burglary Garage | 0 | 2 | -100.00% | 4 | 7 | -42.86% | 48 | 33 | 45.45% |
| | Burglary Commercial | 0 | 0 | | 2 | 7 | -71.43% | 30 | 33 | -9.09% |
| | Larceny | 26 | 24 | 8.33% | 105 | 91 | 15.38% | 770 | 1003 | -23.23% |
| | Vehicle Theft | 5 | 4 | 25.00% | 19 | 12 | 58.33% | 129 | 177 | -27.12% |
| | Arson | 0 | 1 | -100.00% | 1 | 1 | 0.00% | 10 | 4 | 150.00% |
| Property Total: | | 33 | 32 | 3.13% | 137 | 132 | 3.79% | 1077 | 1346 | -19.99% |
| Preliminary Part 1 Crime Totals: | | 35 | 35 | 0.00% | 156 | 151 | 3.31% | 1200 | 1488 | -19.35% |
| Current 7 Day Period: | | 8/9/2020 - 8/15/2020 | | | Prior 7 Day Period: | | 8/2/2020 - 8/8/2020 | | | |
| Current 28 Day Period: | | 7/19/2020 - 8/15/2020 | | | Prior 28 Day Period: | | 6/21/2020 - 7/18/2020 | | | |
| Current YTD Day Period: | | 1/1/2020 - 8/15/2020 | | | Prior YTD Period: | | 1/1/2019 - 8/15/2019 | | | |

Prepared by SPD Crime Analysis Office - Monday, August 17, 2020

NOTE: SPD moved from UCR to the NIBRS reporting standard on 10/4/16 following the transition to a new RMS System. [Numbers on CompStat reports prior to this date should not be used as a comparison to those on this report.](#) Additional info on these reporting standards can be found on the FBI website: <https://ucr.fbi.gov/nibrs-overview>

This chart represents Preliminary counts of selected crime categories from Police Case Reports. Full statistical analysis to determine the confidence level of this data has not been performed. The % change columns on the preliminary counts differ from the percentage change on the NIBRS crime report, sometimes significantly. The CompStat report is designed for operational use and includes only selected NIBRS categories and coding less complex than full NIBRS rules. Official statistics for these and other NIBRS categories can be found on WASPC & FBI websites once available.





City of Spokane
Northeast District (P4)
Selected Crime Codes
2020-08-09 to 2020-08-15
 Prepared By:
 Crime Analysis Unit
 Spokane Police Department

Legend

| | | |
|--------------------|----------------------|---------------------|
| Criminal Homicide | Robbery Person | Burglary Commercial |
| Rape | Aggravated Assault | Vehicle Prowling |
| Robbery Commercial | Burglary Residential | Vehicle Theft |
| | Burglary Garage | Arson |

*Cases Represent LERMS Crime Codes
 Points may indicate multiple events
 Note: Veh Prowl is only Larceny displayed*

0 0.2 0.4 0.8 Miles

Geographic Information System

SPokane Police

For Additional Information on Incidents pertaining to an Area, Trend, or Pattern Contact Information Analysis

THIS IS NOT A LEGAL DOCUMENT. The information shown on this map is compiled from various sources and is subject to constant revision. Information shown on this map should not be used to determine the location of facilities in relationship to property lines, section lines, streets, etc.

Sunday - Saturday

8/9/2020 TO 8/15/2020

NE - Northeast District (P4)



| A/C | Offense Statute | Address | Reported Date | Dist |
|---------------|--|------------------------------|---------------|------|
| SPB4BE | | | | |
| C | THEFT 2D FROM BUILDING | 1700 E LACROSSE AVE | 8/12/2020 | P4 |
| C | THEFT 2D FROM MOTOR VEHICLE | 2700 E GARLAND AVE | 8/14/2020 | P4 |
| C | THEFT 3D FROM MOTOR VEHICLE | 2700 N ALTAMONT ST | 8/15/2020 | P2 |
| C | THEFT OF MOTOR VEHICLE | 2800 E HOFFMAN AVE | 8/9/2020 | P4 |
| SPB4HI | | | | |
| C | ASSAULT 2D | 4700 N ALTAMONT ST | 8/15/2020 | P4 |
| C | MAIL THEFT | 2900 E BROAD AVE | 8/10/2020 | P4 |
| C | RESIDENTIAL BURGLARY | 3000 E HOFFMAN AVE | 8/10/2020 | P4 |
| C | THEFT 2D ALL OTHER | 2900 E DIAMOND AVE | 8/9/2020 | P4 |
| C | THEFT 3D ALL OTHER | 4300 E PRINCETON AVE | 8/9/2020 | P4 |
| C | THEFT 3D CITY SHOPLIFTING | 5000 N MARKET ST | 8/10/2020 | P4 |
| C | THEFT 3D FROM BUILDING | 4300 E LONGFELLOW AVE | 8/13/2020 | P4 |
| C | THEFT 3D VEHICLE PARTS AND ACCESSORIES | 5800 N COOK ST | 8/14/2020 | P4 |
| C | THEFT OF A FIREARM FROM BUILDING | 3000 E HOFFMAN AVE | 8/10/2020 | P4 |
| SPB4LO | | | | |
| C | ASSAULT 1D | 1400 E MISSION AVE | 8/15/2020 | P4 |
| C | BURGLARY 1D FROM RESIDENCE | 2000 N COLUMBUS ST | 8/11/2020 | P3 |
| C | THEFT 2D ALL OTHER | 1500 E ILLINOIS AVE | 8/15/2020 | P4 |
| C | THEFT 2D FROM BUILDING | 100 E BALDWIN AVE | 8/12/2020 | P2 |
| C | THEFT 2D FROM MOTOR VEHICLE | 2200 N CINCINNATI ST | 8/13/2020 | P4 |
| C | THEFT 2D FROM MOTOR VEHICLE | 1200 E ILLINOIS AVE | 8/14/2020 | P4 |
| C | THEFT 3D ALL OTHER | 2800 N MAYFAIR ST | 8/11/2020 | P4 |
| C | THEFT 3D ALL OTHER | 900 E SHARP AVE | 8/15/2020 | P4 |
| C | THEFT 3D FROM BUILDING | 2400 N NEVADA ST | 8/13/2020 | P4 |
| A | THEFT 3D FROM MOTOR VEHICLE | 1800 E ILLINOIS AVE | 8/9/2020 | P4 |
| C | THEFT 3D FROM MOTOR VEHICLE | 2900 N MAYFAIR ST | 8/10/2020 | P4 |
| A | THEFT 3D FROM MOTOR VEHICLE | 800 N CINCINNATI ST | 8/15/2020 | P4 |
| C | THEFT 3D SHOPLIFTING | 200 E NORTH FOOTHILLS DR | 8/9/2020 | P4 |
| C | THEFT 3D VEHICLE PARTS AND ACCESSORIES | 1600 E ILLINOIS AVE | 8/13/2020 | P4 |
| C | THEFT OF A FIREARM FROM BUILDING | 2000 N COLUMBUS ST | 8/11/2020 | P3 |
| C | THEFT OF MOTOR VEHICLE | E AUGUSTA AVE / N ADDISON ST | 8/12/2020 | P1 |
| C | THEFT OF MOTOR VEHICLE | 200 E NORTH FOOTHILLS DR | 8/12/2020 | P4 |
| C | THEFT OF MOTOR VEHICLE | 900 E BOONE AVE | 8/14/2020 | P4 |
| SPB4MI | | | | |
| C | THEFT 3D FROM MOTOR VEHICLE | 2600 N MARKET ST | 8/11/2020 | P4 |
| C | THEFT 3D FROM MOTOR VEHICLE | 3200 E UPRIVER DR | 8/14/2020 | Oth |
| C | THEFT 3D VEHICLE PARTS AND ACCESSORIES | 2600 N MARKET ST | 8/14/2020 | P1 |

For protection of victim privacy, the entire address on sexual assault crimes has been redacted.

| <u>A/C</u> | <u>Offense Statute</u> | <u>Address</u> | <u>Reported Date</u> | <u>Dist</u> |
|-------------------|-------------------------------|-----------------------|-----------------------------|--------------------|
| A | THEFT OF MOTOR VEHICLE | 2600 N MARKET ST | 8/11/2020 | P4 |

SPOKANE POLICE DEPARTMENT



SOUTH **Police Service Area**

PSA Commander

Captain Tracie Meidl

South Central District (P5)

Southeast District (P6)

Southwest District (P7)



POLICE SUMMARY - Ending: Saturday, August 15, 2020

SOUTH PRECINCT (P5, P6, and P7)



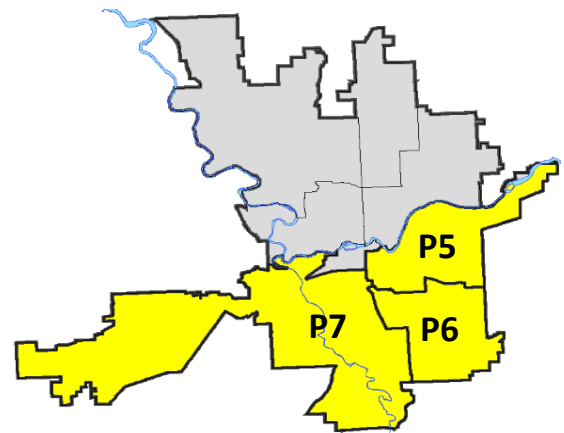
Preliminary IBR Counts

| NIBRS Categories (Part 1 Selected) | | 7 Day Comparison | | | 28 Day Comparison | | | YTD Comparison | | |
|------------------------------------|-----------------------------|-----------------------|-------|----------|----------------------|-------|-----------------------|----------------|-------|---------|
| | | Current | Prior | Percent | Current | Prior | Percent | Current | Prior | Percent |
| Violent | Criminal Homicide | 0 | 1 | -100.00% | 1 | 0 | | 1 | 2 | -50.00% |
| | Rape | 2 | 3 | -33.33% | 6 | 7 | -14.29% | 40 | 40 | 0.00% |
| | Robbery - Commercial | 1 | 0 | | 2 | 0 | | 9 | 6 | 50.00% |
| | Robbery - Person | 1 | 1 | 0.00% | 6 | 4 | 50.00% | 37 | 43 | -13.95% |
| | Aggravated Assault - Non DV | 4 | 1 | 300.00% | 13 | 14 | -7.14% | 87 | 100 | -13.00% |
| | Aggravated Assault - DV | 0 | 0 | | 2 | 6 | -66.67% | 61 | 72 | -15.28% |
| Violent Total: | | 8 | 6 | 33.33% | 30 | 31 | -3.23% | 235 | 263 | -10.65% |
| Property | Burglary - Residential | 7 | 2 | 250.00% | 23 | 24 | -4.17% | 191 | 174 | 9.77% |
| | Burglary Garage | 6 | 2 | 200.00% | 19 | 19 | 0.00% | 139 | 134 | 3.73% |
| | Burglary Commercial | 5 | 2 | 150.00% | 11 | 10 | 10.00% | 108 | 91 | 18.68% |
| | Larceny | 93 | 57 | 63.16% | 278 | 259 | 7.34% | 1833 | 1869 | -1.93% |
| | Vehicle Theft | 6 | 10 | -40.00% | 30 | 33 | -9.09% | 249 | 219 | 13.70% |
| | Arson | 1 | 0 | | 3 | 3 | 0.00% | 19 | 10 | 90.00% |
| Property Total: | | 118 | 73 | 61.64% | 364 | 348 | 4.60% | 2539 | 2497 | 1.68% |
| Preliminary Part 1 Crime Totals: | | 126 | 79 | 59.49% | 394 | 379 | 3.96% | 2774 | 2760 | 0.51% |
| Current 7 Day Period: | | 8/9/2020 - 8/15/2020 | | | Prior 7 Day Period: | | 8/2/2020 - 8/8/2020 | | | |
| Current 28 Day Period: | | 7/19/2020 - 8/15/2020 | | | Prior 28 Day Period: | | 6/21/2020 - 7/18/2020 | | | |
| Current YTD Day Period: | | 1/1/2020 - 8/15/2020 | | | Prior YTD Period: | | 1/1/2019 - 8/15/2019 | | | |

Prepared by SPD Crime Analysis Office - Monday, August 17, 2020

NOTE: SPD moved from UCR to the NIBRS reporting standard on 10/4/16 following the transition to a new RMS System. Numbers on CompStat reports prior to this date should not be used as a comparison to those on this report. Additional info on these reporting standards can be found on the FBI website: <https://ucr.fbi.gov/nibrs-overview>

This chart represents Preliminary counts of selected crime categories from Police Case Reports. Full statistical analysis to determine the confidence level of this data has not been performed. The % change columns on the preliminary counts differ from the percentage change on the NIBRS crime report, sometimes significantly. The CompStat report is designed for operational use and includes only selected NIBRS categories and coding less complex than full NIBRS rules. Official statistics for these and other NIBRS categories can be found on WASPC & FBI websites once available.



POLICE SUMMARY - Ending: Saturday, August 15, 2020



SE - South Central District (P5)

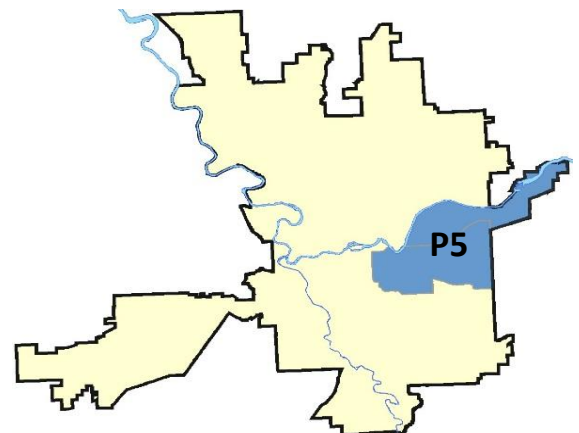
Preliminary IBR Counts


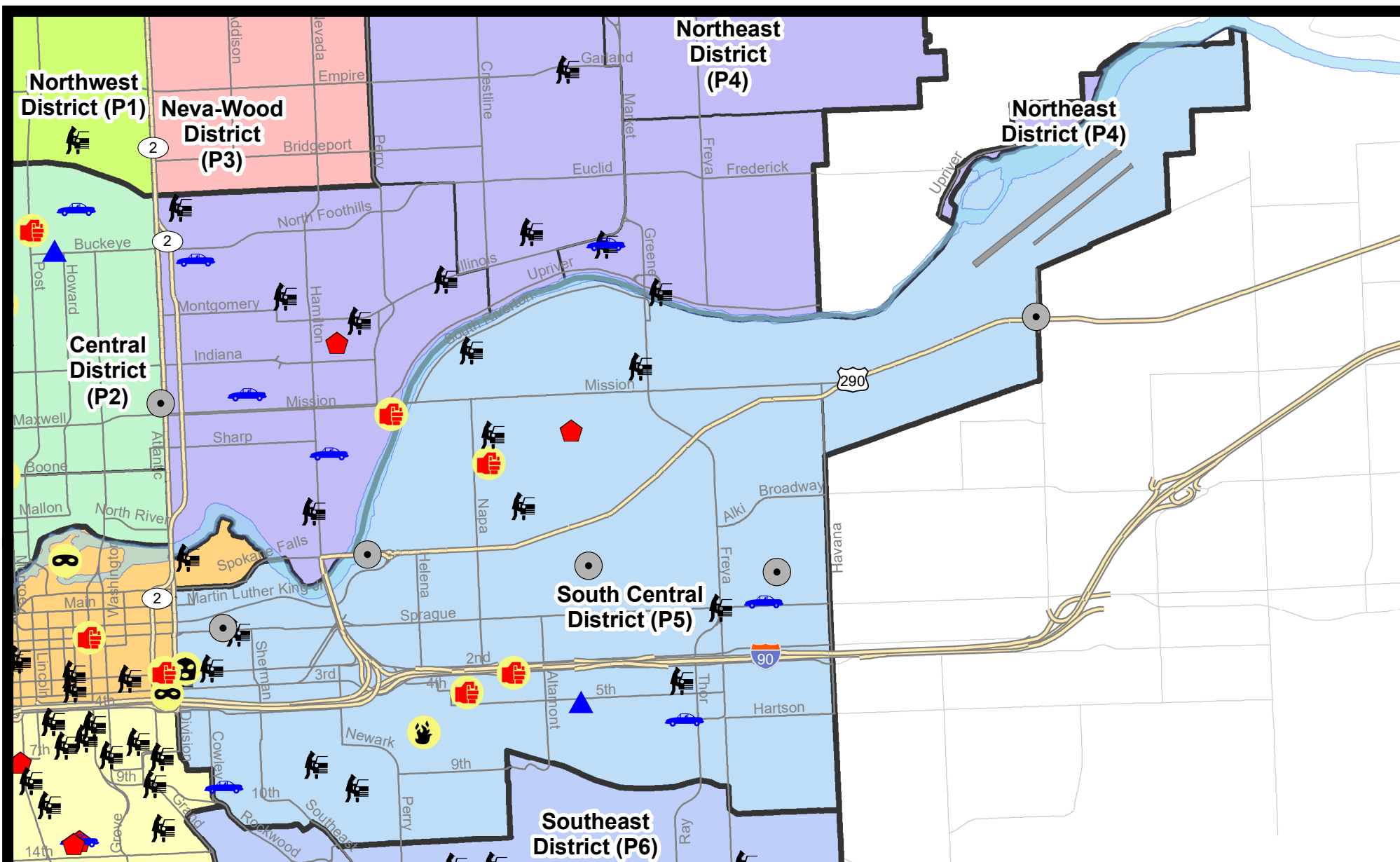
| NIBRS Categories (Part 1 Selected) | | 7 Day Comparison | | | 28 Day Comparison | | | YTD Comparison | | |
|---|-----------------------------|-----------------------|-------|----------|-----------------------------|-------|-----------------------|----------------|-------|----------|
| | | Current | Prior | Percent | Current | Prior | Percent | Current | Prior | Percent |
| Violent | Criminal Homicide | 0 | 0 | | 0 | 0 | | 0 | 2 | -100.00% |
| | Rape | 0 | 2 | -100.00% | 2 | 3 | -33.33% | 13 | 16 | -18.75% |
| | Robbery - Commercial | 1 | 0 | | 2 | 0 | | 3 | 3 | 0.00% |
| | Robbery - Person | 0 | 1 | -100.00% | 2 | 2 | 0.00% | 15 | 24 | -37.50% |
| | Aggravated Assault - Non DV | 3 | 0 | | 8 | 8 | 0.00% | 50 | 45 | 11.11% |
| | Aggravated Assault - DV | 0 | 0 | | 1 | 4 | -75.00% | 28 | 35 | -20.00% |
| Violent Total: | | 4 | 3 | 33.33% | 15 | 17 | -11.76% | 109 | 125 | -12.80% |
| Property | Burglary - Residential | 1 | 0 | | 3 | 14 | -78.57% | 65 | 47 | 38.30% |
| | Burglary Garage | 1 | 0 | | 4 | 3 | 33.33% | 22 | 25 | -12.00% |
| | Burglary Commercial | 5 | 0 | | 8 | 8 | 0.00% | 58 | 52 | 11.54% |
| | Larceny | 24 | 15 | 60.00% | 74 | 92 | -19.57% | 621 | 698 | -11.03% |
| | Vehicle Theft | 3 | 4 | -25.00% | 17 | 10 | 70.00% | 101 | 104 | -2.88% |
| | Arson | 1 | 0 | | 1 | 2 | -50.00% | 8 | 7 | 14.29% |
| Property Total: | | 35 | 19 | 84.21% | 107 | 129 | -17.05% | 875 | 933 | -6.22% |
| Preliminary Part 1 Crime Totals: | | 39 | 22 | 77.27% | 122 | 146 | -16.44% | 984 | 1058 | -6.99% |
| Current 7 Day Period: | | 8/9/2020 - 8/15/2020 | | | Prior 7 Day Period: | | 8/2/2020 - 8/8/2020 | | | |
| Current 28 Day Period: | | 7/19/2020 - 8/15/2020 | | | Prior 28 Day Period: | | 6/21/2020 - 7/18/2020 | | | |
| Current YTD Day Period: | | 1/1/2020 - 8/15/2020 | | | Prior YTD Period: | | 1/1/2019 - 8/15/2019 | | | |

Prepared by SPD Crime Analysis Office - Monday, August 17, 2020

NOTE: SPD moved from UCR to the NIBRS reporting standard on 10/4/16 following the transition to a new RMS System. [Numbers on CompStat reports prior to this date should not be used as a comparison to those on this report.](#) Additional info on these reporting standards can be found on the FBI website: <https://ucr.fbi.gov/nibrs-overview>

This chart represents Preliminary counts of selected crime categories from Police Case Reports. Full statistical analysis to determine the confidence level of this data has not been performed. The % change columns on the preliminary counts differ from the percentage change on the NIBRS crime report, sometimes significantly. The CompStat report is designed for operational use and includes only selected NIBRS categories and coding less complex than full NIBRS rules. Official statistics for these and other NIBRS categories can be found on WASPC & FBI websites once available.


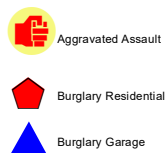





City of Spokane
South Central District (P5)
Selected
Crime Types
2020-08-09 to 2020-08-15
 Prepared By:
 Crime Analysis Unit
 Spokane Police Department

Legend

NIBRS Events



Cases Represent LERMS Crime Codes
 Points may indicate multiple events
 Note: Veh Prowl is only Larceny category displayed



For Additional Information on Incidents
 pertaining to an Area, Trend, or Pattern
 Contact Information Analysis

0 0.2 0.4 0.6 0.8 1 Miles



THIS IS NOT A LEGAL DOCUMENT:
 The information shown on this map is compiled
 from various sources and is subject to constant
 revision. Information shown on this map should
 not be used to determine the location of facilities
 in relationship to property lines, section lines,
 streets, etc.

Sunday - Saturday

8/9/2020 TO 8/15/2020

SE - South Central District (P5)



| A/C | Offense Statute | Address | Reported Date | Dist |
|----------------------|--|-------------------------------|---------------|------|
| <u>SPC5EC</u> | | | | |
| C | ARSON 2D | S HELENA ST / E HARTSON AVE | 8/11/2020 | P5 |
| C | BURGLARY 2D COMMERCIAL | 3900 E MAIN AVE | 8/9/2020 | P6 |
| C | BURGLARY 2D COMMERCIAL | 2700 E FERRY AVE | 8/9/2020 | P6 |
| C | BURGLARY 2D COMMERCIAL | 200 E SPRAGUE AVE | 8/12/2020 | P5 |
| C | BURGLARY 2D COMMERCIAL | N IRON CT / E TRENT AVE | 8/14/2020 | P5 |
| C | BURGLARY 2D GARAGE | 2600 E 5TH AVE | 8/10/2020 | P5 |
| C | DRIVE BY SHOOTING | 1800 E 4TH AVE | 8/15/2020 | P6 |
| C | HARASSMENT FELONY WEAPON INVOLVED | S LEE ST / E 3RD AVE | 8/14/2020 | P6 |
| C | MAIL THEFT | 1900 E SPRAGUE AVE | 8/11/2020 | P5 |
| C | MAIL THEFT | 800 S SHERMAN ST | 8/14/2020 | P5 |
| C | ROBBERY 1D COMMERCIAL | 100 S DIVISION ST | 8/11/2020 | P8 |
| C | THEFT 2D FROM MOTOR VEHICLE | N FREYA ST / E SPRAGUE AVE | 8/9/2020 | P5 |
| C | THEFT 2D FROM MOTOR VEHICLE | 400 S THOR ST | 8/13/2020 | P5 |
| C | THEFT 3D ALL OTHER | 3800 E BOONE AVE | 8/13/2020 | P5 |
| C | THEFT 3D ALL OTHER | 1900 E 14TH AVE | 8/15/2020 | P5 |
| C | THEFT 3D CITY FROM BUILDING | 500 S ARTHUR ST | 8/13/2020 | P6 |
| C | THEFT 3D FROM BUILDING | 700 E 2ND AVE | 8/15/2020 | P5 |
| C | THEFT 3D FROM MOTOR VEHICLE | 1000 E 10TH AVE | 8/11/2020 | P5 |
| C | THEFT 3D FROM MOTOR VEHICLE | 400 E SPRAGUE AVE | 8/12/2020 | P5 |
| C | THEFT 3D FROM MOTOR VEHICLE | 200 S DIVISION ST | 8/13/2020 | P5 |
| C | THEFT 3D FROM MOTOR VEHICLE | 200 E 2ND AVE | 8/14/2020 | P5 |
| C | THEFT 3D FROM MOTOR VEHICLE | E 8TH AVE / S GARFIELD ST | 8/15/2020 | P5 |
| C | THEFT 3D SHOPLIFTING | 800 S PERRY ST | 8/11/2020 | P5 |
| C | THEFT 3D SHOPLIFTING | 400 S THOR ST | 8/13/2020 | P6 |
| C | THEFT 3D SHOPLIFTING | 700 E 2ND AVE | 8/15/2020 | P5 |
| C | THEFT 3D VEHICLE PARTS AND ACCESSORIES | 4000 E 5TH AVE | 8/11/2020 | P5 |
| C | THEFT OF MOTOR VEHICLE | 200 E ROCKWOOD BLVD | 8/9/2020 | P4 |
| C | THEFT OF MOTOR VEHICLE | S RALPH ST / E HARTSON AVE | 8/10/2020 | P6 |
| C | THEFT OF MOTOR VEHICLE | 3800 E SPRAGUE AVE | 8/13/2020 | P6 |
| <u>SPC5GP</u> | | | | |
| C | ASSAULT 2D | N CRESTLINE ST / E DESMET AVE | 8/9/2020 | P6 |
| C | BURGLARY 2D COMMERCIAL | 5600 E TRENT AVE | 8/11/2020 | P5 |
| C | BURGLARY 2D FENCED AREA | 800 N NAPA ST | 8/11/2020 | P5 |
| A | BURGLARY 2D FENCED AREA | 4800 E SURRO AVE | 8/12/2020 | P5 |
| C | RESIDENTIAL BURGLARY | 2600 E SHARP AVE | 8/14/2020 | P5 |
| C | THEFT 2D FROM MOTOR VEHICLE | 2300 E BROADWAY AVE | 8/15/2020 | P5 |
| C | THEFT 3D FROM BUILDING | 2000 E SHARP AVE | 8/13/2020 | P5 |

| <u>A/C</u> | <u>Offense Statute</u> | <u>Address</u> | <u>Reported Date</u> | <u>Dist</u> |
|-------------------|-------------------------------|---------------------------|-----------------------------|--------------------|
| C | THEFT 3D FROM MOTOR VEHICLE | 3100 E NORA AVE | 8/10/2020 | P5 |
| C | THEFT 3D FROM MOTOR VEHICLE | 2100 E SHARP AVE | 8/12/2020 | P5 |
| C | THEFT 3D FROM MOTOR VEHICLE | 1900 E SOUTH RIVERTON AVE | 8/15/2020 | P5 |

POLICE SUMMARY - Ending: Saturday, August 15, 2020



SE - Southeast District (P6)

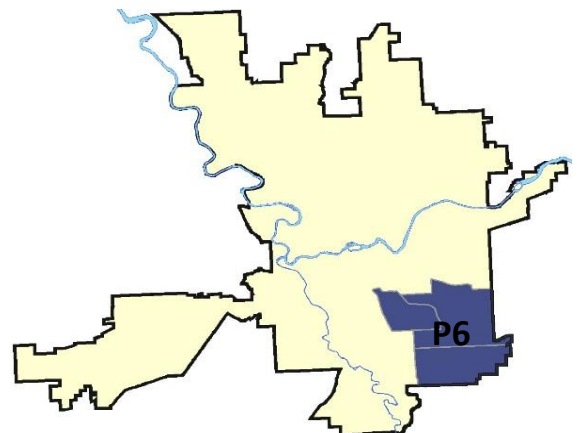
Preliminary IBR Counts

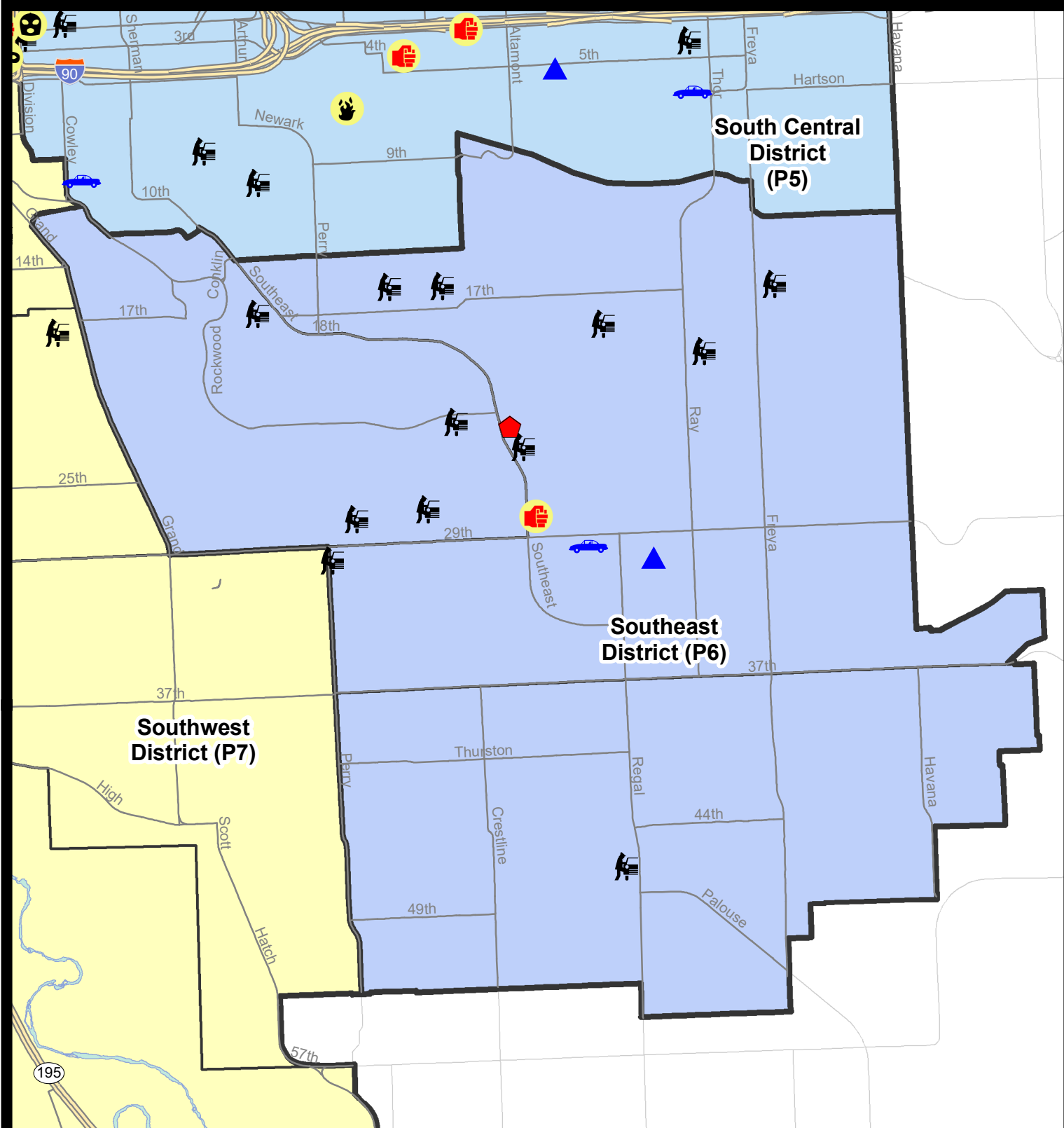
| NIBRS Categories (Part 1 Selected) | | 7 Day Comparison | | | 28 Day Comparison | | | YTD Comparison | | |
|------------------------------------|-----------------------------|-----------------------|-------|----------|----------------------|-------|-----------------------|----------------|-------|---------|
| | | Current | Prior | Percent | Current | Prior | Percent | Current | Prior | Percent |
| Violent | Criminal Homicide | 0 | 0 | | 0 | 0 | | 0 | 0 | |
| | Rape | 0 | 1 | -100.00% | 1 | 1 | 0.00% | 6 | 9 | -33.33% |
| | Robbery - Commercial | 0 | 0 | | 0 | 0 | | 4 | 2 | 100.00% |
| | Robbery - Person | 0 | 0 | | 0 | 0 | | 4 | 8 | -50.00% |
| | Aggravated Assault - Non DV | 1 | 1 | 0.00% | 2 | 1 | 100.00% | 9 | 11 | -18.18% |
| | Aggravated Assault - DV | 0 | 0 | | 0 | 1 | -100.00% | 14 | 11 | 27.27% |
| Violent Total: | | 1 | 2 | -50.00% | 3 | 3 | 0.00% | 37 | 41 | -9.76% |
| Property | Burglary - Residential | 1 | 1 | 0.00% | 7 | 3 | 133.33% | 46 | 43 | 6.98% |
| | Burglary Garage | 1 | 0 | | 6 | 7 | -14.29% | 63 | 50 | 26.00% |
| | Burglary Commercial | 0 | 1 | -100.00% | 2 | 0 | | 13 | 7 | 85.71% |
| | Larceny | 25 | 8 | 212.50% | 64 | 48 | 33.33% | 386 | 427 | -9.60% |
| | Vehicle Theft | 1 | 2 | -50.00% | 4 | 3 | 33.33% | 44 | 44 | 0.00% |
| | Arson | 0 | 0 | | 1 | 0 | | 3 | 1 | 200.00% |
| Property Total: | | 28 | 12 | 133.33% | 84 | 61 | 37.70% | 555 | 572 | -2.97% |
| Preliminary Part 1 Crime Totals: | | 29 | 14 | 107.14% | 87 | 64 | 35.94% | 592 | 613 | -3.43% |
| Current 7 Day Period: | | 8/9/2020 - 8/15/2020 | | | Prior 7 Day Period: | | 8/2/2020 - 8/8/2020 | | | |
| Current 28 Day Period: | | 7/19/2020 - 8/15/2020 | | | Prior 28 Day Period: | | 6/21/2020 - 7/18/2020 | | | |
| Current YTD Day Period: | | 1/1/2020 - 8/15/2020 | | | Prior YTD Period: | | 1/1/2019 - 8/15/2019 | | | |

Prepared by SPD Crime Analysis Office - Monday, August 17, 2020

NOTE: SPD moved from UCR to the NIBRS reporting standard on 10/4/16 following the transition to a new RMS System. [Numbers on CompStat reports prior to this date should not be used as a comparison to those on this report.](#) Additional info on these reporting standards can be found on the FBI website: <https://ucr.fbi.gov/nibrs-overview>

This chart represents Preliminary counts of selected crime categories from Police Case Reports. Full statistical analysis to determine the confidence level of this data has not been performed. The % change columns on the preliminary counts differ from the percentage change on the NIBRS crime report, sometimes significantly. The CompStat report is designed for operational use and includes only selected NIBRS categories and coding less complex than full NIBRS rules. Official statistics for these and other NIBRS categories can be found on WASPC & FBI websites once available.





City of Spokane
Southeast District (P6)
Selected Crime Codes
2020-08-09 to 2020-08-15
 Prepared By:
Crime Analysis Unit
Spokane Police Department

Legend

NIBRS Events

| | | |
|--------------------|----------------------|---------------------|
| Criminal Homicide | Robbery Person | Burglary Commercial |
| Rape | Aggravated Assault | Vehicle Prowling |
| Robbery Commercial | Burglary Residential | Vehicle Theft |
| | Burglary Garage | Arson |

For Additional Information on Incidents pertaining to an Area, Trend, or Pattern Contact Information Analysis

*Cases Represent LERMS Crime Codes
 Points may indicate multiple events
 Note: Veh Prowl is only Larceny displayed*

0 0.15 0.3 0.6 Miles

SPokane
INFORMATION

THIS IS NOT A LEGAL DOCUMENT:
 The information shown on this map is compiled from various sources and is subject to constant revision. Information shown on this map should not be used to determine the location of facilities in relationship to property lines, section lines, streets, etc.

Sunday - Saturday

8/9/2020 TO 8/15/2020

SE - Southeast District (P6)



| A/C | Offense Statute | Address | Reported Date | Dist |
|----------------------|--|-----------------------|----------------------|-------------|
| <u>SPC6LH</u> | | | | |
| C | ASSAULT 2D | 2500 E 29TH AVE | 8/10/2020 | P6 |
| C | BURGLARY 2D FENCED AREA | 2900 E 29TH AVE | 8/12/2020 | P6 |
| C | BURGLARY 2D GARAGE | 3000 E 30TH AVE | 8/11/2020 | P6 |
| C | MAIL THEFT | 3400 E 17TH AVE | 8/9/2020 | P6 |
| C | RESIDENTIAL BURGLARY | 2300 S SOUTHEAST BLVD | 8/10/2020 | P6 |
| C | THEFT 2D FROM MOTOR VEHICLE | 2300 S SOUTHEAST BLVD | 8/10/2020 | P6 |
| C | THEFT 2D FROM MOTOR VEHICLE | 1700 E 16TH AVE | 8/14/2020 | P6 |
| C | THEFT 2D SHOPLIFTING | 3200 E 18TH AVE | 8/10/2020 | P6 |
| C | THEFT 3D ALL OTHER | 2600 E 33RD AVE | 8/12/2020 | P6 |
| C | THEFT 3D ALL OTHER | 2600 E 29TH AVE | 8/14/2020 | P6 |
| C | THEFT 3D FROM MOTOR VEHICLE | 2800 E 19TH AVE | 8/9/2020 | P6 |
| C | THEFT 3D FROM MOTOR VEHICLE | 3200 E 20TH AVE | 8/9/2020 | P6 |
| A | THEFT 3D FROM MOTOR VEHICLE | 2000 E 16TH AVE | 8/11/2020 | P6 |
| C | THEFT 3D FROM MOTOR VEHICLE | 1400 E 30TH AVE | 8/14/2020 | P6 |
| C | THEFT 3D FROM MOTOR VEHICLE | 3700 E 17TH AVE | 8/14/2020 | P6 |
| C | THEFT 3D SHOPLIFTING | 2500 E 29TH AVE | 8/10/2020 | P6 |
| C | THEFT 3D SHOPLIFTING | 2500 E 29TH AVE | 8/14/2020 | P6 |
| C | THEFT 3D VEHICLE PARTS AND ACCESSORIES | 2800 E 19TH AVE | 8/9/2020 | P6 |
| C | THEFT OF MOTOR VEHICLE | 2900 S MT VERNON ST | 8/11/2020 | P6 |
| <u>SPC6RW</u> | | | | |
| C | THEFT 2D FROM MOTOR VEHICLE | 2000 E 23RD AVE | 8/9/2020 | P6 |
| C | THEFT 2D FROM MOTOR VEHICLE | 1500 E PINECREST RD | 8/12/2020 | P6 |
| A | THEFT 3D FROM MOTOR VEHICLE | 1800 E PINECREST RD | 8/9/2020 | P6 |
| C | THEFT 3D FROM MOTOR VEHICLE | 1000 E 17TH AVE | 8/12/2020 | P6 |
| <u>SPC6SG</u> | | | | |
| C | MAIL THEFT | 2600 E 38TH AVE | 8/12/2020 | P6 |
| C | THEFT 2D FROM BUILDING | 3000 E 53RD AVE | 8/9/2020 | P6 |
| C | THEFT 2D FROM MOTOR VEHICLE | 4500 S REGAL ST | 8/12/2020 | P6 |
| C | THEFT 3D ALL OTHER | 4500 S REGAL ST | 8/12/2020 | P6 |
| C | THEFT 3D ALL OTHER | 3800 E SUMAC DR | 8/14/2020 | P6 |
| C | THEFT 3D ALL OTHER | 4900 S REGAL ST | 8/14/2020 | P6 |

POLICE SUMMARY - Ending: Saturday, August 15, 2020



SW - Southwest District (P7)

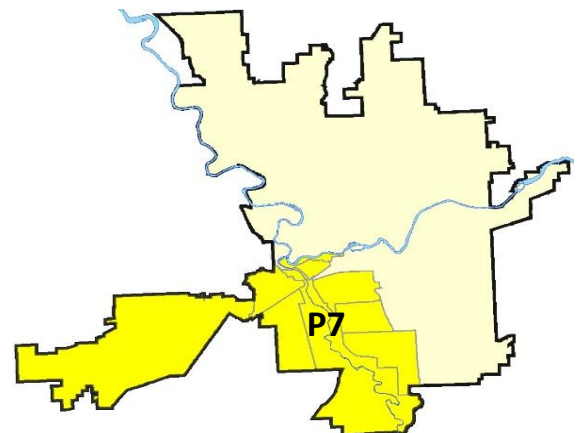
Preliminary IBR Counts

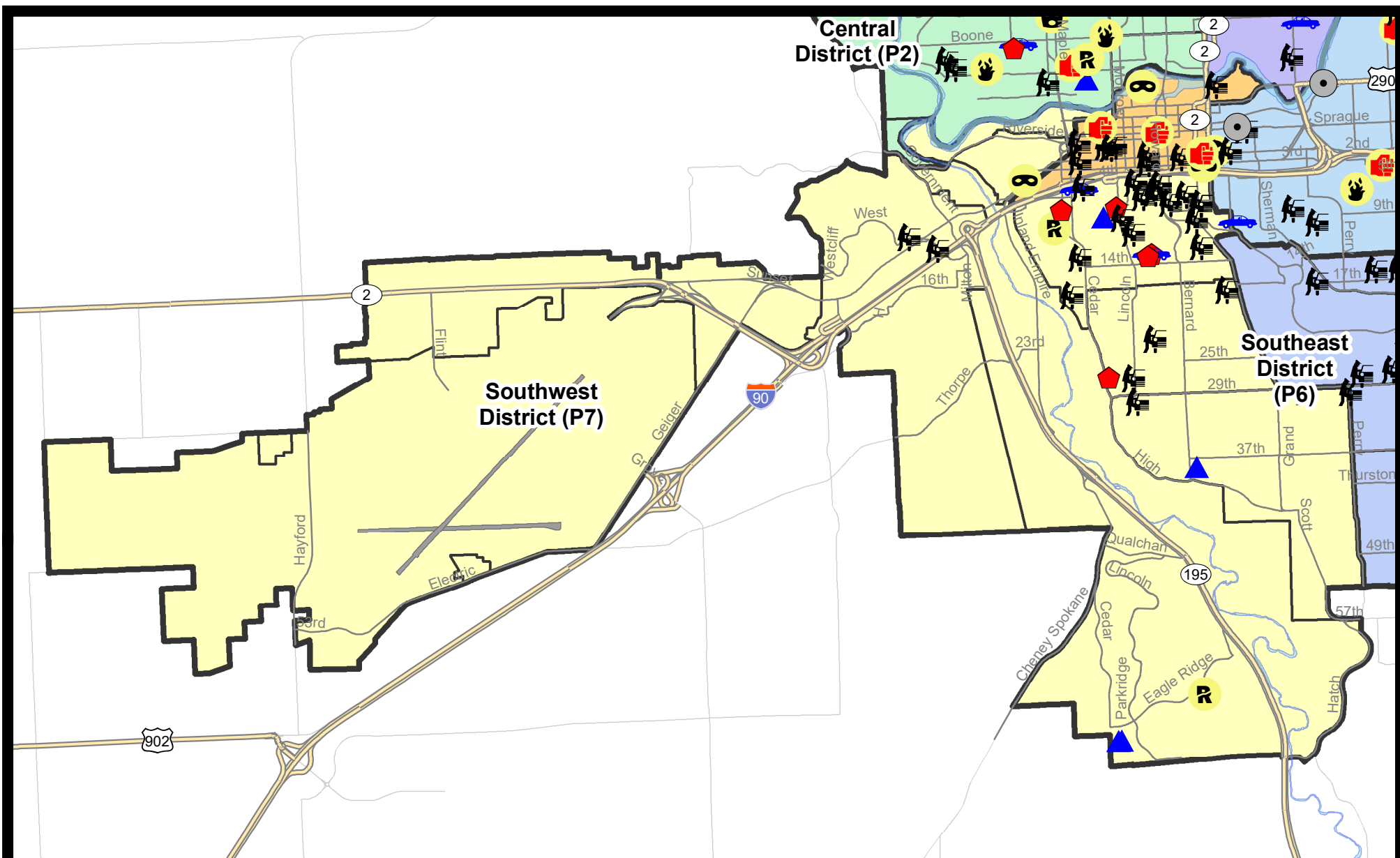
| NIBRS Categories (Part 1 Selected) | | 7 Day Comparison | | | 28 Day Comparison | | | YTD Comparison | | |
|------------------------------------|-----------------------------|-----------------------|-------|----------|----------------------|-------|-----------------------|----------------|-------|---------|
| | | Current | Prior | Percent | Current | Prior | Percent | Current | Prior | Percent |
| Violent | Criminal Homicide | 0 | 1 | -100.00% | 1 | 0 | | 1 | 0 | |
| | Rape | 2 | 0 | | 3 | 3 | 0.00% | 21 | 15 | 40.00% |
| | Robbery - Commercial | 0 | 0 | | 0 | 0 | | 2 | 1 | 100.00% |
| | Robbery - Person | 1 | 0 | | 4 | 2 | 100.00% | 18 | 11 | 63.64% |
| | Aggravated Assault - Non DV | 0 | 0 | | 3 | 5 | -40.00% | 28 | 44 | -36.36% |
| | Aggravated Assault - DV | 0 | 0 | | 1 | 1 | 0.00% | 19 | 26 | -26.92% |
| | Violent Total: | | 3 | 1 | 200.00% | 12 | 11 | 9.09% | 89 | 97 |
| Property | Burglary - Residential | 5 | 1 | 400.00% | 13 | 7 | 85.71% | 80 | 84 | -4.76% |
| | Burglary Garage | 4 | 2 | 100.00% | 9 | 9 | 0.00% | 54 | 59 | -8.47% |
| | Burglary Commercial | 0 | 1 | -100.00% | 1 | 2 | -50.00% | 37 | 32 | 15.63% |
| | Larceny | 44 | 34 | 29.41% | 140 | 119 | 17.65% | 826 | 744 | 11.02% |
| | Vehicle Theft | 2 | 4 | -50.00% | 9 | 20 | -55.00% | 104 | 71 | 46.48% |
| | Arson | 0 | 0 | | 1 | 1 | 0.00% | 8 | 2 | 300.00% |
| | Property Total: | | 55 | 42 | 30.95% | 173 | 158 | 9.49% | 1109 | 992 |
| Preliminary Part 1 Crime Totals: | | 58 | 43 | 34.88% | 185 | 169 | 9.47% | 1198 | 1089 | 10.01% |
| Current 7 Day Period: | | 8/9/2020 - 8/15/2020 | | | Prior 7 Day Period: | | 8/2/2020 - 8/8/2020 | | | |
| Current 28 Day Period: | | 7/19/2020 - 8/15/2020 | | | Prior 28 Day Period: | | 6/21/2020 - 7/18/2020 | | | |
| Current YTD Day Period: | | 1/1/2020 - 8/15/2020 | | | Prior YTD Period: | | 1/1/2019 - 8/15/2019 | | | |

Prepared by SPD Crime Analysis Office - Monday, August 17, 2020

NOTE: SPD moved from UCR to the NIBRS reporting standard on 10/4/16 following the transition to a new RMS System. [Numbers on CompStat reports prior to this date should not be used as a comparison to those on this report.](#) Additional info on these reporting standards can be found on the FBI website: <https://ucr.fbi.gov/nibrs-overview>

This chart represents Preliminary counts of selected crime categories from Police Case Reports. Full statistical analysis to determine the confidence level of this data has not been performed. The % change columns on the preliminary counts differ from the percentage change on the NIBRS crime report, sometimes significantly. The CompStat report is designed for operational use and includes only selected NIBRS categories and coding less complex than full NIBRS rules. Official statistics for these and other NIBRS categories can be found on WASPC & FBI websites once available.





City of Spokane
Southwest District (P7)
Selected
Crime Types
2020-08-09 to 2020-08-15
 Prepared By:
 Crime Analysis Unit
 Spokane Police Department

Legend

NIBRS Events



Robbery Commercial

Robbery Person

Aggravated Assault

Burglary Residential

Burglary Garage

Burglary Commercial

Vehicle Prowling

Vehicle Theft

Arson

Cases Represent LERMS Crime Codes
 Points may indicate multiple events
 Note: Veh Prowl is only Larceny category displayed



For Additional Information on Incidents
 pertaining to an Area, Trend, or Pattern
 Contact Information Analysis

0 0.2 0.4 0.6 0.8 1 1.2 1.4 1.6 Miles



THIS IS NOT A LEGAL DOCUMENT:
 The information shown on this map is compiled
 from various sources and is subject to constant
 revision. Information shown on this map should
 not be used to determine the location of facilities
 in relationship to property lines, section lines,
 streets, etc.



Sunday - Saturday

8/9/2020 TO 8/15/2020

SE - Southwest District (P7)



| A/C | Offense Statute | Address | Reported Date | Dist |
|---------------|--|--------------------------------|---------------|------|
| SPD7BA | | | | |
| C | ROBBERY 2D PERSON | W 4TH AVE / S CANNON ST | 8/9/2020 | P7 |
| C | THEFT 3D ALL OTHER | 1900 W PACIFIC AVE | 8/10/2020 | P7 |
| C | THEFT 3D ALL OTHER | 1700 W 2ND AVE | 8/11/2020 | P7 |
| SPD7CH | | | | |
| C | BURGLARY 1D FROM RESIDENCE | 700 S MAPLE ST | 8/15/2020 | P7 |
| C | BURGLARY 2D GARAGE | 1100 W 8TH AVE | 8/11/2020 | P7 |
| C | RAPE 2D | | 8/10/2020 | P7 |
| C | RESIDENTIAL BURGLARY | 1200 S WALL ST | 8/9/2020 | P7 |
| C | RESIDENTIAL BURGLARY | 1200 S WALL ST | 8/10/2020 | P7 |
| C | RESIDENTIAL BURGLARY | 1000 W 7TH AVE | 8/11/2020 | P7 |
| C | THEFT 1D ALL OTHER | 500 W SOUND AVE | 8/13/2020 | P7 |
| C | THEFT 2D ALL OTHER | 1200 S WALL ST | 8/9/2020 | P7 |
| C | THEFT 2D ALL OTHER | 700 W CLIFF DR | 8/11/2020 | P7 |
| C | THEFT 3D ALL OTHER | 1600 S MAPLE BLVD | 8/10/2020 | P7 |
| C | THEFT 3D ALL OTHER | 1100 W 8TH AVE | 8/11/2020 | P7 |
| C | THEFT 3D ALL OTHER | 700 W 14TH AVE | 8/11/2020 | P7 |
| C | THEFT 3D ALL OTHER | 1100 W 7TH AVE | 8/13/2020 | P7 |
| C | THEFT 3D ALL OTHER | 700 W 14TH AVE | 8/15/2020 | P7 |
| C | THEFT 3D FROM BUILDING | 200 W 6TH AVE | 8/15/2020 | P7 |
| C | THEFT 3D FROM MOTOR VEHICLE | 800 W 5TH AVE | 8/10/2020 | P7 |
| C | THEFT 3D FROM MOTOR VEHICLE | 1300 W 5TH AVE | 8/9/2020 | P7 |
| A | THEFT 3D FROM MOTOR VEHICLE | 1400 W 13TH AVE | 8/10/2020 | P7 |
| C | THEFT 3D FROM MOTOR VEHICLE | 100 W 8TH AVE | 8/11/2020 | P7 |
| C | THEFT 3D FROM MOTOR VEHICLE | 800 S LINCOLN PL | 8/11/2020 | P7 |
| C | THEFT 3D FROM MOTOR VEHICLE | W ROCKWOOD BLVD / S GRAND BLVD | 8/13/2020 | P7 |
| C | THEFT 3D FROM MOTOR VEHICLE | 900 S LINCOLN ST | 8/13/2020 | P7 |
| C | THEFT 3D FROM MOTOR VEHICLE | 500 W 6TH AVE | 8/13/2020 | P7 |
| C | THEFT 3D FROM MOTOR VEHICLE | 1600 S MAPLE BLVD | 8/14/2020 | P7 |
| C | THEFT 3D FROM MOTOR VEHICLE | S WASHINGTON ST / W 7TH AVE | 8/14/2020 | P7 |
| C | THEFT 3D FROM MOTOR VEHICLE | 1100 S BROWNE ST | 8/14/2020 | P7 |
| C | THEFT 3D FROM MOTOR VEHICLE | 700 W 6TH AVE | 8/14/2020 | P7 |
| C | THEFT 3D FROM MOTOR VEHICLE | 200 W 6TH AVE | 8/15/2020 | P7 |
| C | THEFT 3D FROM MOTOR VEHICLE | 100 W 8TH AVE | 8/15/2020 | P7 |
| C | THEFT 3D FROM MOTOR VEHICLE | S STEVENS ST / W 5TH AVE | 8/15/2020 | P7 |
| C | THEFT 3D VEHICLE PARTS AND ACCESSORIES | S WASHINGTON ST / W 7TH AVE | 8/14/2020 | P7 |
| C | THEFT OF A FIREARM FROM MOTOR VEHICLE | 800 W 5TH AVE | 8/13/2020 | P7 |
| A | THEFT OF A FIREARM FROM MOTOR VEHICLE | S STEVENS ST / W 5TH AVE | 8/15/2020 | P7 |

| A/C | Offense Statute | Address | Reported Date | Dist |
|----------------------|--|-------------------------|----------------------|-------------|
| C | THEFT OF MOTOR VEHICLE | 1400 W 5TH AVE | 8/9/2020 | P7 |
| C | THEFT OF MOTOR VEHICLE | 1200 S WALL ST | 8/9/2020 | P7 |
| <u>SPD7CS</u> | | | | |
| C | BURGLARY 2D GARAGE | 3900 S BROWNE ST | 8/9/2020 | P7 |
| A | THEFT 3D FROM MOTOR VEHICLE | 800 W 30TH AVE | 8/14/2020 | P7 |
| <u>SPD7LC</u> | | | | |
| C | BURGLARY 2D GARAGE | 6900 S GRANITE HILLS ST | 8/10/2020 | P7 |
| C | BURGLARY 2D GARAGE | 6900 S GRANITE HILLS ST | 8/10/2020 | P7 |
| C | RAPE 2D | | 8/12/2020 | P7 |
| C | THEFT 3D VEHICLE PARTS AND ACCESSORIES | 2300 W 16TH AVE | 8/15/2020 | P7 |
| <u>SPD7MC</u> | | | | |
| C | MAIL THEFT | 1000 W 28TH AVE | 8/13/2020 | P7 |
| A | RESIDENTIAL BURGLARY | 2600 S JEFFERSON ST | 8/12/2020 | P7 |
| C | THEFT 2D ALL OTHER | 1000 W 21ST AVE | 8/15/2020 | P7 |
| C | THEFT 2D FROM MOTOR VEHICLE | 1700 S GRAND BLVD | 8/9/2020 | P7 |
| C | THEFT 2D FROM MOTOR VEHICLE | 600 W 22ND AVE | 8/15/2020 | P7 |
| C | THEFT 3D ALL OTHER | 1000 W 17TH AVE | 8/15/2020 | P7 |
| C | THEFT 3D FROM MOTOR VEHICLE | 2600 S LINCOLN ST | 8/15/2020 | P7 |
| <u>SPD7WH</u> | | | | |
| C | THEFT 2D FROM MOTOR VEHICLE | 3300 W ROSAMOND AVE | 8/13/2020 | P7 |
| C | THEFT 3D ALL OTHER | 1000 S F ST | 8/14/2020 | P7 |
| A | THEFT 3D FROM MOTOR VEHICLE | 3100 W ROSAMOND AVE | 8/13/2020 | P7 |
| C | THEFT 3D VEHICLE PARTS AND ACCESSORIES | 1300 S WESTCLIFF PL | 8/10/2020 | P7 |
| <u>SPD7WP</u> | | | | |
| C | THEFT 3D CITY ALL OTHER | 1500 S SPOTTED RD | 8/11/2020 | P7 |
| C | THEFT 3D CITY FROM BUILDING | 1500 S SPOTTED RD | 8/12/2020 | P5 |
| C | THEFT 3D FROM BUILDING | 9000 W US 2 HWY | 8/13/2020 | P7 |

SPOKANE POLICE DEPARTMENT

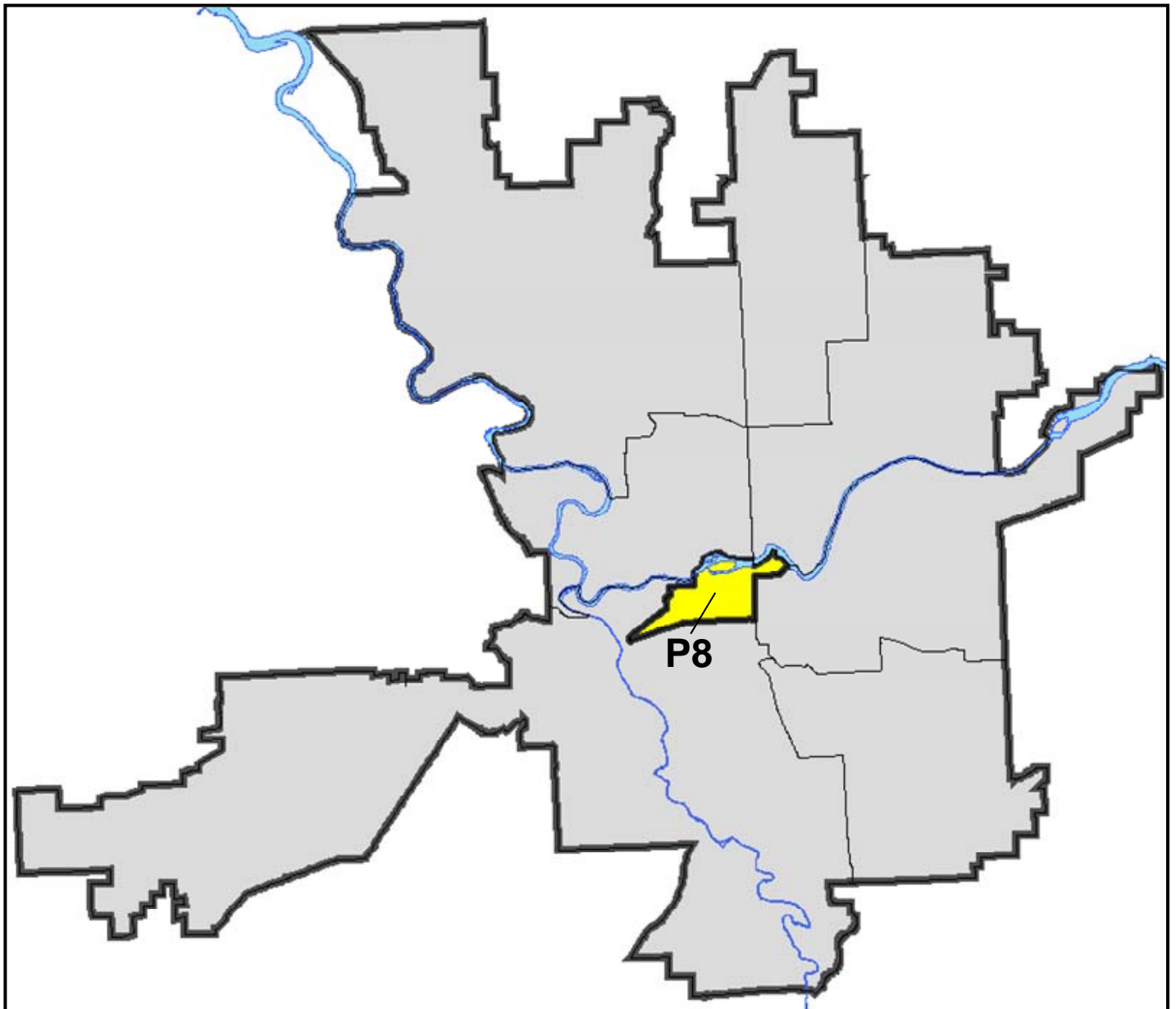
DOWNTOWN

Police Service Area



PSA Commander

Captain David Singley



POLICE SUMMARY - Ending: Saturday, August 15, 2020

DOWNTOWN PRECINCT (P8)



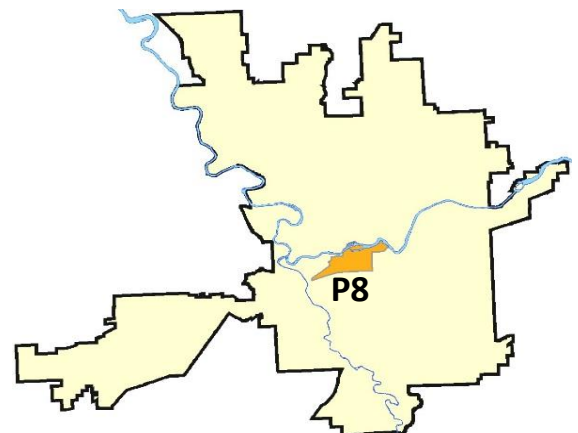
Preliminary IBR Counts


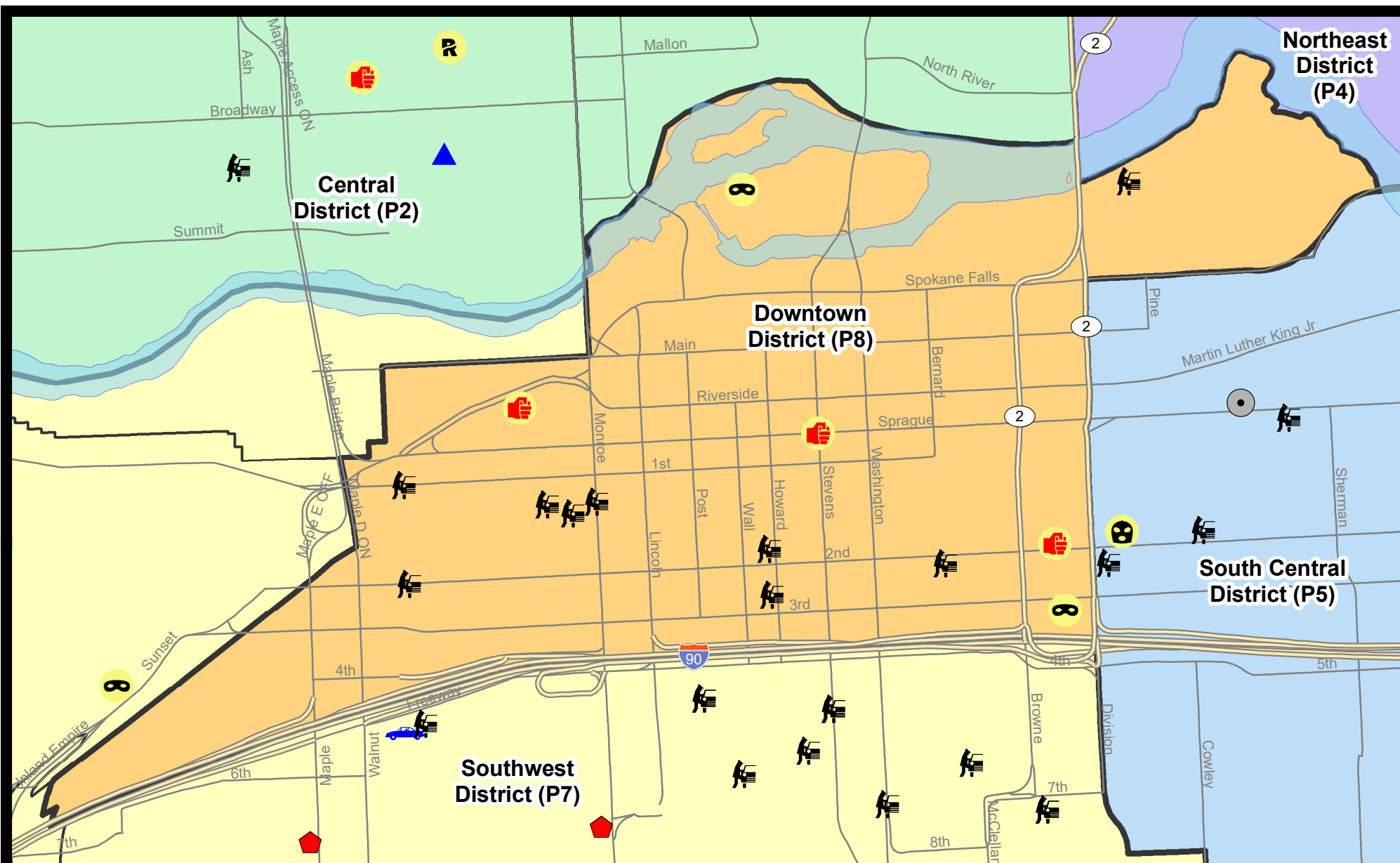
| NIBRS Categories (Part 1 Selected) | | 7 Day Comparison | | | 28 Day Comparison | | | YTD Comparison | | |
|------------------------------------|-----------------------------|-----------------------|-------|----------|----------------------|-------|-----------------------|----------------|-------|---------|
| | | Current | Prior | Percent | Current | Prior | Percent | Current | Prior | Percent |
| Violent | Criminal Homicide | 1 | 0 | | 1 | 0 | | 3 | 1 | 200.00% |
| | Rape | 0 | 1 | -100.00% | 1 | 1 | 0.00% | 8 | 24 | -66.67% |
| | Robbery - Commercial | 0 | 0 | | 0 | 0 | | 4 | 5 | -20.00% |
| | Robbery - Person | 2 | 2 | 0.00% | 10 | 6 | 66.67% | 36 | 28 | 28.57% |
| | Aggravated Assault - Non DV | 3 | 1 | 200.00% | 12 | 5 | 140.00% | 56 | 71 | -21.13% |
| | Aggravated Assault - DV | 1 | 0 | | 1 | 0 | | 13 | 9 | 44.44% |
| Violent Total: | | 7 | 4 | 75.00% | 25 | 12 | 108.33% | 120 | 138 | -13.04% |
| Property | Burglary - Residential | 0 | 0 | | 1 | 1 | 0.00% | 10 | 11 | -9.09% |
| | Burglary Garage | 0 | 1 | -100.00% | 1 | 0 | | 1 | 0 | |
| | Burglary Commercial | 0 | 1 | -100.00% | 3 | 8 | -62.50% | 65 | 52 | 25.00% |
| | Larceny | 19 | 14 | 35.71% | 66 | 60 | 10.00% | 481 | 608 | -20.89% |
| | Vehicle Theft | 0 | 2 | -100.00% | 2 | 8 | -75.00% | 41 | 41 | 0.00% |
| | Arson | 0 | 0 | | 1 | 2 | -50.00% | 8 | 6 | 33.33% |
| Property Total: | | 19 | 18 | 5.56% | 74 | 79 | -6.33% | 606 | 718 | -15.60% |
| Preliminary Part 1 Crime Totals: | | 26 | 22 | 18.18% | 99 | 91 | 8.79% | 726 | 856 | -15.19% |
| Current 7 Day Period: | | 8/9/2020 - 8/15/2020 | | | Prior 7 Day Period: | | 8/2/2020 - 8/8/2020 | | | |
| Current 28 Day Period: | | 7/19/2020 - 8/15/2020 | | | Prior 28 Day Period: | | 6/21/2020 - 7/18/2020 | | | |
| Current YTD Day Period: | | 1/1/2020 - 8/15/2020 | | | Prior YTD Period: | | 1/1/2019 - 8/15/2019 | | | |

Prepared by SPD Crime Analysis Office - Monday, August 17, 2020

NOTE: SPD moved from UCR to the NIBRS reporting standard on 10/4/16 following the transition to a new RMS System. [Numbers on CompStat reports prior to this date should not be used as a comparison to those on this report.](#) Additional info on these reporting standards can be found on the FBI website: <https://ucr.fbi.gov/nibrs-overview>

This chart represents Preliminary counts of selected crime categories from Police Case Reports. Full statistical analysis to determine the confidence level of this data has not been performed. The % change columns on the preliminary counts differ from the percentage change on the NIBRS crime report, sometimes significantly. The CompStat report is designed for operational use and includes only selected NIBRS categories and coding less complex than full NIBRS rules. Official statistics for these and other NIBRS categories can be found on WASPC & FBI websites once available.





City of Spokane
Downtown District (P8)
Selected
Crime Types
2020-08-09 to 2020-08-15
 Prepared By:
 Crime Analysis Unit
 Spokane Police Department

Legend

NIBRS Events



Robbery Commercial

Robbery Person



Aggravated Assault



Burglary Residential



Burglary Garage



Burglary Commercial



Vehicle Prowling



Vehicle Theft



Arson

Cases Represent LERMS Crime Codes
 Points may indicate multiple events
 Note: Veh Prowl is only Larceny category displayed



For Additional Information on Incidents
 pertaining to an Area, Trend, or Pattern
 Contact Information Analysis

0 0.2 Miles



THIS IS NOT A LEGAL DOCUMENT:
 The information shown on this map is compiled
 from various sources and is subject to constant
 revision. Information shown on this map should
 not be used to determine the location of facilities
 in relationship to property lines, section lines,
 streets, etc.



Sunday - Saturday

8/9/2020 TO 8/15/2020

SW - Downtown District (P8)



| A/C | Offense Statute | Address | Reported Date | Dist |
|---------------|---------------------------------------|-------------------------------------|----------------------|-------------|
| SPD8RS | | | | |
| C | ASSAULT 2D | 500 N HOWARD ST | 8/9/2020 | P8 |
| C | ASSAULT 2D | 0 W 2ND AVE | 8/10/2020 | P8 |
| C | ASSAULT 2D | 1100 W RIVERSIDE AVE | 8/11/2020 | P7 |
| C | ASSAULT 3D WEAPON OR NEGLIGENT INJURY | N STEVENS ST / W SPRAGUE AVE | 8/15/2020 | P3 |
| C | MURDER 2D | 300 N MONROE ST | 8/11/2020 | P8 |
| C | ROBBERY 1D PERSON | 500 N HOWARD ST | 8/9/2020 | P8 |
| C | ROBBERY 2D PERSON | 0 W 3RD AVE | 8/14/2020 | P8 |
| C | THEFT 2D ALL OTHER | 100 S MONROE ST | 8/12/2020 | P8 |
| C | THEFT 2D ALL OTHER | 200 W 3RD AVE | 8/14/2020 | P8 |
| C | THEFT 2D FROM MOTOR VEHICLE | 200 S HOWARD ST | 8/13/2020 | P8 |
| C | THEFT 2D FROM MOTOR VEHICLE | 1000 W RAILROAD AVE | 8/14/2020 | P8 |
| C | THEFT 3D ALL OTHER | 200 W 1ST AVE | 8/11/2020 | P8 |
| C | THEFT 3D ALL OTHER | 100 S POST ST | 8/14/2020 | P8 |
| C | THEFT 3D ALL OTHER | 1100 W RIVERSIDE AVE | 8/14/2020 | P8 |
| C | THEFT 3D CITY FROM BUILDING | 700 W SPOKANE FALLS BLVD | 8/10/2020 | P8 |
| C | THEFT 3D FROM BUILDING | 1100 W SPRAGUE AVE | 8/10/2020 | P8 |
| C | THEFT 3D FROM BUILDING | 1400 W 2ND AVE | 8/11/2020 | P8 |
| C | THEFT 3D FROM BUILDING | 100 N HOWARD ST | 8/13/2020 | P8 |
| C | THEFT 3D FROM MOTOR VEHICLE | 400 N RIVERPOINT BLVD | 8/11/2020 | P8 |
| C | THEFT 3D FROM MOTOR VEHICLE | 200 W 2ND AVE | 8/12/2020 | P8 |
| C | THEFT 3D FROM MOTOR VEHICLE | S MONROE ST / W RAILROAD ALLEY AVE | 8/12/2020 | P8 |
| C | THEFT 3D FROM MOTOR VEHICLE | W 2ND AVE / S CEDAR ST | 8/12/2020 | P8 |
| C | THEFT 3D FROM MOTOR VEHICLE | S MADISON ST / W RAILROAD ALLEY AVE | 8/13/2020 | P8 |
| C | THEFT 3D FROM MOTOR VEHICLE | 100 S HOWARD ST | 8/13/2020 | P8 |
| C | THEFT 3D FROM MOTOR VEHICLE | W 1ST AVE / S CEDAR ST | 8/14/2020 | P8 |
| C | THEFT 3D SHOPLIFTING | 100 N HOWARD ST | 8/14/2020 | P8 |

POLICE SUMMARY - Ending: Saturday, August 15, 2020



Other Jurisdiction or Unk District

Preliminary IBR Counts

| NIBRS Categories (Part 1 Selected) | | 7 Day Comparison | | | 28 Day Comparison | | | YTD Comparison | | |
|------------------------------------|-----------------------------|-----------------------|-------|----------|----------------------|-------|-----------------------|----------------|-------|----------|
| | | Current | Prior | Percent | Current | Prior | Percent | Current | Prior | Percent |
| Violent | Criminal Homicide | 0 | 0 | | 0 | 0 | | 0 | 0 | |
| | Rape | 0 | 0 | | 1 | 0 | | 2 | 6 | -66.67% |
| | Robbery - Commercial | 0 | 0 | | 0 | 0 | | 1 | 0 | |
| | Robbery - Person | 0 | 0 | | 0 | 0 | | 0 | 0 | |
| | Aggravated Assault - Non DV | 0 | 0 | | 0 | 1 | -100.00% | 4 | 3 | 33.33% |
| | Aggravated Assault - DV | 0 | 1 | -100.00% | 2 | 0 | | 4 | 2 | 100.00% |
| Violent Total: | | 0 | 1 | -100.00% | 3 | 1 | 200.00% | 11 | 11 | 0.00% |
| Property | Burglary - Residential | 0 | 0 | | 0 | 0 | | 0 | 1 | -100.00% |
| | Burglary Garage | 0 | 0 | | 0 | 0 | | 0 | 2 | -100.00% |
| | Burglary Commercial | 0 | 0 | | 0 | 0 | | 0 | 1 | -100.00% |
| | Larceny | 0 | 0 | | 2 | 1 | 100.00% | 20 | 15 | 33.33% |
| | Vehicle Theft | 0 | 1 | -100.00% | 1 | 1 | 0.00% | 5 | 4 | 25.00% |
| | Arson | 0 | 0 | | 0 | 0 | | 1 | 0 | |
| Property Total: | | 0 | 1 | -100.00% | 3 | 2 | 50.00% | 26 | 23 | 13.04% |
| Preliminary Part 1 Crime Totals: | | 0 | 2 | -100.00% | 6 | 3 | 100.00% | 37 | 34 | 8.82% |
| Current 7 Day Period: | | 8/9/2020 - 8/15/2020 | | | Prior 7 Day Period: | | 8/2/2020 - 8/8/2020 | | | |
| Current 28 Day Period: | | 7/19/2020 - 8/15/2020 | | | Prior 28 Day Period: | | 6/21/2020 - 7/18/2020 | | | |
| Current YTD Day Period: | | 1/1/2020 - 8/15/2020 | | | Prior YTD Period: | | 1/1/2019 - 8/15/2019 | | | |

Prepared by SPD Crime Analysis Office - Monday, August 17, 2020

NOTE: SPD moved from UCR to the NIBRS reporting standard on 10/4/16 following the transition to a new RMS System. [Numbers on CompStat reports prior to this date should not be used as a comparison to those on this report.](#) Additional info on these reporting standards can be found on the FBI website: <https://ucr.fbi.gov/nibrs-overview>

This chart represents Preliminary counts of selected crime categories from Police Case Reports. Full statistical analysis to determine the confidence level of this data has not been performed. The % change columns on the preliminary counts differ from the percentage change on the NIBRS crime report, sometimes significantly. The CompStat report is designed for operational use and includes only selected NIBRS categories and coding less complex than full NIBRS rules. Official statistics for these and other NIBRS categories can be found on WASPC & FBI websites once available.

Sunday - Saturday

Other Jurisdiction/Unk District

8/9/2020 TO 8/15/2020



| A/C | Offense Statute | Address | Reported Date | Dist |
|-----|-----------------|---------|---------------|------|
|-----|-----------------|---------|---------------|------|

| | | | | |
|--------|--|--|--|------|
| #Type! | | | | #Typ |
|--------|--|--|--|------|