

SPOKANE POLICE DEPARTMENT

PRELIMINARY CITYWIDE IBR CRIME REPORT



Preliminary IBR Counts

CHIEF OF POLICE

Period Ending: Saturday, August 8, 2020

Craig Meidl

NIBRS Categories (Part 1 Selected)		7 Day Comparison			28 Day Comparison			YTD Comparison		
		Current	Prior	Percent	Current	Prior	Percent	Current	Prior	Percent
Violent	Criminal Homicide	1	0		1	1	0.00%	7	4	75.00%
	Rape	5	5	0.00%	15	20	-25.00%	120	164	-26.83%
	Robbery - Commercial	1	4	-75.00%	8	6	33.33%	45	47	-4.26%
	Robbery - Person	3	9	-66.67%	21	14	50.00%	133	123	8.13%
	Aggravated Assault - Non DV	7	12	-41.67%	53	34	55.88%	290	344	-15.70%
	Aggravated Assault - DV	1	11	-90.91%	29	18	61.11%	194	209	-7.18%
Violent Total:		18	41	-56.10%	127	93	36.56%	789	891	-11.45%
Property	Burglary - Residential	11	22	-50.00%	67	74	-9.46%	514	540	-4.81%
	Burglary Garage	11	17	-35.29%	62	40	55.00%	362	349	3.72%
	Burglary Commercial	6	5	20.00%	25	31	-19.35%	284	259	9.65%
	Larceny	179	191	-6.28%	750	701	6.99%	5534	6440	-14.07%
	Vehicle Theft	25	28	-10.71%	92	92	0.00%	758	824	-8.01%
	Arson	4	2	100.00%	11	9	22.22%	60	31	93.55%
Property Total:		236	265	-10.94%	1007	947	6.34%	7512	8443	-11.03%
Preliminary Part 1 Crime Totals:		254	306	-16.99%	1134	1040	9.04%	8301	9334	-11.07%

Current 7 Day Period: 8/2/2020 - 8/8/2020

Prior 7 Day Period: 7/26/2020 - 8/1/2020

Current 28 Day Period: 7/12/2020 - 8/8/2020

Prior 28 Day Period: 6/14/2020 - 7/11/2020

Current YTD Period: 1/1/2020 - 8/8/2020

Prior YTD Period: 1/1/2019 - 8/8/2019

Prepared by SPD Crime Analysis Office - Tuesday, August 11, 2020

NOTE: SPD moved from UCR to the NIBRS reporting standard on 10/4/16 following the transition to a new RMS System. Numbers on CompStat reports prior to this date should not be used as a comparison to those on this report. Additional info on these reporting standards can be found on the FBI website: <https://ucr.fbi.gov/nibrs-overview>

This chart represents Preliminary counts of selected crime categories from Police Case Reports. Full statistical analysis to determine the confidence level of this data has not been performed. The % change columns on the preliminary counts differ from the percentage change on the NIBRS crime report, sometimes significantly. The CompStat report is designed for operational use and includes only selected NIBRS categories and coding less complex than full NIBRS rules. Official statistics for these and other NIBRS categories can be found on WASPC & FBI websites once available.



SPOKANE POLICE DEPARTMENT



NORTH Police Service Area

PSA Commander

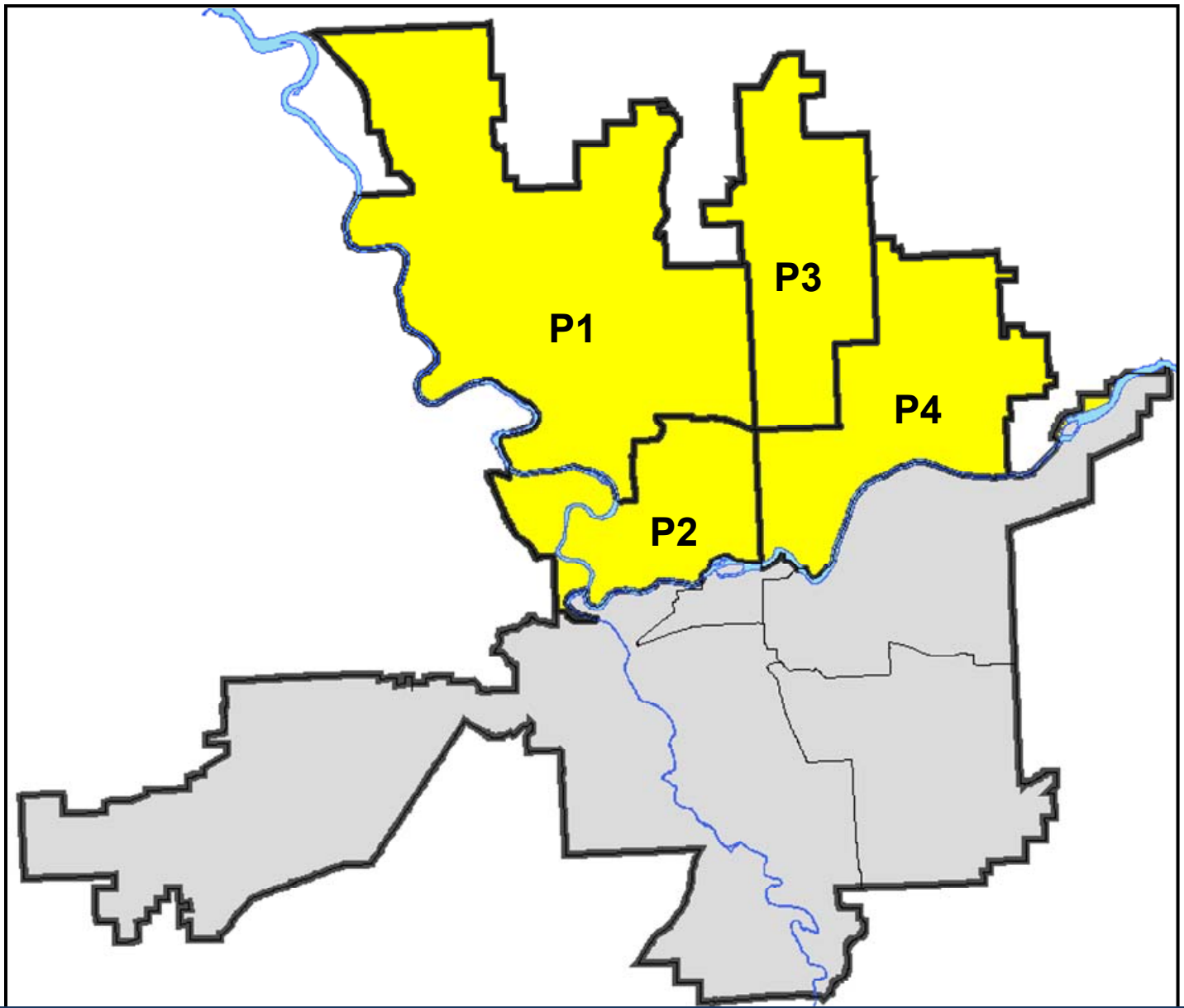
Captain Mark Griffiths

Northwest District (P1)

Central District (P2)

Neva-Wood District (P3)

Northeast District (P4)



POLICE SUMMARY - Ending: Saturday, August 8, 2020

NORTH PRECINCT (P1, P2, P3, and P4)



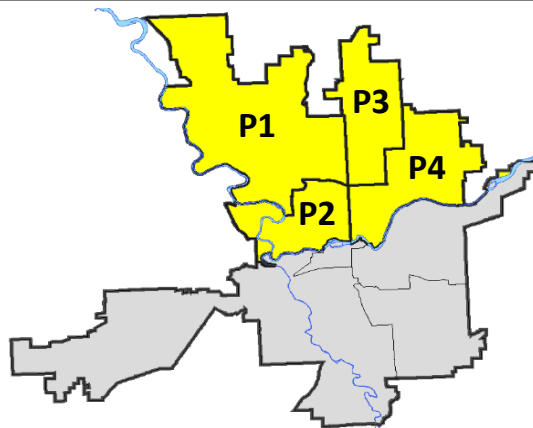
Preliminary IBR Counts

NIBRS Categories (Part 1 Selected)		7 Day Comparison			28 Day Comparison			YTD Comparison		
		Current	Prior	Percent	Current	Prior	Percent	Current	Prior	Percent
Violent	Criminal Homicide	0	0		0	1	-100.00%	4	1	300.00%
	Rape	1	3	-66.67%	9	9	0.00%	72	97	-25.77%
	Robbery - Commercial	1	3	-66.67%	7	5	40.00%	32	38	-15.79%
	Robbery - Person	0	1	-100.00%	3	8	-62.50%	63	54	16.67%
	Aggravated Assault - Non DV	5	8	-37.50%	25	18	38.89%	150	172	-12.79%
	Aggravated Assault - DV	0	9	-100.00%	22	12	83.33%	117	128	-8.59%
Violent Total:		7	24	-70.83%	66	53	24.53%	438	490	-10.61%
Property	Burglary - Residential	9	15	-40.00%	47	45	4.44%	320	356	-10.11%
	Burglary Garage	8	11	-27.27%	42	25	68.00%	228	219	4.11%
	Burglary Commercial	3	3	0.00%	9	14	-35.71%	116	123	-5.69%
	Larceny	108	109	-0.92%	445	387	14.99%	3312	4035	-17.92%
	Vehicle Theft	13	22	-40.91%	62	44	40.91%	469	566	-17.14%
	Arson	4	0		6	6	0.00%	33	17	94.12%
Property Total:		145	160	-9.38%	611	521	17.27%	4478	5316	-15.76%
Preliminary Part 1 Crime Totals:		152	184	-17.39%	677	574	17.94%	4916	5806	-15.33%
Current 7 Day Period:		8/2/2020 - 8/8/2020			Prior 7 Day Period:		7/26/2020 - 8/1/2020			
Current 28 Day Period:		7/12/2020 - 8/8/2020			Prior 28 Day Period:		6/14/2020 - 7/11/2020			
Current YTD Day Period:		1/1/2020 - 8/8/2020			Prior YTD Period:		1/1/2019 - 8/8/2019			

Prepared by SPD Crime Analysis Office - Tuesday, August 11, 2020

NOTE: SPD moved from UCR to the NIBRS reporting standard on 10/4/16 following the transition to a new RMS System. Numbers on CompStat reports prior to this date should not be used as a comparison to those on this report. Additional info on these reporting standards can be found on the FBI website: <https://ucr.fbi.gov/nibrs-overview>

This chart represents Preliminary counts of selected crime categories from Police Case Reports. Full statistical analysis to determine the confidence level of this data has not been performed. The % change columns on the preliminary counts differ from the percentage change on the NIBRS crime report, sometimes significantly. The CompStat report is designed for operational use and includes only selected NIBRS categories and coding less complex than full NIBRS rules. Official statistics for these and other NIBRS categories can be found on WASPC & FBI websites once available.



POLICE SUMMARY - Ending: Saturday, August 8, 2020



NW - Northwest District (P1)

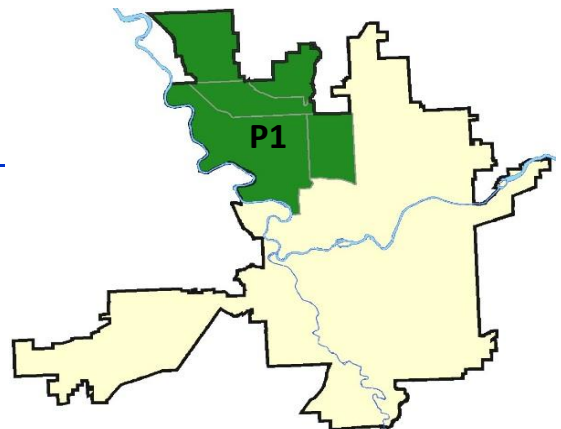
Preliminary IBR Counts

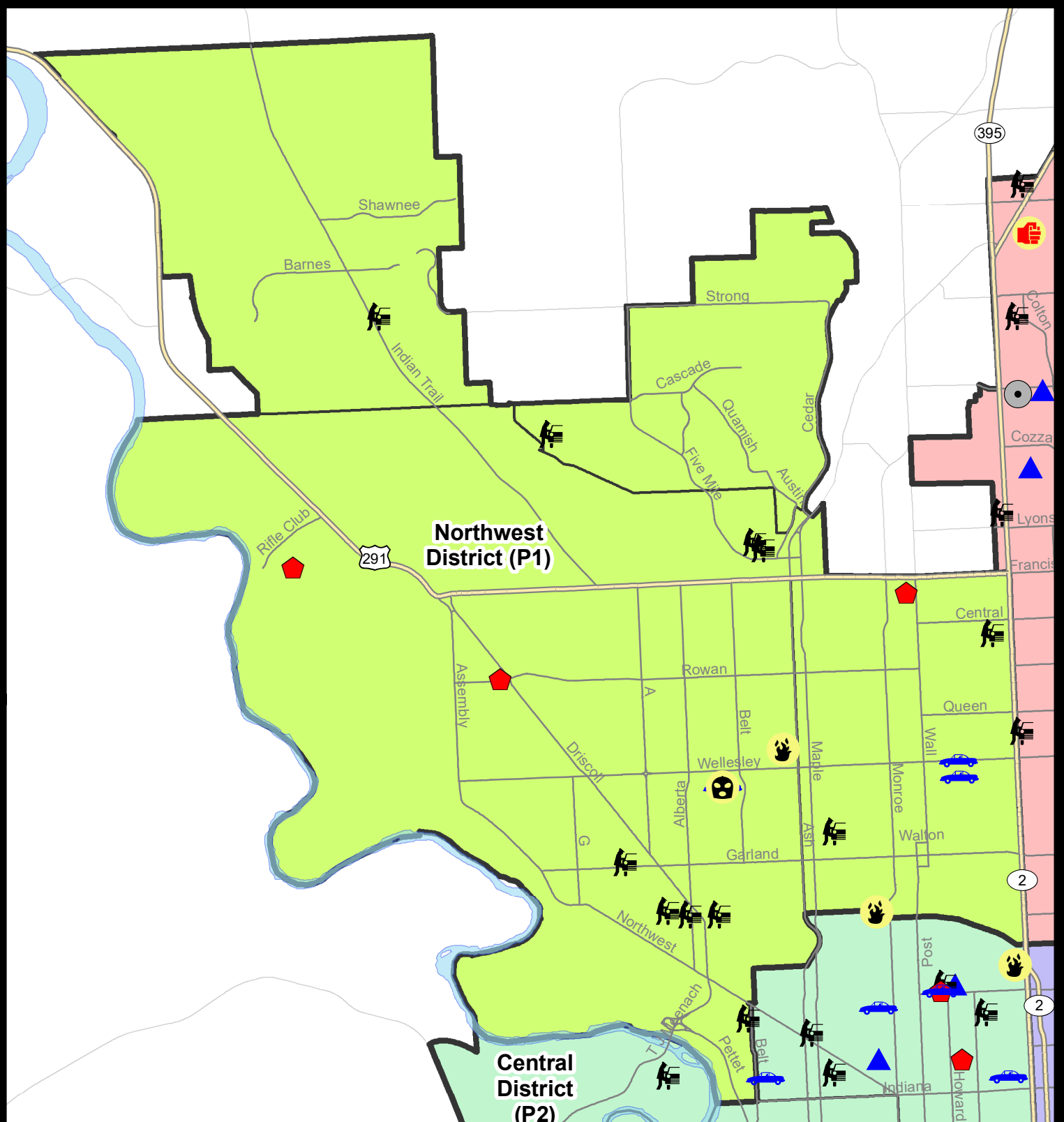
NIBRS Categories (Part 1 Selected)		7 Day Comparison			28 Day Comparison			YTD Comparison		
		Current	Prior	Percent	Current	Prior	Percent	Current	Prior	Percent
Violent	Criminal Homicide	0	0		0	0		1	0	
	Rape	0	1	-100.00%	2	3	-33.33%	17	24	-29.17%
	Robbery - Commercial	1	1	0.00%	2	0		3	5	-40.00%
	Robbery - Person	0	1	-100.00%	1	0		9	6	50.00%
	Aggravated Assault - Non DV	0	0		2	3	-33.33%	20	25	-20.00%
	Aggravated Assault - DV	0	1	-100.00%	4	3	33.33%	32	32	0.00%
Violent Total:		1	4	-75.00%	11	9	22.22%	82	92	-10.87%
Property	Burglary - Residential	3	4	-25.00%	10	11	-9.09%	68	82	-17.07%
	Burglary Garage	0	5	-100.00%	16	7	128.57%	73	72	1.39%
	Burglary Commercial	0	0		0	1	-100.00%	17	21	-19.05%
	Larceny	17	32	-46.88%	103	103	0.00%	745	763	-2.36%
	Vehicle Theft	3	2	50.00%	7	8	-12.50%	77	97	-20.62%
	Arson	2	0		2	0		7	4	75.00%
Property Total:		25	43	-41.86%	138	130	6.15%	987	1039	-5.00%
Preliminary Part 1 Crime Totals:		26	47	-44.68%	149	139	7.19%	1069	1131	-5.48%
Current 7 Day Period:		8/2/2020 - 8/8/2020			Prior 7 Day Period:		7/26/2020 - 8/1/2020			
Current 28 Day Period:		7/12/2020 - 8/8/2020			Prior 28 Day Period:		6/14/2020 - 7/11/2020			
Current YTD Period:		1/1/2020 - 8/8/2020			Prior YTD Period:		1/1/2019 - 8/8/2019			

Prepared by SPD Crime Analysis Office - Tuesday, August 11, 2020

NOTE: SPD moved from UCR to the NIBRS reporting standard on 10/4/16 following the transition to a new RMS System. Numbers on CompStat reports prior to this date should not be used as a comparison to those on this report. Additional info on these reporting standards can be found on the FBI website: <https://ucr.fbi.gov/nibrs-overview>

This chart represents Preliminary counts of selected crime categories from Police Case Reports. Full statistical analysis to determine the confidence level of this data has not been performed. The % change columns on the preliminary counts differ from the percentage change on the NIBRS crime report, sometimes significantly. The CompStat report is designed for operational use and includes only selected NIBRS categories and coding less complex than full NIBRS rules. Official statistics for these and other NIBRS categories can be found on WASPC & FBI websites once available.





City of Spokane
Northwest District (P1)
Selected
Crime Codes
2020-08-02 to 2020-08-08
 Prepared By:
 Crime Analysis Unit
 Spokane Police Department

Legend

NIBRS Events

Criminal Homicide	Robbery Person	Burglary Commercial
Rape	Aggravated Assault	Vehicle Prowling
Robbery Commercial	Burglary Residential	Vehicle Theft
	Burglary Garage	Arson

*Cases Represent LERMS Crime Codes
 Points may indicate multiple events
 Note: Veh Prowl is only Larceny displayed*

*For Additional Information on
 Incidents pertaining to an
 Area, Trend, or Pattern
 Contact Information Analysis*

0 0.25 0.5 1 Miles

SPokane
INFORMATION
SYSTEM

THIS IS NOT A LEGAL DOCUMENT:
 The information shown on this map is compiled
 from various sources and is subject to constant
 revision. Information shown on this map should
 not be used to determine the location of facilities
 in relationship to property lines, section lines,
 streets, etc.

Sunday - Saturday

8/2/2020 TO 8/8/2020

NW - Northwest District (P1)



<u>A/C</u>	<u>Offense Statute</u>	<u>Address</u>	<u>Reported Date</u>	<u>Dist</u>
<u>SPA1BS</u>				
C	THEFT 3D ALL OTHER	1800 W NORTHRIDGE CT	8/3/2020	P1
C	THEFT 3D FROM MOTOR VEHICLE	1800 W NORTHRIDGE CT	8/3/2020	P1
C	THEFT 3D FROM MOTOR VEHICLE	1800 W NORTHRIDGE CT	8/6/2020	P1
<u>SPA1FM</u>				
C	THEFT 2D FROM MOTOR VEHICLE	3500 W HORIZON AVE	8/4/2020	P1
<u>SPA1IT</u>				
C	MAIL THEFT	10400 N NAVAHO DR	8/3/2020	P1
C	THEFT 3D FROM MOTOR VEHICLE	8600 N FARMDALE ST	8/3/2020	P1
<u>SPA1NH</u>				
C	ARSON 2D	1100 W COURTLAND AVE	8/5/2020	P2
C	RESIDENTIAL BURGLARY	6100 N POST ST	8/5/2020	P1
C	THEFT 3D ALL OTHER	4100 N ATLANTIC ST	8/7/2020	P1
C	THEFT 3D FROM MOTOR VEHICLE	100 W FRANKLIN CT	8/3/2020	P1
A	THEFT 3D FROM MOTOR VEHICLE	4100 N CEDAR ST	8/6/2020	P1
C	THEFT OF MOTOR VEHICLE	W WELLESLEY AVE / N WASHINGTON ST	8/4/2020	P1
C	THEFT OF MOTOR VEHICLE	N WASHINGTON ST / W PRINCETON AVE	8/7/2020	P1
<u>SPA1NW</u>				
C	ARSON 2D	4800 N OAK ST	8/8/2020	P1
A	RESIDENTIAL BURGLARY	5700 W HOLYOKE AVE	8/2/2020	P1
C	RESIDENTIAL BURGLARY	4000 W ROWAN AVE	8/3/2020	P1
C	ROBBERY 2D COMMERCIAL	2300 W WELLESLEY AVE	8/2/2020	P1
C	THEFT 2D FROM MOTOR VEHICLE	3400 N NETTLETON ST	8/5/2020	P1
C	THEFT 3D ALL OTHER	5400 N DRISCOLL BLVD	8/5/2020	P1
C	THEFT 3D ALL OTHER	W LACROSSE AVE / N NETTLETON ST	8/7/2020	P1
C	THEFT 3D FROM MOTOR VEHICLE	3500 N MILTON ST	8/3/2020	P1
C	THEFT 3D FROM MOTOR VEHICLE	2600 W GLASS AVE	8/3/2020	P1
A	THEFT 3D FROM MOTOR VEHICLE	3900 N C ST	8/4/2020	P1
A	THEFT 3D FROM MOTOR VEHICLE	2100 W YORK AVE	8/5/2020	P1
A	THEFT 3D SHOPLIFTING	2300 W WELLESLEY AVE	8/5/2020	P1
C	THEFT OF MOTOR VEHICLE	2300 W WELLESLEY AVE	8/5/2020	P1

POLICE SUMMARY - Ending: Saturday, August 8, 2020



NW - North Central District (P2)

Preliminary IBR Counts

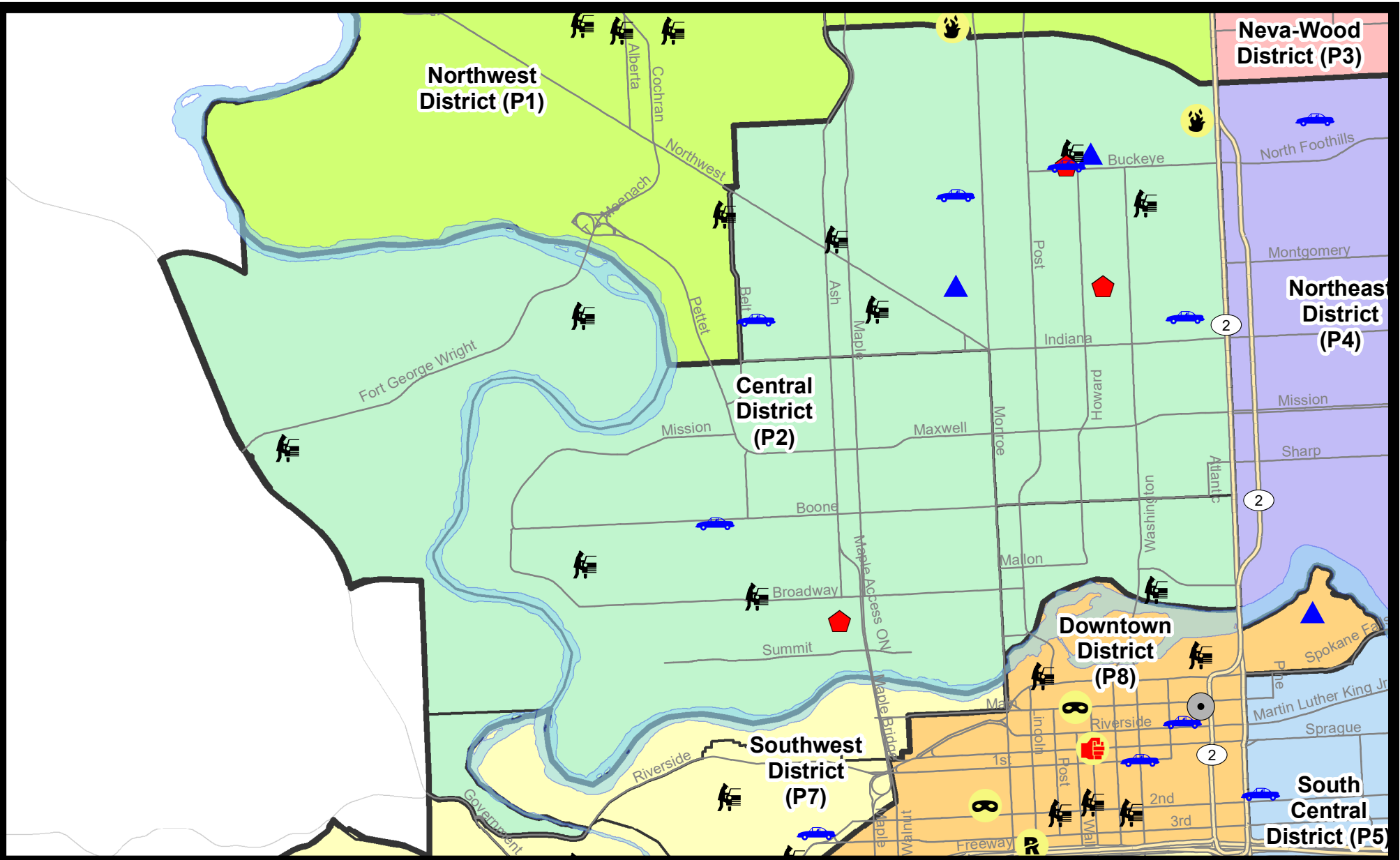
NIBRS Categories (Part 1 Selected)		7 Day Comparison			28 Day Comparison			YTD Comparison		
		Current	Prior	Percent	Current	Prior	Percent	Current	Prior	Percent
Violent	Criminal Homicide	0	0		0	1	-100.00%	1	1	0.00%
	Rape	0	1	-100.00%	5	2	150.00%	24	22	9.09%
	Robbery - Commercial	0	0		0	0		2	5	-60.00%
	Robbery - Person	0	0		1	3	-66.67%	18	11	63.64%
	Aggravated Assault - Non DV	0	1	-100.00%	5	2	150.00%	34	48	-29.17%
	Aggravated Assault - DV	0	2	-100.00%	3	3	0.00%	26	31	-16.13%
Violent Total:		0	4	-100.00%	14	11	27.27%	105	118	-11.02%
Property	Burglary - Residential	3	5	-40.00%	13	10	30.00%	85	83	2.41%
	Burglary Garage	2	2	0.00%	6	6	0.00%	38	45	-15.56%
	Burglary Commercial	0	1	-100.00%	2	3	-33.33%	19	27	-29.63%
	Larceny	25	16	56.25%	78	56	39.29%	646	818	-21.03%
	Vehicle Theft	5	9	-44.44%	18	11	63.64%	126	109	15.60%
	Arson	1	0		2	3	-33.33%	10	5	100.00%
Property Total:		36	33	9.09%	119	89	33.71%	924	1087	-15.00%
Preliminary Part 1 Crime Totals:		36	37	-2.70%	133	100	33.00%	1029	1205	-14.61%
Current 7 Day Period:		8/2/2020 - 8/8/2020			Prior 7 Day Period:		7/26/2020 - 8/1/2020			
Current 28 Day Period:		7/12/2020 - 8/8/2020			Prior 28 Day Period:		6/14/2020 - 7/11/2020			
Current YTD Period:		1/1/2020 - 8/8/2020			Prior YTD Period:		1/1/2019 - 8/8/2019			

Prepared by SPD Crime Analysis Office - Tuesday, August 11, 2020

NOTE: SPD moved from UCR to the NIBRS reporting standard on 10/4/16 following the transition to a new RMS System. [Numbers on CompStat reports prior to this date should not be used as a comparison to those on this report.](#) Additional info on these reporting standards can be found on the FBI website: <https://ucr.fbi.gov/nibrs-overview>

This chart represents Preliminary counts of selected crime categories from Police Case Reports. Full statistical analysis to determine the confidence level of this data has not been performed. The % change columns on the preliminary counts differ from the percentage change on the NIBRS crime report, sometimes significantly. The CompStat report is designed for operational use and includes only selected NIBRS categories and coding less complex than full NIBRS rules. Official statistics for these and other NIBRS categories can be found on WASPC & FBI websites once available.





City of Spokane
Central District (P2)
Selected Crime Types
2020-08-02 to 2020-08-08
 Prepared By:
 Crime Analysis Unit
 Spokane Police Department

Legend


NIBRS Events

- | | | | |
|-------------------|--------------------|----------------------|---------------------|
| Criminal Homicide | Robbery Commercial | Aggravated Assault | Burglary Commercial |
| Rape | Robbery Person | Burglary Residential | Vehicle Prowling |
| | | Burglary Garage | Vehicle Theft |
| | | | Arson |

Cases Represent LERMS Crime Codes
 Points may indicate multiple events
 Note: Veh Prowl is only Larceny category displayed



For Additional Information on Incidents
 pertaining to an Area, Trend, or Pattern
 Contact Information Analysis



THIS IS NOT A LEGAL DOCUMENT:
 The information shown on this map is compiled
 from various sources and is subject to constant
 revision. Information shown on this map should
 not be used to determine the location of facilities
 in relationship to property lines, section lines,
 streets, etc.

Sunday - Saturday

8/2/2020 TO 8/8/2020

NW - Central District (P2)



<u>A/C</u>	<u>Offense Statute</u>	<u>Address</u>	<u>Reported Date</u>	<u>Dist</u>
<u>SPA2EG</u>				
C	ARSON 2D	2900 N ATLANTIC ST	8/3/2020	P1
C	BURGLARY 1D FROM RESIDENCE	500 W MANSFIELD AVE	8/2/2020	P1
C	BURGLARY 2D GARAGE	1100 W MANSFIELD AVE	8/3/2020	P1
C	BURGLARY 2D GARAGE	500 W CLEVELAND AVE	8/4/2020	P2
C	RESIDENTIAL BURGLARY	600 W BUCKEYE AVE	8/4/2020	P2
C	TAKING MOTOR VEHICLE WITHOUT PERMISSION 2D	2000 W KNOX AVE	8/5/2020	P1
C	THEFT 2D ALL OTHER	2600 N CALISPEL ST	8/2/2020	P2
C	THEFT 2D FROM BUILDING	500 W MANSFIELD AVE	8/2/2020	P1
C	THEFT 2D FROM MOTOR VEHICLE	600 W CLEVELAND AVE	8/5/2020	P2
C	THEFT 3D ALL OTHER	500 W CLEVELAND AVE	8/4/2020	P2
C	THEFT 3D ALL OTHER	2000 N LINCOLN ST	8/6/2020	P2
C	THEFT 3D ALL OTHER	300 W MISSION AVE	8/6/2020	P2
C	THEFT 3D ALL OTHER	400 W PARK PL	8/8/2020	P2
C	THEFT 3D FROM BUILDING	1000 W MANSFIELD AVE	8/4/2020	P2
C	THEFT 3D FROM MOTOR VEHICLE	1600 W NORTHWEST BLVD	8/3/2020	P2
C	THEFT 3D FROM MOTOR VEHICLE	2500 N CALISPEL ST	8/8/2020	P2
C	THEFT 3D FROM MOTOR VEHICLE	1400 W KNOX AVE	8/8/2020	P2
C	THEFT 3D SHOPLIFTING	1600 W NORTHWEST BLVD	8/4/2020	P2
C	THEFT 3D VEHICLE PARTS AND ACCESSORIES	700 W MAXWELL AVE	8/7/2020	P2
C	THEFT OF MOTOR VEHICLE	2600 N MADISON ST	8/5/2020	P2
C	THEFT OF MOTOR VEHICLE	600 W BUCKEYE AVE	8/6/2020	P2
C	THEFT OF MOTOR VEHICLE	100 W SHANNON AVE	8/7/2020	P2
<u>SPA2RS</u>				
C	THEFT 3D FROM BUILDING	700 W MALLON AVE	8/5/2020	P2
C	THEFT 3D FROM MOTOR VEHICLE	300 W NORTH RIVER DR	8/2/2020	P2
<u>SPA2WC</u>				
C	MAIL THEFT	2000 W COLLEGE AVE	8/6/2020	P2
C	RESIDENTIAL BURGLARY	1700 W COLLEGE AVE	8/7/2020	P1
C	THEFT 2D ALL OTHER	1100 W MALLON AVE	8/3/2020	P2
C	THEFT 3D ALL OTHER	1600 W AUGUSTA AVE	8/3/2020	P2
C	THEFT 3D ALL OTHER	1400 N ASH ST	8/4/2020	P2
C	THEFT 3D ALL OTHER	1900 W SHARP AVE	8/5/2020	P2
C	THEFT 3D ALL OTHER	1300 N MAPLE ST	8/5/2020	P2
A	THEFT 3D FROM MOTOR VEHICLE	2000 W BROADWAY AVE	8/7/2020	P2
C	THEFT 3D FROM MOTOR VEHICLE	2800 W DEAN AVE	8/8/2020	P2
C	THEFT OF MOTOR VEHICLE	2200 W BOONE AVE	8/3/2020	P1

SPA2WH

For protection of victim privacy, the entire address on sexual assault crimes has been redacted.

<u>A/C</u>	<u>Offense Statute</u>	<u>Address</u>	<u>Reported Date</u>	<u>Dist</u>
A	THEFT 3D FROM MOTOR VEHICLE	2800 W ELLIOTT DR	8/2/2020	P2
C	THEFT 3D FROM MOTOR VEHICLE	1600 N RIVER RIDGE BLVD	8/4/2020	P2

POLICE SUMMARY - Ending: Saturday, August 8, 2020



NE - Neva-Wood District (P3)

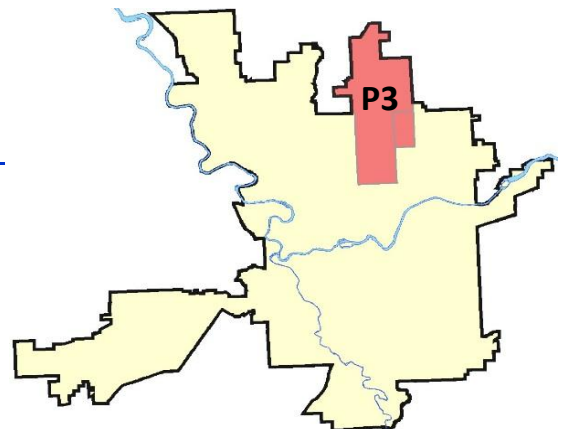
Preliminary IBR Counts

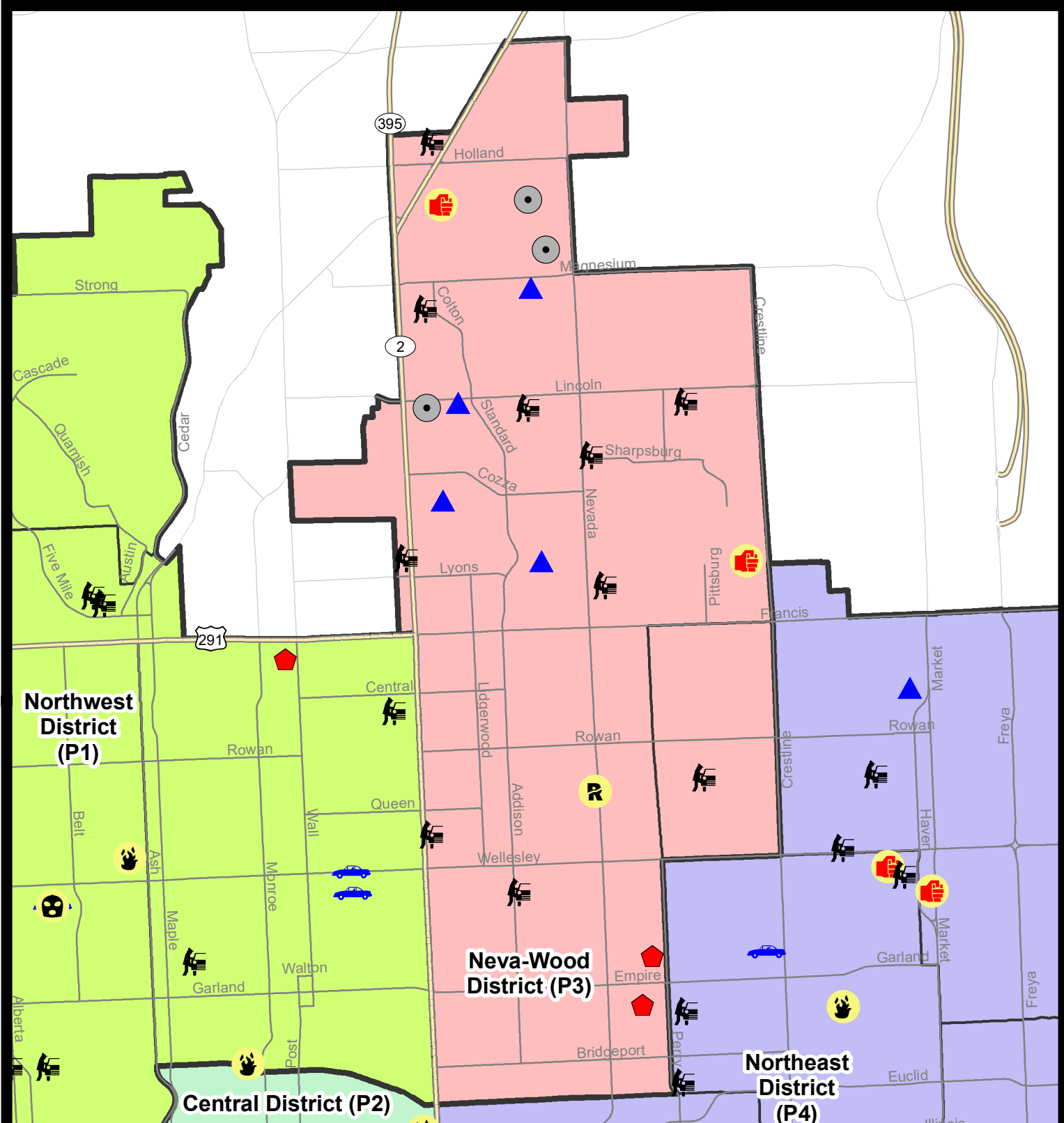
NIBRS Categories (Part 1 Selected)		7 Day Comparison			28 Day Comparison			YTD Comparison		
		Current	Prior	Percent	Current	Prior	Percent	Current	Prior	Percent
Violent	Criminal Homicide	0	0		0	0		1	0	
	Rape	1	0		1	1	0.00%	14	24	-41.67%
	Robbery - Commercial	0	1	-100.00%	4	3	33.33%	23	18	27.78%
	Robbery - Person	0	0		0	3	-100.00%	18	21	-14.29%
	Aggravated Assault - Non DV	2	5	-60.00%	11	6	83.33%	43	44	-2.27%
	Aggravated Assault - DV	0	1	-100.00%	5	4	25.00%	31	36	-13.89%
Violent Total:		3	7	-57.14%	21	17	23.53%	130	143	-9.09%
Property	Burglary - Residential	2	5	-60.00%	20	8	150.00%	79	98	-19.39%
	Burglary Garage	4	2	100.00%	12	8	50.00%	69	70	-1.43%
	Burglary Commercial	3	1	200.00%	5	3	66.67%	50	43	16.28%
	Larceny	42	31	35.48%	158	141	12.06%	1177	1486	-20.79%
	Vehicle Theft	0	6	-100.00%	17	14	21.43%	141	189	-25.40%
	Arson	0	0		1	2	-50.00%	6	4	50.00%
Property Total:		51	45	13.33%	213	176	21.02%	1522	1890	-19.47%
Preliminary Part 1 Crime Totals:		54	52	3.85%	234	193	21.24%	1652	2033	-18.74%
Current 7 Day Period:		8/2/2020 - 8/8/2020			Prior 7 Day Period:		7/26/2020 - 8/1/2020			
Current 28 Day Period:		7/12/2020 - 8/8/2020			Prior 28 Day Period:		6/14/2020 - 7/11/2020			
Current YTD Period:		1/1/2020 - 8/8/2020			Prior YTD Period:		1/1/2019 - 8/8/2019			

Prepared by SPD Crime Analysis Office - Tuesday, August 11, 2020

NOTE: SPD moved from UCR to the NIBRS reporting standard on 10/4/16 following the transition to a new RMS System. Numbers on CompStat reports prior to this date should not be used as a comparison to those on this report. Additional info on these reporting standards can be found on the FBI website: <https://ucr.fbi.gov/nibrs-overview>

This chart represents Preliminary counts of selected crime categories from Police Case Reports. Full statistical analysis to determine the confidence level of this data has not been performed. The % change columns on the preliminary counts differ from the percentage change on the NIBRS crime report, sometimes significantly. The CompStat report is designed for operational use and includes only selected NIBRS categories and coding less complex than full NIBRS rules. Official statistics for these and other NIBRS categories can be found on WASPC & FBI websites once available.





City of Spokane
Neva-Wood District (P3)
Selected Crime Codes
2020-08-02 to 2020-08-08
 Prepared By:
 Crime Analysis Unit
 Spokane Police Department

Legend

NIBRS Events




Criminal Homicide



Rape



Robbery Commercial



Robbery Person



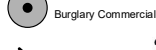
Aggravated Assault



Burglary Residential



Burglary Garage



Burglary Commercial



Vehicle Prowling



Vehicle Theft



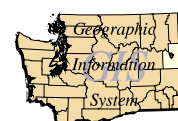
Arson



Cases Represent LERMS Crime Codes
 Points may indicate multiple events
 Note: Veh Prowl is only Larceny displayed

For Additional Information on
 Incidents pertaining to an
 Area, Trend, or Pattern
 Contact Information Analysis

0 0.2 0.4 0.8 Miles



THIS IS NOT A LEGAL DOCUMENT:
 The information shown on this map is compiled
 from various sources and is subject to constant
 revision. Information shown on this map should
 not be used to determine the location of facilities
 in relationship to property lines, section lines,
 streets, etc.

Sunday - Saturday

8/2/2020 TO 8/8/2020

NE - Neva-Wood District (P3)



<u>A/C</u>	<u>Offense Statute</u>	<u>Address</u>	<u>Reported Date</u>	<u>Dist</u>
SPB3NL				
C	ASSAULT 3D WEAPON OR NEGLIGENT INJURY	1900 E LYONS AVE	8/3/2020	P4
C	BURGLARY 2D COMMERCIAL	700 E MAGNESIUM RD	8/3/2020	P3
C	BURGLARY 2D COMMERCIAL	7800 N DIVISION ST	8/4/2020	P4
C	BURGLARY 2D COMMERCIAL	9200 N NEVADA ST	8/6/2020	P4
C	BURGLARY 2D GARAGE	700 E BEACON AVE	8/5/2020	P3
C	BURGLARY 2D GARAGE	600 E MAGNESIUM RD	8/7/2020	P3
C	BURGLARY 2D GARAGE	7200 N COLTON ST	8/7/2020	P3
C	BURGLARY 2D GARAGE	200 E LINCOLN RD	8/8/2020	P3
C	IBR Purposes Only - Aggravated Assault	9100 N NEWPORT HWY	8/7/2020	P4
C	MAIL THEFT	1000 E BISMARK AVE	8/3/2020	P3
C	RAPE 3D		8/7/2020	P4
C	RESIDENTIAL BURGLARY	1200 E KIERNAN AVE	8/2/2020	P4
C	RESIDENTIAL BURGLARY	1300 E WALTON AVE	8/3/2020	P4
C	THEFT 2D ALL OTHER	7300 N DIVISION ST	8/3/2020	P3
C	THEFT 2D FROM BUILDING	700 E GLASS AVE	8/2/2020	P3
C	THEFT 2D FROM BUILDING	800 E GARLAND AVE	8/5/2020	P3
C	THEFT 2D FROM MOTOR VEHICLE	7700 N BROWNSVILLE CT	8/3/2020	P3
C	THEFT 2D FROM MOTOR VEHICLE	6500 N NEVADA ST	8/4/2020	P3
C	THEFT 2D FROM MOTOR VEHICLE	9600 N NEWPORT HWY	8/5/2020	P3
C	THEFT 2D FROM MOTOR VEHICLE	8400 N MAYFAIR ST	8/8/2020	P2
C	THEFT 2D VEHICLE PARTS AND ACCESSORIES	7000 N DIVISION ST	8/5/2020	P3
C	THEFT 2D VEHICLE PARTS AND ACCESSORIES	8400 N NEVADA ST	8/6/2020	P3
C	THEFT 3D ALL OTHER	4700 N DIVISION ST	8/2/2020	P3
C	THEFT 3D ALL OTHER	500 E RICH AVE	8/4/2020	P3
C	THEFT 3D ALL OTHER	200 E WEDGEWOOD AVE	8/5/2020	P3
C	THEFT 3D ALL OTHER	4700 N DIVISION ST	8/7/2020	P3
C	THEFT 3D ALL OTHER	7600 N DAKOTA ST	8/8/2020	P3
C	THEFT 3D CITY SHOPLIFTING	4700 N DIVISION ST	8/2/2020	P2
C	THEFT 3D CITY SHOPLIFTING	9200 N NEVADA ST	8/3/2020	P4
C	THEFT 3D CITY SHOPLIFTING	9200 N NEVADA ST	8/5/2020	P4
C	THEFT 3D CITY SHOPLIFTING	9200 N NEVADA ST	8/7/2020	P3
C	THEFT 3D FROM BUILDING	1300 E WALTON AVE	8/3/2020	P4
A	THEFT 3D FROM MOTOR VEHICLE	500 E PRINCETON AVE	8/2/2020	P3
C	THEFT 3D FROM MOTOR VEHICLE	4700 N DIVISION ST	8/3/2020	P3
C	THEFT 3D FROM MOTOR VEHICLE	6800 N DIVISION ST	8/6/2020	P3
C	THEFT 3D FROM MOTOR VEHICLE	1000 E SHARPSBURG AVE	8/6/2020	P3
A	THEFT 3D FROM MOTOR VEHICLE	1700 E LINCOLN RD	8/8/2020	P3
C	THEFT 3D SHOPLIFTING	7900 N DIVISION ST	8/2/2020	P3

For protection of victim privacy, the entire address on sexual assault crimes has been redacted.

A/C	Offense Statute	Address	Reported Date	Dist
C	THEFT 3D SHOPLIFTING	6600 N DIVISION ST	8/2/2020	P3
C	THEFT 3D SHOPLIFTING	4700 N DIVISION ST	8/2/2020	P3
C	THEFT 3D SHOPLIFTING	5500 N DIVISION ST	8/2/2020	P3
C	THEFT 3D SHOPLIFTING	9100 N NEWPORT HWY	8/2/2020	P3
C	THEFT 3D SHOPLIFTING	4700 N DIVISION ST	8/3/2020	P3
C	THEFT 3D SHOPLIFTING	4700 N DIVISION ST	8/3/2020	P3
C	THEFT 3D SHOPLIFTING	6400 N DIVISION ST	8/5/2020	P3
C	THEFT 3D SHOPLIFTING	9600 N NEWPORT HWY	8/8/2020	P3
C	THEFT 3D SHOPLIFTING	6600 N DIVISION ST	8/8/2020	P3
C	THEFT 3D SHOPLIFTING	6600 N DIVISION ST	8/8/2020	P3
C	THEFT 3D SHOPLIFTING	6600 N DIVISION ST	8/8/2020	P3
C	THEFT 3D SHOPLIFTING	6600 N DIVISION ST	8/8/2020	P3
C	THEFT 3D VEHICLE PARTS AND ACCESSORIES	7700 N BROWNSVILLE CT	8/3/2020	P3
C	THEFT 3D VEHICLE PARTS AND ACCESSORIES	1000 E SHARPSBURG AVE	8/6/2020	P3

SPB3WH

C	IBR Purposes Only - Theft of Motor Vehicle Parts or Accessori	1600 E CENTRAL AVE	8/5/2020	P4
C	THEFT 3D FROM MOTOR VEHICLE	1600 E EVERETT AVE	8/2/2020	P4

POLICE SUMMARY - Ending: Saturday, August 8, 2020



NE - Northeast District (P4)

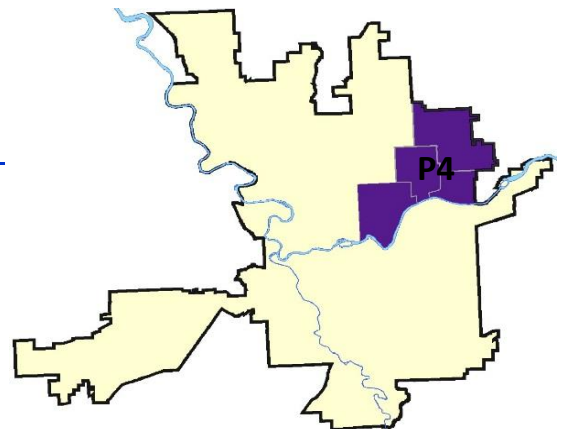
Preliminary IBR Counts

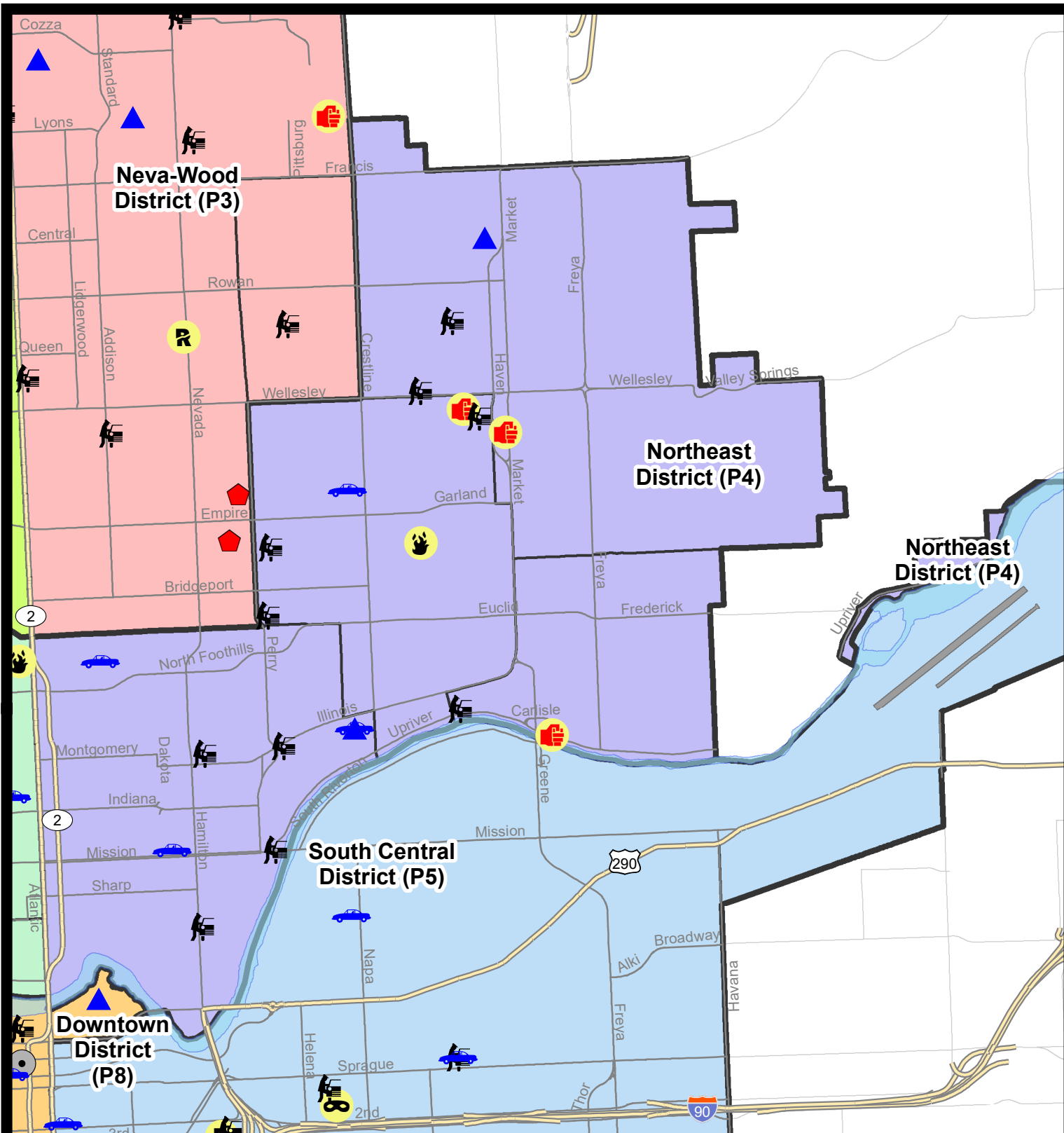
NIBRS Categories (Part 1 Selected)		7 Day Comparison			28 Day Comparison			YTD Comparison		
		Current	Prior	Percent	Current	Prior	Percent	Current	Prior	Percent
Violent	Criminal Homicide	0	0		0	0		1	0	
	Rape	0	1	-100.00%	1	3	-66.67%	17	27	-37.04%
	Robbery - Commercial	0	1	-100.00%	1	2	-50.00%	4	10	-60.00%
	Robbery - Person	0	0		1	2	-50.00%	18	16	12.50%
	Aggravated Assault - Non DV	3	2	50.00%	7	7	0.00%	53	55	-3.64%
	Aggravated Assault - DV	0	5	-100.00%	10	2	400.00%	28	29	-3.45%
Violent Total:		3	9	-66.67%	20	16	25.00%	121	137	-11.68%
Property	Burglary - Residential	1	1	0.00%	4	16	-75.00%	88	93	-5.38%
	Burglary Garage	2	2	0.00%	8	4	100.00%	48	32	50.00%
	Burglary Commercial	0	1	-100.00%	2	7	-71.43%	30	32	-6.25%
	Larceny	24	30	-20.00%	106	87	21.84%	744	968	-23.14%
	Vehicle Theft	5	5	0.00%	20	11	81.82%	125	171	-26.90%
	Arson	1	0		1	1	0.00%	10	4	150.00%
Property Total:		33	39	-15.38%	141	126	11.90%	1045	1300	-19.62%
Preliminary Part 1 Crime Totals:		36	48	-25.00%	161	142	13.38%	1166	1437	-18.86%
Current 7 Day Period:		8/2/2020 - 8/8/2020			Prior 7 Day Period:		7/26/2020 - 8/1/2020			
Current 28 Day Period:		7/12/2020 - 8/8/2020			Prior 28 Day Period:		6/14/2020 - 7/11/2020			
Current YTD Period:		1/1/2020 - 8/8/2020			Prior YTD Period:		1/1/2019 - 8/8/2019			

Prepared by SPD Crime Analysis Office - Tuesday, August 11, 2020

NOTE: SPD moved from UCR to the NIBRS reporting standard on 10/4/16 following the transition to a new RMS System. [Numbers on CompStat reports prior to this date should not be used as a comparison to those on this report.](#) Additional info on these reporting standards can be found on the FBI website: <https://ucr.fbi.gov/nibrs-overview>

This chart represents Preliminary counts of selected crime categories from Police Case Reports. Full statistical analysis to determine the confidence level of this data has not been performed. The % change columns on the preliminary counts differ from the percentage change on the NIBRS crime report, sometimes significantly. The CompStat report is designed for operational use and includes only selected NIBRS categories and coding less complex than full NIBRS rules. Official statistics for these and other NIBRS categories can be found on WASPC & FBI websites once available.





City of Spokane
Northeast District (P4)
Selected Crime Codes
2020-08-02 to 2020-08-08
 Prepared By:
 Crime Analysis Unit
 Spokane Police Department

Legend

NIBRS Events



Criminal Homicide



Rape



Robbery Commercial



Robbery Person



Aggravated Assault



Burglary Residential



Burglary Commercial



Burglary Garage



Burglary Commercial



Vehicle Prowling



Vehicle Theft



Arson



Cases Represent LERMS Crime Codes
 Points may indicate multiple events
 Note: Veh Prowl is only Larceny displayed

For Additional Information on
 Incidents pertaining to an
 Area, Trend, or Pattern
 Contact Information Analysis

0 0.2 0.4 0.8 Miles



THIS IS NOT A LEGAL DOCUMENT:
 The information shown on this map is compiled
 from various sources and is subject to constant
 revision. Information shown on this map should
 not be used to determine the location of facilities
 in relationship to property lines, section lines,
 streets, etc.

Sunday - Saturday

8/2/2020 TO 8/8/2020

NE - Northeast District (P4)



<u>A/C</u>	<u>Offense Statute</u>	<u>Address</u>	<u>Reported Date</u>	<u>Dist</u>
C	THEFT OF MOTOR VEHICLE	4909 E UPRIVER DR	8/4/2020	P4
<u>SPB4BE</u>				
A	ARSON 2D	2400 E GORDON AVE	8/3/2020	P4
C	ASSAULT 2D	2800 E HOFFMAN AVE	8/3/2020	P4
A	BURGLARY 2D FENCED AREA	2700 E PROVIDENCE AVE	8/7/2020	P4
C	MAIL THEFT	3900 N PITTSBURG ST	8/5/2020	P4
C	RESIDENTIAL BURGLARY	2400 E GORDON AVE	8/3/2020	P4
C	THEFT 2D ALL OTHER	2900 E BRIDGEPORT AVE	8/3/2020	P4
C	THEFT 2D FROM MOTOR VEHICLE	1500 E GORDON AVE	8/2/2020	P4
C	THEFT 3D FROM BUILDING	2900 E BRIDGEPORT AVE	8/4/2020	P4
C	THEFT 3D FROM BUILDING	3900 N MARKET ST	8/6/2020	P4
C	THEFT 3D FROM MOTOR VEHICLE	2900 E HEROY AVE	8/7/2020	P4
C	THEFT OF A FIREARM FROM MOTOR VEHICLE	1400 E DALTON AVE	8/7/2020	P4
C	THEFT OF MOTOR VEHICLE	4000 N MARTIN ST	8/5/2020	P4
<u>SPB4HI</u>				
C	ASSAULT 1D	4400 N MARKET ST	8/5/2020	P4
C	BURGLARY 2D FENCED AREA	5600 N MARKET ST	8/3/2020	P4
C	BURGLARY 2D GARAGE	2900 E COLUMBIA AVE	8/2/2020	P4
C	THEFT 3D CITY FROM MOTOR VEHICLE	4700 N COOK ST	8/3/2020	P4
C	THEFT 3D FROM MOTOR VEHICLE	2700 E DIAMOND AVE	8/4/2020	P4
C	THEFT OF A FIREARM FROM BUILDING	6300 N ALTAMONT ST	8/4/2020	P4
<u>SPB4LO</u>				
C	BURGLARY 2D FENCED AREA	100 E ERMINA AVE	8/4/2020	P4
C	BURGLARY 2D GARAGE	2000 E NORTH CRESCENT AVE	8/4/2020	P4
C	THEFT 2D ALL OTHER	2400 N COLUMBUS ST	8/6/2020	P4
C	THEFT 2D FROM BUILDING	2900 N MAYFAIR ST	8/6/2020	P4
C	THEFT 2D FROM MOTOR VEHICLE	1500 E UPRIVER DR	8/6/2020	P4
C	THEFT 2D FROM MOTOR VEHICLE	1000 N HAMILTON ST	8/8/2020	P2
C	THEFT 3D FROM MOTOR VEHICLE	900 E MONTGOMERY AVE	8/2/2020	P4
C	THEFT 3D FROM MOTOR VEHICLE	1500 E ILLINOIS AVE	8/3/2020	P4
C	THEFT 3D SHOPLIFTING	1700 N DIVISION ST	8/8/2020	P4
C	THEFT 3D VEHICLE PARTS AND ACCESSORIES	1500 E ILLINOIS AVE	8/3/2020	P4
C	THEFT 3D VEHICLE PARTS AND ACCESSORIES	200 E ERMINA AVE	8/8/2020	P4
C	THEFT OF MOTOR VEHICLE	N ASTOR ST / E CLEVELAND AVE	8/2/2020	P3
C	THEFT OF MOTOR VEHICLE	2000 E NORTH CRESCENT AVE	8/4/2020	P4
C	THEFT OF MOTOR VEHICLE	700 E MISSION AVE	8/5/2020	P2

SPB4MI

For protection of victim privacy, the entire address on sexual assault crimes has been redacted.

A/C	Offense Statute	Address	Reported Date	Dist
C	ASSAULT 2D	E UPRIVER DR / N RALPH ST	8/5/2020	P4
C	THEFT 2D FROM MOTOR VEHICLE	2700 E UPRIVER DR	8/3/2020	P4
C	THEFT 3D ALL OTHER	4300 E FREDERICK AVE	8/5/2020	P4

SPOKANE POLICE DEPARTMENT



SOUTH **Police Service Area**

PSA Commander

Captain Tracie Meidl

South Central District (P5)

Southeast District (P6)

Southwest District (P7)



POLICE SUMMARY - Ending: Saturday, August 8, 2020

SOUTH PRECINCT (P5, P6, and P7)



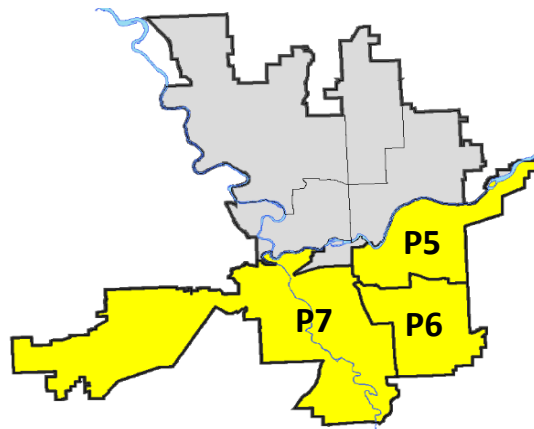
Preliminary IBR Counts

NIBRS Categories (Part 1 Selected)		7 Day Comparison			28 Day Comparison			YTD Comparison		
		Current	Prior	Percent	Current	Prior	Percent	Current	Prior	Percent
Violent	Criminal Homicide	1	0		1	0		1	2	-50.00%
	Rape	3	1	200.00%	4	8	-50.00%	38	40	-5.00%
	Robbery - Commercial	0	1	-100.00%	1	0		8	6	33.33%
	Robbery - Person	1	3	-66.67%	7	2	250.00%	36	42	-14.29%
	Aggravated Assault - Non DV	1	2	-50.00%	15	13	15.38%	83	99	-16.16%
	Aggravated Assault - DV	0	1	-100.00%	5	5	0.00%	61	70	-12.86%
Violent Total:		6	8	-25.00%	33	28	17.86%	227	259	-12.36%
Property	Burglary - Residential	2	7	-71.43%	19	28	-32.14%	184	172	6.98%
	Burglary Garage	2	6	-66.67%	19	15	26.67%	133	128	3.91%
	Burglary Commercial	2	1	100.00%	9	9	0.00%	103	88	17.05%
	Larceny	57	69	-17.39%	242	254	-4.72%	1740	1810	-3.87%
	Vehicle Theft	10	6	66.67%	26	40	-35.00%	244	213	14.55%
	Arson	0	2	-100.00%	3	2	50.00%	18	8	125.00%
Property Total:		73	91	-19.78%	318	348	-8.62%	2422	2419	0.12%
Preliminary Part 1 Crime Totals:		79	99	-20.20%	351	376	-6.65%	2649	2678	-1.08%
Current 7 Day Period:		8/2/2020 - 8/8/2020			Prior 7 Day Period:		7/26/2020 - 8/1/2020			
Current 28 Day Period:		7/12/2020 - 8/8/2020			Prior 28 Day Period:		6/14/2020 - 7/11/2020			
Current YTD Period:		1/1/2020 - 8/8/2020			Prior YTD Period:		1/1/2019 - 8/8/2019			

Prepared by SPD Crime Analysis Office - Tuesday, August 11, 2020

NOTE: SPD moved from UCR to the NIBRS reporting standard on 10/4/16 following the transition to a new RMS System. Numbers on CompStat reports prior to this date should not be used as a comparison to those on this report. Additional info on these reporting standards can be found on the FBI website: <https://ucr.fbi.gov/nibrs-overview>

This chart represents Preliminary counts of selected crime categories from Police Case Reports. Full statistical analysis to determine the confidence level of this data has not been performed. The % change columns on the preliminary counts differ from the percentage change on the NIBRS crime report, sometimes significantly. The CompStat report is designed for operational use and includes only selected NIBRS categories and coding less complex than full NIBRS rules. Official statistics for these and other NIBRS categories can be found on WASPC & FBI websites once available.



POLICE SUMMARY - Ending: Saturday, August 8, 2020



SE - South Central District (P5)

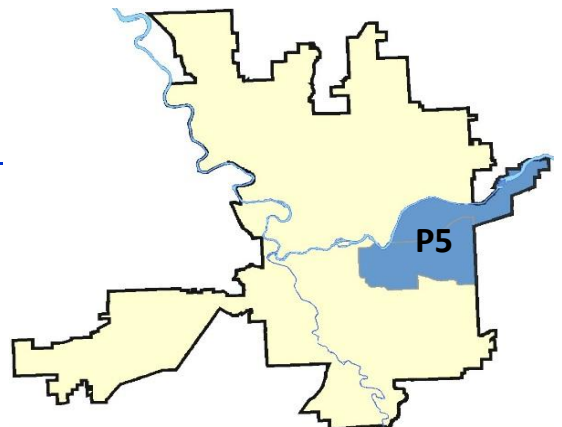
Preliminary IBR Counts

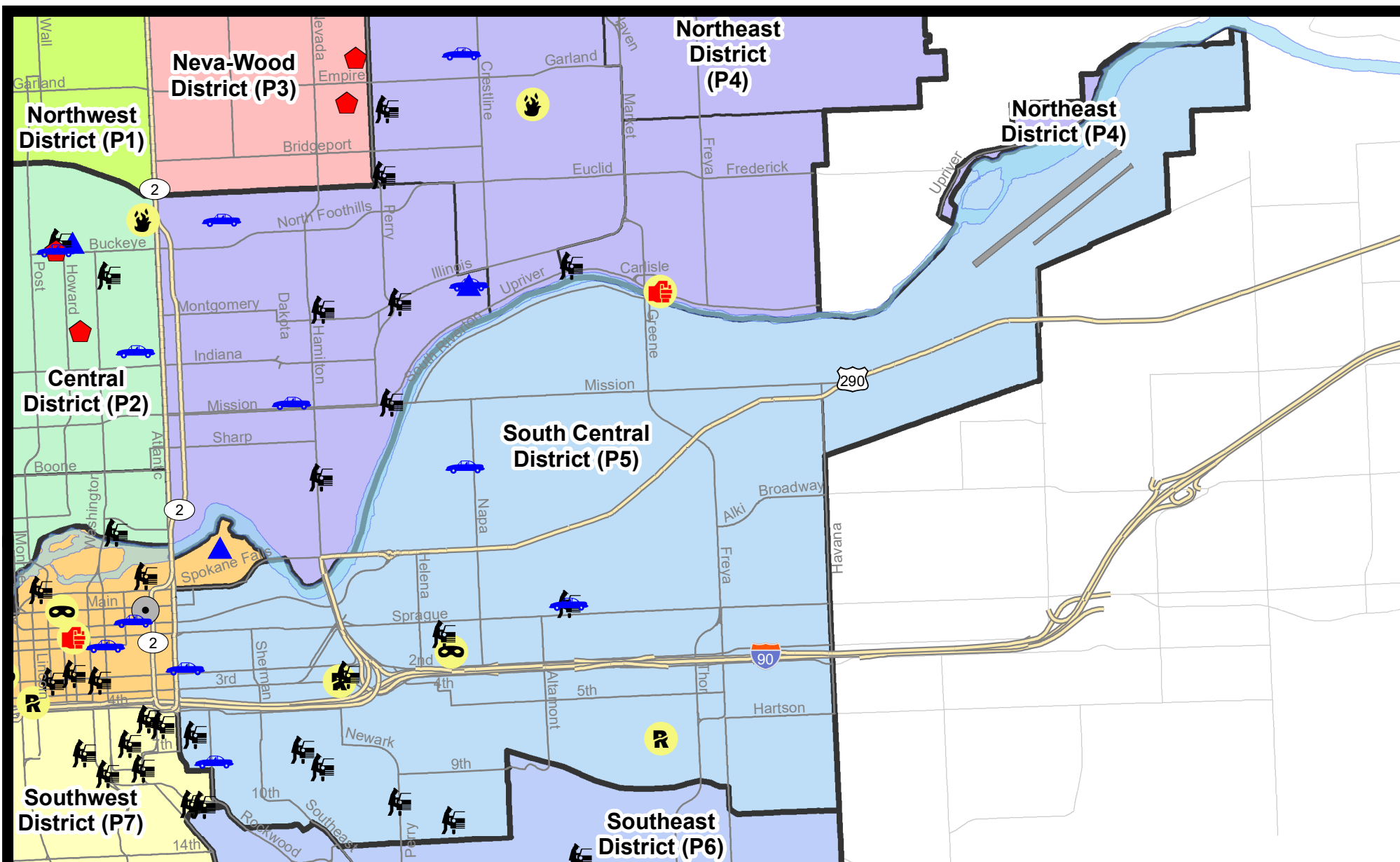
NIBRS Categories (Part 1 Selected)		7 Day Comparison			28 Day Comparison			YTD Comparison		
		Current	Prior	Percent	Current	Prior	Percent	Current	Prior	Percent
Violent	Criminal Homicide	0	0		0	0		0	2	-100.00%
	Rape	2	0		2	3	-33.33%	13	16	-18.75%
	Robbery - Commercial	0	1	-100.00%	1	0		2	3	-33.33%
	Robbery - Person	1	0		3	1	200.00%	15	24	-37.50%
	Aggravated Assault - Non DV	0	2	-100.00%	9	6	50.00%	47	45	4.44%
	Aggravated Assault - DV	0	0		3	3	0.00%	28	35	-20.00%
Violent Total:		3	3	0.00%	18	13	38.46%	105	125	-16.00%
Property	Burglary - Residential	0	1	-100.00%	2	17	-88.24%	64	46	39.13%
	Burglary Garage	0	0		4	2	100.00%	21	25	-16.00%
	Burglary Commercial	0	0		5	7	-28.57%	53	50	6.00%
	Larceny	15	13	15.38%	68	97	-29.90%	596	682	-12.61%
	Vehicle Theft	4	4	0.00%	14	11	27.27%	98	100	-2.00%
	Arson	0	0		0	2	-100.00%	7	5	40.00%
Property Total:		19	18	5.56%	93	136	-31.62%	839	908	-7.60%
Preliminary Part 1 Crime Totals:		22	21	4.76%	111	149	-25.50%	944	1033	-8.62%
Current 7 Day Period:		8/2/2020 - 8/8/2020			Prior 7 Day Period:		7/26/2020 - 8/1/2020			
Current 28 Day Period:		7/12/2020 - 8/8/2020			Prior 28 Day Period:		6/14/2020 - 7/11/2020			
Current YTD Period:		1/1/2020 - 8/8/2020			Prior YTD Period:		1/1/2019 - 8/8/2019			

Prepared by SPD Crime Analysis Office - Tuesday, August 11, 2020

NOTE: SPD moved from UCR to the NIBRS reporting standard on 10/4/16 following the transition to a new RMS System. Numbers on CompStat reports prior to this date should not be used as a comparison to those on this report. Additional info on these reporting standards can be found on the FBI website: <https://ucr.fbi.gov/nibrs-overview>

This chart represents Preliminary counts of selected crime categories from Police Case Reports. Full statistical analysis to determine the confidence level of this data has not been performed. The % change columns on the preliminary counts differ from the percentage change on the NIBRS crime report, sometimes significantly. The CompStat report is designed for operational use and includes only selected NIBRS categories and coding less complex than full NIBRS rules. Official statistics for these and other NIBRS categories can be found on WASPC & FBI websites once available.





City of Spokane
South Central District (P5)
Selected
Crime Types
2020-08-02 to 2020-08-08

Prepared By:
Crime Analysis Unit
Spokane Police Department

Legend

NIBRS Events



Criminal Homicide



Rape



Robbery Commercial



Robbery Person



Aggravated Assault



Burglary Residential



Burglary Garage



Burglary Commercial



Vehicle Prowling



Vehicle Theft



Arson

Cases Represent LERMS Crime Codes
 Points may indicate multiple events
 Note: Veh Prowl is only Larceny category displayed



For Additional Information on Incidents
 pertaining to an Area, Trend, or Pattern
 Contact Information Analysis

0 0.2 0.4 0.6 0.8 1 Miles



THIS IS NOT A LEGAL DOCUMENT:
 The information shown on this map is compiled
 from various sources and is subject to constant
 revision. Information shown on this map should
 not be used to determine the location of facilities
 in relationship to property lines, section lines,
 streets, etc.

Sunday - Saturday

8/2/2020 TO 8/8/2020

SE - South Central District (P5)



<u>A/C</u>	<u>Offense Statute</u>	<u>Address</u>	<u>Reported Date</u>	<u>Dist</u>
<u>SPC5EC</u>				
C	BURGLARY 2D FENCED AREA	700 E PACIFIC AVE	8/6/2020	P5
C	RAPE 2D		8/4/2020	P5
C	RAPE 3D		8/2/2020	P6
C	ROBBERY 1D PERSON	E PACIFIC AVE / S PITTSBURG ST	8/3/2020	P6
C	THEFT 2D FROM MOTOR VEHICLE	2500 E RIVERSIDE AVE	8/2/2020	P6
C	THEFT 2D FROM MOTOR VEHICLE	E 6TH AVE / S PINE ST	8/4/2020	P5
C	THEFT 2D FROM MOTOR VEHICLE	S PERRY ST / E 11TH AVE	8/8/2020	P5
C	THEFT 3D ALL OTHER	400 S THOR ST	8/2/2020	P5
C	THEFT 3D ALL OTHER	500 S ARTHUR ST	8/3/2020	P5
C	THEFT 3D ALL OTHER	2500 E 6TH AVE	8/8/2020	P5
C	THEFT 3D FROM MOTOR VEHICLE	1000 E 3RD AVE	8/3/2020	P5
C	THEFT 3D FROM MOTOR VEHICLE	1200 S PITTSBURG ST	8/3/2020	P5
A	THEFT 3D FROM MOTOR VEHICLE	0 S MADEIRA ST	8/4/2020	P5
A	THEFT 3D FROM MOTOR VEHICLE	700 S SCOTT ST	8/4/2020	P5
A	THEFT 3D FROM MOTOR VEHICLE	900 E 8TH AVE	8/5/2020	P5
C	THEFT 3D VEHICLE PARTS AND ACCESSORIES	300 S FISKE ST	8/6/2020	P5
C	THEFT OF MOTOR VEHICLE	2500 E RIVERSIDE AVE	8/2/2020	P6
C	THEFT OF MOTOR VEHICLE	800 S COWLEY ST	8/6/2020	P6
C	THEFT OF MOTOR VEHICLE	100 S DIVISION ST	8/8/2020	P8
<u>SPC5GP</u>				
C	MAIL THEFT	5300 E COMMERCE AVE	8/5/2020	P5
C	THEFT 3D ALL OTHER	2100 E BOONE AVE	8/5/2020	P5
C	THEFT OF MOTOR VEHICLE	1900 E DESMET AVE	8/3/2020	P6

POLICE SUMMARY - Ending: Saturday, August 8, 2020



SE - Southeast District (P6)

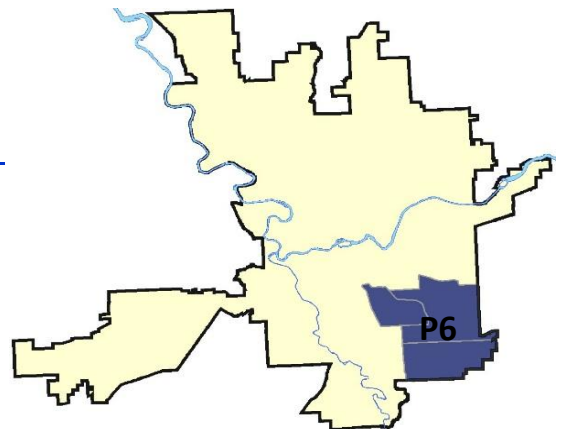
Preliminary IBR Counts

NIBRS Categories (Part 1 Selected)		7 Day Comparison			28 Day Comparison			YTD Comparison		
		Current	Prior	Percent	Current	Prior	Percent	Current	Prior	Percent
Violent	Criminal Homicide	0	0		0	0		0	0	
	Rape	1	0		1	2	-50.00%	6	9	-33.33%
	Robbery - Commercial	0	0		0	0		4	2	100.00%
	Robbery - Person	0	0		0	0		4	8	-50.00%
	Aggravated Assault - Non DV	1	0		1	1	0.00%	8	11	-27.27%
	Aggravated Assault - DV	0	0		0	1	-100.00%	14	10	40.00%
Violent Total:		2	0		2	4	-50.00%	36	40	-10.00%
Property	Burglary - Residential	1	4	-75.00%	6	5	20.00%	45	43	4.65%
	Burglary Garage	0	5	-100.00%	8	5	60.00%	62	44	40.91%
	Burglary Commercial	1	1	0.00%	2	0		13	6	116.67%
	Larceny	8	20	-60.00%	52	47	10.64%	362	413	-12.35%
	Vehicle Theft	2	1	100.00%	3	8	-62.50%	44	44	0.00%
	Arson	0	1	-100.00%	1	0		3	1	200.00%
Property Total:		12	32	-62.50%	72	65	10.77%	529	551	-3.99%
Preliminary Part 1 Crime Totals:		14	32	-56.25%	74	69	7.25%	565	591	-4.40%
Current 7 Day Period:		8/2/2020 - 8/8/2020			Prior 7 Day Period:		7/26/2020 - 8/1/2020			
Current 28 Day Period:		7/12/2020 - 8/8/2020			Prior 28 Day Period:		6/14/2020 - 7/11/2020			
Current YTD Period:		1/1/2020 - 8/8/2020			Prior YTD Period:		1/1/2019 - 8/8/2019			

Prepared by SPD Crime Analysis Office - Tuesday, August 11, 2020

NOTE: SPD moved from UCR to the NIBRS reporting standard on 10/4/16 following the transition to a new RMS System. Numbers on CompStat reports prior to this date should not be used as a comparison to those on this report. Additional info on these reporting standards can be found on the FBI website: <https://ucr.fbi.gov/nibrs-overview>

This chart represents Preliminary counts of selected crime categories from Police Case Reports. Full statistical analysis to determine the confidence level of this data has not been performed. The % change columns on the preliminary counts differ from the percentage change on the NIBRS crime report, sometimes significantly. The CompStat report is designed for operational use and includes only selected NIBRS categories and coding less complex than full NIBRS rules. Official statistics for these and other NIBRS categories can be found on WASPC & FBI websites once available.



Sunday - Saturday

SE - Southeast District (P6)

8/2/2020 TO 8/8/2020



<u>A/C</u>	<u>Offense Statute</u>	<u>Address</u>	<u>Reported Date</u>	<u>Dist</u>
<u>SPC6LH</u>				
C	BURGLARY 1D FROM RESIDENCE	3000 E 30TH AVE	8/8/2020	P6
C	BURGLARY 2D COMMERCIAL	3000 E 29TH AVE	8/5/2020	P6
C	HARASSMENT FELONY WEAPON INVOLVED	3400 S COOK ST	8/2/2020	P6
C	THEFT 2D FROM MOTOR VEHICLE	1700 E CAMBRIDGE LN	8/2/2020	P6
C	THEFT 2D FROM MOTOR VEHICLE	2700 E 32ND AVE	8/8/2020	P6
C	THEFT 3D CITY ALL OTHER	3000 E 29TH AVE	8/5/2020	P6
C	THEFT 3D FROM MOTOR VEHICLE	1600 E 17TH AVE	8/4/2020	P6
C	THEFT 3D FROM MOTOR VEHICLE	2600 E GIRARD PL	8/5/2020	P6
C	THEFT 3D FROM MOTOR VEHICLE	2500 E 29TH AVE	8/8/2020	P5
C	THEFT 3D FROM MOTOR VEHICLE	3300 E CONGRESS AVE	8/8/2020	P6
C	THEFT 3D SHOPLIFTING	2500 E 29TH AVE	8/7/2020	P6
C	THEFT OF MOTOR VEHICLE	E 30TH AVE / S FISKE ST	8/2/2020	P6
A	THEFT OF MOTOR VEHICLE	3000 S PERRY ST	8/6/2020	P6
<u>SPC6SG</u>				
C	RAPE 2D		8/4/2020	P6

POLICE SUMMARY - Ending: Saturday, August 8, 2020



SW - Southwest District (P7)

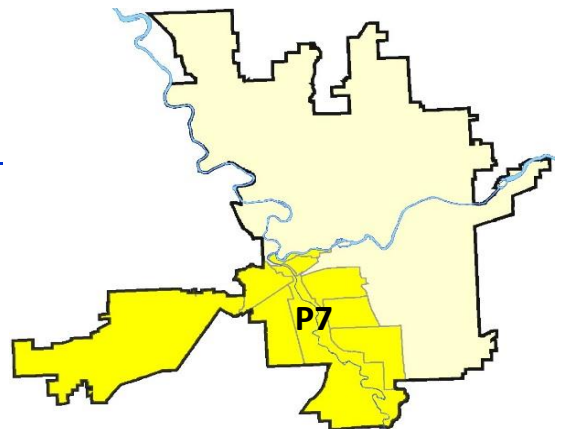
Preliminary IBR Counts

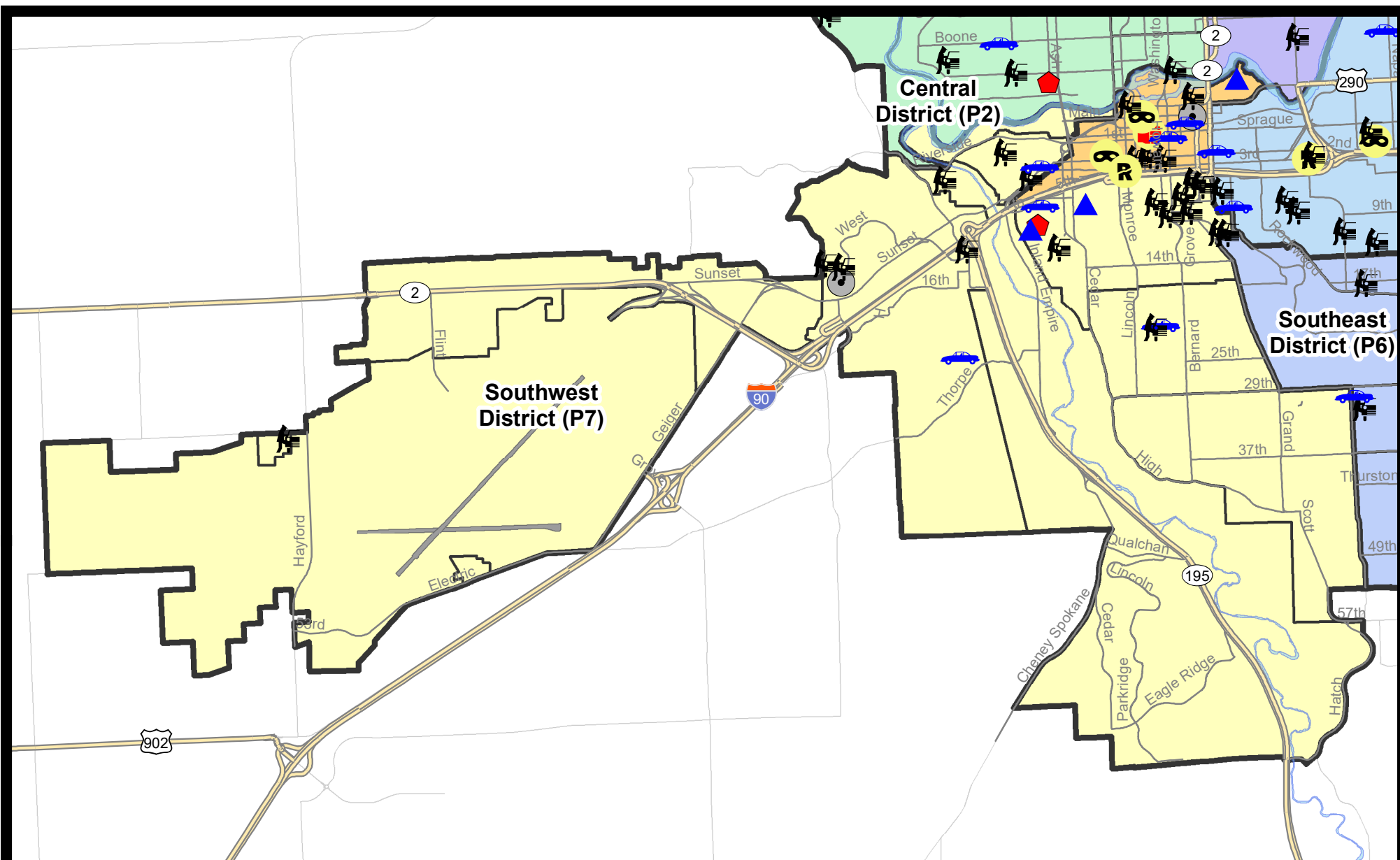
NIBRS Categories (Part 1 Selected)		7 Day Comparison			28 Day Comparison			YTD Comparison		
		Current	Prior	Percent	Current	Prior	Percent	Current	Prior	Percent
Violent	Criminal Homicide	1	0		1	0		1	0	
	Rape	0	1	-100.00%	1	3	-66.67%	19	15	26.67%
	Robbery - Commercial	0	0		0	0		2	1	100.00%
	Robbery - Person	0	3	-100.00%	4	1	300.00%	17	10	70.00%
	Aggravated Assault - Non DV	0	0		5	6	-16.67%	28	43	-34.88%
	Aggravated Assault - DV	0	1	-100.00%	2	1	100.00%	19	25	-24.00%
Violent Total:		1	5	-80.00%	13	11	18.18%	86	94	-8.51%
Property	Burglary - Residential	1	2	-50.00%	11	6	83.33%	75	83	-9.64%
	Burglary Garage	2	1	100.00%	7	8	-12.50%	50	59	-15.25%
	Burglary Commercial	1	0		2	2	0.00%	37	32	15.63%
	Larceny	34	36	-5.56%	122	110	10.91%	782	715	9.37%
	Vehicle Theft	4	1	300.00%	9	21	-57.14%	102	69	47.83%
	Arson	0	1	-100.00%	2	0		8	2	300.00%
Property Total:		42	41	2.44%	153	147	4.08%	1054	960	9.79%
Preliminary Part 1 Crime Totals:		43	46	-6.52%	166	158	5.06%	1140	1054	8.16%
Current 7 Day Period:		8/2/2020 - 8/8/2020			Prior 7 Day Period:		7/26/2020 - 8/1/2020			
Current 28 Day Period:		7/12/2020 - 8/8/2020			Prior 28 Day Period:		6/14/2020 - 7/11/2020			
Current YTD Period:		1/1/2020 - 8/8/2020			Prior YTD Period:		1/1/2019 - 8/8/2019			

Prepared by SPD Crime Analysis Office - Tuesday, August 11, 2020

NOTE: SPD moved from UCR to the NIBRS reporting standard on 10/4/16 following the transition to a new RMS System. Numbers on CompStat reports prior to this date should not be used as a comparison to those on this report. Additional info on these reporting standards can be found on the FBI website: <https://ucr.fbi.gov/nibrs-overview>

This chart represents Preliminary counts of selected crime categories from Police Case Reports. Full statistical analysis to determine the confidence level of this data has not been performed. The % change columns on the preliminary counts differ from the percentage change on the NIBRS crime report, sometimes significantly. The CompStat report is designed for operational use and includes only selected NIBRS categories and coding less complex than full NIBRS rules. Official statistics for these and other NIBRS categories can be found on WASPC & FBI websites once available.





City of Spokane
Southwest District (P7)
Selected
Crime Types
2020-08-02 to 2020-08-08


Prepared By:
Crime Analysis Unit
Spokane Police Department

Legend

NIBRS Events



Robbery Commercial



Robbery Person



Aggravated Assault



Burglary Residential



Burglary Garage



Burglary Commercial



Vehicle Prowling



Vehicle Theft



Arson

Cases Represent LERMS Crime Codes
 Points may indicate multiple events
 Note: Veh Prowl is only Larceny category displayed



For Additional Information on Incidents
 pertaining to an Area, Trend, or Pattern
 Contact Information Analysis

0 0.2 0.4 0.6 0.8 1 1.2 1.4 1.6 Miles



THIS IS NOT A LEGAL DOCUMENT:
 The information shown on this map is compiled
 from various sources and is subject to constant
 revision. Information shown on this map should
 not be used to determine the location of facilities
 in relationship to property lines, section lines,
 streets, etc.



Sunday - Saturday

8/2/2020 TO 8/8/2020

SE - Southwest District (P7)



<u>A/C</u>	<u>Offense Statute</u>	<u>Address</u>	<u>Reported Date</u>	<u>Dist</u>
<u>SPD7BA</u>				
C	MURDER 1D	S ELM ST / W 2ND AVE	8/8/2020	P7
C	THEFT 2D FROM MOTOR VEHICLE	1900 W SUNSET BLVD	8/2/2020	P7
C	THEFT 3D ALL OTHER	300 S COEUR D ALENE ST	8/7/2020	P7
C	THEFT 3D FROM MOTOR VEHICLE	2200 W PACIFIC AVE	8/7/2020	P6
C	THEFT 3D VEHICLE PARTS AND ACCESSORIES	2100 W RIVERSIDE AVE	8/7/2020	P7
C	THEFT OF MOTOR VEHICLE	1800 W 3RD AVE	8/8/2020	P7
<u>SPD7CH</u>				
A	BURGLARY 2D FENCED AREA	W 4TH AVE / S JEFFERSON ST	8/6/2020	P8
C	BURGLARY 2D GARAGE	600 S CEDAR ST	8/3/2020	P7
C	BURGLARY 2D GARAGE	1900 W 9TH AVE	8/5/2020	P7
C	RESIDENTIAL BURGLARY	1800 W 9TH AVE	8/6/2020	P7
C	THEFT 2D ALL OTHER	W 5TH AVE / S BROWNE ST	8/8/2020	P1
C	THEFT 2D FROM BUILDING	100 W 8TH AVE	8/2/2020	P7
C	THEFT 3D ALL OTHER	1400 W 10TH AVE	8/3/2020	P7
C	THEFT 3D ALL OTHER	1600 W 11TH AVE	8/7/2020	P7
C	THEFT 3D FROM BUILDING	100 W 8TH AVE	8/6/2020	P7
C	THEFT 3D FROM MOTOR VEHICLE	100 W 5TH AVE	8/2/2020	P7
C	THEFT 3D FROM MOTOR VEHICLE	100 E ROCKWOOD BLVD	8/3/2020	P7
C	THEFT 3D FROM MOTOR VEHICLE	0 E ROCKWOOD BLVD	8/3/2020	P7
C	THEFT 3D FROM MOTOR VEHICLE	600 S BERNARD ST	8/3/2020	P7
C	THEFT 3D FROM MOTOR VEHICLE	0 W 5TH AVE	8/3/2020	P7
C	THEFT 3D FROM MOTOR VEHICLE	800 S STEVENS ST	8/3/2020	P7
A	THEFT 3D FROM MOTOR VEHICLE	100 W 5TH AVE	8/4/2020	P7
C	THEFT 3D FROM MOTOR VEHICLE	1100 S ASH ST	8/5/2020	P7
C	THEFT 3D FROM MOTOR VEHICLE	500 W 7TH AVE	8/6/2020	P7
C	THEFT 3D FROM MOTOR VEHICLE	W 8TH AVE / S MCCLELLAN ST	8/8/2020	P7
C	THEFT 3D VEHICLE PARTS AND ACCESSORIES	700 W 5TH AVE	8/5/2020	P7
C	THEFT OF MOTOR VEHICLE	1800 W 7TH AVE	8/5/2020	P7
<u>SPD7CS</u>				
C	THEFT 3D ALL OTHER	400 W 37TH AVE	8/3/2020	P7
<u>SPD7GT</u>				
C	THEFT 2D FROM MOTOR VEHICLE	1100 S LINDEKE ST	8/2/2020	P7
C	THEFT OF MOTOR VEHICLE	2400 S CANYON WOODS LN	8/7/2020	P7
<u>SPD7LC</u>				
C	MAIL THEFT	5600 S COPPER RIDGE BLVD	8/6/2020	P7
A	THEFT 3D FROM MOTOR VEHICLE	300 S A ST	8/6/2020	P7
	THEFT-CITY (All Other Thefts)	2000 W 15TH AVE	8/5/2020	P7

For protection of victim privacy, the entire address on sexual assault crimes has been redacted.

A/C	Offense Statute	Address	Reported Date	Dist
<u>SPD7MC</u>				
C	THEFT 2D FROM MOTOR VEHICLE	600 W 21ST AVE	8/3/2020	P7
C	THEFT OF MOTOR VEHICLE	600 W 20TH AVE	8/5/2020	P6
<u>SPD7WH</u>				
C	BURGLARY 2D COMMERCIAL	1500 S RUSTLE ST	8/8/2020	P7
C	THEFT 1D ALL OTHER	4300 W SUNSET HWY	8/6/2020	P7
C	THEFT 2D FROM MOTOR VEHICLE	1300 S WESTCLIFF PL	8/8/2020	P7
C	THEFT 3D ALL OTHER	2700 W SUNSET BLVD	8/5/2020	P7
C	THEFT 3D FROM MOTOR VEHICLE	4300 W DESKA DR	8/4/2020	P7
<u>SPD7WP</u>				
C	BURGLARY 2D FENCED AREA	11000 W MCFARLANE RD	8/7/2020	P7
C	IBR Purposes Only - Theft of Motor Vehicle Parts or Accessori	11000 W MCFARLANE RD	8/7/2020	P7
C	THEFT 2D FROM MOTOR VEHICLE	11000 W MCFARLANE RD	8/7/2020	P7

SPOKANE POLICE DEPARTMENT

DOWNTOWN

Police Service Area



PSA Commander

Captain David Singley



POLICE SUMMARY - Ending: Saturday, August 8, 2020

DOWNTOWN PRECINCT (P8)



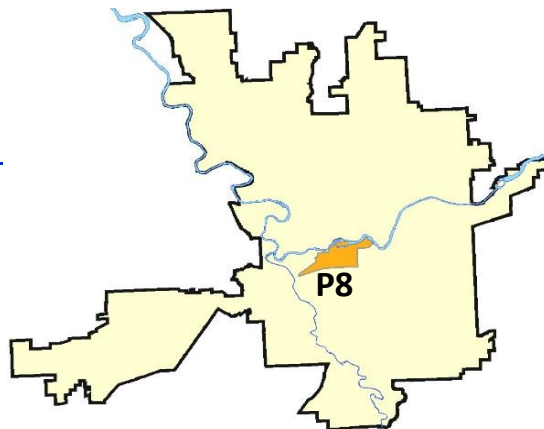
Preliminary IBR Counts

NIBRS Categories (Part 1 Selected)		7 Day Comparison			28 Day Comparison			YTD Comparison		
		Current	Prior	Percent	Current	Prior	Percent	Current	Prior	Percent
Violent	Criminal Homicide	0	0		0	0		2	1	100.00%
	Rape	1	0		1	3	-66.67%	8	21	-61.90%
	Robbery - Commercial	0	0		0	1	-100.00%	4	3	33.33%
	Robbery - Person	2	5	-60.00%	11	4	175.00%	34	27	25.93%
	Aggravated Assault - Non DV	1	2	-50.00%	12	3	300.00%	53	70	-24.29%
	Aggravated Assault - DV	0	0		0	1	-100.00%	12	9	33.33%
Violent Total:		4	7	-42.86%	24	12	100.00%	113	131	-13.74%
Property	Burglary - Residential	0	0		1	1	0.00%	10	11	-9.09%
	Burglary Garage	1	0		1	0		1	0	
	Burglary Commercial	1	1	0.00%	7	8	-12.50%	65	47	38.30%
	Larceny	14	13	7.69%	60	58	3.45%	462	581	-20.48%
	Vehicle Theft	2	0		4	7	-42.86%	41	41	0.00%
	Arson	0	0		2	1	100.00%	8	6	33.33%
Property Total:		18	14	28.57%	75	75	0.00%	587	686	-14.43%
Preliminary Part 1 Crime Totals:		22	21	4.76%	99	87	13.79%	700	817	-14.32%
Current 7 Day Period:		8/2/2020 - 8/8/2020			Prior 7 Day Period:		7/26/2020 - 8/1/2020			
Current 28 Day Period:		7/12/2020 - 8/8/2020			Prior 28 Day Period:		6/14/2020 - 7/11/2020			
Current YTD Period:		1/1/2020 - 8/8/2020			Prior YTD Period:		1/1/2019 - 8/8/2019			

Prepared by SPD Crime Analysis Office - Tuesday, August 11, 2020

NOTE: SPD moved from UCR to the NIBRS reporting standard on 10/4/16 following the transition to a new RMS System. Numbers on CompStat reports prior to this date should not be used as a comparison to those on this report. Additional info on these reporting standards can be found on the FBI website: <https://ucr.fbi.gov/nibrs-overview>

This chart represents Preliminary counts of selected crime categories from Police Case Reports. Full statistical analysis to determine the confidence level of this data has not been performed. The % change columns on the preliminary counts differ from the percentage change on the NIBRS crime report, sometimes significantly. The CompStat report is designed for operational use and includes only selected NIBRS categories and coding less complex than full NIBRS rules. Official statistics for these and other NIBRS categories can be found on WASPC & FBI websites once available.



Sunday - Saturday

8/2/2020 TO 8/8/2020

SW - Downtown District (P8)



<u>A/C</u>	<u>Offense Statute</u>	<u>Address</u>	<u>Reported Date</u>	<u>Dist</u>
SPD8RS				
C	ASSAULT 2D	W SPRAGUE AVE / S HOWARD ST	8/6/2020	P8
C	BURGLARY 2D COMMERCIAL	200 W MAIN AVE	8/5/2020	P8
A	BURGLARY 2D GARAGE	600 N RIVERPOINT BLVD	8/2/2020	P8
C	RAPE 2D		8/5/2020	P8
C	ROBBERY 1D PERSON	100 S MADISON ST	8/4/2020	P8
C	ROBBERY 2D PERSON	W MAIN AVE / N WALL ST	8/8/2020	P8
C	THEFT 2D ALL OTHER	0 W 3RD AVE	8/7/2020	P8
C	THEFT 2D FROM MOTOR VEHICLE	300 N SPOKANE FALLS CT	8/2/2020	P8
C	THEFT 2D FROM MOTOR VEHICLE	200 S POST ST	8/5/2020	P8
C	THEFT 2D FROM MOTOR VEHICLE	800 W SPOKANE FALLS BLVD	8/5/2020	P8
C	THEFT 2D FROM MOTOR VEHICLE	400 W 2ND AVE	8/7/2020	P8
C	THEFT 2D SHOPLIFTING	800 W MAIN AVE	8/3/2020	P8
C	THEFT 2D VEHICLE PARTS AND ACCESSORIES	300 S CEDAR ST	8/6/2020	P8
C	THEFT 3D ALL OTHER	0 W PACIFIC AVE	8/3/2020	P8
C	THEFT 3D ALL OTHER	0 W PACIFIC AVE	8/4/2020	P8
C	THEFT 3D ALL OTHER	100 S ADAMS ST	8/5/2020	P8
C	THEFT 3D ALL OTHER	700 W 2ND AVE	8/5/2020	P8
C	THEFT 3D ALL OTHER	500 W 3RD AVE	8/7/2020	P8
C	THEFT 3D CITY FROM BUILDING	0 W 2ND AVE	8/2/2020	P8
A	THEFT 3D FROM MOTOR VEHICLE	100 S HOWARD ST	8/8/2020	P8
C	THEFT OF MOTOR VEHICLE	W 1ST AVE / S WASHINGTON ST	8/6/2020	P5
C	THEFT OF MOTOR VEHICLE	200 W RIVERSIDE AVE	8/7/2020	P8

POLICE SUMMARY - Ending: Saturday, August 8, 2020



Other Jurisdiction or Unk District

Preliminary IBR Counts

NIBRS Categories (Part 1 Selected)		7 Day Comparison			28 Day Comparison			YTD Comparison		
		Current	Prior	Percent	Current	Prior	Percent	Current	Prior	Percent
Violent	Criminal Homicide	0	0		0	0		0	0	
	Rape	0	1	-100.00%	1	0		2	6	-66.67%
	Robbery - Commercial	0	0		0	0		1	0	
	Robbery - Person	0	0		0	0		0	0	
	Aggravated Assault - Non DV	0	0		1	0		4	3	33.33%
	Aggravated Assault - DV	1	1	0.00%	2	0		4	2	100.00%
Violent Total:		1	2	-50.00%	4	0		11	11	0.00%
Property	Burglary - Residential	0	0		0	0		0	1	-100.00%
	Burglary Garage	0	0		0	0		0	2	-100.00%
	Burglary Commercial	0	0		0	0		0	1	-100.00%
	Larceny	0	0		3	2	50.00%	20	14	42.86%
	Vehicle Theft	0	0		0	1	-100.00%	4	4	0.00%
	Arson	0	0		0	0		1	0	
Property Total:		0	0		3	3	0.00%	25	22	13.64%
Preliminary Part 1 Crime Totals:		1	2	-50.00%	7	3	133.33%	36	33	9.09%
Current 7 Day Period:		8/2/2020 - 8/8/2020			Prior 7 Day Period:		7/26/2020 - 8/1/2020			
Current 28 Day Period:		7/12/2020 - 8/8/2020			Prior 28 Day Period:		6/14/2020 - 7/11/2020			
Current YTD Period:		1/1/2020 - 8/8/2020			Prior YTD Period:		1/1/2019 - 8/8/2019			

Prepared by SPD Crime Analysis Office - Tuesday, August 11, 2020

NOTE: SPD moved from UCR to the NIBRS reporting standard on 10/4/16 following the transition to a new RMS System. [Numbers on CompStat reports prior to this date should not be used as a comparison to those on this report.](#) Additional info on these reporting standards can be found on the FBI website: <https://ucr.fbi.gov/nibrs-overview>

This chart represents Preliminary counts of selected crime categories from Police Case Reports. Full statistical analysis to determine the confidence level of this data has not been performed. The % change columns on the preliminary counts differ from the percentage change on the NIBRS crime report, sometimes significantly. The CompStat report is designed for operational use and includes only selected NIBRS categories and coding less complex than full NIBRS rules. Official statistics for these and other NIBRS categories can be found on WASPC & FBI websites once available.

Sunday - Saturday

8/2/2020 TO 8/8/2020

Other Jurisdiction/Unk District



A/C **Offense Statute**

Address

Reported Date

Dist

SV02

C ASSAULT OF A CHILD 2D

2400 N WILBUR RD

8/4/2020

Oth