

# SPOKANE POLICE DEPARTMENT

## PRELIMINARY CITYWIDE **IBR** CRIME REPORT



### Preliminary IBR Counts

CHIEF OF POLICE

Craig Meidl

Period Ending: Saturday, July 18, 2020

NIBRS Categories (Part 1 Selected)		7 Day Comparison			28 Day Comparison			YTD Comparison		
		Current	Prior	Percent	Current	Prior	Percent	Current	Prior	Percent
Violent	Criminal Homicide	0	0		1	0		6	4	50.00%
	Rape	2	3	-33.33%	17	19	-10.53%	106	147	-27.89%
	Robbery - Commercial	1	2	-50.00%	5	3	66.67%	38	43	-11.63%
	Robbery - Person	5	4	25.00%	16	17	-5.88%	117	115	1.74%
	Aggravated Assault - Non DV	17	9	88.89%	42	46	-8.70%	254	310	-18.06%
	Aggravated Assault - DV	10	3	233.33%	20	31	-35.48%	175	184	-4.89%
	Violent Total:		35	21	66.67%	101	116	-12.93%	696	803
Property	Burglary - Residential	16	22	-27.27%	72	68	5.88%	463	475	-2.53%
	Burglary Garage	17	14	21.43%	50	54	-7.41%	317	306	3.59%
	Burglary Commercial	8	9	-11.11%	32	27	18.52%	267	230	16.09%
	Larceny	189	176	7.39%	720	658	9.42%	4973	5758	-13.63%
	Vehicle Theft	14	15	-6.67%	84	90	-6.67%	677	737	-8.14%
	Arson	3	3	0.00%	11	12	-8.33%	52	26	100.00%
	Property Total:		247	239	3.35%	969	909	6.60%	6749	7532
Preliminary Part 1 Crime Totals:		282	260	8.46%	1070	1025	4.39%	7445	8335	-10.68%
Current 7 Day Period:		7/12/2020 - 7/18/2020			Prior 7 Day Period:		7/5/2020 - 7/11/2020			
Current 28 Day Period:		6/21/2020 - 7/18/2020			Prior 28 Day Period:		5/24/2020 - 6/20/2020			
Current YTD Day Period:		1/1/2020 - 7/18/2020			Prior YTD Period:		1/1/2019 - 7/18/2019			

Prepared by SPD Crime Analysis Office - Monday, July 20, 2020

**NOTE:** SPD moved from UCR to the NIBRS reporting standard on 10/4/16 following the transition to a new RMS System. [Numbers on CompStat reports prior to this date should not be used as a comparison to those on this report.](#) Additional info on these reporting standards can be found on the FBI website: <https://ucr.fbi.gov/nibrs-overview>

This chart represents Preliminary counts of selected crime categories from Police Case Reports. Full statistical analysis to determine the confidence level of this data has not been performed. The % change columns on the preliminary counts differ from the percentage change on the NIBRS crime report, sometimes significantly. The CompStat report is designed for operational use and includes only selected NIBRS categories and coding less complex than full NIBRS rules. Official statistics for these and other NIBRS categories can be found on WASPC & FBI websites once available.



# SPOKANE POLICE DEPARTMENT



## **NORTH**

## **Police Service Area**

### PSA Commander

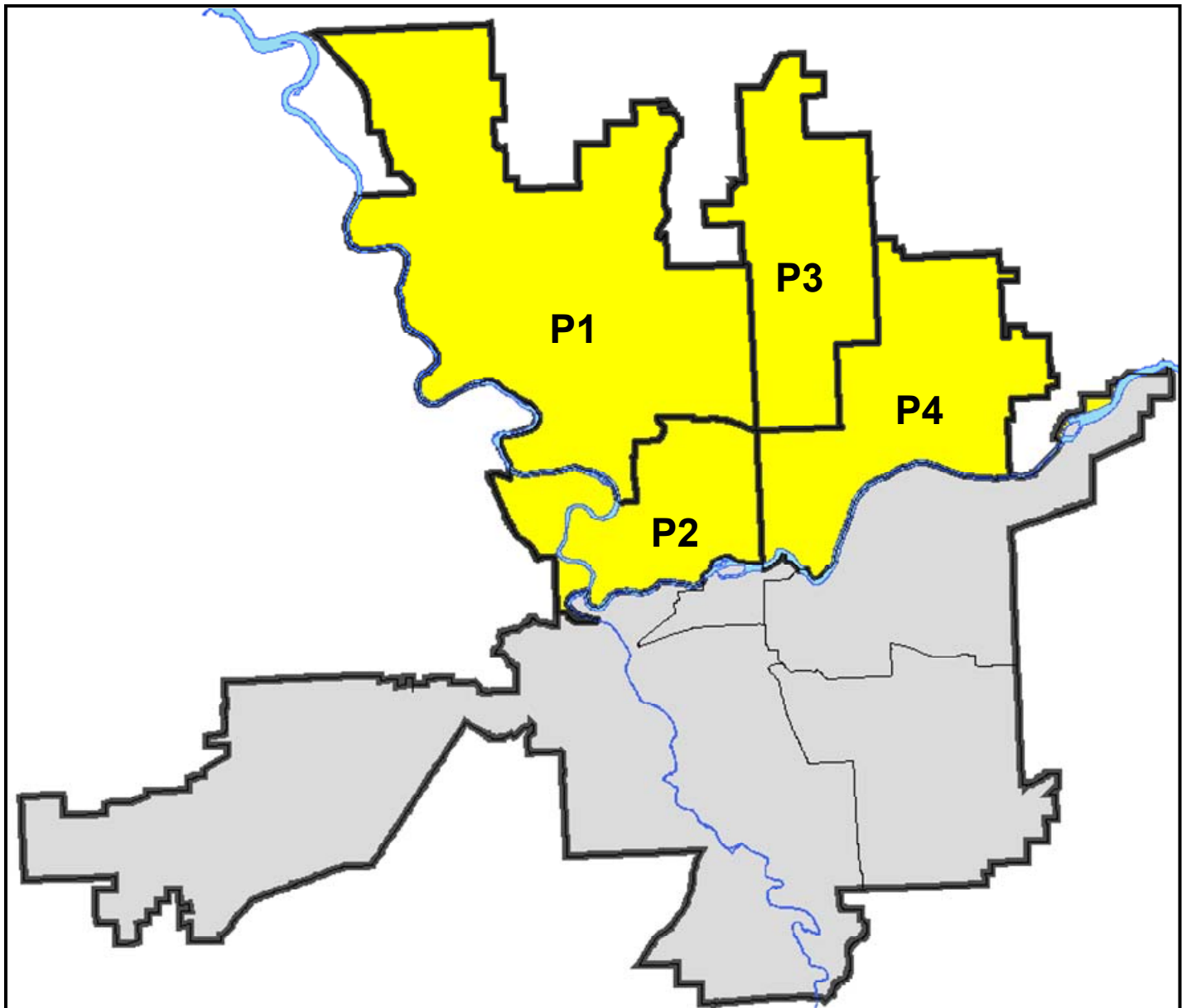
**Captain Mark Griffiths**

**Northwest District (P1)**

**Central District (P2)**

**Neva-Wood District (P3)**

**Northeast District (P4)**



POLICE SUMMARY - Ending: Saturday, July 18, 2020

## ***NORTH PRECINCT (P1, P2, P3, and P4)***



### Preliminary IBR Counts

NIBRS Categories (Part 1 Selected)		7 Day Comparison			28 Day Comparison			YTD Comparison		
		Current	Prior	Percent	Current	Prior	Percent	Current	Prior	Percent
Violent	Criminal Homicide	0	0		1	0		4	1	300.00%
	Rape	2	1	100.00%	9	10	-10.00%	65	88	-26.14%
	Robbery - Commercial	1	2	-50.00%	5	2	150.00%	26	37	-29.73%
	Robbery - Person	1	1	0.00%	7	8	-12.50%	61	50	22.00%
	Aggravated Assault - Non DV	7	4	75.00%	22	23	-4.35%	132	158	-16.46%
	Aggravated Assault - DV	7	2	250.00%	14	22	-36.36%	102	115	-11.30%
Violent Total:		18	10	80.00%	58	65	-10.77%	390	449	-13.14%
Property	Burglary - Residential	13	13	0.00%	47	40	17.50%	286	318	-10.06%
	Burglary Garage	11	8	37.50%	31	34	-8.82%	197	201	-1.99%
	Burglary Commercial	1	6	-83.33%	14	11	27.27%	108	108	0.00%
	Larceny	121	93	30.11%	404	397	1.76%	2989	3633	-17.73%
	Vehicle Theft	10	9	11.11%	41	58	-29.31%	414	515	-19.61%
	Arson	1	1	0.00%	6	8	-25.00%	28	14	100.00%
Property Total:		157	130	20.77%	543	548	-0.91%	4022	4789	-16.02%
Preliminary Part 1 Crime Totals:		175	140	25.00%	601	613	-1.96%	4412	5238	-15.77%
Current 7 Day Period:		7/12/2020 - 7/18/2020			Prior 7 Day Period:		7/5/2020 - 7/11/2020			
Current 28 Day Period:		6/21/2020 - 7/18/2020			Prior 28 Day Period:		5/24/2020 - 6/20/2020			
Current YTD Day Period:		1/1/2020 - 7/18/2020			Prior YTD Period:		1/1/2019 - 7/18/2019			

Prepared by SPD Crime Analysis Office - Monday, July 20, 2020

**NOTE:** SPD moved from UCR to the NIBRS reporting standard on 10/4/16 following the transition to a new RMS System. [Numbers on CompStat reports prior to this date should not be used as a comparison to those on this report.](#) Additional info on these reporting standards can be found on the FBI website: <https://ucr.fbi.gov/nibrs-overview>

This chart represents Preliminary counts of selected crime categories from Police Case Reports. Full statistical analysis to determine the confidence level of this data has not been performed. The % change columns on the preliminary counts differ from the percentage change on the NIBRS crime report, sometimes significantly. The CompStat report is designed for operational use and includes only selected NIBRS categories and coding less complex than full NIBRS rules. Official statistics for these and other NIBRS categories can be found on WASPC & FBI websites once available.



POLICE SUMMARY - Ending: Saturday, July 18, 2020

## NW - Northwest District (P1)



### Preliminary IBR Counts

NIBRS Categories (Part 1 Selected)		7 Day Comparison			28 Day Comparison			YTD Comparison		
		Current	Prior	Percent	Current	Prior	Percent	Current	Prior	Percent
Violent	Criminal Homicide	0	0		0	0		1	0	
	Rape	1	0		3	3	0.00%	16	22	-27.27%
	Robbery - Commercial	0	0		0	0		1	5	-80.00%
	Robbery - Person	0	0		0	1	-100.00%	8	6	33.33%
	Aggravated Assault - Non DV	2	2	0.00%	5	4	25.00%	20	20	0.00%
	Aggravated Assault - DV	2	1	100.00%	3	9	-66.67%	30	28	7.14%
Violent Total:		5	3	66.67%	11	17	-35.29%	76	81	-6.17%
Property	Burglary - Residential	1	4	-75.00%	8	10	-20.00%	59	72	-18.06%
	Burglary Garage	4	2	100.00%	11	9	22.22%	61	63	-3.17%
	Burglary Commercial	0	1	-100.00%	1	1	0.00%	17	18	-5.56%
	Larceny	27	24	12.50%	107	122	-12.30%	670	677	-1.03%
	Vehicle Theft	0	1	-100.00%	5	16	-68.75%	69	90	-23.33%
	Arson	0	0		0	0		5	4	25.00%
Property Total:		32	32	0.00%	132	158	-16.46%	881	924	-4.65%
Preliminary Part 1 Crime Totals:		37	35	5.71%	143	175	-18.29%	957	1005	-4.78%
Current 7 Day Period:		7/12/2020 - 7/18/2020			Prior 7 Day Period:		7/5/2020 - 7/11/2020			
Current 28 Day Period:		6/21/2020 - 7/18/2020			Prior 28 Day Period:		5/24/2020 - 6/20/2020			
Current YTD Day Period:		1/1/2020 - 7/18/2020			Prior YTD Period:		1/1/2019 - 7/18/2019			

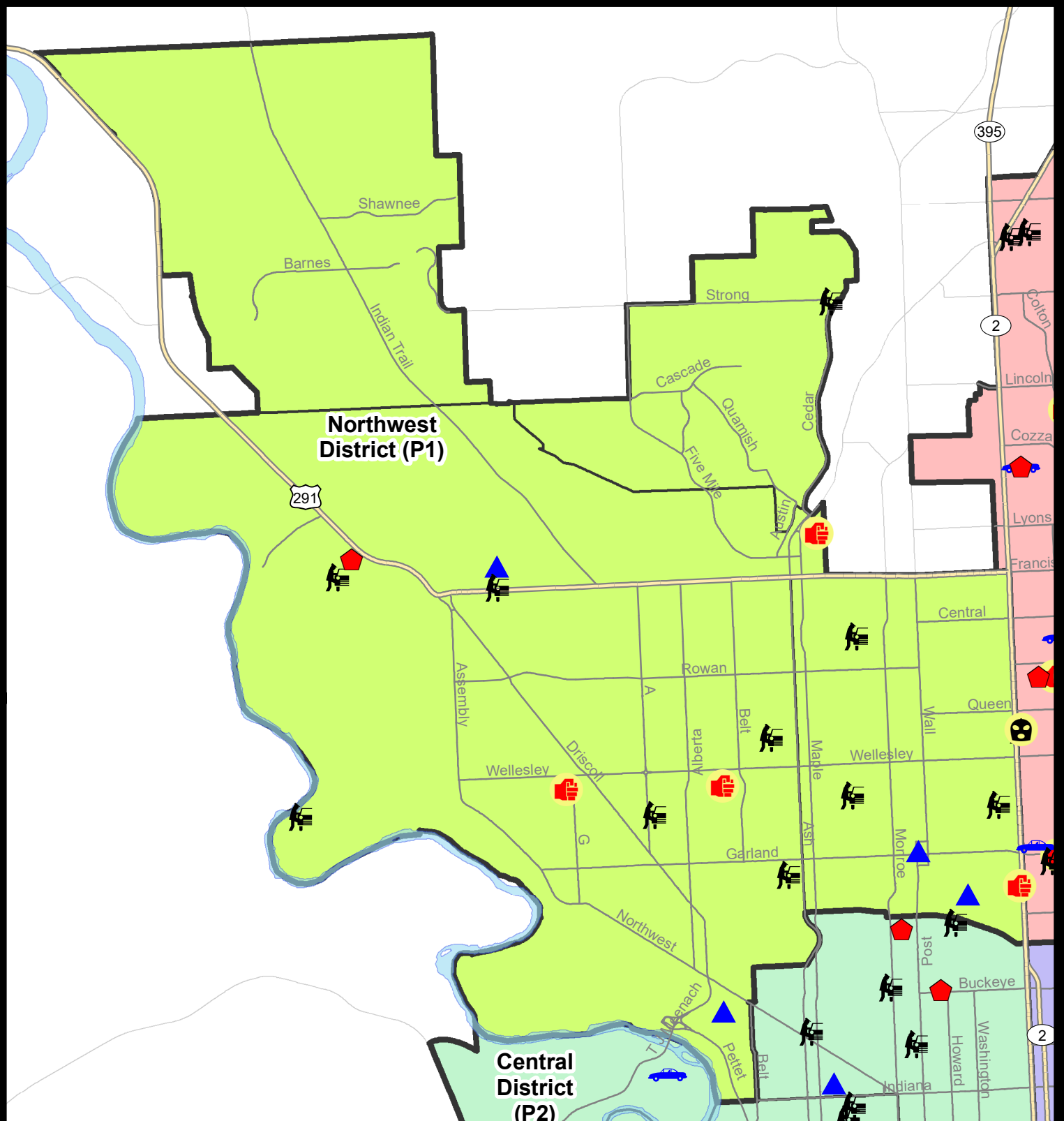
Prepared by SPD Crime Analysis Office - Monday, July 20, 2020

**NOTE:** SPD moved from UCR to the NIBRS reporting standard on 10/4/16 following the transition to a new RMS System. [Numbers on CompStat reports prior to this date should not be used as a comparison to those on this report.](#) Additional info on these reporting standards can be found on the FBI website: <https://ucr.fbi.gov/nibrs-overview>

This chart represents Preliminary counts of selected crime categories from Police Case Reports. Full statistical analysis to determine the confidence level of this data has not been performed. The % change columns on the preliminary counts differ from the percentage change on the NIBRS crime report, sometimes significantly. The CompStat report is designed for operational use and includes only selected NIBRS categories and coding less complex than full NIBRS rules. Official statistics for these and other NIBRS categories can be found on WASPC & FBI websites once available.







**City of Spokane**  
**Northwest District (P1)**  
**Selected**  
**Crime Codes**  
**2020-07-12 to 2020-07-18**  
 Prepared By:  
 Crime Analysis Unit  
 Spokane Police Department

**Legend**

**NIBRS Events**



Criminal Homicide



Rape



Robbery Commercial



Robbery Person



Aggravated Assault



Burglary Residential



Burglary Garage



Burglary Commercial



Vehicle Prowling



Vehicle Theft



Arson



Cases Represent LERMS Crime Codes  
 Points may indicate multiple events  
 Note: Veh Prowl is only Larceny displayed

For Additional Information on  
 Incidents pertaining to an  
 Area, Trend, or Pattern  
 Contact Information Analysis

0 0.25 0.5 1 Miles



THIS IS NOT A LEGAL DOCUMENT:  
 The information shown on this map is compiled  
 from various sources and is subject to constant  
 revision. Information shown on this map should  
 not be used to determine the location of facilities  
 in relationship to property lines, section lines,  
 streets, etc.

Sunday - Saturday

NW - Northwest District (P1)

7/12/2020 TO 7/18/2020



<u>A/C</u>	<u>Offense Statute</u>	<u>Address</u>	<u>Reported Date</u>	<u>Dist</u>
<b><u>SPA1BS</u></b>				
C	BURGLARY 1D GARAGE	6500 N WINSTON DR	7/16/2020	P2
C	HARASSMENT WEAPON INVOLVED	6600 N CEDAR ST	7/15/2020	P1
C	IBR Purposes Only - Theft From Motor Vehicle	4000 W FRANCIS AVE	7/17/2020	P1
<b><u>SPA1FM</u></b>				
C	THEFT 2D FROM MOTOR VEHICLE	8600 N CEDAR RD	7/16/2020	P1
<b><u>SPA1NH</u></b>				
C	ASSAULT 2D	3500 N DIVISION ST	7/15/2020	P1
C	BURGLARY 2D GARAGE	400 W GLASS AVE	7/14/2020	P1
A	BURGLARY 2D GARAGE	700 W GARLAND AVE	7/17/2020	P1
C	THEFT 2D FROM BUILDING	4600 N ADAMS ST	7/14/2020	P1
C	THEFT 2D FROM BUILDING	W GARLAND AVE / N MONROE ST	7/17/2020	P1
C	THEFT 2D FROM MOTOR VEHICLE	4300 N ADAMS ST	7/18/2020	P1
C	THEFT 2D FROM MOTOR VEHICLE	4200 N NORMANDIE ST	7/18/2020	P2
C	THEFT 2D SHOPLIFTING	3200 N DIVISION ST	7/13/2020	P1
C	THEFT 3D ALL OTHER	4400 N WALL ST	7/13/2020	P1
C	THEFT 3D ALL OTHER	4400 N WALL ST	7/13/2020	P1
C	THEFT 3D FROM BUILDING	6100 N ATLANTIC ST	7/12/2020	P1
A	THEFT 3D FROM MOTOR VEHICLE	1200 W COLUMBIA AVE	7/13/2020	P1
C	THEFT 3D VEHICLE PARTS AND ACCESSORIES	1600 W ROWAN AVE	7/17/2020	P1
<b><u>SPA1NW</u></b>				
C	ASSAULT 2D	3500 W HOFFMAN AVE	7/13/2020	P1
C	ASSAULT 2D	2300 W WELLESLEY AVE	7/17/2020	P1
C	BURGLARY 2D GARAGE	2600 N NETTLETON ST	7/13/2020	P1
C	MAIL THEFT	2000 W COURTLAND AVE	7/12/2020	P1
C	MAIL THEFT	2000 W COURTLAND AVE	7/15/2020	P1
C	MAIL THEFT	6800 N DOUGLASS ST	7/16/2020	P1
C	RAPE 2D USING OBJECT		7/17/2020	P1
C	RESIDENTIAL BURGLARY	6600 N HARTLEY ST	7/15/2020	P1
C	THEFT 2D FROM MOTOR VEHICLE	4600 N AUBREY L WHITE PKWY	7/13/2020	P1
C	THEFT 2D FROM MOTOR VEHICLE	1800 W KIERNAN AVE	7/17/2020	P1
C	THEFT 3D ALL OTHER	3200 W EUCLID AVE	7/12/2020	P1
C	THEFT 3D ALL OTHER	3000 W FAIRVIEW AVE	7/18/2020	P2
C	THEFT 3D ALL OTHER	2900 W RIVERVIEW DR	7/18/2020	P1
C	THEFT 3D ALL OTHER	2400 W LIBERTY AVE	7/18/2020	P1
C	THEFT 3D CITY ALL OTHER	2300 W WELLESLEY AVE	7/17/2020	P1
C	THEFT 3D FROM BUILDING	3300 N MILTON ST	7/12/2020	P1
C	THEFT 3D FROM BUILDING	2300 W WELLESLEY AVE	7/17/2020	P1

For protection of victim privacy, the entire address on sexual assault crimes has been redacted.

<b>A/C</b>	<b>Offense Statute</b>	<b>Address</b>	<b>Reported Date</b>	<b>Dist</b>
A	THEFT 3D FROM MOTOR VEHICLE	2800 W LONGFELLOW AVE	7/12/2020	P1
A	THEFT 3D FROM MOTOR VEHICLE	4900 N ELM ST	7/16/2020	P1
C	THEFT OF A FIREARM FROM MOTOR VEHICLE	6500 N VICTOR ST	7/13/2020	P1

POLICE SUMMARY - Ending: Saturday, July 18, 2020



## NW - North Central District (P2)

### Preliminary IBR Counts

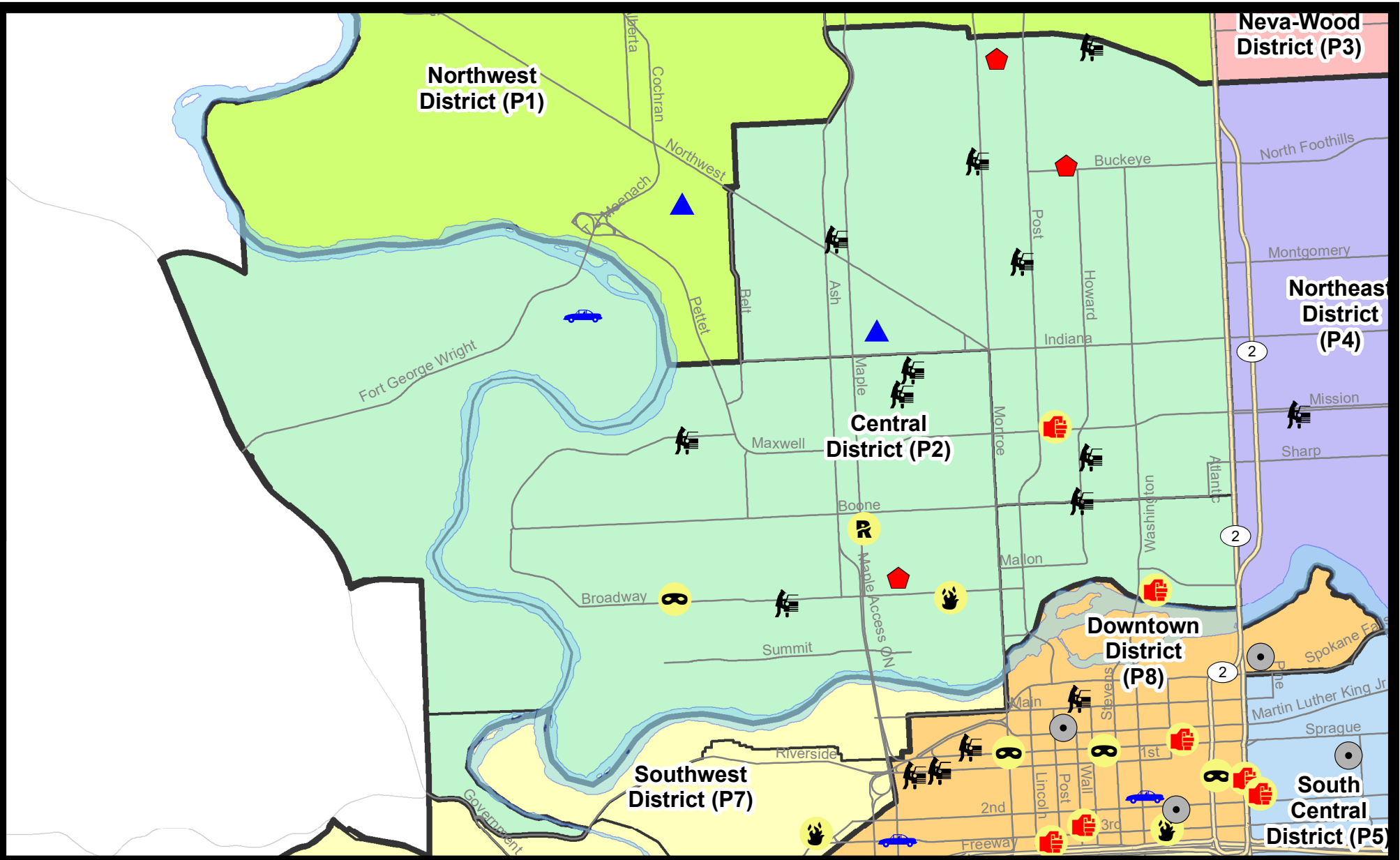
NIBRS Categories (Part 1 Selected)		7 Day Comparison			28 Day Comparison			YTD Comparison		
		Current	Prior	Percent	Current	Prior	Percent	Current	Prior	Percent
Violent	Criminal Homicide	0	0		1	0		1	1	0.00%
	Rape	1	0		2	2	0.00%	20	21	-4.76%
	Robbery - Commercial	0	0		0	0		2	5	-60.00%
	Robbery - Person	1	1	0.00%	3	2	50.00%	18	10	80.00%
	Aggravated Assault - Non DV	2	0		3	8	-62.50%	31	45	-31.11%
	Aggravated Assault - DV	0	0		2	4	-50.00%	23	29	-20.69%
Violent Total:		4	1	300.00%	11	16	-31.25%	95	111	-14.41%
Property	Burglary - Residential	3	1	200.00%	10	11	-9.09%	75	77	-2.60%
	Burglary Garage	1	3	-66.67%	5	8	-37.50%	33	45	-26.67%
	Burglary Commercial	0	2	-100.00%	3	1	200.00%	17	26	-34.62%
	Larceny	21	15	40.00%	61	81	-24.69%	589	731	-19.43%
	Vehicle Theft	1	3	-66.67%	10	7	42.86%	109	96	13.54%
	Arson	1	1	0.00%	3	3	0.00%	9	3	200.00%
Property Total:		27	25	8.00%	92	111	-17.12%	832	978	-14.93%
Preliminary Part 1 Crime Totals:		31	26	19.23%	103	127	-18.90%	927	1089	-14.88%
Current 7 Day Period:		7/12/2020 - 7/18/2020			Prior 7 Day Period:		7/5/2020 - 7/11/2020			
Current 28 Day Period:		6/21/2020 - 7/18/2020			Prior 28 Day Period:		5/24/2020 - 6/20/2020			
Current YTD Day Period:		1/1/2020 - 7/18/2020			Prior YTD Period:		1/1/2019 - 7/18/2019			

Prepared by SPD Crime Analysis Office - Monday, July 20, 2020

**NOTE:** SPD moved from UCR to the NIBRS reporting standard on 10/4/16 following the transition to a new RMS System. [Numbers on CompStat reports prior to this date should not be used as a comparison to those on this report.](#) Additional info on these reporting standards can be found on the FBI website: <https://ucr.fbi.gov/nibrs-overview>

This chart represents Preliminary counts of selected crime categories from Police Case Reports. Full statistical analysis to determine the confidence level of this data has not been performed. The % change columns on the preliminary counts differ from the percentage change on the NIBRS crime report, sometimes significantly. The CompStat report is designed for operational use and includes only selected NIBRS categories and coding less complex than full NIBRS rules. Official statistics for these and other NIBRS categories can be found on WASPC & FBI websites once available.





**City of Spokane**  
**Central District (P2)**  
**Selected**  
**Crime Types**  
**2020-07-12 to 2020-07-18**  
 Prepared By:  
 Crime Analysis Unit  
 Spokane Police Department

**Legend**


**NIBRS Events**

- |                   |                    |                      |                     |
|-------------------|--------------------|----------------------|---------------------|
| Criminal Homicide | Robbery Commercial | Aggravated Assault   | Burglary Commercial |
| Rape              | Robbery Person     | Burglary Residential | Vehicle Prowling    |
|                   |                    | Burglary Garage      | Vehicle Theft       |
|                   |                    |                      | Arson               |

Cases Represent LERMS Crime Codes  
 Points may indicate multiple events  
 Note: Veh Prowl is only Larceny category displayed



For Additional Information on Incidents  
 pertaining to an Area, Trend, or Pattern  
 Contact Information Analysis



**THIS IS NOT A LEGAL DOCUMENT:**  
 The information shown on this map is compiled  
 from various sources and is subject to constant  
 revision. Information shown on this map should  
 not be used to determine the location of facilities  
 in relationship to property lines, section lines,  
 streets, etc.



Sunday - Saturday

NW - Central District (P2)

7/12/2020 TO 7/18/2020



<u>A/C</u>	<u>Offense Statute</u>	<u>Address</u>	<u>Reported Date</u>	<u>Dist</u>
<b><u>SPA2EG</u></b>				
C	ASSAULT 2D	700 W MAXWELL AVE	7/12/2020	P2
C	BURGLARY 2D GARAGE	1400 W SHANNON AVE	7/15/2020	P2
C	MAIL THEFT	1500 W JACKSON AVE	7/13/2020	P2
C	RESIDENTIAL BURGLARY	600 W BUCKEYE AVE	7/15/2020	P2
C	RESIDENTIAL BURGLARY	3200 N LINCOLN ST	7/17/2020	P2
C	THEFT 2D FROM MOTOR VEHICLE	1600 W NORTHWEST BLVD	7/16/2020	P2
C	THEFT 3D ALL OTHER	1000 W FREDERICK AVE	7/17/2020	P2
C	THEFT 3D FROM BUILDING	3200 N LINCOLN ST	7/17/2020	P2
C	THEFT 3D FROM BUILDING	3000 N MONROE ST	7/17/2020	P2
A	THEFT 3D FROM MOTOR VEHICLE	500 W SINTO AVE	7/14/2020	P2
C	THEFT 3D FROM MOTOR VEHICLE	2800 N MONROE ST	7/15/2020	P2
C	THEFT 3D FROM MOTOR VEHICLE	500 W ALICE AVE	7/17/2020	P2
C	THEFT 3D FROM MOTOR VEHICLE	800 W MONTGOMERY AVE	7/18/2020	P2
C	THEFT 3D VEHICLE PARTS AND ACCESSORIES	W ALICE AVE / N MONROE ST	7/13/2020	P2
C	THEFT OF A FIREARM ALL OTHER LOCATIONS	1600 N HOWARD ST	7/17/2020	P2
<b><u>SPA2RS</u></b>				
C	ASSAULT 2D	300 W NORTH RIVER DR	7/17/2020	P8
C	THEFT 2D FROM MOTOR VEHICLE	N HOWARD ST / W BOONE AVE	7/17/2020	P2
C	THEFT 3D ALL OTHER	700 W MALLON AVE	7/18/2020	P2
<b><u>SPA2WC</u></b>				
C	ARSON 2D	700 N JEFFERSON ST	7/16/2020	P2
C	MAIL THEFT	2000 W COLLEGE AVE	7/13/2020	P2
C	RAPE 2D		7/12/2020	P2
C	RESIDENTIAL BURGLARY	1400 W MALLON AVE	7/17/2020	P2
C	ROBBERY 1D PERSON	2400 W BROADWAY AVE	7/12/2020	P1
C	THEFT 3D FROM MOTOR VEHICLE	N CEDAR ST / W AUGUSTA AVE	7/16/2020	P2
C	THEFT 3D FROM MOTOR VEHICLE	1900 W BROADWAY AVE	7/17/2020	P2
C	THEFT 3D FROM MOTOR VEHICLE	1300 W NORA AVE	7/18/2020	P2
C	THEFT 3D FROM MOTOR VEHICLE	2300 W MISSION AVE	7/18/2020	P2
C	THEFT 3D VEHICLE PARTS AND ACCESSORIES	1100 W SPOFFORD AVE	7/14/2020	P2
C	THEFT 3D VEHICLE PARTS AND ACCESSORIES	1700 N PETTET DR	7/16/2020	P2
<b><u>SPA2WH</u></b>				
C	MAIL THEFT	1900 N HOLY NAMES CT	7/12/2020	P2
C	THEFT OF MOTOR VEHICLE	2800 W ELLIOTT DR	7/12/2020	P2



POLICE SUMMARY - Ending: Saturday, July 18, 2020



## NE - Neva-Wood District (P3)

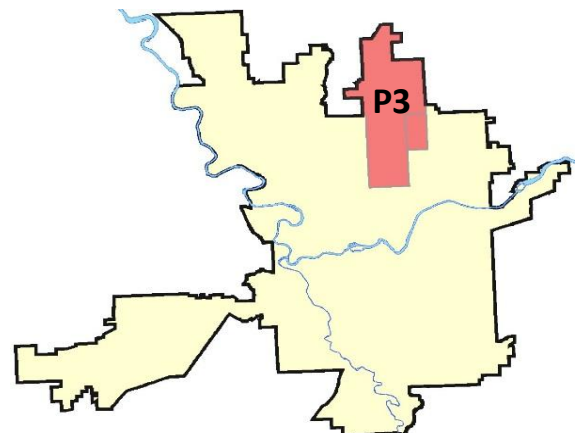
### Preliminary IBR Counts

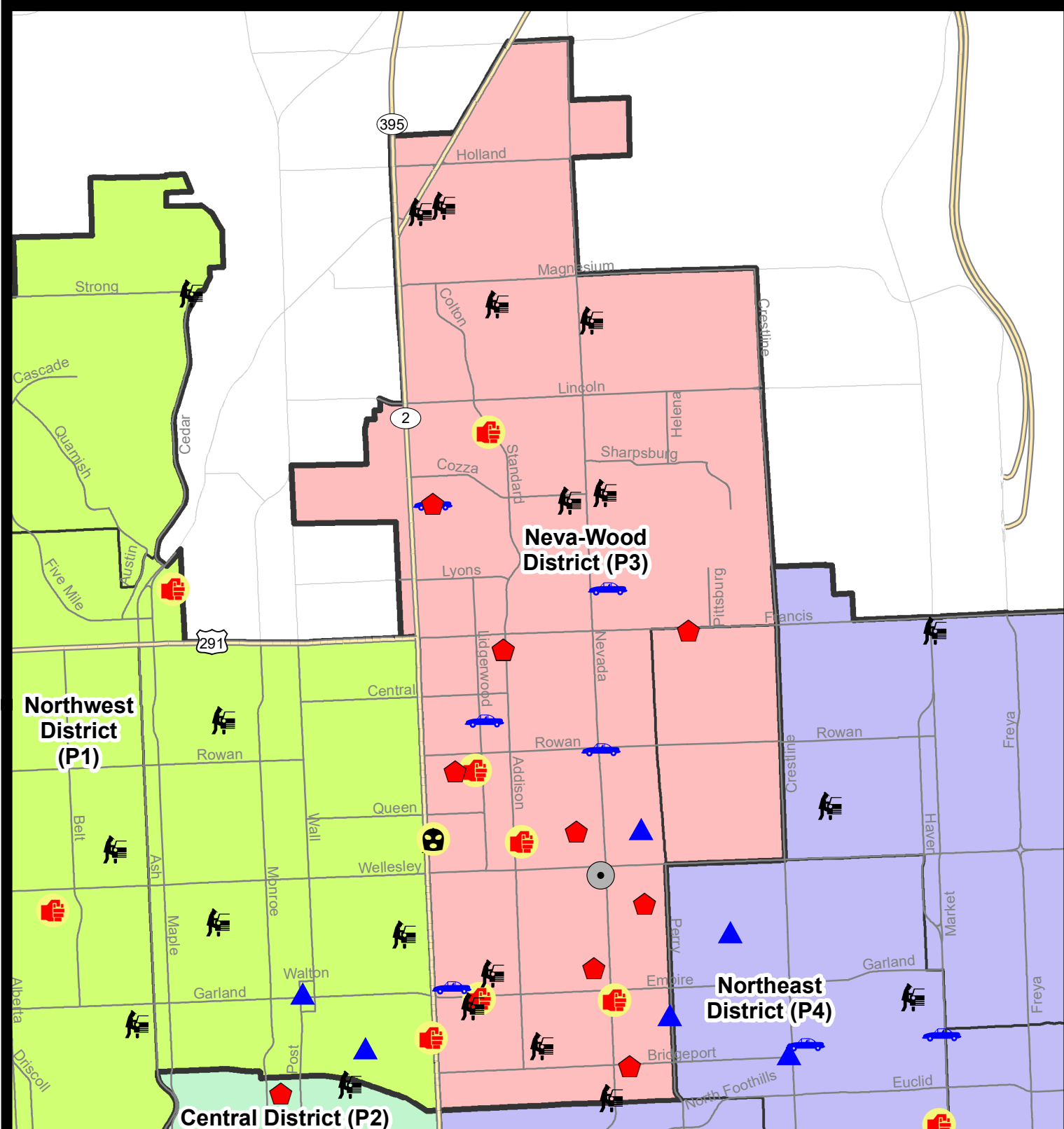
NIBRS Categories (Part 1 Selected)		7 Day Comparison			28 Day Comparison			YTD Comparison		
		Current	Prior	Percent	Current	Prior	Percent	Current	Prior	Percent
Violent	Criminal Homicide	0	0		0	0		1	0	
	Rape	0	0		1	0		13	21	-38.10%
	Robbery - Commercial	1	1	0.00%	3	1	200.00%	20	17	17.65%
	Robbery - Person	0	0		2	4	-50.00%	18	21	-14.29%
	Aggravated Assault - Non DV	1	1	0.00%	5	7	-28.57%	33	41	-19.51%
	Aggravated Assault - DV	4	0		6	5	20.00%	30	34	-11.76%
Violent Total:		6	2	200.00%	17	17	0.00%	115	134	-14.18%
Property	Burglary - Residential	9	2	350.00%	15	7	114.29%	68	81	-16.05%
	Burglary Garage	2	1	100.00%	8	12	-33.33%	59	65	-9.23%
	Burglary Commercial	1	1	0.00%	3	5	-40.00%	46	37	24.32%
	Larceny	47	31	51.61%	146	117	24.79%	1066	1346	-20.80%
	Vehicle Theft	5	2	150.00%	15	16	-6.25%	127	171	-25.73%
	Arson	0	0		2	2	0.00%	5	4	25.00%
Property Total:		64	37	72.97%	189	159	18.87%	1371	1704	-19.54%
Preliminary Part 1 Crime Totals:		70	39	79.49%	206	176	17.05%	1486	1838	-19.15%
Current 7 Day Period:		7/12/2020 - 7/18/2020			Prior 7 Day Period:		7/5/2020 - 7/11/2020			
Current 28 Day Period:		6/21/2020 - 7/18/2020			Prior 28 Day Period:		5/24/2020 - 6/20/2020			
Current YTD Day Period:		1/1/2020 - 7/18/2020			Prior YTD Period:		1/1/2019 - 7/18/2019			

Prepared by SPD Crime Analysis Office - Monday, July 20, 2020

**NOTE:** SPD moved from UCR to the NIBRS reporting standard on 10/4/16 following the transition to a new RMS System. [Numbers on CompStat reports prior to this date should not be used as a comparison to those on this report.](#) Additional info on these reporting standards can be found on the FBI website: <https://ucr.fbi.gov/nibrs-overview>

This chart represents Preliminary counts of selected crime categories from Police Case Reports. Full statistical analysis to determine the confidence level of this data has not been performed. The % change columns on the preliminary counts differ from the percentage change on the NIBRS crime report, sometimes significantly. The CompStat report is designed for operational use and includes only selected NIBRS categories and coding less complex than full NIBRS rules. Official statistics for these and other NIBRS categories can be found on WASPC & FBI websites once available.





**City of Spokane**  
**Neva-Wood District (P3)**  
**Selected Crime Codes**  
**2020-07-12 to 2020-07-18**  
 Prepared By:  
 Crime Analysis Unit  
 Spokane Police Department

**Legend**

**NIBRS Events**



Criminal Homicide



Rape



Robbery Commercial



Robbery Person



Aggravated Assault



Burglary Residential



Burglary Garage



Burglary Commercial



Vehicle Prowling



Vehicle Theft



Arson



Cases Represent LERMS Crime Codes  
 Points may indicate multiple events  
 Note: Veh Prowl is only Larceny displayed

For Additional Information on  
 Incidents pertaining to an  
 Area, Trend, or Pattern  
 Contact Information Analysis

0 0.2 0.4 0.8 Miles



THIS IS NOT A LEGAL DOCUMENT:  
 The information shown on this map is compiled  
 from various sources and is subject to constant  
 revision. Information shown on this map should  
 not be used to determine the location of facilities  
 in relationship to property lines, section lines,  
 streets, etc.

Sunday - Saturday

NE - Neva-Wood District (P3)

7/12/2020 TO 7/18/2020



<b>A/C</b>	<b>Offense Statute</b>	<b>Address</b>	<b>Reported Date</b>	<b>Dist</b>
<b>SPB3NL</b>				
C	ASSAULT 2D	7600 N STANDARD ST	7/13/2020	P4
C	ASSAULT 2D	500 E WABASH AVE	7/13/2020	P3
C	ASSAULT 2D	1000 E PROVIDENCE AVE	7/18/2020	P3
C	BURGLARY 2D COMMERCIAL	900 E HOFFMAN AVE	7/18/2020	P4
C	BURGLARY 2D GARAGE	1200 E OLYMPIC AVE	7/13/2020	P3
C	BURGLARY 2D GARAGE	1300 E KIERNAN AVE	7/17/2020	P3
C	HARASSMENT FELONY WEAPON INVOLVED	200 E SANSON AVE	7/17/2020	P4
C	IBR Purposes Only - Aggravated Assault	200 E EMPIRE AVE	7/12/2020	P2
C	RESIDENTIAL BURGLARY	800 E WALTON AVE	7/13/2020	P4
C	RESIDENTIAL BURGLARY	1200 E HEROY AVE	7/14/2020	P3
C	RESIDENTIAL BURGLARY	0 E WEILE AVE	7/14/2020	P3
C	RESIDENTIAL BURGLARY	800 E OLYMPIC AVE	7/15/2020	P3
C	RESIDENTIAL BURGLARY	1100 E BRIDGEPORT AVE	7/17/2020	P4
C	RESIDENTIAL BURGLARY	100 E SANSON AVE	7/18/2020	P3
C	RESIDENTIAL BURGLARY	6100 N ADDISON ST	7/18/2020	P4
C	RESIDENTIAL BURGLARY	6100 N ADDISON ST	7/18/2020	P4
C	ROBBERY 2D COMMERCIAL	4700 N DIVISION ST	7/18/2020	P2
C	THEFT 1D POCKET PICKING	9200 N COLTON ST	7/15/2020	P3
C	THEFT 2D FROM BUILDING	1900 E FRANCIS AVE	7/14/2020	P4
C	THEFT 2D FROM BUILDING	1900 E FRANCIS AVE	7/14/2020	P4
C	THEFT 2D FROM BUILDING	1000 E CENTRAL AVE	7/15/2020	P3
C	THEFT 2D FROM BUILDING	1100 E BRIDGEPORT AVE	7/17/2020	P4
C	THEFT 2D FROM BUILDING	900 E HOFFMAN AVE	7/18/2020	P4
C	THEFT 2D FROM MOTOR VEHICLE	8500 N ANTIETAM DR	7/17/2020	P3
C	THEFT 2D SHOPLIFTING	9100 N NEWPORT HWY	7/13/2020	P3
C	THEFT 3D ALL OTHER	3100 N NEVADA ST	7/14/2020	P3
C	THEFT 3D ALL OTHER	4700 N DIVISION ST	7/14/2020	P3
C	THEFT 3D ALL OTHER	1200 E WESTVIEW CT	7/14/2020	P3
C	THEFT 3D ALL OTHER	100 E BRIDGEPORT AVE	7/15/2020	P3
C	THEFT 3D ALL OTHER	800 E OLYMPIC AVE	7/15/2020	P3
C	THEFT 3D ALL OTHER	0 E EVERETT AVE	7/16/2020	P3
C	THEFT 3D ALL OTHER	1300 E RICH AVE	7/17/2020	P3
C	THEFT 3D CITY FROM MOTOR VEHICLE	9200 N NEWPORT HWY	7/15/2020	P3
C	THEFT 3D CITY SHOPLIFTING	6600 N DIVISION ST	7/14/2020	P3
C	THEFT 3D CITY SHOPLIFTING	4700 N DIVISION ST	7/18/2020	P3
C	THEFT 3D CITY SHOPLIFTING	9200 N NEVADA ST	7/18/2020	P4
C	THEFT 3D CITY SHOPLIFTING	9200 N NEVADA ST	7/18/2020	P4
C	THEFT 3D FROM BUILDING	600 E DECATUR AVE	7/12/2020	P3

For protection of victim privacy, the entire address on sexual assault crimes has been redacted.

<b>A/C</b>	<b>Offense Statute</b>	<b>Address</b>	<b>Reported Date</b>	<b>Dist</b>
C	THEFT 3D FROM BUILDING	200 E RICH AVE	7/15/2020	P3
C	THEFT 3D FROM BUILDING	6800 N DIVISION ST	7/18/2020	P3
C	THEFT 3D FROM MOTOR VEHICLE	100 E PROVIDENCE AVE	7/12/2020	P3
C	THEFT 3D FROM MOTOR VEHICLE	9100 N NEWPORT HWY	7/13/2020	P3
C	THEFT 3D FROM MOTOR VEHICLE	8400 N NEVADA ST	7/13/2020	P3
C	THEFT 3D FROM MOTOR VEHICLE	3900 N LIDGERWOOD ST	7/14/2020	P3
A	THEFT 3D FROM MOTOR VEHICLE	3100 N NEVADA ST	7/14/2020	P3
C	THEFT 3D FROM MOTOR VEHICLE	500 E GLASS AVE	7/15/2020	P3
C	THEFT 3D FROM MOTOR VEHICLE	1100 E COZZA DR	7/16/2020	P3
C	THEFT 3D FROM MOTOR VEHICLE	4700 N DIVISION ST	7/16/2020	P3
C	THEFT 3D FROM MOTOR VEHICLE	900 E COZZA DR	7/16/2020	P3
C	THEFT 3D SHOPLIFTING	9100 N NEWPORT HWY	7/14/2020	P3
C	THEFT 3D SHOPLIFTING	6600 N DIVISION ST	7/14/2020	P3
C	THEFT 3D SHOPLIFTING	6600 N DIVISION ST	7/15/2020	P3
C	THEFT 3D SHOPLIFTING	6600 N DIVISION ST	7/15/2020	P3
C	THEFT 3D SHOPLIFTING	5600 N DIVISION ST	7/15/2020	P3
C	THEFT 3D SHOPLIFTING	7500 N DIVISION ST	7/16/2020	P2
C	THEFT 3D SHOPLIFTING	9200 N NEVADA ST	7/16/2020	P4
C	THEFT 3D SHOPLIFTING	10100 N NEWPORT HWY	7/17/2020	P3
C	THEFT 3D SHOPLIFTING	6600 N DIVISION ST	7/17/2020	P2
C	THEFT 3D SHOPLIFTING	6600 N DIVISION ST	7/17/2020	P2
C	THEFT 3D SHOPLIFTING	6600 N DIVISION ST	7/17/2020	P2
C	THEFT 3D VEHICLE PARTS AND ACCESSORIES	0 E PINE RIDGE CT	7/16/2020	P3
C	THEFT 3D VEHICLE PARTS AND ACCESSORIES	0 E WELLESLEY AVE	7/16/2020	P3
C	THEFT 3D VEHICLE PARTS AND ACCESSORIES	1100 E COZZA DR	7/16/2020	P3
C	THEFT OF MOTOR VEHICLE	6500 N NEVADA ST	7/12/2020	P3
C	THEFT OF MOTOR VEHICLE	0 E GARLAND AVE	7/12/2020	P4
C	THEFT OF MOTOR VEHICLE	300 E JOSEPH AVE	7/14/2020	P4
C	THEFT OF MOTOR VEHICLE	5400 N NEVADA ST	7/14/2020	P3
C	THEFT OF MOTOR VEHICLE	0 E WEILE AVE	7/17/2020	P4

### **SPB3WH**

C	RESIDENTIAL BURGLARY	1600 E FRANCIS AVE	7/16/2020	P4
C	THEFT 3D ALL OTHER	5400 N PERRY ST	7/14/2020	P3

POLICE SUMMARY - Ending: Saturday, July 18, 2020



## NE - Northeast District (P4)

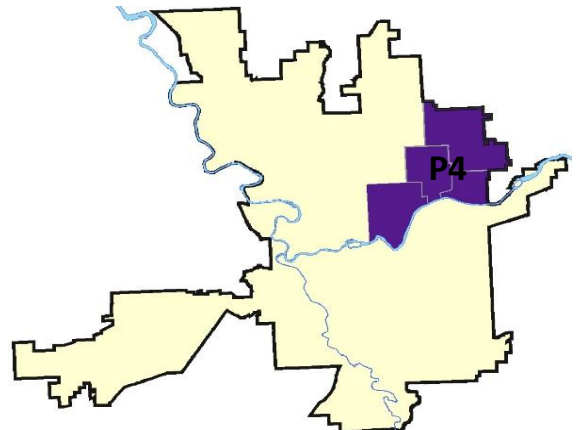
### Preliminary IBR Counts

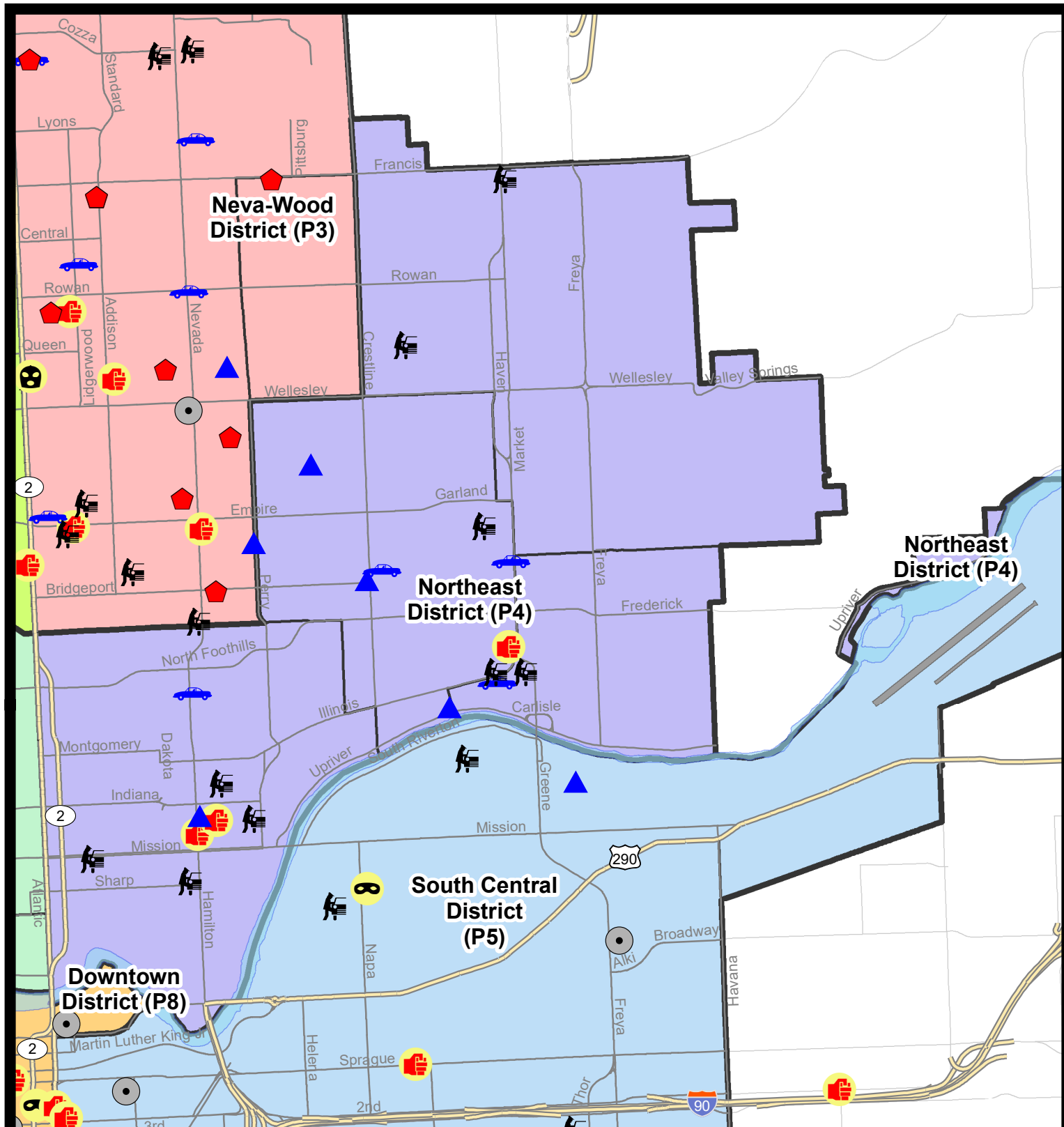
NIBRS Categories (Part 1 Selected)		7 Day Comparison			28 Day Comparison			YTD Comparison		
		Current	Prior	Percent	Current	Prior	Percent	Current	Prior	Percent
Violent	Criminal Homicide	0	0		0	0		1	0	
	Rape	0	1	-100.00%	3	5	-40.00%	16	24	-33.33%
	Robbery - Commercial	0	1	-100.00%	2	1	100.00%	3	10	-70.00%
	Robbery - Person	0	0		2	1	100.00%	17	13	30.77%
	Aggravated Assault - Non DV	2	1	100.00%	9	4	125.00%	48	52	-7.69%
	Aggravated Assault - DV	1	1	0.00%	3	4	-25.00%	19	24	-20.83%
Violent Total:		3	4	-25.00%	19	15	26.67%	104	123	-15.45%
Property	Burglary - Residential	0	6	-100.00%	14	12	16.67%	84	88	-4.55%
	Burglary Garage	4	2	100.00%	7	5	40.00%	44	28	57.14%
	Burglary Commercial	0	2	-100.00%	7	4	75.00%	28	27	3.70%
	Larceny	26	23	13.04%	90	77	16.88%	664	879	-24.46%
	Vehicle Theft	4	3	33.33%	11	19	-42.11%	109	158	-31.01%
	Arson	0	0		1	3	-66.67%	9	3	200.00%
Property Total:		34	36	-5.56%	130	120	8.33%	938	1183	-20.71%
Preliminary Part 1 Crime Totals:		37	40	-7.50%	149	135	10.37%	1042	1306	-20.21%
Current 7 Day Period:		7/12/2020 - 7/18/2020			Prior 7 Day Period:		7/5/2020 - 7/11/2020			
Current 28 Day Period:		6/21/2020 - 7/18/2020			Prior 28 Day Period:		5/24/2020 - 6/20/2020			
Current YTD Day Period:		1/1/2020 - 7/18/2020			Prior YTD Period:		1/1/2019 - 7/18/2019			

Prepared by SPD Crime Analysis Office - Monday, July 20, 2020

**NOTE:** SPD moved from UCR to the NIBRS reporting standard on 10/4/16 following the transition to a new RMS System. [Numbers on CompStat reports prior to this date should not be used as a comparison to those on this report.](#) Additional info on these reporting standards can be found on the FBI website: <https://ucr.fbi.gov/nibrs-overview>

This chart represents Preliminary counts of selected crime categories from Police Case Reports. Full statistical analysis to determine the confidence level of this data has not been performed. The % change columns on the preliminary counts differ from the percentage change on the NIBRS crime report, sometimes significantly. The CompStat report is designed for operational use and includes only selected NIBRS categories and coding less complex than full NIBRS rules. Official statistics for these and other NIBRS categories can be found on WASPC & FBI websites once available.





## City of Spokane

### Northeast District (P4)

### Selected Crime Codes

2020-07-12 to 2020-07-18

Prepared By:  
Crime Analysis Unit  
Spokane Police Department

#### Legend

##### NIBRS Events



Criminal Homicide



Rape



Robbery Commercial



Robbery Residential



Aggravated Assault



Burglary Residential



Burglary Garage



Burglary Commercial



Vehicle Prowling



Vehicle Theft



Arson



Cases Represent LERMS Crime Codes  
Points may indicate multiple events  
Note: Veh Prowl is only Larceny displayed

For Additional Information on  
Incidents pertaining to an  
Area, Trend, or Pattern  
Contact Information Analysis

0 0.2 0.4 0.8 Miles



THIS IS NOT A LEGAL DOCUMENT:  
The information shown on this map is compiled  
from various sources and is subject to constant  
revision. Information shown on this map should  
not be used to determine the location of facilities  
in relationship to property lines, section lines,  
streets, etc.



Sunday - Saturday

NE - Northeast District (P4)

7/12/2020 TO 7/18/2020



<u>A/C</u>	<u>Offense Statute</u>	<u>Address</u>	<u>Reported Date</u>	<u>Dist</u>
<b><u>SPB4BE</u></b>				
C	ASSAULT 2D	3000 E CLEVELAND AVE	7/13/2020	P4
C	BURGLARY 2D GARAGE	2000 E BRIDGEPORT AVE	7/13/2020	P4
C	BURGLARY 2D GARAGE	4200 N PITTSBURG ST	7/16/2020	P4
C	BURGLARY 2D GARAGE	2500 E UPRIVER DR	7/16/2020	P4
C	THEFT 1D FROM MOTOR VEHICLE	2900 E GORDON AVE	7/18/2020	P4
C	THEFT 2D FROM BUILDING	3900 N MARKET ST	7/17/2020	P4
C	THEFT 2D FROM MOTOR VEHICLE	2900 E ILLINOIS AVE	7/18/2020	P2
C	THEFT 3D ALL OTHER	2200 E NORTH CRESCENT AVE	7/15/2020	P4
C	THEFT 3D ALL OTHER	1800 E LACROSSE AVE	7/18/2020	P4
C	THEFT 3D SHOPLIFTING	3900 N MARKET ST	7/14/2020	P4
C	THEFT OF A FIREARM FROM BUILDING	2400 E UPRIVER DR	7/18/2020	P4
C	THEFT OF MOTOR VEHICLE	3400 N LEE ST	7/13/2020	P4
C	THEFT OF MOTOR VEHICLE	3500 N MARKET ST	7/17/2020	P4
<b><u>SPB4HI</u></b>				
C	THEFT 3D ALL OTHER	2300 E SANSON AVE	7/13/2020	P4
C	THEFT 3D ALL OTHER	2600 E NEBRASKA AVE	7/17/2020	P4
C	THEFT 3D FROM MOTOR VEHICLE	6200 N MARKET ST	7/16/2020	P4
A	THEFT 3D FROM MOTOR VEHICLE	5000 N ALTAMONT ST	7/16/2020	P4
<b><u>SPB4LO</u></b>				
C	ASSAULT 2D	900 E NORA AVE	7/13/2020	P4
C	ASSAULT 2D	N HAMILTON ST / E AUGUSTA AVE	7/14/2020	P4
C	BURGLARY 1D GARAGE	900 E NORA AVE	7/13/2020	P4
C	THEFT 2D ALL OTHER	1500 E ILLINOIS AVE	7/17/2020	P4
C	THEFT 2D ALL OTHER	2500 N DIVISION ST	7/17/2020	P2
C	THEFT 2D SHOPLIFTING	100 E MISSION AVE	7/16/2020	P4
C	THEFT 3D ALL OTHER	E NORA AVE / N ASTOR ST	7/13/2020	P4
C	THEFT 3D ALL OTHER	900 E ILLINOIS AVE	7/13/2020	P4
C	THEFT 3D ALL OTHER	1200 E ILLINOIS AVE	7/15/2020	P4
C	THEFT 3D ALL OTHER	900 E DESMET AVE	7/18/2020	P4
C	THEFT 3D FROM BUILDING	1100 N SUPERIOR ST	7/16/2020	P2
C	THEFT 3D FROM BUILDING	1100 N SUPERIOR ST	7/17/2020	P4
A	THEFT 3D FROM MOTOR VEHICLE	200 E MISSION AVE	7/16/2020	P4
C	THEFT 3D FROM MOTOR VEHICLE	2000 N COLUMBUS ST	7/17/2020	P4
C	THEFT 3D FROM MOTOR VEHICLE	1200 E NORA AVE	7/17/2020	P2
C	THEFT 3D FROM MOTOR VEHICLE	800 E SHARP AVE	7/18/2020	P4
C	THEFT 3D SHOPLIFTING	1700 N DIVISION ST	7/16/2020	P8
C	THEFT OF MOTOR VEHICLE	2600 N HAMILTON ST	7/18/2020	P4

**A/C**   **Offense Statute**

**Address**

**Reported Date**

**Dist**

**SPB4MI**

C	THEFT 2D FROM MOTOR VEHICLE	3100 E   MARIETTA AVE	7/15/2020	P4
C	THEFT OF MOTOR VEHICLE	2600 N   MARKET ST	7/18/2020	P4

# SPOKANE POLICE DEPARTMENT



## **SOUTH** **Police Service Area**

### PSA Commander

**Captain Tracie Meidl**

**South Central District (P5)**

**Southeast District (P6)**

**Southwest District (P7)**



POLICE SUMMARY - Ending: Saturday, July 18, 2020

## ***SOUTH PRECINCT (P5, P6, and P7)***



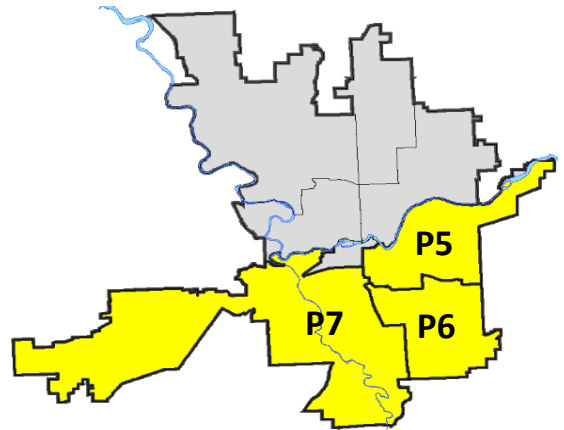
### Preliminary IBR Counts

NIBRS Categories (Part 1 Selected)		7 Day Comparison			28 Day Comparison			YTD Comparison		
		Current	Prior	Percent	Current	Prior	Percent	Current	Prior	Percent
Violent	Criminal Homicide	0	0		0	0		0	2	-100.00%
	Rape	0	2	-100.00%	7	6	16.67%	33	36	-8.33%
	Robbery - Commercial	0	0		0	0		7	4	75.00%
	Robbery - Person	1	2	-50.00%	3	6	-50.00%	30	42	-28.57%
	Aggravated Assault - Non DV	6	5	20.00%	14	11	27.27%	74	89	-16.85%
	Aggravated Assault - DV	3	1	200.00%	6	6	0.00%	59	61	-3.28%
Violent Total:		10	10	0.00%	30	29	3.45%	203	234	-13.25%
Property	Burglary - Residential	3	9	-66.67%	24	26	-7.69%	168	147	14.29%
	Burglary Garage	6	6	0.00%	19	20	-5.00%	120	105	14.29%
	Burglary Commercial	3	3	0.00%	10	7	42.86%	97	82	18.29%
	Larceny	55	72	-23.61%	256	213	20.19%	1552	1594	-2.63%
	Vehicle Theft	2	5	-60.00%	34	27	25.93%	220	182	20.88%
	Arson	1	1	0.00%	3	2	50.00%	16	6	166.67%
Property Total:		70	96	-27.08%	346	295	17.29%	2173	2116	2.69%
Preliminary Part 1 Crime Totals:		80	106	-24.53%	376	324	16.05%	2376	2350	1.11%
Current 7 Day Period:		7/12/2020 - 7/18/2020			Prior 7 Day Period:		7/5/2020 - 7/11/2020			
Current 28 Day Period:		6/21/2020 - 7/18/2020			Prior 28 Day Period:		5/24/2020 - 6/20/2020			
Current YTD Day Period:		1/1/2020 - 7/18/2020			Prior YTD Period:		1/1/2019 - 7/18/2019			

Prepared by SPD Crime Analysis Office - Monday, July 20, 2020

**NOTE:** SPD moved from UCR to the NIBRS reporting standard on 10/4/16 following the transition to a new RMS System. [Numbers on CompStat reports prior to this date should not be used as a comparison to those on this report.](#) Additional info on these reporting standards can be found on the FBI website: <https://ucr.fbi.gov/nibrs-overview>

This chart represents Preliminary counts of selected crime categories from Police Case Reports. Full statistical analysis to determine the confidence level of this data has not been performed. The % change columns on the preliminary counts differ from the percentage change on the NIBRS crime report, sometimes significantly. The CompStat report is designed for operational use and includes only selected NIBRS categories and coding less complex than full NIBRS rules. Official statistics for these and other NIBRS categories can be found on WASPC & FBI websites once available.



POLICE SUMMARY - Ending: Saturday, July 18, 2020



## SE - South Central District (P5)

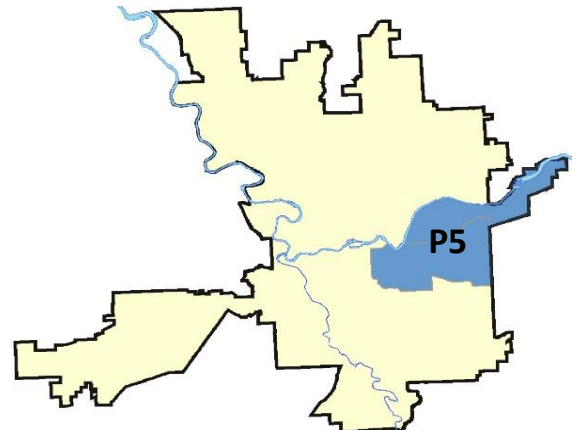
### Preliminary IBR Counts

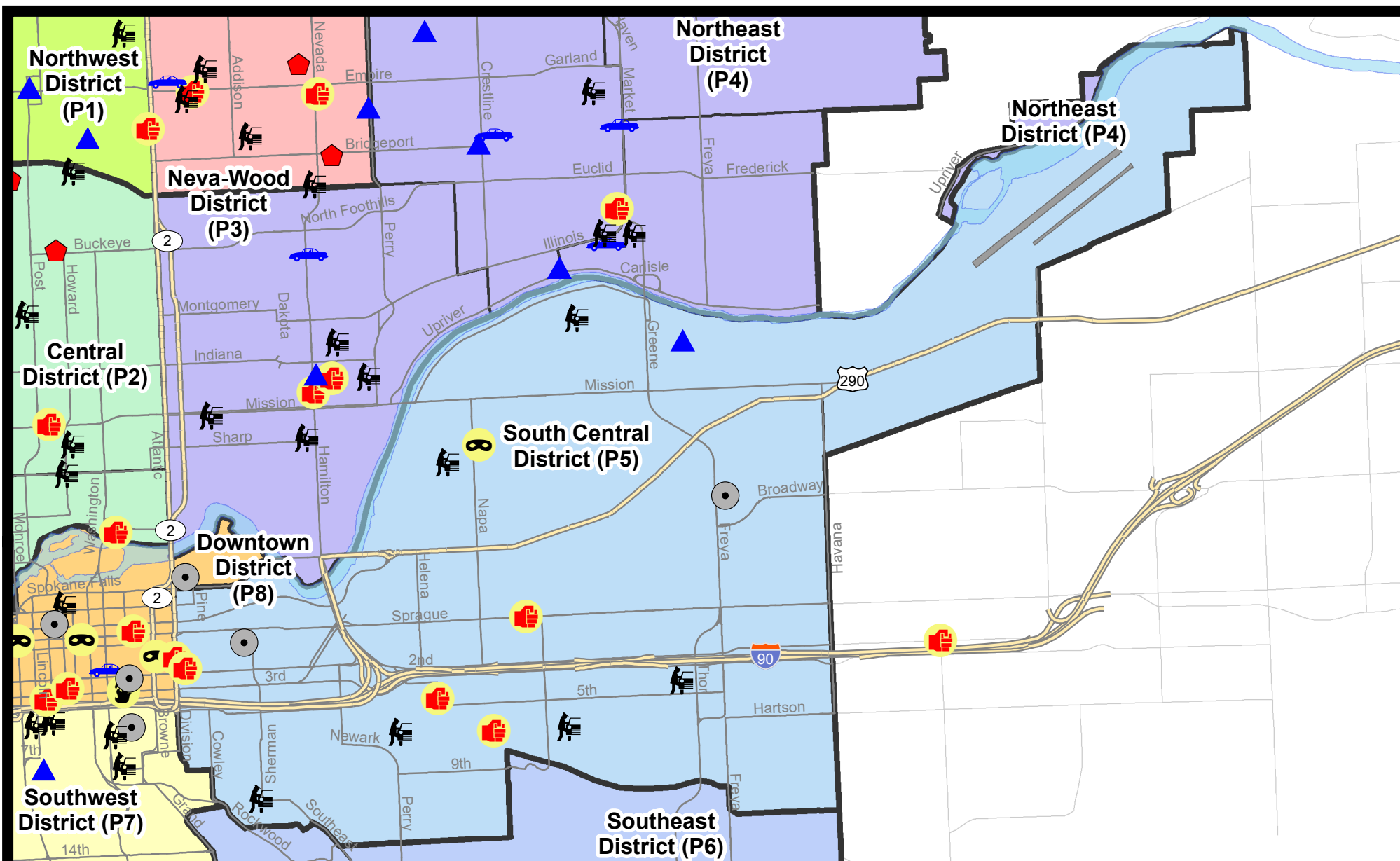
NIBRS Categories (Part 1 Selected)		7 Day Comparison			28 Day Comparison			YTD Comparison		
		Current	Prior	Percent	Current	Prior	Percent	Current	Prior	Percent
Violent	Criminal Homicide	0	0		0	0		0	2	-100.00%
	Rape	0	1	-100.00%	3	2	50.00%	11	13	-15.38%
	Robbery - Commercial	0	0		0	0		1	2	-50.00%
	Robbery - Person	1	1	0.00%	2	3	-33.33%	13	24	-45.83%
	Aggravated Assault - Non DV	4	4	0.00%	8	5	60.00%	42	43	-2.33%
	Aggravated Assault - DV	2	0		4	1	300.00%	27	30	-10.00%
Violent Total:		7	6	16.67%	17	11	54.55%	94	114	-17.54%
Property	Burglary - Residential	0	7	-100.00%	14	8	75.00%	62	36	72.22%
	Burglary Garage	1	1	0.00%	3	4	-25.00%	18	19	-5.26%
	Burglary Commercial	2	3	-33.33%	8	5	60.00%	50	46	8.70%
	Larceny	18	35	-48.57%	92	80	15.00%	547	600	-8.83%
	Vehicle Theft	0	1	-100.00%	10	5	100.00%	84	85	-1.18%
	Arson	0	1	-100.00%	2	0		7	4	75.00%
Property Total:		21	48	-56.25%	129	102	26.47%	768	790	-2.78%
Preliminary Part 1 Crime Totals:		28	54	-48.15%	146	113	29.20%	862	904	-4.65%
Current 7 Day Period:		7/12/2020 - 7/18/2020			Prior 7 Day Period:		7/5/2020 - 7/11/2020			
Current 28 Day Period:		6/21/2020 - 7/18/2020			Prior 28 Day Period:		5/24/2020 - 6/20/2020			
Current YTD Day Period:		1/1/2020 - 7/18/2020			Prior YTD Period:		1/1/2019 - 7/18/2019			

Prepared by SPD Crime Analysis Office - Monday, July 20, 2020

**NOTE:** SPD moved from UCR to the NIBRS reporting standard on 10/4/16 following the transition to a new RMS System. [Numbers on CompStat reports prior to this date should not be used as a comparison to those on this report.](#) Additional info on these reporting standards can be found on the FBI website: <https://ucr.fbi.gov/nibrs-overview>

This chart represents Preliminary counts of selected crime categories from Police Case Reports. Full statistical analysis to determine the confidence level of this data has not been performed. The % change columns on the preliminary counts differ from the percentage change on the NIBRS crime report, sometimes significantly. The CompStat report is designed for operational use and includes only selected NIBRS categories and coding less complex than full NIBRS rules. Official statistics for these and other NIBRS categories can be found on WASPC & FBI websites once available.





**City of Spokane**  
**South Central District (P5)**  
**Selected**  
**Crime Types**  
**2020-07-12 to 2020-07-18**  
 Prepared By:  
 Crime Analysis Unit  
 Spokane Police Department

#### Legend

##### NIBRS Events



Criminal Homicide



Rape



Robbery Commercial



Robbery Person



Aggravated Assault



Burglary Residential



Burglary Garage



Burglary Commercial



Vehicle Prowling



Vehicle Theft



Arson

Cases Represent LERMS Crime Codes

Points may indicate multiple events

Note: Veh Prowl is only Larceny category displayed



For Additional Information on Incidents  
 pertaining to an Area, Trend, or Pattern  
 Contact Information Analysis

0 0.2 0.4 0.6 0.8 1 Miles



**THIS IS NOT A LEGAL DOCUMENT:**  
 The information shown on this map is compiled  
 from various sources and is subject to constant  
 revision. Information shown on this map should  
 not be used to determine the location of facilities  
 in relationship to property lines, section lines,  
 streets, etc.



Sunday - Saturday

SE - South Central District (P5)

7/12/2020 TO 7/18/2020



<u>A/C</u>	<u>Offense Statute</u>	<u>Address</u>	<u>Reported Date</u>	<u>Dist</u>
<b><u>SPC5EC</u></b>				
C	ASSAULT 1D	E SPRAGUE AVE / N STONE ST	7/12/2020	P6
C	ASSAULT 2D	2000 E HARTSON AVE	7/12/2020	P6
C	ASSAULT 2D	300 S PITTSBURG ST	7/16/2020	P6
C	ASSAULT 2D	100 S DIVISION ST	7/16/2020	P8
C	ASSAULT 3D WEAPON OR NEGLIGENT INJURY	100 S DIVISION ST	7/14/2020	P8
C	ASSAULT 3D WEAPON OR NEGLIGENT INJURY	S DIVISION ST / E PACIFIC AVE	7/18/2020	P8
C	BURGLARY 2D COMMERCIAL	400 E 1ST AVE	7/13/2020	P6
C	BURGLARY 2D COMMERCIAL	3600 E BROADWAY AVE	7/15/2020	P5
C	THEFT 2D FROM BUILDING	400 E 1ST AVE	7/13/2020	P6
C	THEFT 2D FROM MOTOR VEHICLE	900 S SHERMAN ST	7/14/2020	P5
C	THEFT 2D FROM MOTOR VEHICLE	2500 E HARTSON AVE	7/15/2020	P5
C	THEFT 3D ALL OTHER	E PACIFIC AVE / S RAY ST	7/16/2020	P5
C	THEFT 3D ALL OTHER	3700 E 6TH AVE	7/17/2020	P5
C	THEFT 3D ALL OTHER	300 S PITTSBURG ST	7/17/2020	P5
C	THEFT 3D FROM BUILDING	2500 E 1ST AVE	7/13/2020	P5
C	THEFT 3D FROM BUILDING	3500 E 5TH AVE	7/16/2020	P5
C	THEFT 3D FROM MOTOR VEHICLE	400 S THOR ST	7/16/2020	P5
C	THEFT 3D FROM MOTOR VEHICLE	1400 E HARTSON AVE	7/18/2020	P5
C	THEFT 3D SHOPLIFTING	3000 E SPRAGUE AVE	7/12/2020	P5
A	THEFT 3D VEHICLE PARTS AND ACCESSORIES	2600 E SPRAGUE AVE	7/12/2020	P6
C	THEFT 3D VEHICLE PARTS AND ACCESSORIES	2400 E TRENT AVE	7/17/2020	P5
<b><u>SPC5GP</u></b>				
C	BURGLARY 2D GARAGE	1800 N GREENE ST	7/13/2020	P6
C	ROBBERY 1D PERSON	2000 E BOONE AVE	7/15/2020	P1
C	THEFT 2D FROM BUILDING	4700 E TRENT AVE	7/17/2020	P5
C	THEFT 2D FROM MOTOR VEHICLE	1800 E DESMET AVE	7/12/2020	P5
C	THEFT 3D ALL OTHER	5300 E COMMERCE AVE	7/16/2020	P5
C	THEFT 3D FROM MOTOR VEHICLE	2700 E SOUTH CRESCENT AVE	7/13/2020	P5
C	THEFT 3D VEHICLE PARTS AND ACCESSORIES	1500 E DESMET AVE	7/14/2020	P5

POLICE SUMMARY - Ending: Saturday, July 18, 2020



## SE - Southeast District (P6)

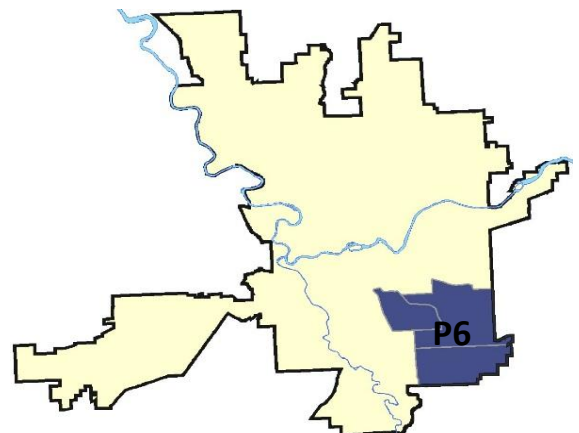
### Preliminary IBR Counts

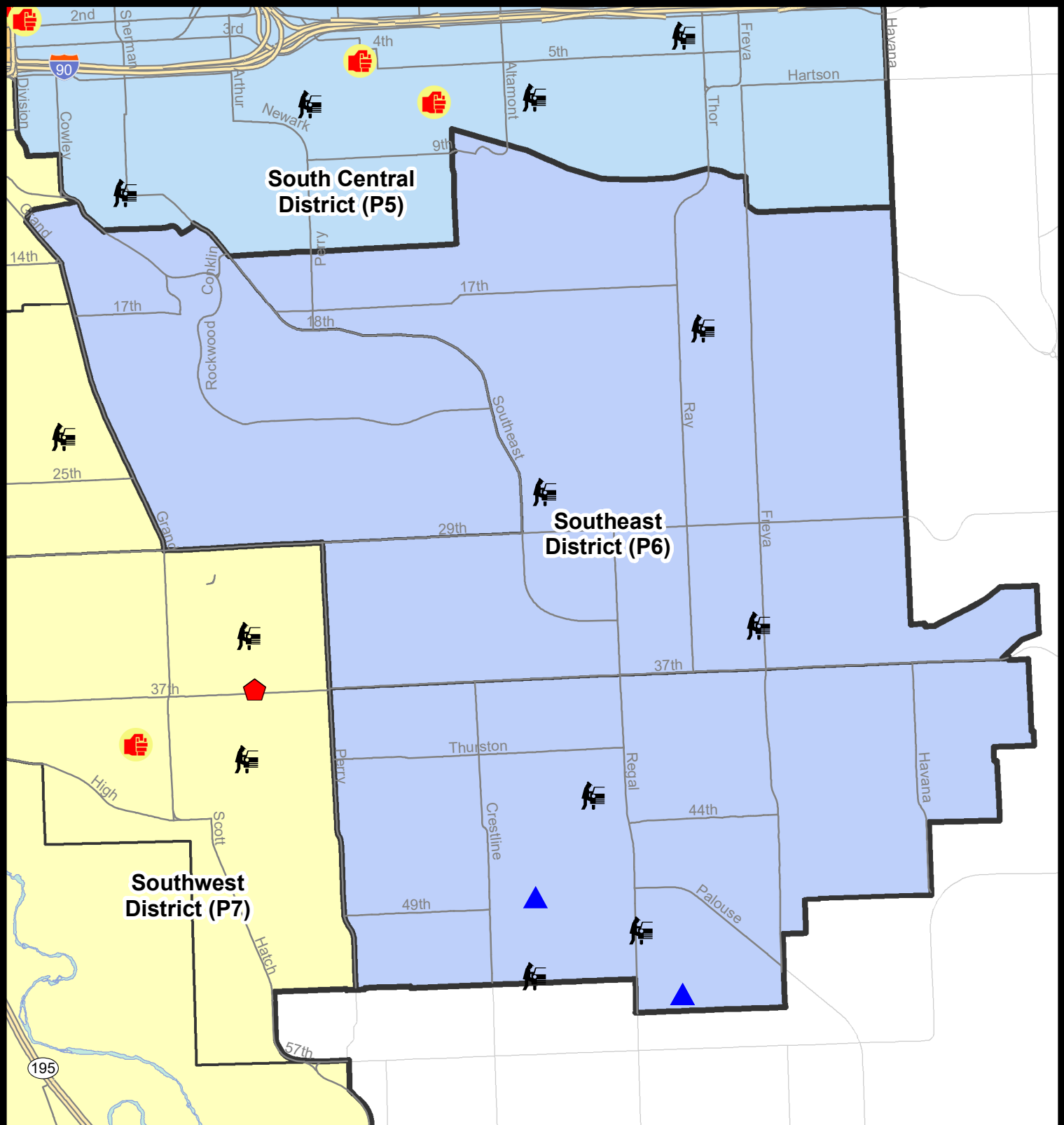
NIBRS Categories (Part 1 Selected)		7 Day Comparison			28 Day Comparison			YTD Comparison		
		Current	Prior	Percent	Current	Prior	Percent	Current	Prior	Percent
<b>Violent</b>	Criminal Homicide	0	0		0	0		0	0	
	Rape	0	0		1	2	-50.00%	5	9	-44.44%
	Robbery - Commercial	0	0		0	0		4	1	300.00%
	Robbery - Person	0	0		0	0		4	8	-50.00%
	Aggravated Assault - Non DV	0	0		1	0		7	10	-30.00%
	Aggravated Assault - DV	0	1	-100.00%	1	2	-50.00%	14	10	40.00%
<b>Violent Total:</b>		0	1	-100.00%	3	4	-25.00%	34	38	-10.53%
<b>Property</b>	Burglary - Residential	0	0		3	5	-40.00%	39	35	11.43%
	Burglary Garage	3	1	200.00%	7	11	-36.36%	57	38	50.00%
	Burglary Commercial	0	0		0	0		11	6	83.33%
	Larceny	11	7	57.14%	45	39	15.38%	319	355	-10.14%
	Vehicle Theft	0	2	-100.00%	4	9	-55.56%	41	38	7.89%
	Arson	0	0		0	0		2	1	100.00%
<b>Property Total:</b>		14	10	40.00%	59	64	-7.81%	469	473	-0.85%
<b>Preliminary Part 1 Crime Totals:</b>		14	11	27.27%	62	68	-8.82%	503	511	-1.57%
<b>Current 7 Day Period:</b>		7/12/2020 - 7/18/2020			<b>Prior 7 Day Period:</b>		7/5/2020 - 7/11/2020			
<b>Current 28 Day Period:</b>		6/21/2020 - 7/18/2020			<b>Prior 28 Day Period:</b>		5/24/2020 - 6/20/2020			
<b>Current YTD Day Period:</b>		1/1/2020 - 7/18/2020			<b>Prior YTD Period:</b>		1/1/2019 - 7/18/2019			

Prepared by SPD Crime Analysis Office - Monday, July 20, 2020

**NOTE:** SPD moved from UCR to the NIBRS reporting standard on 10/4/16 following the transition to a new RMS System. [Numbers on CompStat reports prior to this date should not be used as a comparison to those on this report.](#) Additional info on these reporting standards can be found on the FBI website: <https://ucr.fbi.gov/nibrs-overview>

This chart represents Preliminary counts of selected crime categories from Police Case Reports. Full statistical analysis to determine the confidence level of this data has not been performed. The % change columns on the preliminary counts differ from the percentage change on the NIBRS crime report, sometimes significantly. The CompStat report is designed for operational use and includes only selected NIBRS categories and coding less complex than full NIBRS rules. Official statistics for these and other NIBRS categories can be found on WASPC & FBI websites once available.






**City of Spokane**  
**Southeast District (P6)**  
**Selected Crime Codes**  
**2020-07-12 to 2020-07-18**  
 Prepared By:  
**Crime Analysis Unit**  
**Spokane Police Department**

**Legend**



<b>NIBRS Events</b>		
Criminal Homicide	Robbery Person	Burglary Commercial
Rape	Aggravated Assault	Vehicle Prowling
Robbery Commercial	Burglary Residential	Vehicle Theft
	Burglary Garage	Arson

*Cases Represent LERMS Crime Codes  
 Points may indicate multiple events  
 Note: Veh Prowl is only Larceny displayed*


*For Additional Information on Incidents pertaining to an Area, Trend, or Pattern Contact Information Analysis*



0 0.15 0.3 0.6 Miles

**THIS IS NOT A LEGAL DOCUMENT:**  
 The information shown on this map is compiled from various sources and is subject to constant revision. Information shown on this map should not be used to determine the location of facilities in relationship to property lines, section lines, streets, etc.



Sunday - Saturday

SE - Southeast District (P6)

7/12/2020 TO 7/18/2020



<u>A/C</u>	<u>Offense Statute</u>	<u>Address</u>	<u>Reported Date</u>	<u>Dist</u>
<b><u>SPC6LH</u></b>				
C	MAIL THEFT	1400 E 35TH AVE	7/14/2020	P6
C	MAIL THEFT	3600 E 16TH AVE	7/14/2020	P6
C	THEFT 2D FROM MOTOR VEHICLE	3300 E 19TH AVE	7/14/2020	P6
C	THEFT 3D ALL OTHER	1400 S COOK ST	7/13/2020	P6
C	THEFT 3D FROM MOTOR VEHICLE	2500 E 27TH AVE	7/12/2020	P6
C	THEFT 3D FROM MOTOR VEHICLE	3500 E 35TH AVE	7/15/2020	P6
<b><u>SPC6SG</u></b>				
C	BURGLARY 2D GARAGE	2300 E 49TH AVE	7/15/2020	P6
C	BURGLARY 2D GARAGE	3200 E 55TH AVE	7/16/2020	P6
A	BURGLARY 2D GARAGE	3200 E 55TH AVE	7/17/2020	P6
C	THEFT 3D ALL OTHER	4400 S MADEIRA ST	7/17/2020	P6
A	THEFT 3D FROM MOTOR VEHICLE	2700 E SHAKER CT	7/15/2020	P6
C	THEFT 3D FROM MOTOR VEHICLE	5200 S STONE LN	7/15/2020	P6
C	THEFT 3D FROM MOTOR VEHICLE	5000 S REGAL ST	7/16/2020	P6
C	THEFT 3D SHOPLIFTING	4500 S REGAL ST	7/13/2020	P6

POLICE SUMMARY - Ending: Saturday, July 18, 2020



## SW - Southwest District (P7)

### Preliminary IBR Counts

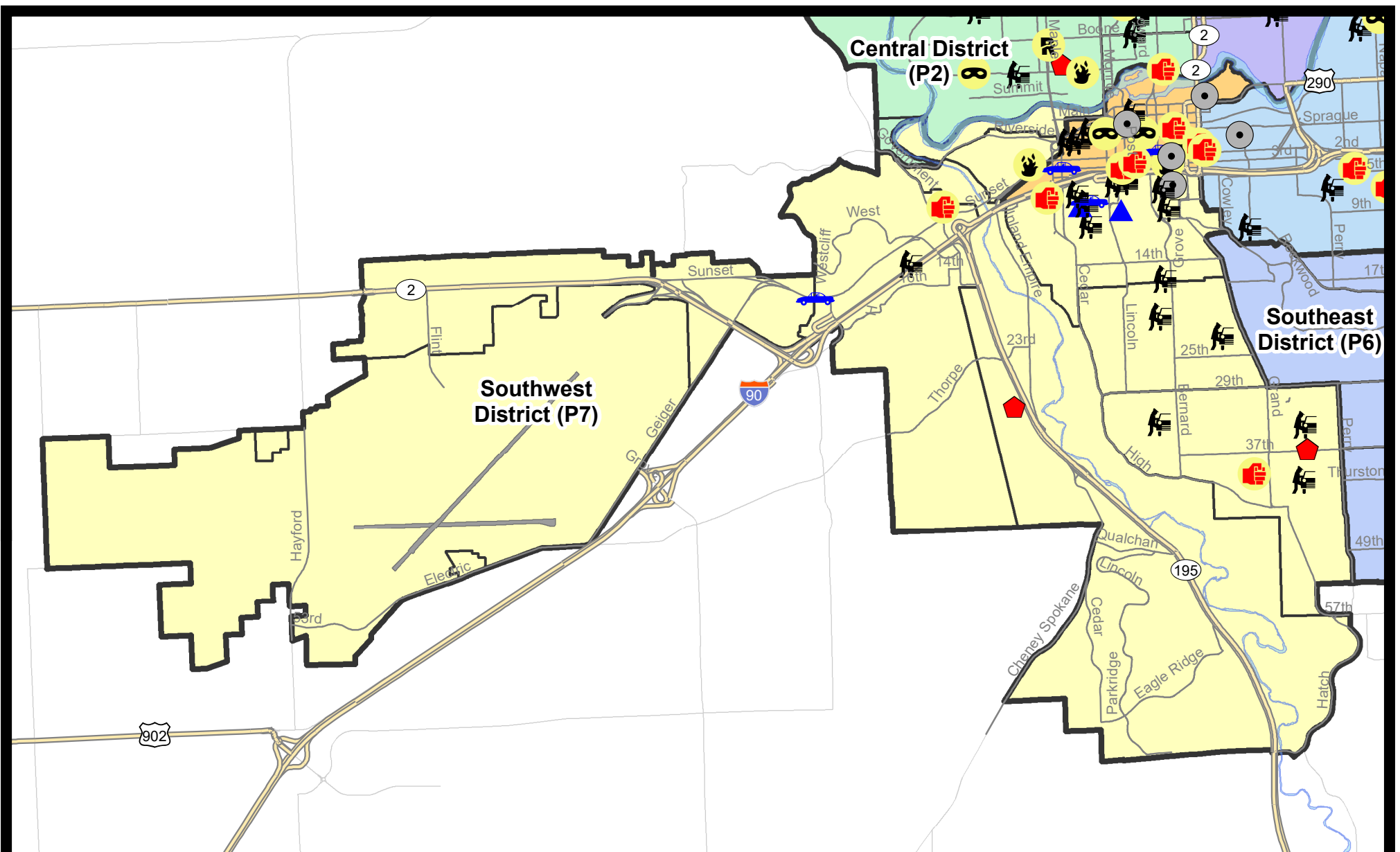
NIBRS Categories (Part 1 Selected)		7 Day Comparison			28 Day Comparison			YTD Comparison		
		Current	Prior	Percent	Current	Prior	Percent	Current	Prior	Percent
<b>Violent</b>	Criminal Homicide	0	0		0	0		0	0	
	Rape	0	1	-100.00%	3	2	50.00%	17	14	21.43%
	Robbery - Commercial	0	0		0	0		2	1	100.00%
	Robbery - Person	0	1	-100.00%	1	3	-66.67%	13	10	30.00%
	Aggravated Assault - Non DV	2	1	100.00%	5	6	-16.67%	25	36	-30.56%
	Aggravated Assault - DV	1	0		1	3	-66.67%	18	21	-14.29%
<b>Violent Total:</b>		3	3	0.00%	10	14	-28.57%	75	82	-8.54%
<b>Property</b>	Burglary - Residential	3	2	50.00%	7	13	-46.15%	67	76	-11.84%
	Burglary Garage	2	4	-50.00%	9	5	80.00%	45	48	-6.25%
	Burglary Commercial	1	0		2	2	0.00%	36	30	20.00%
	Larceny	26	30	-13.33%	119	94	26.60%	686	639	7.36%
	Vehicle Theft	2	2	0.00%	20	13	53.85%	95	59	61.02%
	Arson	1	0		1	2	-50.00%	7	1	600.00%
<b>Property Total:</b>		35	38	-7.89%	158	129	22.48%	936	853	9.73%
<b>Preliminary Part 1 Crime Totals:</b>		38	41	-7.32%	168	143	17.48%	1011	935	8.13%
<b>Current 7 Day Period:</b>		7/12/2020 - 7/18/2020			<b>Prior 7 Day Period:</b>		7/5/2020 - 7/11/2020			
<b>Current 28 Day Period:</b>		6/21/2020 - 7/18/2020			<b>Prior 28 Day Period:</b>		5/24/2020 - 6/20/2020			
<b>Current YTD Day Period:</b>		1/1/2020 - 7/18/2020			<b>Prior YTD Period:</b>		1/1/2019 - 7/18/2019			

Prepared by SPD Crime Analysis Office - Monday, July 20, 2020

**NOTE:** SPD moved from UCR to the NIBRS reporting standard on 10/4/16 following the transition to a new RMS System. [Numbers on CompStat reports prior to this date should not be used as a comparison to those on this report.](#) Additional info on these reporting standards can be found on the FBI website: <https://ucr.fbi.gov/nibrs-overview>

This chart represents Preliminary counts of selected crime categories from Police Case Reports. Full statistical analysis to determine the confidence level of this data has not been performed. The % change columns on the preliminary counts differ from the percentage change on the NIBRS crime report, sometimes significantly. The CompStat report is designed for operational use and includes only selected NIBRS categories and coding less complex than full NIBRS rules. Official statistics for these and other NIBRS categories can be found on WASPC & FBI websites once available.





**City of Spokane**  
**Southwest District (P7)**  
**Selected**  
**Crime Types**  
**2020-07-12 to 2020-07-18**  
 Prepared By:  
 Crime Analysis Unit  
 Spokane Police Department

**Legend**

**NIBRS Events**

- |                   |                    |                      |                     |
|-------------------|--------------------|----------------------|---------------------|
| Criminal Homicide | Robbery Commercial | Aggravated Assault   | Burglary Commercial |
| Rape              | Robbery Person     | Burglary Residential | Vehicle Prowling    |
|                   |                    | Burglary Garage      | Vehicle Theft       |
|                   |                    |                      | Arson               |

Cases Represent LERMS Crime Codes  
 Points may indicate multiple events  
 Note: Veh Prowl is only Larceny category displayed



For Additional Information on Incidents  
 pertaining to an Area, Trend, or Pattern  
 Contact Information Analysis

0 0.2 0.4 0.6 0.8 1 1.2 1.4 1.6 Miles



**THIS IS NOT A LEGAL DOCUMENT:**  
 The information shown on this map is compiled  
 from various sources and is subject to constant  
 revision. Information shown on this map should  
 not be used to determine the location of facilities  
 in relationship to property lines, section lines,  
 streets, etc.





Sunday - Saturday

SE - Southwest District (P7)

7/12/2020 TO 7/18/2020



<u>A/C</u>	<u>Offense Statute</u>	<u>Address</u>	<u>Reported Date</u>	<u>Dist</u>
<b><u>SPD7BA</u></b>				
C	ARSON 2D	1800 W 3RD AVE	7/16/2020	P7
C	MAIL THEFT	100 S POPLAR ST	7/13/2020	P7
C	MAIL THEFT	100 S POPLAR ST	7/14/2020	P7
C	THEFT 3D ALL OTHER	W RIVERSIDE AVE / S MAPLE ST	7/15/2020	P7
C	THEFT 3D FROM BUILDING	2100 W RIVERSIDE AVE	7/17/2020	P7
<b><u>SPD7CH</u></b>				
C	ASSAULT 3D WEAPON OR NEGLIGENT INJURY	1600 W 6TH AVE	7/13/2020	P7
C	BURGLARY 2D COMMERCIAL	500 S BERNARD ST	7/14/2020	P7
A	BURGLARY 2D FENCED AREA	200 W 6TH AVE	7/12/2020	P8
C	BURGLARY 2D GARAGE	1300 W 7TH AVE	7/13/2020	P7
C	BURGLARY 2D GARAGE	700 S LINCOLN ST	7/17/2020	P7
C	IBR Purposes Only - Theft From Motor Vehicle	900 W 5TH AVE	7/13/2020	P7
C	MAIL THEFT	600 S BERNARD ST	7/18/2020	P5
C	THEFT 2D FROM MOTOR VEHICLE	800 W 5TH AVE	7/12/2020	P7
C	THEFT 2D FROM MOTOR VEHICLE	1200 W 9TH AVE	7/18/2020	P7
C	THEFT 3D FROM MOTOR VEHICLE	800 W 5TH AVE	7/12/2020	P7
C	THEFT 3D FROM MOTOR VEHICLE	300 W 6TH AVE	7/12/2020	P7
C	THEFT 3D FROM MOTOR VEHICLE	300 W 8TH AVE	7/12/2020	P7
A	THEFT 3D FROM MOTOR VEHICLE	800 W 5TH AVE	7/13/2020	P7
C	THEFT 3D FROM MOTOR VEHICLE	1300 W 6TH AVE	7/15/2020	P7
A	THEFT 3D FROM MOTOR VEHICLE	1200 W 7TH AVE	7/16/2020	P7
C	THEFT 3D FROM MOTOR VEHICLE	400 W 16TH AVE	7/18/2020	P5
C	THEFT OF MOTOR VEHICLE	600 S JEFFERSON ST	7/15/2020	P7
<b><u>SPD7CS</u></b>				
C	ASSAULT 2D	3900 S LATAWAH ST	7/14/2020	P7
C	RESIDENTIAL BURGLARY	3600 S ARTHUR ST	7/13/2020	P6
C	RESIDENTIAL BURGLARY	3600 S ARTHUR ST	7/14/2020	P6
C	THEFT 3D FROM MOTOR VEHICLE	500 W 33RD AVE	7/12/2020	P7
C	THEFT 3D FROM MOTOR VEHICLE	900 E THURSTON AVE	7/13/2020	P7
C	THEFT 3D FROM MOTOR VEHICLE	900 E 34TH AVE	7/13/2020	P7
<b><u>SPD7LC</u></b>				
C	RESIDENTIAL BURGLARY	2900 S MARSHALL RD	7/15/2020	P7
C	THEFT 3D ALL OTHER	700 W BOLAN AVE	7/14/2020	P7
C	THEFT 3D ALL OTHER	1300 S CHESTNUT ST	7/15/2020	P7
<b><u>SPD7MC</u></b>				
C	THEFT 2D ALL OTHER	100 W 27TH AVE	7/16/2020	P7
A	THEFT 3D FROM MOTOR VEHICLE	100 E 22ND AVE	7/17/2020	P7

For protection of victim privacy, the entire address on sexual assault crimes has been redacted.

<b>A/C</b>	<b>Offense Statute</b>	<b>Address</b>	<b>Reported Date</b>	<b>Dist</b>
C	THEFT OF A FIREARM FROM MOTOR VEHICLE	400 W SHOSHONE PL	7/12/2020	P7
<b><u>SPD7WH</u></b>				
C	ASSAULT 2D	2800 W 7TH AVE	7/15/2020	P7
C	THEFT 3D ALL OTHER	900 S F ST	7/12/2020	P4
C	THEFT 3D FROM MOTOR VEHICLE	3200 W NORTH LOOP AVE	7/16/2020	P7
C	THEFT OF MOTOR VEHICLE	4300 W SUNSET HWY	7/14/2020	P6

# SPOKANE POLICE DEPARTMENT

## DOWNTOWN

## Police Service Area



PSA Commander

**Captain David Singley**



POLICE SUMMARY - Ending: Saturday, July 18, 2020

## ***DOWNTOWN PRECINCT (P8)***



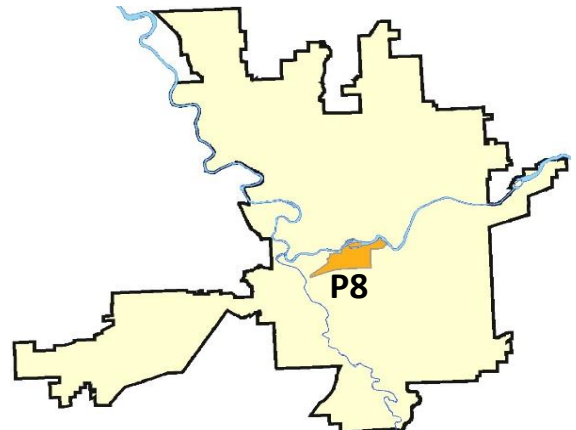
### Preliminary IBR Counts

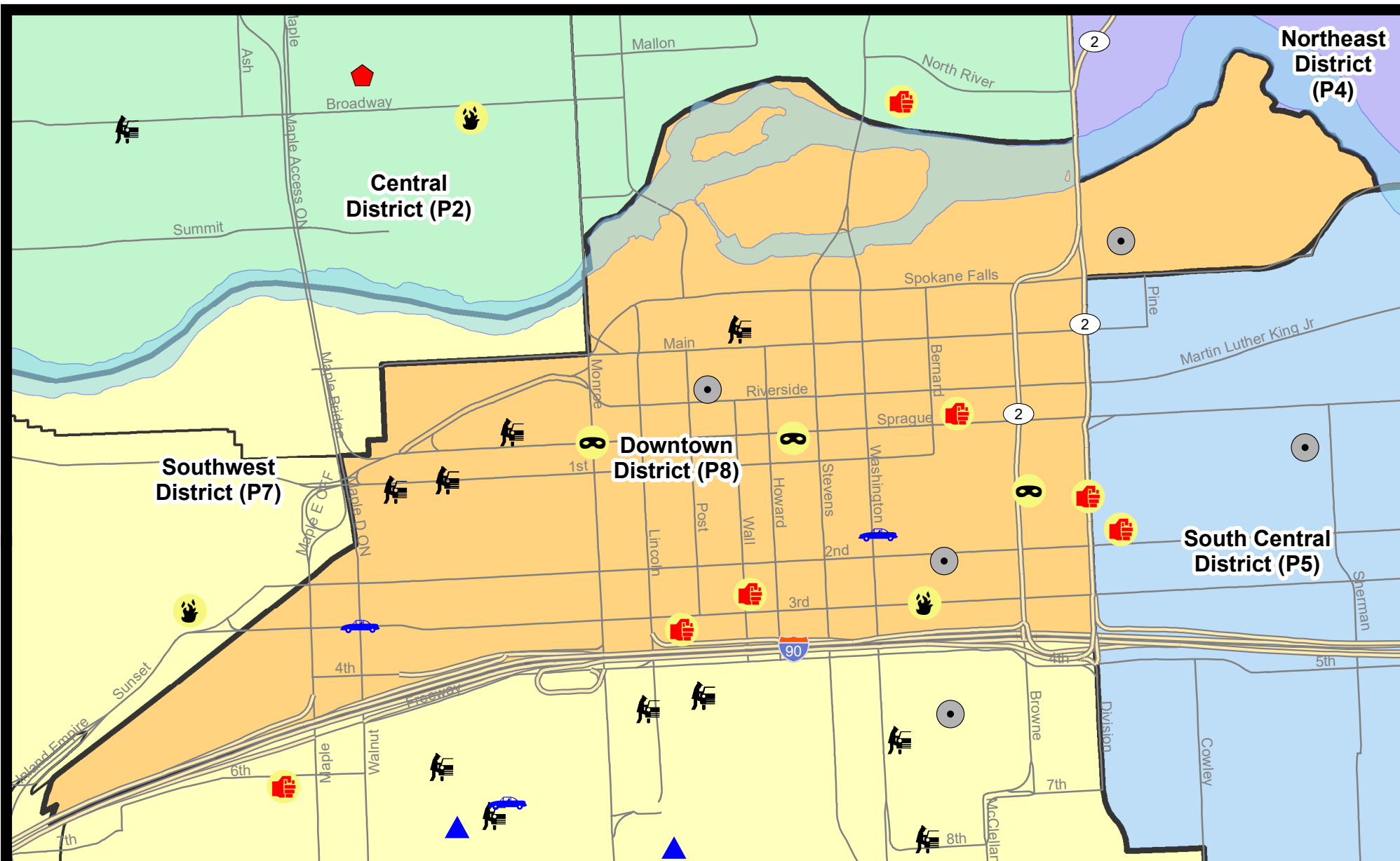
NIBRS Categories (Part 1 Selected)		7 Day Comparison			28 Day Comparison			YTD Comparison		
		Current	Prior	Percent	Current	Prior	Percent	Current	Prior	Percent
Violent	Criminal Homicide	0	0		0	0		2	1	100.00%
	Rape	0	0		1	2	-50.00%	7	18	-61.11%
	Robbery - Commercial	0	0		0	1	-100.00%	4	2	100.00%
	Robbery - Person	3	1	200.00%	6	3	100.00%	26	23	13.04%
	Aggravated Assault - Non DV	3	0		5	12	-58.33%	44	60	-26.67%
	Aggravated Assault - DV	0	0		0	3	-100.00%	12	6	100.00%
Violent Total:		6	1	500.00%	12	21	-42.86%	95	110	-13.64%
Property	Burglary - Residential	0	0		1	2	-50.00%	9	9	0.00%
	Burglary Garage	0	0		0	0		0	0	
	Burglary Commercial	4	0		8	9	-11.11%	62	39	58.97%
	Larceny	12	11	9.09%	59	43	37.21%	414	520	-20.38%
	Vehicle Theft	2	1	100.00%	8	3	166.67%	39	36	8.33%
	Arson	1	1	0.00%	2	2	0.00%	7	6	16.67%
Property Total:		19	13	46.15%	78	59	32.20%	531	610	-12.95%
Preliminary Part 1 Crime Totals:		25	14	78.57%	90	80	12.50%	626	720	-13.06%
Current 7 Day Period:		7/12/2020 - 7/18/2020			Prior 7 Day Period:		7/5/2020 - 7/11/2020			
Current 28 Day Period:		6/21/2020 - 7/18/2020			Prior 28 Day Period:		5/24/2020 - 6/20/2020			
Current YTD Day Period:		1/1/2020 - 7/18/2020			Prior YTD Period:		1/1/2019 - 7/18/2019			

Prepared by SPD Crime Analysis Office - Monday, July 20, 2020

**NOTE:** SPD moved from UCR to the NIBRS reporting standard on 10/4/16 following the transition to a new RMS System. [Numbers on CompStat reports prior to this date should not be used as a comparison to those on this report.](#) Additional info on these reporting standards can be found on the FBI website: <https://ucr.fbi.gov/nibrs-overview>

This chart represents Preliminary counts of selected crime categories from Police Case Reports. Full statistical analysis to determine the confidence level of this data has not been performed. The % change columns on the preliminary counts differ from the percentage change on the NIBRS crime report, sometimes significantly. The CompStat report is designed for operational use and includes only selected NIBRS categories and coding less complex than full NIBRS rules. Official statistics for these and other NIBRS categories can be found on WASPC & FBI websites once available.



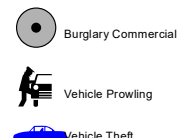
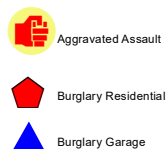



**City of Spokane**  
**Downtown District (P8)**  
**Selected**  
**Crime Types**  
**2020-07-12 to 2020-07-18**

Prepared By:  
**Crime Analysis Unit**  
**Spokane Police Department**

**Legend**

**NIBRS Events**



Cases Represent LERMS Crime Codes  
 Points may indicate multiple events  
 Note: Veh Prowl is only Larceny category displayed



For Additional Information on Incidents  
 pertaining to an Area, Trend, or Pattern  
 Contact Information Analysis

0 0.2 Miles



**THIS IS NOT A LEGAL DOCUMENT:**  
 The information shown on this map is compiled  
 from various sources and is subject to constant  
 revision. Information shown on this map should  
 not be used to determine the location of facilities  
 in relationship to property lines, section lines,  
 streets, etc.



Sunday - Saturday

SW - Downtown District (P8)

7/12/2020 TO 7/18/2020



<b><u>A/C</u></b>	<b><u>Offense Statute</u></b>	<b><u>Address</u></b>	<b><u>Reported Date</u></b>	<b><u>Dist</u></b>
<b><u>SPD8RS</u></b>				
C	ARSON 2D	W 3RD AVE / S BERNARD ST	7/12/2020	P8
C	ASSAULT 2D	200 S WALL ST	7/18/2020	P8
C	ASSAULT 4D WEAPON	800 W 3RD AVE	7/12/2020	P8
C	BURGLARY 1D COMMERCIAL	200 W SPRAGUE AVE	7/12/2020	P8
C	BURGLARY 1D COMMERCIAL	300 N RIVERPOINT BLVD	7/13/2020	P8
C	BURGLARY 2D COMMERCIAL	200 W 2ND AVE	7/16/2020	P8
C	BURGLARY 2D COMMERCIAL	700 W RIVERSIDE AVE	7/18/2020	P8
C	IBR Purposes Only - Aggravated Assault	200 W SPRAGUE AVE	7/12/2020	P8
C	MAIL THEFT	100 S ADAMS ST	7/14/2020	P8
C	ROBBERY 1D PERSON	0 W PACIFIC AVE	7/18/2020	P8
C	ROBBERY 2D PERSON	W SPRAGUE AVE / N MONROE ST	7/15/2020	P8
A	ROBBERY 2D PERSON	500 W SPRAGUE AVE	7/17/2020	P8
C	TAKING MOTOR VEHICLE WITHOUT PERMISSION 2D	W 3RD AVE / S WALNUT ST	7/15/2020	P8
C	THEFT 2D ALL OTHER	200 S WASHINGTON ST	7/16/2020	P8
C	THEFT 2D ALL OTHER	200 W 1ST AVE	7/17/2020	P8
C	THEFT 2D FROM MOTOR VEHICLE	600 W MAIN AVE	7/14/2020	P8
C	THEFT 3D CITY ALL OTHER	W 3RD AVE / S BROWNE ST	7/12/2020	P8
C	THEFT 3D FROM BUILDING	700 W RIVERSIDE AVE	7/18/2020	P8
C	THEFT 3D FROM MOTOR VEHICLE	1400 W 1ST AVE	7/16/2020	P8
C	THEFT 3D FROM MOTOR VEHICLE	1100 W SPRAGUE AVE	7/16/2020	P8
C	THEFT 3D FROM MOTOR VEHICLE	S ADAMS ST / W 1ST AVE	7/16/2020	P8
C	THEFT 3D FROM MOTOR VEHICLE	W 1ST AVE / S ADAMS ST	7/18/2020	P8
C	THEFT 3D SHOPLIFTING	300 N RIVERPOINT BLVD	7/13/2020	P8
C	THEFT 3D VEHICLE PARTS AND ACCESSORIES	1100 W SPRAGUE AVE	7/16/2020	P8
C	THEFT OF MOTOR VEHICLE	100 S WASHINGTON ST	7/13/2020	P8

POLICE SUMMARY - Ending: Saturday, July 18, 2020



## Other Jurisdiction or Unk District

### Preliminary IBR Counts

NIBRS Categories (Part 1 Selected)		7 Day Comparison			28 Day Comparison			YTD Comparison		
		Current	Prior	Percent	Current	Prior	Percent	Current	Prior	Percent
<b>Violent</b>	Criminal Homicide	0	0		0	0		0	0	
	Rape	0	0		0	1	-100.00%	1	5	-80.00%
	Robbery - Commercial	0	0		0	0		1	0	
	Robbery - Person	0	0		0	0		0	0	
	Aggravated Assault - Non DV	1	0		1	0		4	3	33.33%
	Aggravated Assault - DV	0	0		0	0		2	2	0.00%
<b>Violent Total:</b>		1	0		1	1	0.00%	8	10	-20.00%
<b>Property</b>	Burglary - Residential	0	0		0	0		0	1	-100.00%
	Burglary Garage	0	0		0	0		0	0	
	Burglary Commercial	0	0		0	0		0	1	-100.00%
	Larceny	1	0		1	5	-80.00%	18	11	63.64%
	Vehicle Theft	0	0		1	2	-50.00%	4	4	0.00%
	Arson	0	0		0	0		1	0	
<b>Property Total:</b>		1	0		2	7	-71.43%	23	17	35.29%
<b>Preliminary Part 1 Crime Totals:</b>		2	0		3	8	-62.50%	31	27	14.81%
<b>Current 7 Day Period:</b>		7/12/2020 - 7/18/2020			<b>Prior 7 Day Period:</b>		7/5/2020 - 7/11/2020			
<b>Current 28 Day Period:</b>		6/21/2020 - 7/18/2020			<b>Prior 28 Day Period:</b>		5/24/2020 - 6/20/2020			
<b>Current YTD Day Period:</b>		1/1/2020 - 7/18/2020			<b>Prior YTD Period:</b>		1/1/2019 - 7/18/2019			

Prepared by SPD Crime Analysis Office - Monday, July 20, 2020

**NOTE:** SPD moved from UCR to the NIBRS reporting standard on 10/4/16 following the transition to a new RMS System. [Numbers on CompStat reports prior to this date should not be used as a comparison to those on this report.](#) Additional info on these reporting standards can be found on the FBI website: <https://ucr.fbi.gov/nibrs-overview>

This chart represents Preliminary counts of selected crime categories from Police Case Reports. Full statistical analysis to determine the confidence level of this data has not been performed. The % change columns on the preliminary counts differ from the percentage change on the NIBRS crime report, sometimes significantly. The CompStat report is designed for operational use and includes only selected NIBRS categories and coding less complex than full NIBRS rules. Official statistics for these and other NIBRS categories can be found on WASPC & FBI websites once available.



Sunday - Saturday

7/12/2020 TO 7/18/2020

Other Jurisdiction/Unk District



<u>A/C</u>	<u>Offense Statute</u>	<u>Address</u>	<u>Reported Date</u>	<u>Dist</u>
<b><u>SC07</u></b>				
C	THEFT 2D ALL OTHER	200 E WESTVIEW AVE	7/13/2020	P1
<b><u>SV01</u></b>				
C	ASSAULT 2D	E 3RD AVE / S CARNAHAN RD	7/18/2020	P8