

SPOKANE POLICE DEPARTMENT

PRELIMINARY CITYWIDE **IBR** CRIME REPORT



Preliminary IBR Counts

CHIEF OF POLICE

Craig Meidl

Period Ending: Saturday, July 4, 2020

NIBRS Categories (Part 1 Selected)		7 Day Comparison			28 Day Comparison			YTD Comparison		
		Current	Prior	Percent	Current	Prior	Percent	Current	Prior	Percent
Violent	Criminal Homicide	0	1	-100.00%	1	1	0.00%	6	3	100.00%
	Rape	4	7	-42.86%	22	18	22.22%	100	138	-27.54%
	Robbery - Commercial	1	1	0.00%	4	1	300.00%	35	42	-16.67%
	Robbery - Person	0	7	-100.00%	13	20	-35.00%	108	97	11.34%
	Aggravated Assault - Non DV	6	10	-40.00%	36	42	-14.29%	229	279	-17.92%
	Aggravated Assault - DV	1	6	-83.33%	22	30	-26.67%	164	168	-2.38%
Violent Total:		12	32	-62.50%	98	112	-12.50%	642	727	-11.69%
Property	Burglary - Residential	18	14	28.57%	69	65	6.15%	423	439	-3.64%
	Burglary Garage	11	8	37.50%	43	52	-17.31%	286	286	0.00%
	Burglary Commercial	3	11	-72.73%	25	33	-24.24%	249	214	16.36%
	Larceny	175	176	-0.57%	689	680	1.32%	4602	5302	-13.20%
	Vehicle Theft	34	21	61.90%	101	77	31.17%	647	681	-4.99%
	Arson	2	3	-33.33%	11	9	22.22%	46	25	84.00%
Property Total:		243	233	4.29%	938	916	2.40%	6253	6947	-9.99%
Preliminary Part 1 Crime Totals:		255	265	-3.77%	1036	1028	0.78%	6895	7674	-10.15%
Current 7 Day Period:		6/28/2020 - 7/4/2020			Prior 7 Day Period:		6/21/2020 - 6/27/2020			
Current 28 Day Period:		6/7/2020 - 7/4/2020			Prior 28 Day Period:		5/10/2020 - 6/6/2020			
Current YTD Day Period:		1/1/2020 - 7/4/2020			Prior YTD Period:		1/1/2019 - 7/4/2019			

Prepared by SPD Crime Analysis Office - Monday, July 6, 2020

NOTE: SPD moved from UCR to the NIBRS reporting standard on 10/4/16 following the transition to a new RMS System. [Numbers on CompStat reports prior to this date should not be used as a comparison to those on this report.](#) Additional info on these reporting standards can be found on the FBI website: <https://ucr.fbi.gov/nibrs-overview>

This chart represents Preliminary counts of selected crime categories from Police Case Reports. Full statistical analysis to determine the confidence level of this data has not been performed. The % change columns on the preliminary counts differ from the percentage change on the NIBRS crime report, sometimes significantly. The CompStat report is designed for operational use and includes only selected NIBRS categories and coding less complex than full NIBRS rules. Official statistics for these and other NIBRS categories can be found on WASPC & FBI websites once available.



SPOKANE POLICE DEPARTMENT



NORTH

Police Service Area

PSA Commander

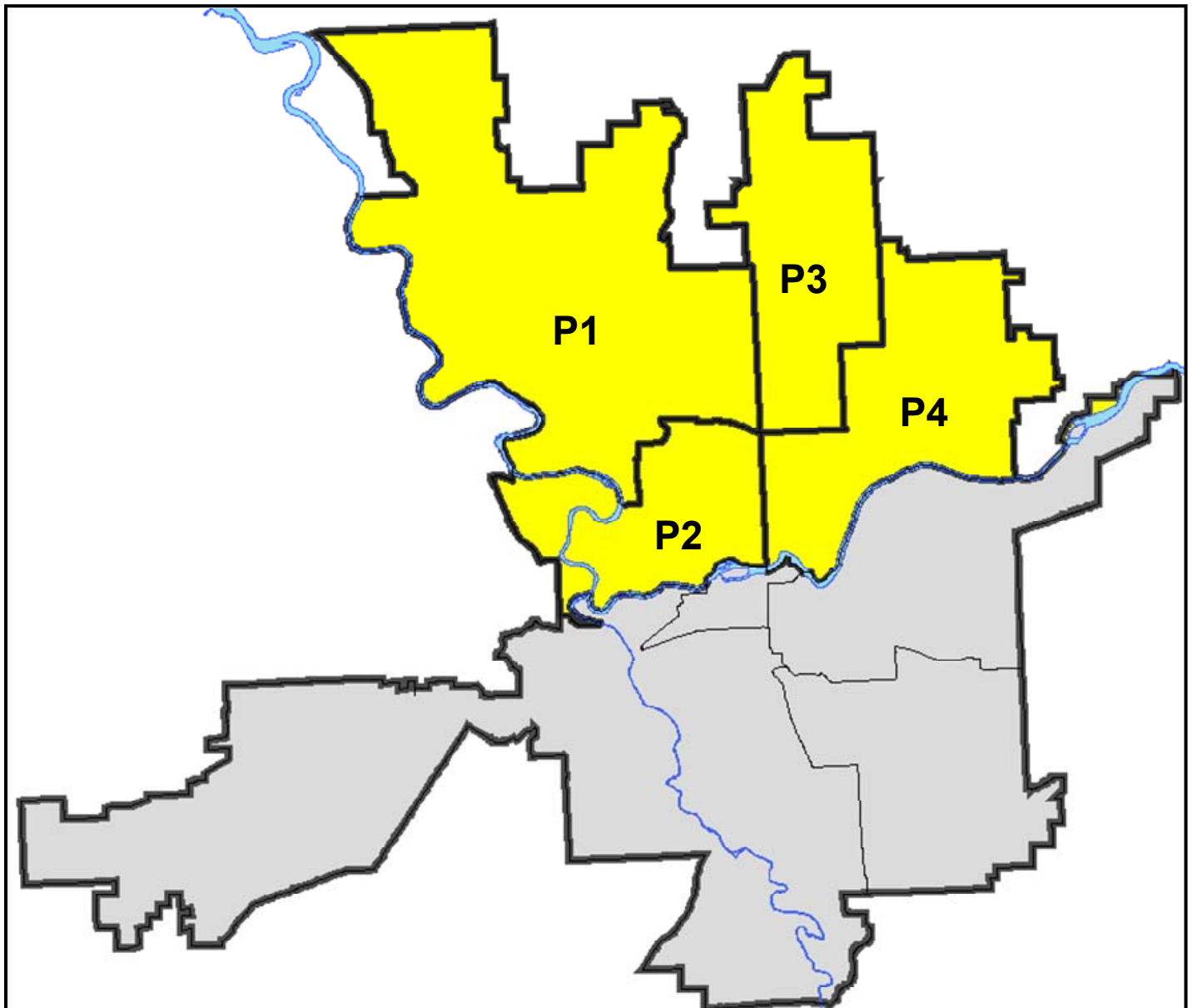
Captain Mark Griffiths

Northwest District (P1)

Central District (P2)

Neva-Wood District (P3)

Northeast District (P4)



POLICE SUMMARY - Ending: Saturday, July 4, 2020

NORTH PRECINCT (P1, P2, P3, and P4)



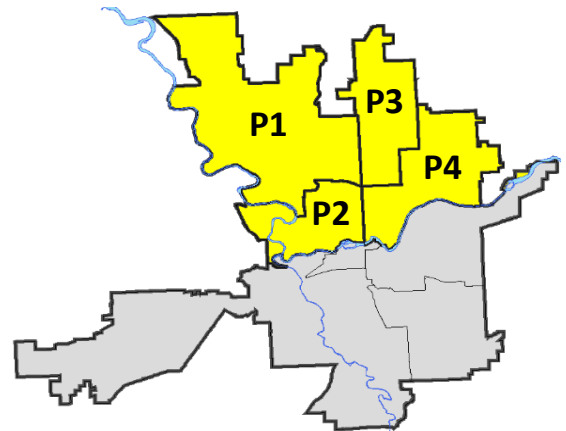
Preliminary IBR Counts

NIBRS Categories (Part 1 Selected)		7 Day Comparison			28 Day Comparison			YTD Comparison		
		Current	Prior	Percent	Current	Prior	Percent	Current	Prior	Percent
Violent	Criminal Homicide	0	1	-100.00%	1	0		4	0	
	Rape	2	3	-33.33%	10	13	-23.08%	61	86	-29.07%
	Robbery - Commercial	1	1	0.00%	3	1	200.00%	23	37	-37.84%
	Robbery - Person	0	5	-100.00%	8	7	14.29%	59	42	40.48%
	Aggravated Assault - Non DV	4	7	-42.86%	22	20	10.00%	122	140	-12.86%
	Aggravated Assault - DV	1	4	-75.00%	15	19	-21.05%	94	103	-8.74%
Violent Total:		8	21	-61.90%	59	60	-1.67%	363	408	-11.03%
Property	Burglary - Residential	11	9	22.22%	41	38	7.89%	259	296	-12.50%
	Burglary Garage	9	3	200.00%	27	34	-20.59%	178	190	-6.32%
	Burglary Commercial	1	5	-80.00%	9	13	-30.77%	100	102	-1.96%
	Larceny	93	93	0.00%	394	415	-5.06%	2771	3361	-17.55%
	Vehicle Theft	15	7	114.29%	54	45	20.00%	395	472	-16.31%
	Arson	1	3	-66.67%	8	5	60.00%	26	13	100.00%
Property Total:		130	120	8.33%	533	550	-3.09%	3729	4434	-15.90%
Preliminary Part 1 Crime Totals:		138	141	-2.13%	592	610	-2.95%	4092	4842	-15.49%
Current 7 Day Period:		6/28/2020 - 7/4/2020			Prior 7 Day Period:		6/21/2020 - 6/27/2020			
Current 28 Day Period:		6/7/2020 - 7/4/2020			Prior 28 Day Period:		5/10/2020 - 6/6/2020			
Current YTD Day Period:		1/1/2020 - 7/4/2020			Prior YTD Period:		1/1/2019 - 7/4/2019			

Prepared by SPD Crime Analysis Office - Monday, July 6, 2020

NOTE: SPD moved from UCR to the NIBRS reporting standard on 10/4/16 following the transition to a new RMS System. [Numbers on CompStat reports prior to this date should not be used as a comparison to those on this report.](#) Additional info on these reporting standards can be found on the FBI website: <https://ucr.fbi.gov/nibrs-overview>

This chart represents Preliminary counts of selected crime categories from Police Case Reports. Full statistical analysis to determine the confidence level of this data has not been performed. The % change columns on the preliminary counts differ from the percentage change on the NIBRS crime report, sometimes significantly. The CompStat report is designed for operational use and includes only selected NIBRS categories and coding less complex than full NIBRS rules. Official statistics for these and other NIBRS categories can be found on WASPC & FBI websites once available.



POLICE SUMMARY - Ending: Saturday, July 4, 2020

NW - Northwest District (P1)



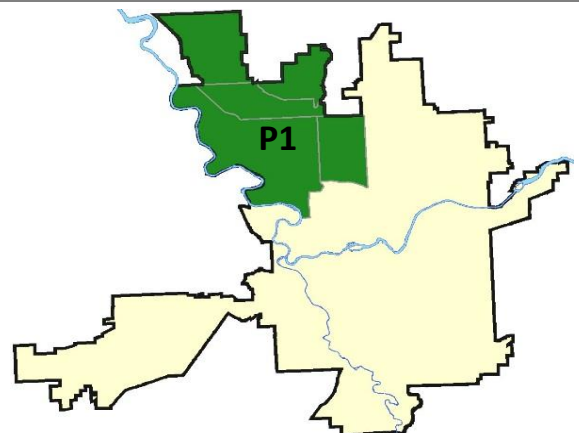
Preliminary IBR Counts

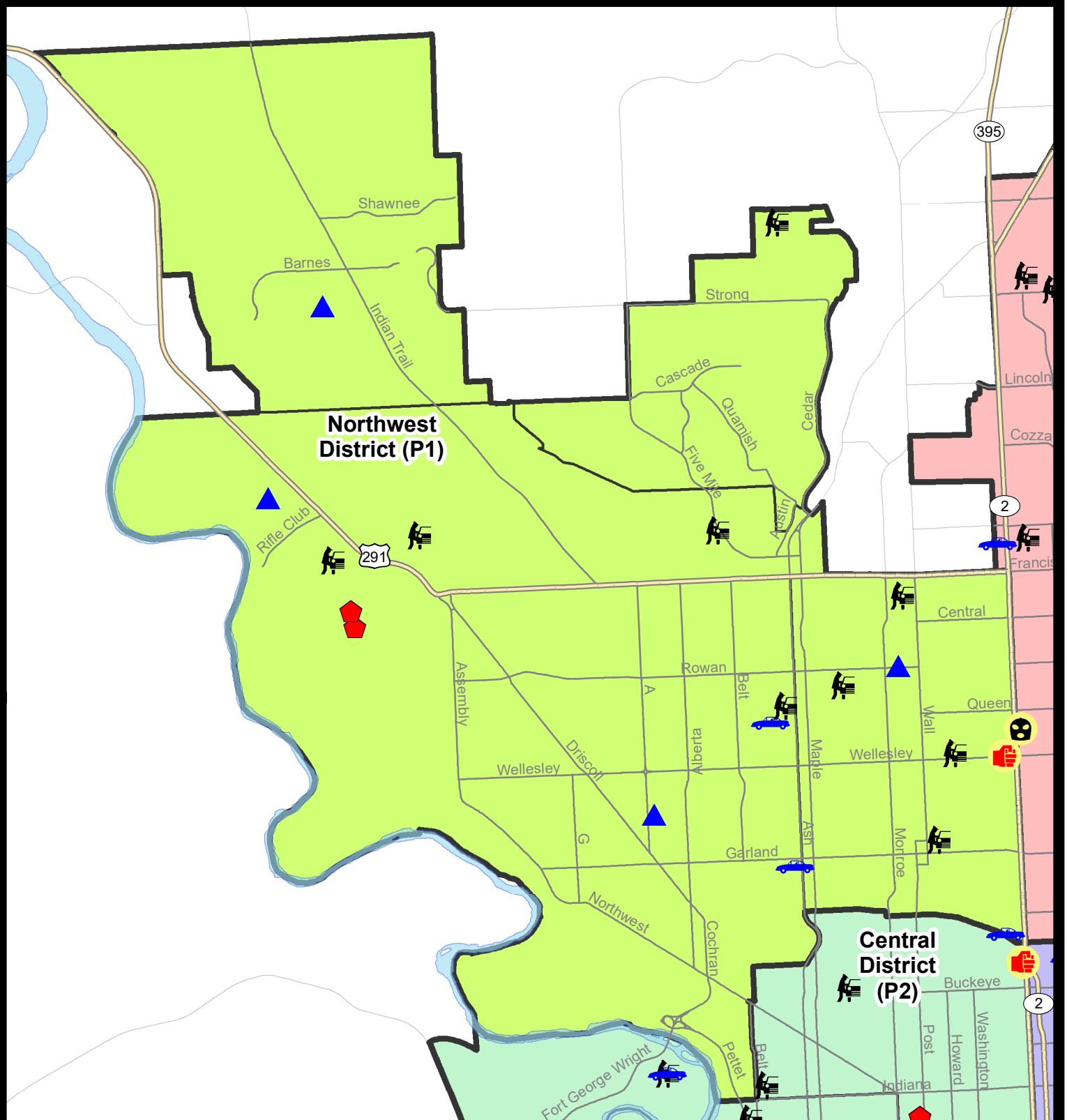
NIBRS Categories (Part 1 Selected)		7 Day Comparison			28 Day Comparison			YTD Comparison		
		Current	Prior	Percent	Current	Prior	Percent	Current	Prior	Percent
Violent	Criminal Homicide	0	0		0	0		1	0	
	Rape	1	0		3	1	200.00%	14	20	-30.00%
	Robbery - Commercial	0	0		0	0		1	5	-80.00%
	Robbery - Person	0	0		0	2	-100.00%	8	5	60.00%
	Aggravated Assault - Non DV	1	0		1	4	-75.00%	16	18	-11.11%
	Aggravated Assault - DV	0	0		5	6	-16.67%	27	27	0.00%
Violent Total:		2	0		9	13	-30.77%	67	75	-10.67%
Property	Burglary - Residential	2	0		6	10	-40.00%	53	68	-22.06%
	Burglary Garage	4	1	300.00%	6	9	-33.33%	55	60	-8.33%
	Burglary Commercial	0	0		0	2	-100.00%	16	16	0.00%
	Larceny	23	32	-28.13%	104	124	-16.13%	618	617	0.16%
	Vehicle Theft	3	1	200.00%	12	13	-7.69%	68	83	-18.07%
	Arson	0	0		0	0		5	3	66.67%
Property Total:		32	34	-5.88%	128	158	-18.99%	815	847	-3.78%
Preliminary Part 1 Crime Totals:		34	34	0.00%	137	171	-19.88%	882	922	-4.34%
Current 7 Day Period:		6/28/2020 - 7/4/2020			Prior 7 Day Period:		6/21/2020 - 6/27/2020			
Current 28 Day Period:		6/7/2020 - 7/4/2020			Prior 28 Day Period:		5/10/2020 - 6/6/2020			
Current YTD Day Period:		1/1/2020 - 7/4/2020			Prior YTD Period:		1/1/2019 - 7/4/2019			

Prepared by SPD Crime Analysis Office - Monday, July 6, 2020

NOTE: SPD moved from UCR to the NIBRS reporting standard on 10/4/16 following the transition to a new RMS System. [Numbers on CompStat reports prior to this date should not be used as a comparison to those on this report.](#) Additional info on these reporting standards can be found on the FBI website: <https://ucr.fbi.gov/nibrs-overview>

This chart represents Preliminary counts of selected crime categories from Police Case Reports. Full statistical analysis to determine the confidence level of this data has not been performed. The % change columns on the preliminary counts differ from the percentage change on the NIBRS crime report, sometimes significantly. The CompStat report is designed for operational use and includes only selected NIBRS categories and coding less complex than full NIBRS rules. Official statistics for these and other NIBRS categories can be found on WASPC & FBI websites once available.





City of Spokane
Northwest District (P1)
Selected
Crime Codes
2020-06-28 to 2020-07-04
 Prepared By:
 Crime Analysis Unit
 Spokane Police Department

Legend

NIBRS Events



Criminal Homicide



Rape



Robbery Commercial



Robbery Person



Aggravated Assault



Burglary Residential



Burglary Garage



Burglary Commercial



Vehicle Prowling



Vehicle Theft



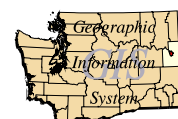
Arson



Cases Represent LERMS Crime Codes
 Points may indicate multiple events
 Note: Veh Prowl is only Larceny displayed

For Additional Information on
 Incidents pertaining to an
 Area, Trend, or Pattern
 Contact Information Analysis

0 0.25 0.5 1 Miles



THIS IS NOT A LEGAL DOCUMENT:
 The information shown on this map is compiled
 from various sources and is subject to constant
 revision. Information shown on this map should
 not be used to determine the location of facilities
 in relationship to property lines, section lines,
 streets, etc.

Sunday - Saturday

NW - Northwest District (P1)

6/28/2020 TO 7/4/2020



<u>A/C</u>	<u>Offense Statute</u>	<u>Address</u>	<u>Reported Date</u>	<u>Dist</u>
<u>SPA1BS</u>				
A	THEFT 3D FROM MOTOR VEHICLE	2300 W WOODSIDE AVE	7/1/2020	P1
C	THEFT 3D FROM MOTOR VEHICLE	4500 W WEILE AVE	7/3/2020	P1
<u>SPA1FM</u>				
C	THEFT 2D FROM MOTOR VEHICLE	9400 N OAK ST	7/2/2020	P1
<u>SPA1IT</u>				
C	BURGLARY 2D GARAGE	8700 N PAMELA ST	6/29/2020	P1
<u>SPA1NH</u>				
C	ASSAULT 1D	100 W WELLESLEY AVE	7/4/2020	P3
C	BURGLARY 2D GARAGE	5500 N LINCOLN ST	7/3/2020	P1
C	THEFT 2D ALL OTHER	5100 N MONROE ST	6/28/2020	P1
C	THEFT 2D ALL OTHER	W GLASS AVE / N MONROE ST	7/2/2020	P2
C	THEFT 2D FROM MOTOR VEHICLE	6100 N POST ST	6/30/2020	P1
C	THEFT 2D FROM MOTOR VEHICLE	4700 N WASHINGTON ST	7/4/2020	P1
C	THEFT 2D FROM MOTOR VEHICLE	W WALTON AVE / N HOWARD ST	7/4/2020	P1
C	THEFT 3D ALL OTHER	4800 N JEFFERSON ST	7/4/2020	P1
C	THEFT 3D CITY FROM BUILDING	800 W WELLESLEY AVE	7/3/2020	P1
C	THEFT 3D FROM BUILDING	800 W GARLAND AVE	6/29/2020	P1
C	THEFT 3D FROM MOTOR VEHICLE	5300 N HAWTHORNE ST	6/29/2020	P1
C	THEFT OF MOTOR VEHICLE	100 W CORA AVE	6/30/2020	P1
<u>SPA1NW</u>				
A	BURGLARY 2D GARAGE	2800 W LONGFELLOW AVE	6/29/2020	P1
C	BURGLARY 2D GARAGE	5800 W EXCELL AVE	7/4/2020	P1
C	IBR Purposes Only - Sodomy		6/29/2020	P1
C	MAIL THEFT	5200 N ALAMEDA BLVD	7/3/2020	P1
C	RESIDENTIAL BURGLARY	6100 N WINDSOR ST	7/2/2020	P1
C	RESIDENTIAL BURGLARY	5100 W BISMARCK AVE	7/3/2020	P1
C	THEFT 2D FROM BUILDING	6100 N WINDSOR ST	7/2/2020	P1
A	THEFT 3D ALL OTHER	4400 N AUBREY L WHITE PKWY	6/29/2020	P1
C	THEFT 3D ALL OTHER	5100 N ELGIN ST	6/29/2020	P1
C	THEFT 3D ALL OTHER	3600 W WALTON AVE	6/29/2020	P1
C	THEFT 3D ALL OTHER	3100 N HEMLOCK ST	6/30/2020	P1
C	THEFT 3D FROM BUILDING	4800 N ELM ST	6/29/2020	P1
A	THEFT 3D FROM MOTOR VEHICLE	6600 N VICTOR ST	6/28/2020	P1
C	THEFT 3D FROM MOTOR VEHICLE	5200 N OAK ST	7/2/2020	P1
C	THEFT 3D VEHICLE PARTS AND ACCESSORIES	4100 W ROWAN AVE	6/28/2020	P1
C	THEFT 3D VEHICLE PARTS AND ACCESSORIES	4600 N RUSTLE ST	6/29/2020	P1
A	THEFT OF MOTOR VEHICLE	1700 W PROVIDENCE AVE	6/29/2020	P1

For protection of victim privacy, the entire address on sexual assault crimes has been redacted.

<u>A/C</u>	<u>Offense Statute</u>	<u>Address</u>	<u>Reported Date</u>	<u>Dist</u>
C	THEFT OF MOTOR VEHICLE	5000 N ELM ST	7/2/2020	P1

POLICE SUMMARY - Ending: Saturday, July 4, 2020

NW - North Central District (P2)



Preliminary IBR Counts

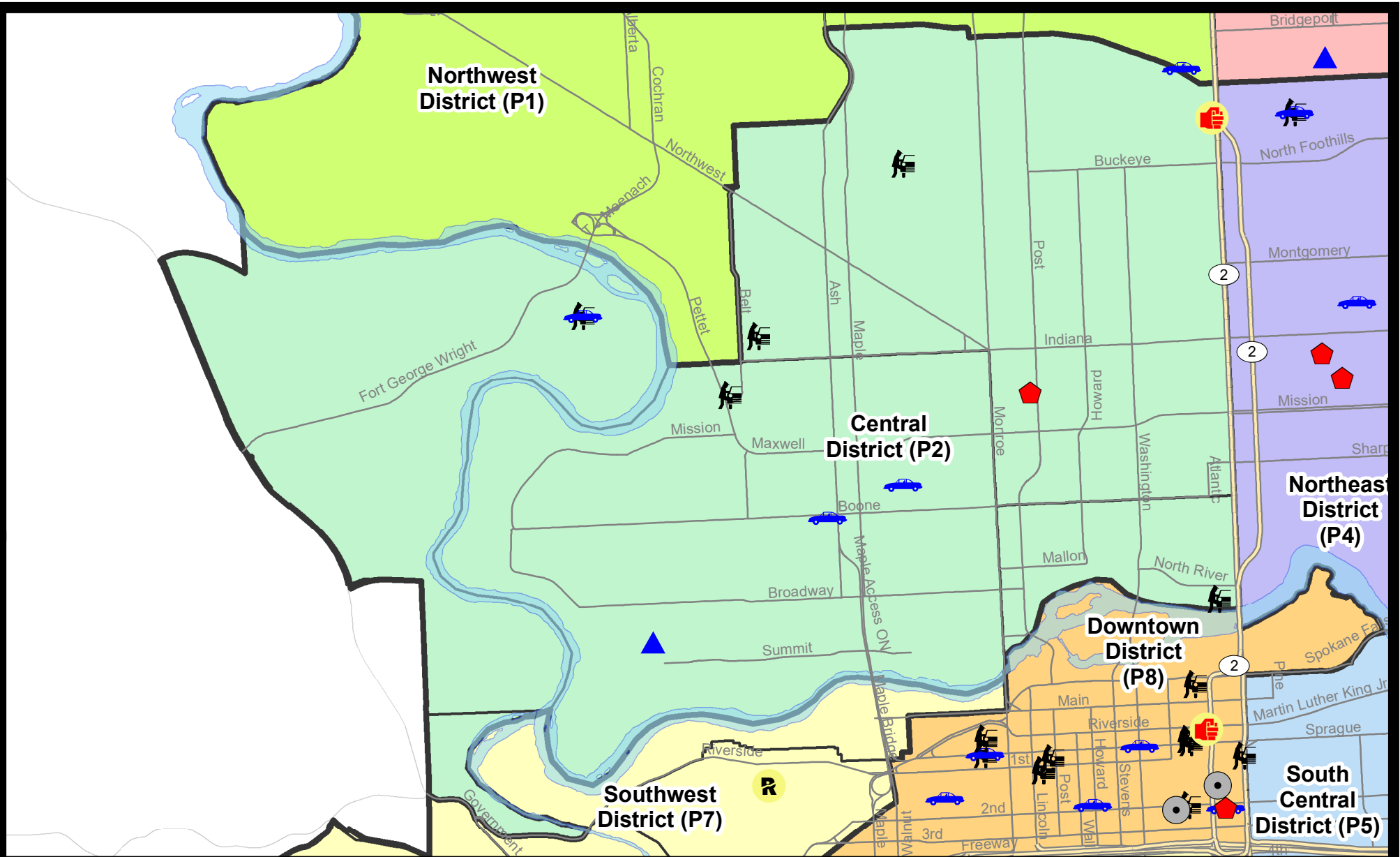
NIBRS Categories (Part 1 Selected)		7 Day Comparison			28 Day Comparison			YTD Comparison		
		Current	Prior	Percent	Current	Prior	Percent	Current	Prior	Percent
Violent	Criminal Homicide	0	1	-100.00%	1	0		1	0	
	Rape	0	1	-100.00%	2	5	-60.00%	19	21	-9.52%
	Robbery - Commercial	0	0		0	0		2	5	-60.00%
	Robbery - Person	0	1	-100.00%	2	1	100.00%	16	9	77.78%
	Aggravated Assault - Non DV	1	0		5	9	-44.44%	29	38	-23.68%
	Aggravated Assault - DV	0	2	-100.00%	3	4	-25.00%	23	26	-11.54%
Violent Total:		1	5	-80.00%	13	19	-31.58%	90	99	-9.09%
Property	Burglary - Residential	1	5	-80.00%	14	6	133.33%	71	69	2.90%
	Burglary Garage	1	0		6	6	0.00%	29	44	-34.09%
	Burglary Commercial	0	1	-100.00%	1	3	-66.67%	15	26	-42.31%
	Larceny	15	10	50.00%	69	85	-18.82%	553	671	-17.59%
	Vehicle Theft	3	3	0.00%	11	6	83.33%	105	89	17.98%
	Arson	0	1	-100.00%	3	1	200.00%	7	3	133.33%
Property Total:		20	20	0.00%	104	107	-2.80%	780	902	-13.53%
Preliminary Part 1 Crime Totals:		21	25	-16.00%	117	126	-7.14%	870	1001	-13.09%
Current 7 Day Period:		6/28/2020 - 7/4/2020			Prior 7 Day Period:		6/21/2020 - 6/27/2020			
Current 28 Day Period:		6/7/2020 - 7/4/2020			Prior 28 Day Period:		5/10/2020 - 6/6/2020			
Current YTD Day Period:		1/1/2020 - 7/4/2020			Prior YTD Period:		1/1/2019 - 7/4/2019			

Prepared by SPD Crime Analysis Office - Monday, July 6, 2020

NOTE: SPD moved from UCR to the NIBRS reporting standard on 10/4/16 following the transition to a new RMS System. [Numbers on CompStat reports prior to this date should not be used as a comparison to those on this report.](#) Additional info on these reporting standards can be found on the FBI website: <https://ucr.fbi.gov/nibrs-overview>

This chart represents Preliminary counts of selected crime categories from Police Case Reports. Full statistical analysis to determine the confidence level of this data has not been performed. The % change columns on the preliminary counts differ from the percentage change on the NIBRS crime report, sometimes significantly. The CompStat report is designed for operational use and includes only selected NIBRS categories and coding less complex than full NIBRS rules. Official statistics for these and other NIBRS categories can be found on WASPC & FBI websites once available.





City of Spokane
Central District (P2)
Selected
Crime Types
2020-06-28 to 2020-07-04
 Prepared By:
 Crime Analysis Unit
 Spokane Police Department

Legend

NIBRS Events



Robbery Commercial

Robbery Person

Aggravated Assault

Burglary Residential

Burglary Garage

Burglary Commercial

Vehicle Prowling

Vehicle Theft

Arson

Cases Represent LERMS Crime Codes
 Points may indicate multiple events
 Note: Veh Prowl is only Larceny category displayed



For Additional Information on Incidents
 pertaining to an Area, Trend, or Pattern
 Contact Information Analysis

0 0.2 0.4 0.6 Miles



THIS IS NOT A LEGAL DOCUMENT:
 The information shown on this map is compiled
 from various sources and is subject to constant
 revision. Information shown on this map should
 not be used to determine the location of facilities
 in relationship to property lines, section lines,
 streets, etc.



Sunday - Saturday

NW - Central District (P2)

6/28/2020 TO 7/4/2020



<u>A/C</u>	<u>Offense Statute</u>	<u>Address</u>	<u>Reported Date</u>	<u>Dist</u>
<u>SPA2EG</u>				
C	RESIDENTIAL BURGLARY	800 W AUGUSTA AVE	6/28/2020	P2
C	THEFT 3D ALL OTHER	2500 N NORMANDIE ST	6/28/2020	P2
C	THEFT 3D FROM BUILDING	1000 W MANSFIELD AVE	7/4/2020	P2
C	THEFT 3D FROM MOTOR VEHICLE	1300 W GRACE AVE	6/30/2020	P2
A	THEFT 3D FROM MOTOR VEHICLE	2000 W SHANNON AVE	7/2/2020	P2
C	THEFT 3D SHOPLIFTING	300 W INDIANA AVE	7/3/2020	P1
C	THEFT 3D VEHICLE PARTS AND ACCESSORIES	1300 W NORTHWEST BLVD	6/30/2020	P2
C	VEHICULAR ASSAULT	2900 N DIVISION ST	7/3/2020	P2
<u>SPA2RS</u>				
C	THEFT 2D FROM BUILDING	300 W BOONE AVE	6/30/2020	P2
C	THEFT 3D FROM MOTOR VEHICLE	100 W NORTH RIVER DR	6/29/2020	P2
C	THEFT 3D SHOPLIFTING	900 N DIVISION ST	6/28/2020	P2
<u>SPA2WC</u>				
C	BURGLARY 2D GARAGE	2500 W BRIDGE AVE	6/29/2020	P2
C	THEFT 3D ALL OTHER	1400 W HIGHLINE LN	6/30/2020	P2
C	THEFT 3D ALL OTHER	900 N LINDEKE ST	6/30/2020	P2
C	THEFT 3D FROM BUILDING	1800 W DEAN AVE	7/1/2020	P2
A	THEFT 3D FROM MOTOR VEHICLE	1700 N PETTET DR	6/29/2020	P2
C	THEFT OF MOTOR VEHICLE	1300 N CEDAR ST	7/2/2020	P2
C	THEFT OF MOTOR VEHICLE	1700 W BOONE AVE	7/3/2020	P1
<u>SPA2WH</u>				
C	THEFT 3D FROM MOTOR VEHICLE	2800 W ELLIOTT DR	6/30/2020	P1
C	THEFT 3D VEHICLE PARTS AND ACCESSORIES	3800 W FORT GEORGE WRIGHT DR	7/1/2020	P2
C	THEFT OF MOTOR VEHICLE	2800 W ELLIOTT DR	6/30/2020	P1

POLICE SUMMARY - Ending: Saturday, July 4, 2020



NE - Neva-Wood District (P3)

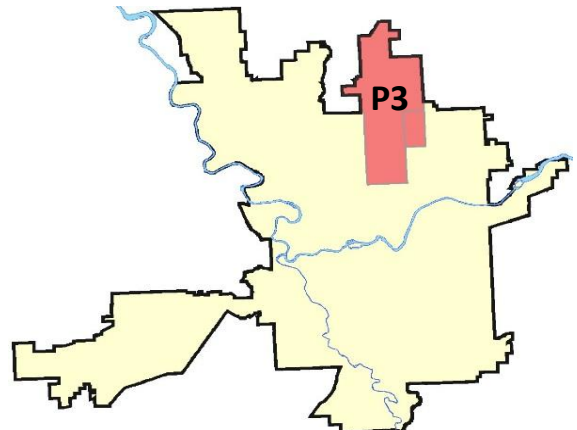
Preliminary IBR Counts

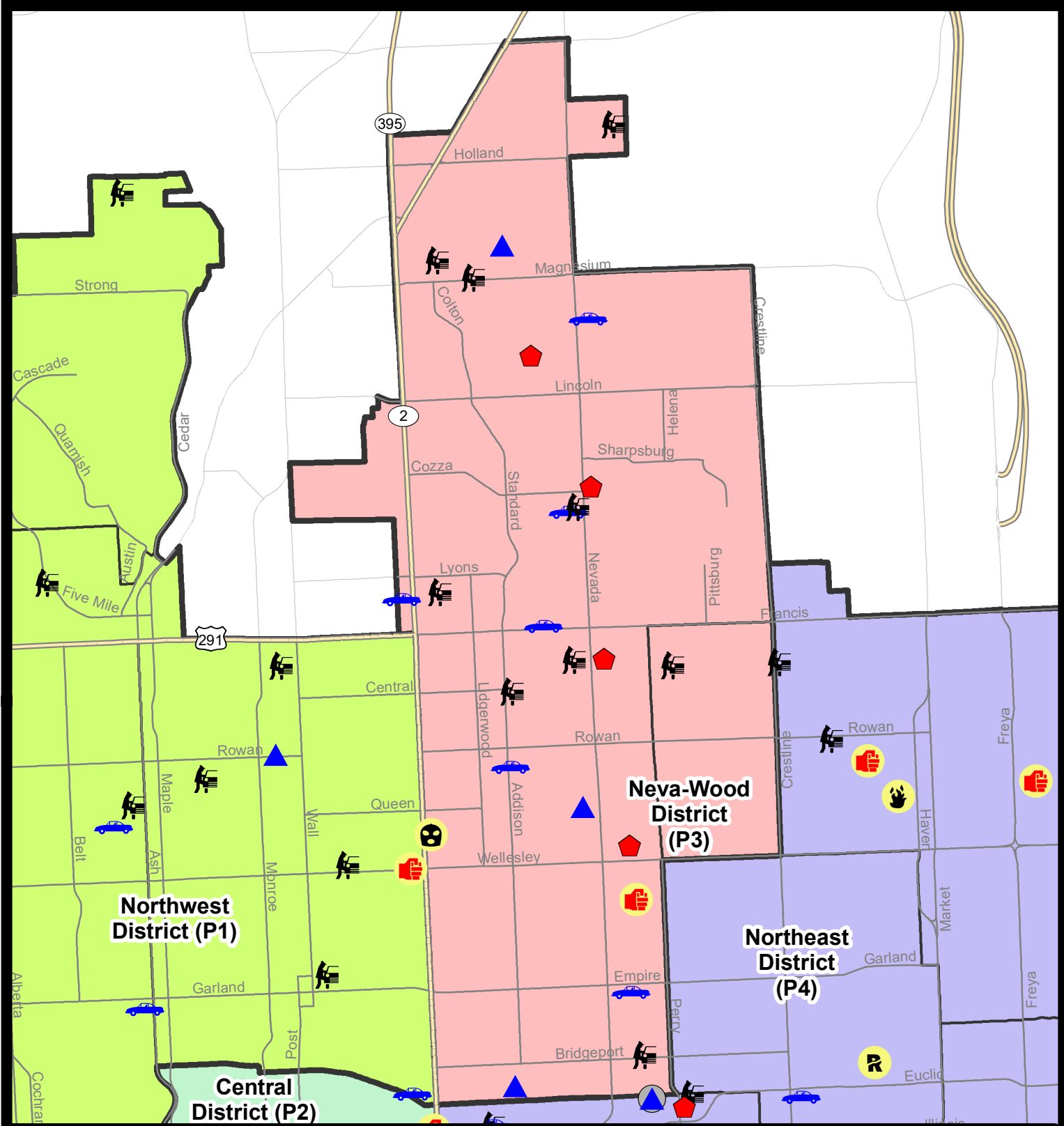
NIBRS Categories (Part 1 Selected)		7 Day Comparison			28 Day Comparison			YTD Comparison		
		Current	Prior	Percent	Current	Prior	Percent	Current	Prior	Percent
Violent	Criminal Homicide	0	0		0	0		1	0	
	Rape	0	1	-100.00%	1	2	-50.00%	13	21	-38.10%
	Robbery - Commercial	1	0		2	0		18	17	5.88%
	Robbery - Person	0	2	-100.00%	4	2	100.00%	18	18	0.00%
	Aggravated Assault - Non DV	1	2	-50.00%	7	3	133.33%	32	37	-13.51%
	Aggravated Assault - DV	0	2	-100.00%	5	4	25.00%	27	30	-10.00%
Violent Total:		2	7	-71.43%	19	11	72.73%	109	123	-11.38%
Property	Burglary - Residential	4	0		6	12	-50.00%	57	76	-25.00%
	Burglary Garage	3	2	50.00%	12	13	-7.69%	56	60	-6.67%
	Burglary Commercial	0	1	-100.00%	3	3	0.00%	44	34	29.41%
	Larceny	33	33	0.00%	138	118	16.95%	986	1263	-21.93%
	Vehicle Theft	6	2	200.00%	15	13	15.38%	120	162	-25.93%
	Arson	0	2	-100.00%	2	3	-33.33%	5	4	25.00%
Property Total:		46	40	15.00%	176	162	8.64%	1268	1599	-20.70%
Preliminary Part 1 Crime Totals:		48	47	2.13%	195	173	12.72%	1377	1722	-20.03%
Current 7 Day Period:		6/28/2020 - 7/4/2020			Prior 7 Day Period:		6/21/2020 - 6/27/2020			
Current 28 Day Period:		6/7/2020 - 7/4/2020			Prior 28 Day Period:		5/10/2020 - 6/6/2020			
Current YTD Day Period:		1/1/2020 - 7/4/2020			Prior YTD Period:		1/1/2019 - 7/4/2019			

Prepared by SPD Crime Analysis Office - Monday, July 6, 2020

NOTE: SPD moved from UCR to the NIBRS reporting standard on 10/4/16 following the transition to a new RMS System. [Numbers on CompStat reports prior to this date should not be used as a comparison to those on this report.](#) Additional info on these reporting standards can be found on the FBI website: <https://ucr.fbi.gov/nibrs-overview>

This chart represents Preliminary counts of selected crime categories from Police Case Reports. Full statistical analysis to determine the confidence level of this data has not been performed. The % change columns on the preliminary counts differ from the percentage change on the NIBRS crime report, sometimes significantly. The CompStat report is designed for operational use and includes only selected NIBRS categories and coding less complex than full NIBRS rules. Official statistics for these and other NIBRS categories can be found on WASPC & FBI websites once available.





City of Spokane
Neva-Wood District (P3)
Selected Crime Codes
2020-06-28 to 2020-07-04
 Prepared By:
 Crime Analysis Unit
 Spokane Police Department

Legend

NIBRS Events

Criminal Homicide	Robbery Person	Burglary Commercial
Rape	Aggravated Assault	Vehicle Prowling
Robbery Commercial	Burglary Residential	Vehicle Theft
Burglary Garage	Arson	SPOKANE POLICE

*Cases Represent LERMS Crime Codes
 Points may indicate multiple events
 Note: Veh Prowl is only Larceny displayed*

For Additional Information on Incidents pertaining to an Area, Trend, or Pattern Contact Information Analysis

0 0.2 0.4 0.8 Miles

SPOKANE
 INFORMATION SYSTEM

THIS IS NOT A LEGAL DOCUMENT:
 The information shown on this map is compiled from various sources and is subject to constant revision. Information shown on this map should not be used to determine the location of facilities in relationship to property lines, section lines, streets, etc.

Sunday - Saturday

6/28/2020 TO 7/4/2020

NE - Neva-Wood District (P3)



<u>A/C</u>	<u>Offense Statute</u>	<u>Address</u>	<u>Reported Date</u>	<u>Dist</u>
<u>SPB3NL</u>				
C	BURGLARY 2D GARAGE	500 E MAXINE AVE	6/30/2020	P3
C	BURGLARY 2D GARAGE	400 E DALTON AVE	7/2/2020	P2
C	BURGLARY 2D GARAGE	800 E QUEEN AVE	7/2/2020	P4
C	HARASSMENT FELONY WEAPON INVOLVED	1200 E HERROY AVE	6/29/2020	P4
C	MAIL THEFT	200 E HERROY AVE	7/3/2020	P3
C	RESIDENTIAL BURGLARY	600 E SIERRA AVE	6/28/2020	P4
C	RESIDENTIAL BURGLARY	1100 E BROAD AVE	6/29/2020	P4
C	RESIDENTIAL BURGLARY	1000 E COZZA DR	6/30/2020	P4
C	RESIDENTIAL BURGLARY	1000 E DALKE AVE	7/1/2020	P4
C	ROBBERY 1D COMMERCIAL	4700 N DIVISION ST	7/2/2020	P4
C	THEFT 1D ALL OTHER	1100 E WESTVIEW CT	6/30/2020	P3
A	THEFT 1D SHOPLIFTING	9600 N NEWPORT HWY	6/30/2020	P3
C	THEFT 2D FROM BUILDING	6500 N PERRY ST	6/29/2020	P3
C	THEFT 2D FROM BUILDING	1000 E CENTRAL AVE	6/29/2020	P3
C	THEFT 2D FROM BUILDING	5600 N LIDGERWOOD ST	7/1/2020	P3
C	THEFT 2D FROM MOTOR VEHICLE	7000 N NEVADA ST	6/29/2020	P3
C	THEFT 2D FROM MOTOR VEHICLE	8800 N COLTON ST	6/29/2020	P3
C	THEFT 3D ALL OTHER	600 E MAGNESIUM RD	7/2/2020	P2
C	THEFT 3D ALL OTHER	7000 N COLTON ST	7/3/2020	P2
C	THEFT 3D ALL OTHER	0 E BRIDGEPORT AVE	7/3/2020	P3
C	THEFT 3D CITY SHOPLIFTING	9200 N NEVADA ST	7/1/2020	P4
C	THEFT 3D FROM BUILDING	9100 N NEWPORT HWY	6/29/2020	P3
C	THEFT 3D FROM BUILDING	9500 N NEWPORT HWY	7/3/2020	P2
A	THEFT 3D FROM MOTOR VEHICLE	400 E MAGNESIUM RD	6/28/2020	P3
A	THEFT 3D FROM MOTOR VEHICLE	800 E DALKE AVE	7/1/2020	P3
C	THEFT 3D FROM MOTOR VEHICLE	1200 E WESTVIEW CT	7/1/2020	P3
A	THEFT 3D FROM MOTOR VEHICLE	500 E CENTRAL AVE	7/1/2020	P3
A	THEFT 3D FROM MOTOR VEHICLE	1200 E BRIDGEPORT AVE	7/1/2020	P3
C	THEFT 3D FROM MOTOR VEHICLE	6600 N DIVISION ST	7/2/2020	P2
C	THEFT 3D SHOPLIFTING	9600 N DIVISION ST	6/29/2020	P3
C	THEFT 3D SHOPLIFTING	6600 N DIVISION ST	7/3/2020	P2
C	THEFT 3D SHOPLIFTING	6600 N DIVISION ST	7/3/2020	P2
C	THEFT 3D SHOPLIFTING	7500 N DIVISION ST	7/3/2020	P3
C	THEFT 3D SHOPLIFTING	7500 N DIVISION ST	7/3/2020	P3
C	THEFT 3D SHOPLIFTING	7500 N DIVISION ST	7/3/2020	P3
C	THEFT 3D SHOPLIFTING	5500 N DIVISION ST	7/3/2020	P2
A	THEFT 3D VEHICLE PARTS AND ACCESSORIES	9100 N NEWPORT HWY	6/28/2020	P3
C	THEFT 3D VEHICLE PARTS AND ACCESSORIES	900 E BEACON AVE	6/30/2020	P3

For protection of victim privacy, the entire address on sexual assault crimes has been redacted.

A/C	Offense Statute	Address	Reported Date	Dist
C	THEFT 3D VEHICLE PARTS AND ACCESSORIES	7200 N NEVADA ST	7/3/2020	P3
C	THEFT 3D VEHICLE PARTS AND ACCESSORIES	1300 E LIBERTY AVE	7/3/2020	P3
C	THEFT OF MOTOR VEHICLE	600 E FRANCIS AVE	7/1/2020	P3
C	THEFT OF MOTOR VEHICLE	500 E SANSON AVE	7/2/2020	P4
C	THEFT OF MOTOR VEHICLE	0 W HOUSTON AVE	7/2/2020	P2
C	THEFT OF MOTOR VEHICLE	900 E SITKA AVE	7/2/2020	P4
C	THEFT OF MOTOR VEHICLE	8400 N NEVADA ST	7/2/2020	P4
C	THEFT OF MOTOR VEHICLE	1100 E PROVIDENCE AVE	7/3/2020	P4
<u>SPB3WH</u>				
C	THEFT 2D FROM BUILDING	1700 E DALKE AVE	7/2/2020	P3
C	THEFT 3D FROM MOTOR VEHICLE	1500 E BISMARCK AVE	7/1/2020	P3

POLICE SUMMARY - Ending: Saturday, July 4, 2020

NE - Northeast District (P4)



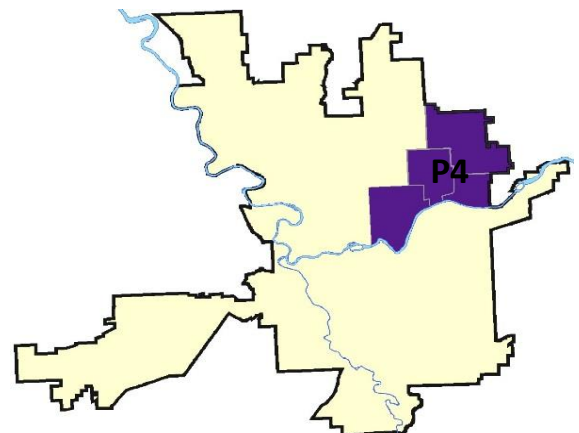
Preliminary IBR Counts

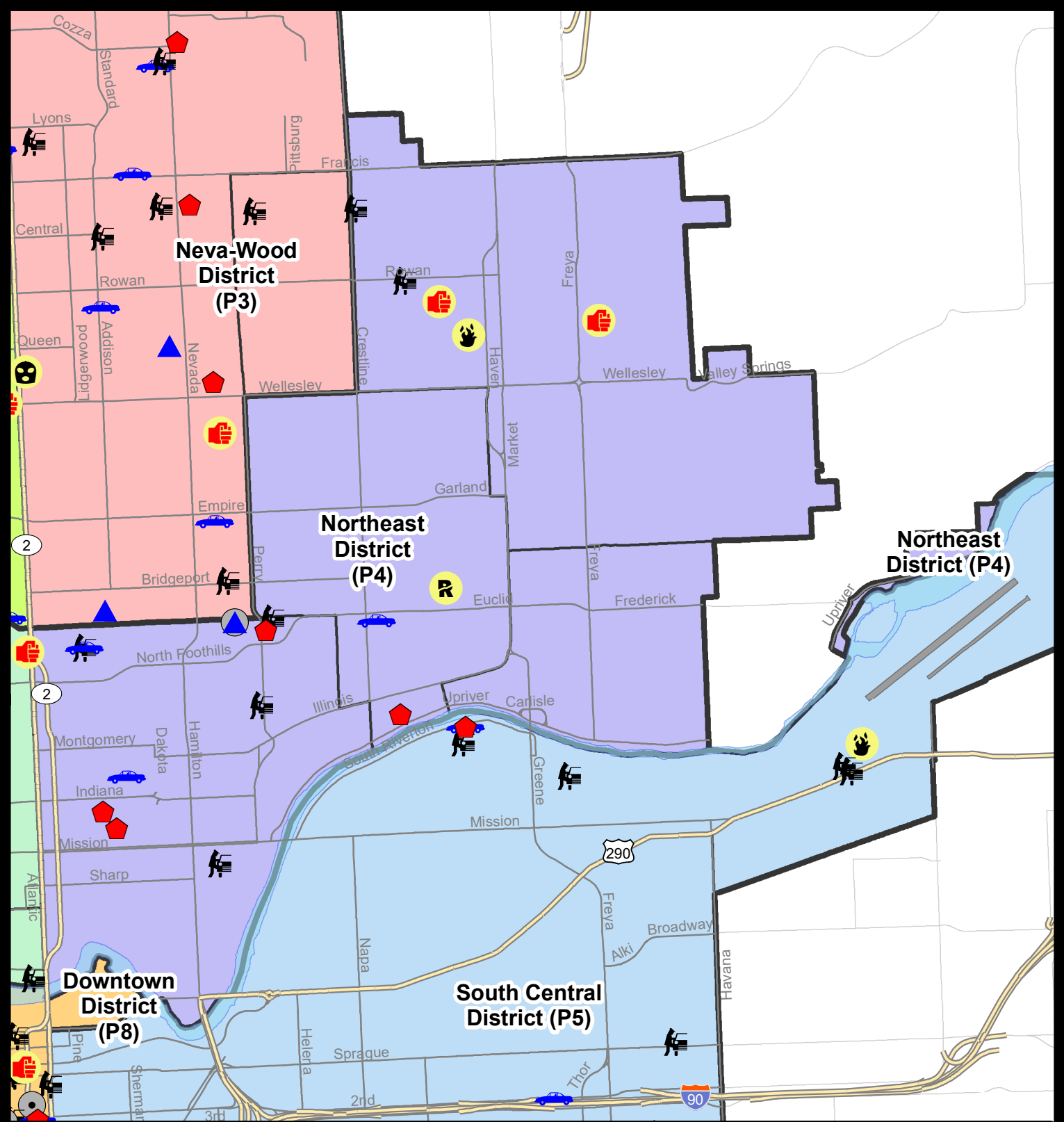
NIBRS Categories (Part 1 Selected)		7 Day Comparison			28 Day Comparison			YTD Comparison		
		Current	Prior	Percent	Current	Prior	Percent	Current	Prior	Percent
Violent	Criminal Homicide	0	0		0	0		1	0	
	Rape	1	1	0.00%	4	5	-20.00%	15	24	-37.50%
	Robbery - Commercial	0	1	-100.00%	1	1	0.00%	2	10	-80.00%
	Robbery - Person	0	2	-100.00%	2	2	0.00%	17	10	70.00%
	Aggravated Assault - Non DV	1	5	-80.00%	9	4	125.00%	45	47	-4.26%
	Aggravated Assault - DV	1	0		2	5	-60.00%	17	20	-15.00%
Violent Total:		3	9	-66.67%	18	17	5.88%	97	111	-12.61%
Property	Burglary - Residential	4	4	0.00%	15	10	50.00%	78	83	-6.02%
	Burglary Garage	1	0		3	6	-50.00%	38	26	46.15%
	Burglary Commercial	1	3	-66.67%	5	5	0.00%	25	26	-3.85%
	Larceny	22	18	22.22%	83	88	-5.68%	614	810	-24.20%
	Vehicle Theft	3	1	200.00%	16	13	23.08%	102	138	-26.09%
	Arson	1	0		3	1	200.00%	9	3	200.00%
Property Total:		32	26	23.08%	125	123	1.63%	866	1086	-20.26%
Preliminary Part 1 Crime Totals:		35	35	0.00%	143	140	2.14%	963	1197	-19.55%
Current 7 Day Period:		6/28/2020 - 7/4/2020			Prior 7 Day Period:		6/21/2020 - 6/27/2020			
Current 28 Day Period:		6/7/2020 - 7/4/2020			Prior 28 Day Period:		5/10/2020 - 6/6/2020			
Current YTD Day Period:		1/1/2020 - 7/4/2020			Prior YTD Period:		1/1/2019 - 7/4/2019			

Prepared by SPD Crime Analysis Office - Monday, July 6, 2020

NOTE: SPD moved from UCR to the NIBRS reporting standard on 10/4/16 following the transition to a new RMS System. [Numbers on CompStat reports prior to this date should not be used as a comparison to those on this report.](#) Additional info on these reporting standards can be found on the FBI website: <https://ucr.fbi.gov/nibrs-overview>

This chart represents Preliminary counts of selected crime categories from Police Case Reports. Full statistical analysis to determine the confidence level of this data has not been performed. The % change columns on the preliminary counts differ from the percentage change on the NIBRS crime report, sometimes significantly. The CompStat report is designed for operational use and includes only selected NIBRS categories and coding less complex than full NIBRS rules. Official statistics for these and other NIBRS categories can be found on WASPC & FBI websites once available.





City of Spokane

Northeast District (P4)

Selected Crime Codes

2020-06-28 to 2020-07-04

Prepared By:
Crime Analysis Unit
Spokane Police Department

Legend

NIBRS Events



Criminal Homicide



Rape



Robbery Commercial



Robbery Person



Aggravated Assault



Burglary Residential



Burglary Garage



Burglary Commercial



Vehicle Prowling



Vehicle Theft



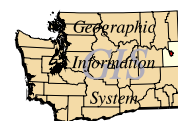
Arson



Cases Represent LERMS Crime Codes
Points may indicate multiple events
Note: Veh Prowl is only Larceny displayed

For Additional Information on
Incidents pertaining to an
Area, Trend, or Pattern
Contact Information Analysis

0 0.2 0.4 0.8 Miles



THIS IS NOT A LEGAL DOCUMENT:
The information shown on this map is compiled
from various sources and is subject to constant
revision. Information shown on this map should
not be used to determine the location of facilities
in relationship to property lines, section lines,
streets, etc.

Sunday - Saturday

NE - Northeast District (P4)

6/28/2020 TO 7/4/2020



<u>A/C</u>	<u>Offense Statute</u>	<u>Address</u>	<u>Reported Date</u>	<u>Dist</u>
<u>SPB4BE</u>				
C	RAPE 2D		7/2/2020	P1
C	RESIDENTIAL BURGLARY	2200 E NORTH CRESCENT AVE	7/2/2020	P4
C	THEFT 2D FROM BUILDING	2900 N LEE ST	7/1/2020	P4
C	THEFT 3D ALL OTHER	4100 N REGAL ST	6/30/2020	P4
C	THEFT 3D CITY ALL OTHER	4100 N REGAL ST	7/4/2020	P4
C	THEFT OF MOTOR VEHICLE	2900 N LEE ST	7/1/2020	P4
<u>SPB4HI</u>				
A	ARSON 1D	5000 N REGAL ST	7/2/2020	P4
C	ASSAULT 2D	5300 N LACEY ST	6/29/2020	P4
C	ASSAULT 2D	5100 N SYCAMORE ST	7/1/2020	P4
C	THEFT 3D ALL OTHER	2200 E CENTRAL AVE	7/2/2020	P4
C	THEFT 3D FROM MOTOR VEHICLE	2100 E BISMARCK AVE	7/1/2020	P4
C	THEFT 3D FROM MOTOR VEHICLE	2400 E ROWAN AVE	7/2/2020	P4
C	THEFT 3D VEHICLE PARTS AND ACCESSORIES	4200 E RICH AVE	7/3/2020	P4
<u>SPB4LO</u>				
C	BURGLARY 2D COMMERCIAL	1200 E EUCLID AVE	6/29/2020	P3
C	BURGLARY 2D GARAGE	1200 E EUCLID AVE	6/29/2020	P3
C	IBR Purposes Only - Theft From Motor Vehicle	200 E CLEVELAND AVE	6/29/2020	P3
C	RESIDENTIAL BURGLARY	1400 E FAIRVIEW AVE	6/28/2020	P4
C	RESIDENTIAL BURGLARY	400 E AUGUSTA AVE	6/29/2020	P2
C	RESIDENTIAL BURGLARY	300 E NORA AVE	7/4/2020	P4
C	THEFT 2D ALL OTHER	900 E DESMET AVE	6/30/2020	P4
C	THEFT 3D ALL OTHER	900 E DESMET AVE	6/30/2020	P4
C	THEFT 3D ALL OTHER	900 E INDIANA AVE	6/30/2020	P4
C	THEFT 3D ALL OTHER	2500 N HOGAN ST	7/2/2020	P4
C	THEFT 3D CITY SHOPLIFTING	200 E NORTH FOOTHILLS DR	6/30/2020	P4
C	THEFT 3D FROM BUILDING	400 E CARLISLE AVE	7/1/2020	P2
C	THEFT 3D FROM BUILDING	900 E INDIANA AVE	7/1/2020	P2
C	THEFT 3D FROM BUILDING	1700 N DIVISION ST	7/3/2020	P4
C	THEFT 3D FROM MOTOR VEHICLE	3000 N HOGAN ST	6/28/2020	P4
C	THEFT 3D FROM MOTOR VEHICLE	1000 E SINTO AVE	7/3/2020	P2
C	THEFT 3D FROM MOTOR VEHICLE	2500 N PERRY ST	7/4/2020	P4
C	THEFT 3D SHOPLIFTING	2900 N DIVISION ST	6/28/2020	P4
A	THEFT OF MOTOR VEHICLE	200 E CLEVELAND AVE	6/29/2020	P3
C	THEFT OF MOTOR VEHICLE	500 E BALDWIN AVE	7/1/2020	P4
C	THEFT-CITY (Shoplifting)	2400 N DIVISION ST	6/30/2020	
C	THEFT-CITY (Shoplifting)	2400 N DIVISION ST	7/1/2020	

For protection of victim privacy, the entire address on sexual assault crimes has been redacted.

SPOKANE POLICE DEPARTMENT



SOUTH **Police Service Area**

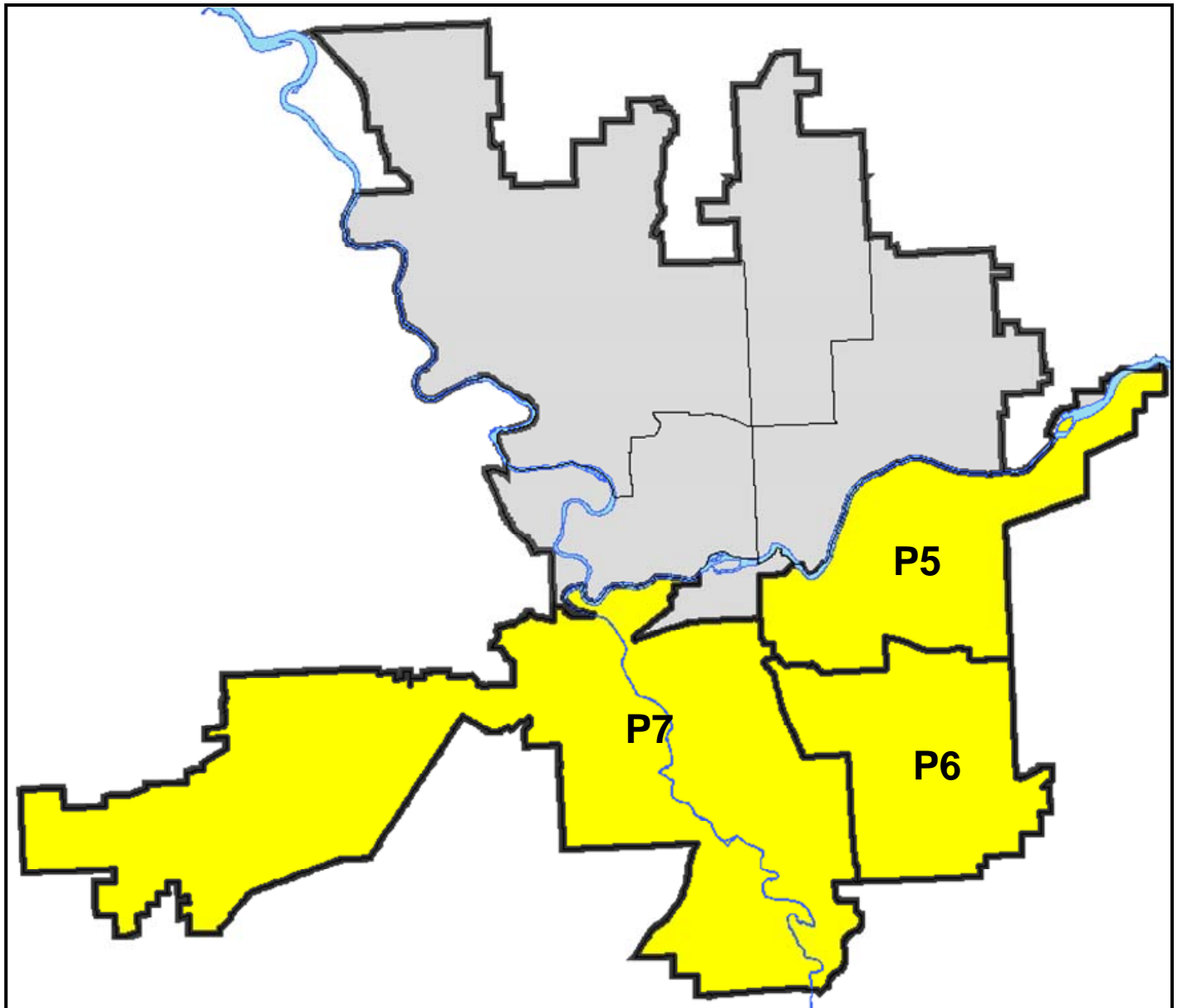
PSA Commander

Captain Tracie Meidl

South Central District (P5)

Southeast District (P6)

Southwest District (P7)



POLICE SUMMARY - Ending: Saturday, July 4, 2020

SOUTH PRECINCT (P5, P6, and P7)



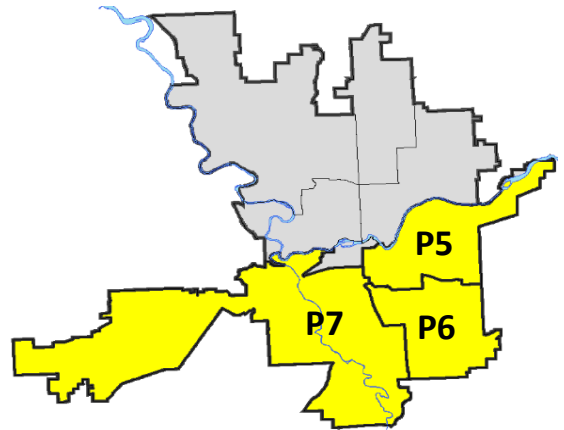
Preliminary IBR Counts

NIBRS Categories (Part 1 Selected)		7 Day Comparison			28 Day Comparison			YTD Comparison		
		Current	Prior	Percent	Current	Prior	Percent	Current	Prior	Percent
Violent	Criminal Homicide	0	0		0	0		0	2	-100.00%
	Rape	2	3	-33.33%	8	5	60.00%	31	29	6.90%
	Robbery - Commercial	0	0		0	0		7	3	133.33%
	Robbery - Person	0	0		2	7	-71.43%	27	37	-27.03%
	Aggravated Assault - Non DV	1	2	-50.00%	9	10	-10.00%	63	84	-25.00%
	Aggravated Assault - DV	0	2	-100.00%	6	7	-14.29%	55	57	-3.51%
Violent Total:		3	7	-57.14%	25	29	-13.79%	183	212	-13.68%
Property	Burglary - Residential	6	5	20.00%	27	23	17.39%	155	133	16.54%
	Burglary Garage	2	5	-60.00%	16	18	-11.11%	108	96	12.50%
	Burglary Commercial	0	4	-100.00%	6	15	-60.00%	91	76	19.74%
	Larceny	63	66	-4.55%	232	205	13.17%	1423	1446	-1.59%
	Vehicle Theft	13	14	-7.14%	40	25	60.00%	212	173	22.54%
	Arson	1	0		2	3	-33.33%	14	6	133.33%
Property Total:		85	94	-9.57%	323	289	11.76%	2003	1930	3.78%
Preliminary Part 1 Crime Totals:		88	101	-12.87%	348	318	9.43%	2186	2142	2.05%
Current 7 Day Period:		6/28/2020 - 7/4/2020			Prior 7 Day Period:		6/21/2020 - 6/27/2020			
Current 28 Day Period:		6/7/2020 - 7/4/2020			Prior 28 Day Period:		5/10/2020 - 6/6/2020			
Current YTD Day Period:		1/1/2020 - 7/4/2020			Prior YTD Period:		1/1/2019 - 7/4/2019			

Prepared by SPD Crime Analysis Office - Monday, July 6, 2020

NOTE: SPD moved from UCR to the NIBRS reporting standard on 10/4/16 following the transition to a new RMS System. [Numbers on CompStat reports prior to this date should not be used as a comparison to those on this report.](#) Additional info on these reporting standards can be found on the FBI website: <https://ucr.fbi.gov/nibrs-overview>

This chart represents Preliminary counts of selected crime categories from Police Case Reports. Full statistical analysis to determine the confidence level of this data has not been performed. The % change columns on the preliminary counts differ from the percentage change on the NIBRS crime report, sometimes significantly. The CompStat report is designed for operational use and includes only selected NIBRS categories and coding less complex than full NIBRS rules. Official statistics for these and other NIBRS categories can be found on WASPC & FBI websites once available.



POLICE SUMMARY - Ending: Saturday, July 4, 2020

SE - South Central District (P5)



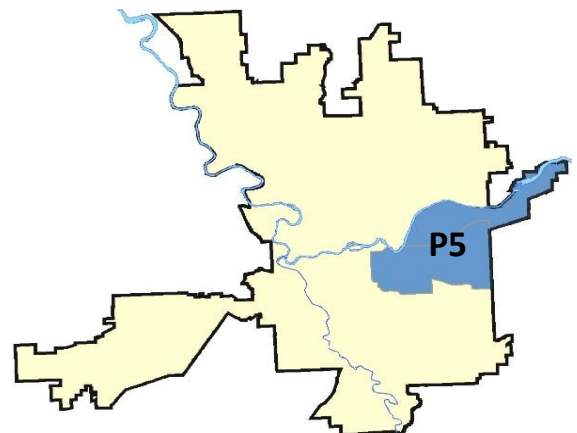
Preliminary IBR Counts


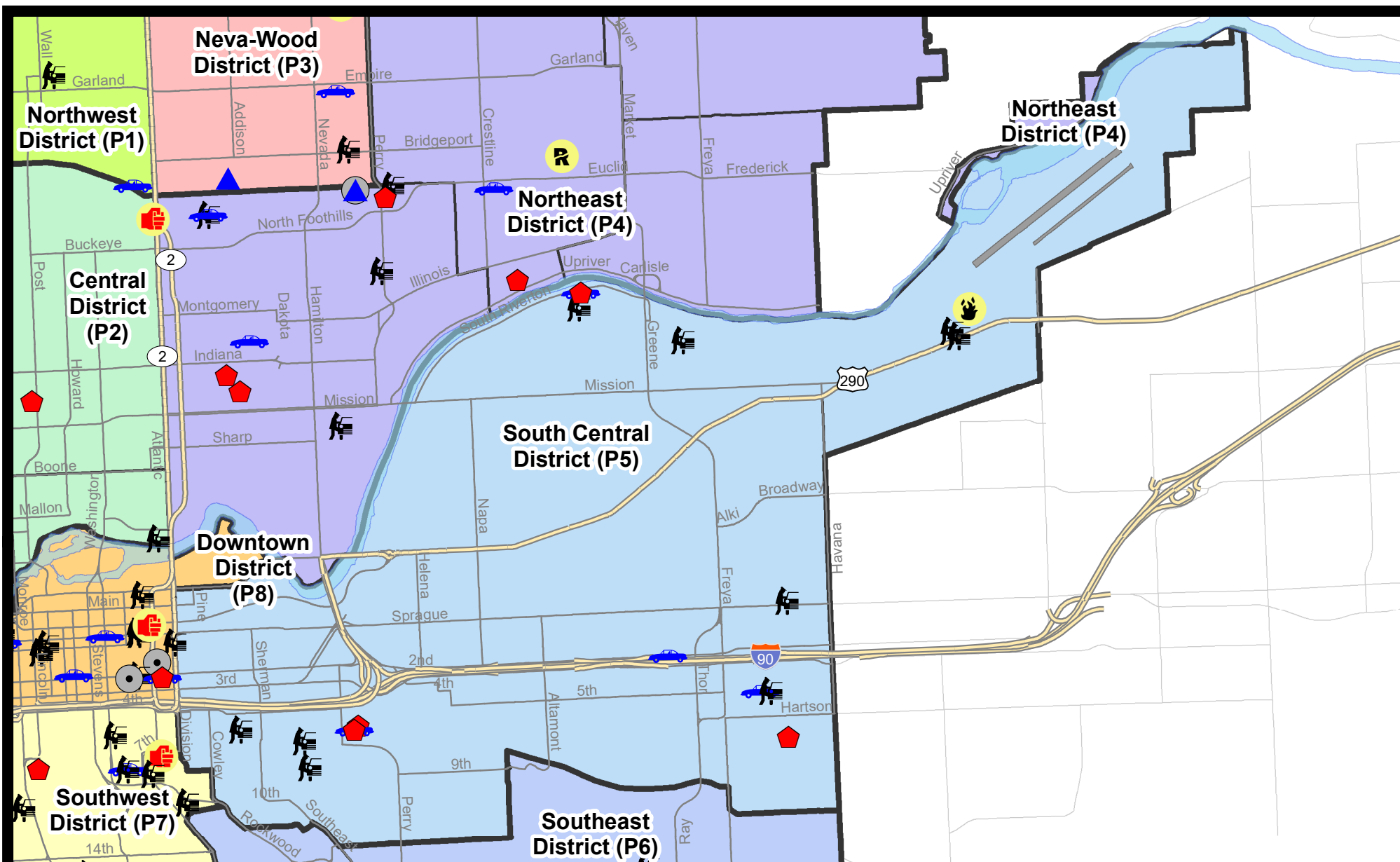
NIBRS Categories (Part 1 Selected)		7 Day Comparison			28 Day Comparison			YTD Comparison		
		Current	Prior	Percent	Current	Prior	Percent	Current	Prior	Percent
Violent	Criminal Homicide	0	0		0	0		0	2	-100.00%
	Rape	0	2	-100.00%	3	2	50.00%	10	11	-9.09%
	Robbery - Commercial	0	0		0	0		1	2	-50.00%
	Robbery - Person	0	0		1	4	-75.00%	11	21	-47.62%
	Aggravated Assault - Non DV	0	0		3	5	-40.00%	34	41	-17.07%
	Aggravated Assault - DV	0	2	-100.00%	3	3	0.00%	25	26	-3.85%
Violent Total:		0	4	-100.00%	10	14	-28.57%	81	103	-21.36%
Property	Burglary - Residential	4	2	100.00%	10	6	66.67%	54	34	58.82%
	Burglary Garage	0	1	-100.00%	3	3	0.00%	16	19	-15.79%
	Burglary Commercial	0	3	-100.00%	4	8	-50.00%	45	42	7.14%
	Larceny	19	20	-5.00%	80	64	25.00%	493	543	-9.21%
	Vehicle Theft	4	5	-20.00%	10	8	25.00%	82	82	0.00%
	Arson	1	0		1	0		6	4	50.00%
Property Total:		28	31	-9.68%	108	89	21.35%	696	724	-3.87%
Preliminary Part 1 Crime Totals:		28	35	-20.00%	118	103	14.56%	777	827	-6.05%
Current 7 Day Period:		6/28/2020 - 7/4/2020			Prior 7 Day Period:		6/21/2020 - 6/27/2020			
Current 28 Day Period:		6/7/2020 - 7/4/2020			Prior 28 Day Period:		5/10/2020 - 6/6/2020			
Current YTD Day Period:		1/1/2020 - 7/4/2020			Prior YTD Period:		1/1/2019 - 7/4/2019			

Prepared by SPD Crime Analysis Office - Monday, July 6, 2020

NOTE: SPD moved from UCR to the NIBRS reporting standard on 10/4/16 following the transition to a new RMS System. [Numbers on CompStat reports prior to this date should not be used as a comparison to those on this report.](#) Additional info on these reporting standards can be found on the FBI website: <https://ucr.fbi.gov/nibrs-overview>

This chart represents Preliminary counts of selected crime categories from Police Case Reports. Full statistical analysis to determine the confidence level of this data has not been performed. The % change columns on the preliminary counts differ from the percentage change on the NIBRS crime report, sometimes significantly. The CompStat report is designed for operational use and includes only selected NIBRS categories and coding less complex than full NIBRS rules. Official statistics for these and other NIBRS categories can be found on WASPC & FBI websites once available.





City of Spokane
South Central District (P5)
Selected
Crime Types
2020-06-28 to 2020-07-04

Prepared By:
Crime Analysis Unit
Spokane Police Department

Legend

NIBRS Events



Criminal Homicide



Rape



Robbery Commercial



Robbery Person



Aggravated Assault



Burglary Residential



Burglary Garage



Burglary Commercial



Vehicle Prowling



Vehicle Theft



Arson

Cases Represent LERMS Crime Codes

Points may indicate multiple events

Note: Veh Prowl is only Larceny category displayed



For Additional Information on Incidents
 pertaining to an Area, Trend, or Pattern
 Contact Information Analysis

0 0.2 0.4 0.6 0.8 1 Miles



THIS IS NOT A LEGAL DOCUMENT:
 The information shown on this map is compiled
 from various sources and is subject to constant
 revision. Information shown on this map should
 not be used to determine the location of facilities
 in relationship to property lines, section lines,
 streets, etc.

Sunday - Saturday

6/28/2020 TO 7/4/2020

SE - South Central District (P5)



<u>A/C</u>	<u>Offense Statute</u>	<u>Address</u>	<u>Reported Date</u>	<u>Dist</u>
<u>SPC5EC</u>				
C	RESIDENTIAL BURGLARY	600 S RICHARD ALLEN CT	6/28/2020	P6
C	RESIDENTIAL BURGLARY	4000 E 8TH AVE	7/4/2020	P6
C	RESIDENTIAL BURGLARY	600 S RICHARD ALLEN CT	7/4/2020	P6
C	THEFT 2D ALL OTHER	1200 E 12TH AVE	6/30/2020	P5
C	THEFT 2D FROM BUILDING	4000 E 8TH AVE	7/4/2020	P6
C	THEFT 3D CITY ALL OTHER	1000 E 3RD AVE	6/29/2020	P6
C	THEFT 3D FROM BUILDING	1200 E 12TH AVE	6/30/2020	P5
C	THEFT 3D FROM BUILDING	2400 E 4TH AVE	7/4/2020	P5
C	THEFT 3D FROM BUILDING	900 E 3RD AVE	7/4/2020	P5
C	THEFT 3D FROM BUILDING	3600 E FERRY AVE	7/4/2020	P5
C	THEFT 3D FROM MOTOR VEHICLE	3900 E 5TH AVE	6/28/2020	P5
C	THEFT 3D FROM MOTOR VEHICLE	4000 E SPRAGUE AVE	6/29/2020	P5
C	THEFT 3D FROM MOTOR VEHICLE	700 S SCOTT ST	6/30/2020	P5
A	THEFT 3D FROM MOTOR VEHICLE	400 E 5TH AVE	7/1/2020	P5
C	THEFT 3D FROM MOTOR VEHICLE	800 E 8TH AVE	7/1/2020	P5
C	THEFT 3D FROM MOTOR VEHICLE	S DIVISION ST / E 1ST AVE	7/4/2020	P8
C	THEFT 3D SHOPLIFTING	3000 E SPRAGUE AVE	7/2/2020	P5
C	THEFT OF MOTOR VEHICLE	3800 E 5TH AVE	7/1/2020	P6
C	THEFT OF MOTOR VEHICLE	E 2ND AVE / S RAY ST	7/2/2020	P5
C	THEFT OF MOTOR VEHICLE	600 S RICHARD ALLEN CT	7/4/2020	P6
<u>SPC5GP</u>				
C	ARSON 2D	E UNION AVE / N AIRPORT ST	6/28/2020	P6
C	RESIDENTIAL BURGLARY	2700 E SOUTH RIVERTON AVE	7/3/2020	P6
C	THEFT 2D FROM MOTOR VEHICLE	2700 E MARSHALL AVE	6/28/2020	P5
C	THEFT 2D FROM MOTOR VEHICLE	1800 N GREENE ST	7/4/2020	P3
A	THEFT 3D FROM MOTOR VEHICLE	5100 E TRENT AVE	6/29/2020	P5
C	THEFT 3D FROM MOTOR VEHICLE	5100 E COMMERCE AVE	7/1/2020	P5
C	THEFT 3D VEHICLE PARTS AND ACCESSORIES	900 N HOGAN ST	6/29/2020	P5
C	THEFT OF MOTOR VEHICLE	2700 E SOUTH RIVERTON AVE	7/3/2020	P6

POLICE SUMMARY - Ending: Saturday, July 4, 2020



SE - Southeast District (P6)

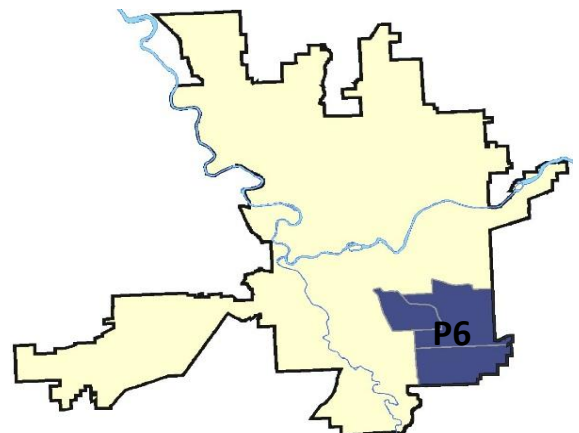
Preliminary IBR Counts

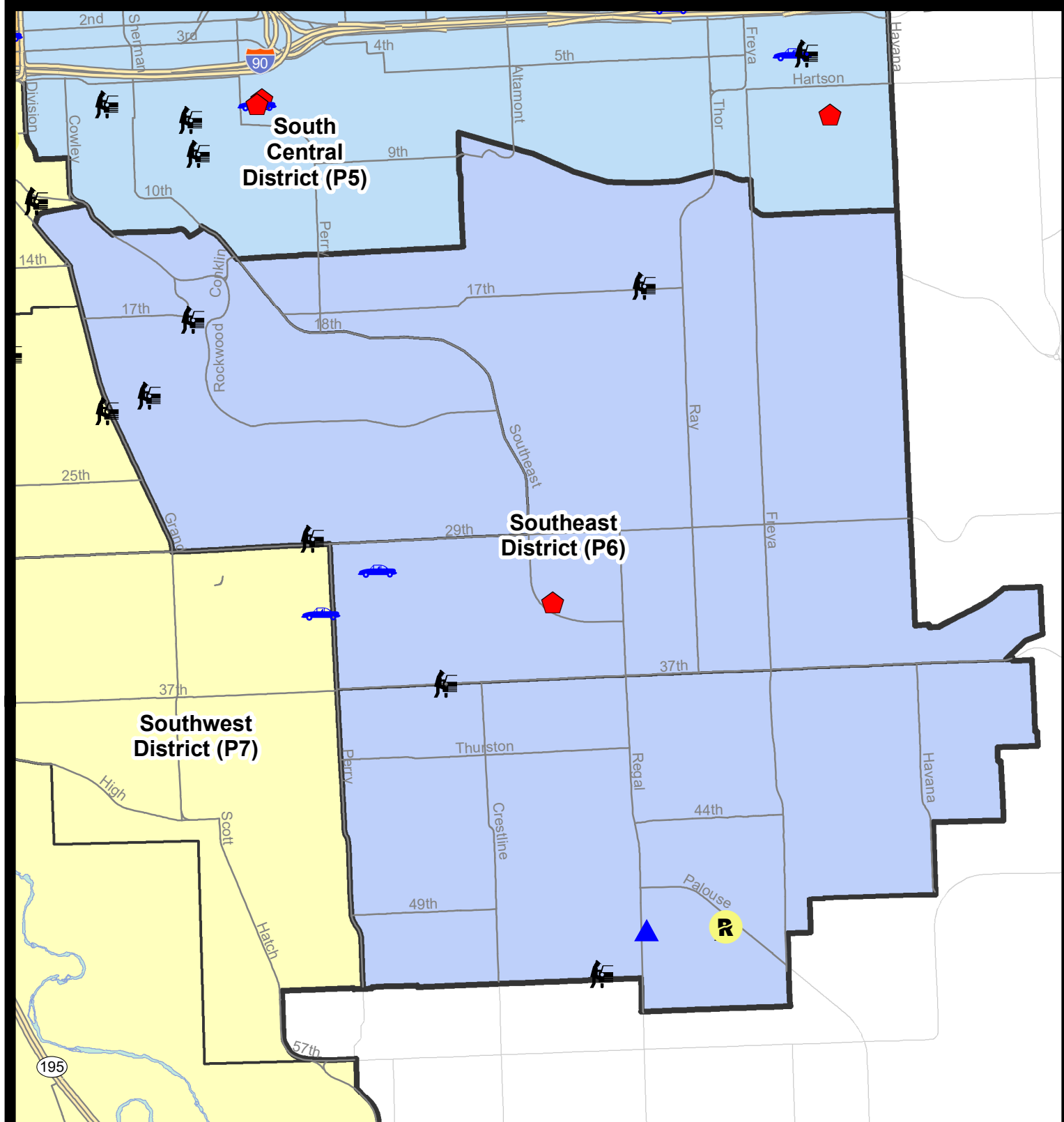
NIBRS Categories (Part 1 Selected)		7 Day Comparison			28 Day Comparison			YTD Comparison		
		Current	Prior	Percent	Current	Prior	Percent	Current	Prior	Percent
Violent	Criminal Homicide	0	0		0	0		0	0	
	Rape	1	0		2	1	100.00%	5	6	-16.67%
	Robbery - Commercial	0	0		0	0		4	1	300.00%
	Robbery - Person	0	0		0	0		4	7	-42.86%
	Aggravated Assault - Non DV	0	1	-100.00%	1	1	0.00%	7	9	-22.22%
	Aggravated Assault - DV	0	0		1	1	0.00%	13	10	30.00%
Violent Total:		1	1	0.00%	4	3	33.33%	33	33	0.00%
Property	Burglary - Residential	1	2	-50.00%	6	5	20.00%	39	30	30.00%
	Burglary Garage	1	2	-50.00%	8	8	0.00%	53	35	51.43%
	Burglary Commercial	0	0		0	2	-100.00%	11	5	120.00%
	Larceny	12	15	-20.00%	48	38	26.32%	301	314	-4.14%
	Vehicle Theft	1	1	0.00%	8	8	0.00%	39	37	5.41%
	Arson	0	0		0	1	-100.00%	2	1	100.00%
Property Total:		15	20	-25.00%	70	62	12.90%	445	422	5.45%
Preliminary Part 1 Crime Totals:		16	21	-23.81%	74	65	13.85%	478	455	5.05%
Current 7 Day Period:		6/28/2020 - 7/4/2020			Prior 7 Day Period:		6/21/2020 - 6/27/2020			
Current 28 Day Period:		6/7/2020 - 7/4/2020			Prior 28 Day Period:		5/10/2020 - 6/6/2020			
Current YTD Day Period:		1/1/2020 - 7/4/2020			Prior YTD Period:		1/1/2019 - 7/4/2019			

Prepared by SPD Crime Analysis Office - Monday, July 6, 2020

NOTE: SPD moved from UCR to the NIBRS reporting standard on 10/4/16 following the transition to a new RMS System. [Numbers on CompStat reports prior to this date should not be used as a comparison to those on this report.](#) Additional info on these reporting standards can be found on the FBI website: <https://ucr.fbi.gov/nibrs-overview>

This chart represents Preliminary counts of selected crime categories from Police Case Reports. Full statistical analysis to determine the confidence level of this data has not been performed. The % change columns on the preliminary counts differ from the percentage change on the NIBRS crime report, sometimes significantly. The CompStat report is designed for operational use and includes only selected NIBRS categories and coding less complex than full NIBRS rules. Official statistics for these and other NIBRS categories can be found on WASPC & FBI websites once available.

















City of Spokane
Southeast District (P6)
Selected Crime Codes
2020-06-28 to 2020-07-04
 Prepared By:
 Crime Analysis Unit
 Spokane Police Department

Legend

NIBRS Events


 Criminal Homicide	 Robbery Person	 Burglary Commercial
 Rape	 Aggravated Assault	 Vehicle Prowling
 Robbery Commercial	 Burglary Residential	 Vehicle Theft
	 Burglary Garage	 Arson




*Cases Represent LERMS Crime Codes
 Points may indicate multiple events
 Note: Veh Prowl is only Larceny displayed*


*For Additional Information on
 Incidents pertaining to an
 Area, Trend, or Pattern
 Contact Information Analysis*

0 0.15 0.3 0.6 Miles





THIS IS NOT A LEGAL DOCUMENT:
 The information shown on this map is compiled from various sources and is subject to constant revision. Information shown on this map should not be used to determine the location of facilities in relationship to property lines, section lines, streets, etc.



Sunday - Saturday

SE - Southeast District (P6)

6/28/2020 TO 7/4/2020



<u>A/C</u>	<u>Offense Statute</u>	<u>Address</u>	<u>Reported Date</u>	<u>Dist</u>
C	THEFT OF A FIREARM FROM MOTOR VEHICLE	S GRAND BLVD / E 23RD AVE	7/4/2020	P6
<u>SPC6LH</u>				
C	RESIDENTIAL BURGLARY	2600 E 33RD AVE	7/1/2020	P6
C	THEFT 1D ALL OTHER	3100 E 28TH AVE	6/29/2020	P6
C	THEFT 2D FROM MOTOR VEHICLE	3000 E 17TH AVE	6/28/2020	P6
C	THEFT OF MOTOR VEHICLE	1600 E 30TH AVE	6/30/2020	P6
<u>SPC6RW</u>				
C	THEFT 2D FROM MOTOR VEHICLE	1700 S UPPER TERRACE RD	7/3/2020	P5
C	THEFT 3D FROM MOTOR VEHICLE	500 E 21ST AVE	6/29/2020	P6
A	THEFT 3D FROM MOTOR VEHICLE	1300 E 29TH AVE	7/3/2020	P6
<u>SPC6SG</u>				
C	BURGLARY 2D GARAGE	5000 S REGAL ST	7/4/2020	P6
C	MAIL THEFT	4800 S PALOUSE HWY	6/30/2020	P6
C	MAIL THEFT	3200 E 44TH AVE	7/1/2020	P6
C	MAIL THEFT	3300 E 55TH AVE	7/3/2020	P6
C	RAPE 2D		7/4/2020	P6
C	THEFT 2D FROM MOTOR VEHICLE	2500 E 53RD AVE	7/4/2020	P6
C	THEFT 3D FROM MOTOR VEHICLE	5000 S PALOUSE HWY	6/28/2020	P6
C	THEFT 3D FROM MOTOR VEHICLE	E 37TH AVE / S NAPA ST	7/1/2020	P6

POLICE SUMMARY - Ending: Saturday, July 4, 2020



SW - Southwest District (P7)

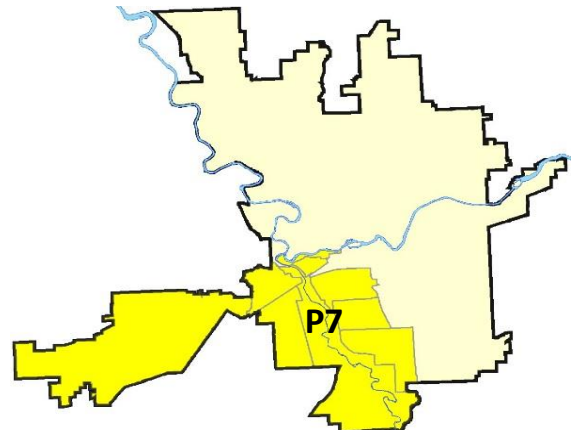
Preliminary IBR Counts

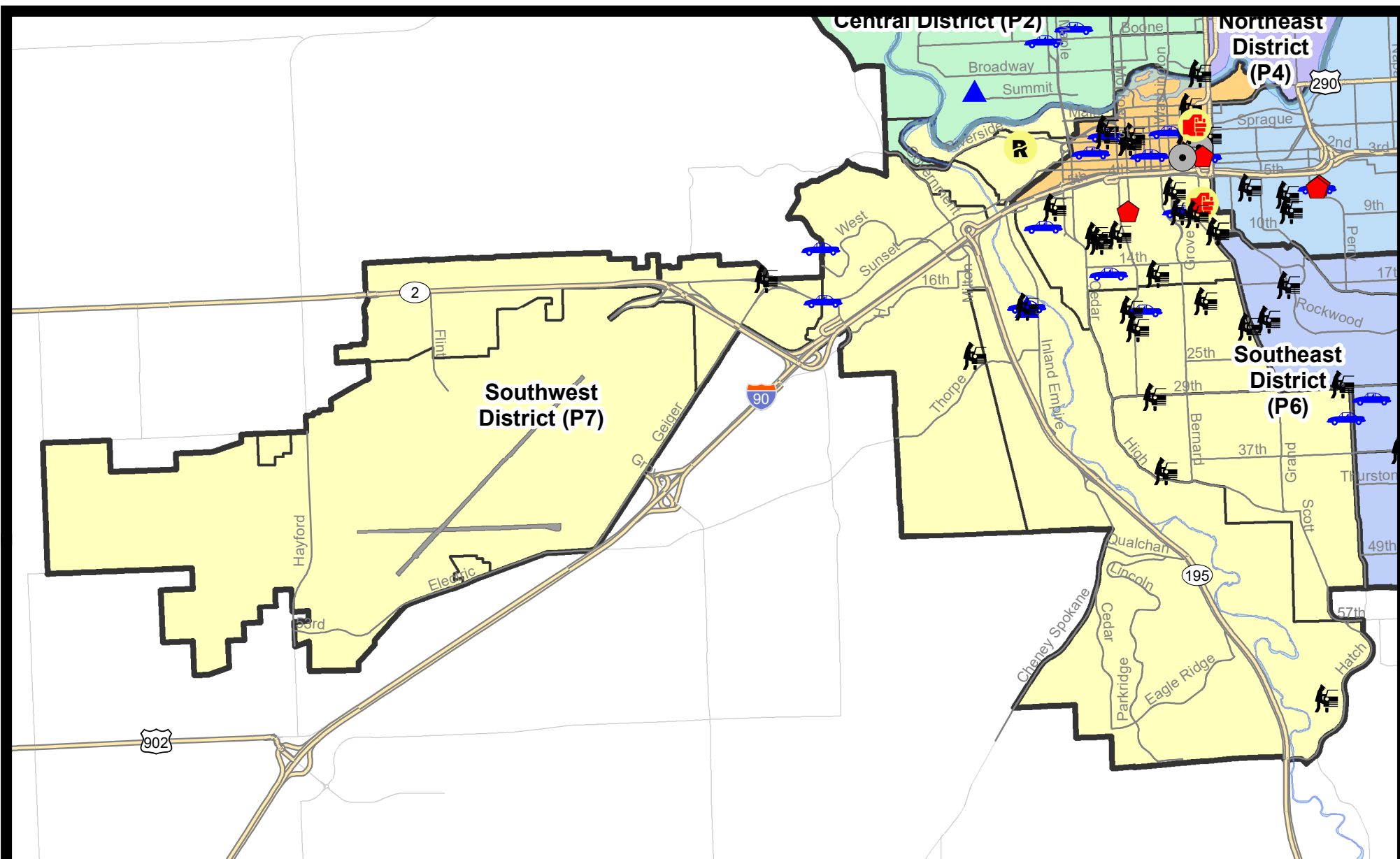
NIBRS Categories (Part 1 Selected)		7 Day Comparison			28 Day Comparison			YTD Comparison		
		Current	Prior	Percent	Current	Prior	Percent	Current	Prior	Percent
Violent	Criminal Homicide	0	0		0	0		0	0	
	Rape	1	1	0.00%	3	2	50.00%	16	12	33.33%
	Robbery - Commercial	0	0		0	0		2	0	
	Robbery - Person	0	0		1	3	-66.67%	12	9	33.33%
	Aggravated Assault - Non DV	1	1	0.00%	5	4	25.00%	22	34	-35.29%
	Aggravated Assault - DV	0	0		2	3	-33.33%	17	21	-19.05%
Violent Total:		2	2	0.00%	11	12	-8.33%	69	76	-9.21%
Property	Burglary - Residential	1	1	0.00%	11	12	-8.33%	62	69	-10.14%
	Burglary Garage	1	2	-50.00%	5	7	-28.57%	39	42	-7.14%
	Burglary Commercial	0	1	-100.00%	2	5	-60.00%	35	29	20.69%
	Larceny	32	31	3.23%	104	103	0.97%	629	589	6.79%
	Vehicle Theft	8	8	0.00%	22	9	144.44%	91	54	68.52%
	Arson	0	0		1	2	-50.00%	6	1	500.00%
Property Total:		42	43	-2.33%	145	138	5.07%	862	784	9.95%
Preliminary Part 1 Crime Totals:		44	45	-2.22%	156	150	4.00%	931	860	8.26%
Current 7 Day Period:		6/28/2020 - 7/4/2020			Prior 7 Day Period:		6/21/2020 - 6/27/2020			
Current 28 Day Period:		6/7/2020 - 7/4/2020			Prior 28 Day Period:		5/10/2020 - 6/6/2020			
Current YTD Day Period:		1/1/2020 - 7/4/2020			Prior YTD Period:		1/1/2019 - 7/4/2019			

Prepared by SPD Crime Analysis Office - Monday, July 6, 2020

NOTE: SPD moved from UCR to the NIBRS reporting standard on 10/4/16 following the transition to a new RMS System. [Numbers on CompStat reports prior to this date should not be used as a comparison to those on this report.](#) Additional info on these reporting standards can be found on the FBI website: <https://ucr.fbi.gov/nibrs-overview>

This chart represents Preliminary counts of selected crime categories from Police Case Reports. Full statistical analysis to determine the confidence level of this data has not been performed. The % change columns on the preliminary counts differ from the percentage change on the NIBRS crime report, sometimes significantly. The CompStat report is designed for operational use and includes only selected NIBRS categories and coding less complex than full NIBRS rules. Official statistics for these and other NIBRS categories can be found on WASPC & FBI websites once available.

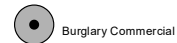
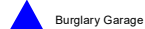
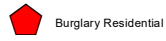
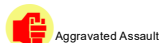




City of Spokane
Southwest District (P7)
Selected
Crime Types
2020-06-28 to 2020-07-04
 Prepared By:
 Crime Analysis Unit
 Spokane Police Department

Legend

NIBRS Events



Cases Represent LERMS Crime Codes
 Points may indicate multiple events
 Note: Veh Prowl is only Larceny category displayed



For Additional Information on Incidents
 pertaining to an Area, Trend, or Pattern
 Contact Information Analysis

0 0.2 0.4 0.6 0.8 1 1.2 1.4 1.6 Miles



THIS IS NOT A LEGAL DOCUMENT:
 The information shown on this map is compiled
 from various sources and is subject to constant
 revision. Information shown on this map should
 not be used to determine the location of facilities
 in relationship to property lines, section lines,
 streets, etc.



Sunday - Saturday

SE - Southwest District (P7)

6/28/2020 TO 7/4/2020



<u>A/C</u>	<u>Offense Statute</u>	<u>Address</u>	<u>Reported Date</u>	<u>Dist</u>
<u>SPD7BA</u>				
C	RAPE 3D		7/3/2020	P7
C	THEFT 1D VEHICLE PARTS AND ACCESSORIES	1600 W 2ND AVE	6/29/2020	P7
C	THEFT 2D ALL OTHER	400 S COEUR D ALENE ST	7/1/2020	P7
C	THEFT 2D FROM BUILDING	1800 W 3RD AVE	7/4/2020	P7
C	THEFT 3D ALL OTHER	2200 W 4TH AVE	7/1/2020	P7
<u>SPD7CH</u>				
C	ASSAULT 1D	100 W 8TH AVE	6/28/2020	P8
C	IBR Purposes Only - Motor Vehicle Theft	W 8TH AVE / S BERNARD ST	7/2/2020	P7
A	MAIL THEFT	1200 W 5TH AVE	7/3/2020	P7
C	RESIDENTIAL BURGLARY	900 W LINCOLN PL	7/3/2020	P5
C	THEFT 2D FROM MOTOR VEHICLE	1200 W 11TH AVE	6/28/2020	P7
C	THEFT 3D ALL OTHER	700 S BERNARD ST	6/28/2020	P7
C	THEFT 3D ALL OTHER	1800 W 9TH AVE	6/30/2020	P5
C	THEFT 3D ALL OTHER	600 S DIVISION ST	7/1/2020	P7
C	THEFT 3D CITY ALL OTHER	600 S HOWARD ST	6/30/2020	P7
C	THEFT 3D CITY ALL OTHER	1200 W 6TH AVE	7/1/2020	P7
A	THEFT 3D FROM MOTOR VEHICLE	1200 W 10TH AVE	6/28/2020	P7
C	THEFT 3D FROM MOTOR VEHICLE	1000 W 10TH AVE	6/29/2020	P7
C	THEFT 3D FROM MOTOR VEHICLE	0 E ROCKWOOD BLVD	7/2/2020	P7
C	THEFT 3D FROM MOTOR VEHICLE	W 8TH AVE / S BERNARD ST	7/2/2020	P7
C	THEFT 3D FROM MOTOR VEHICLE	0 E ROCKWOOD BLVD	7/2/2020	P5
C	THEFT 3D FROM MOTOR VEHICLE	100 W 8TH AVE	7/4/2020	P7
C	THEFT 3D FROM MOTOR VEHICLE	W 7TH AVE / S ASH ST	7/3/2020	P7
C	THEFT 3D VEHICLE PARTS AND ACCESSORIES	100 W 8TH AVE	7/4/2020	P7
C	THEFT OF A FIREARM FROM MOTOR VEHICLE	300 W 6TH AVE	6/29/2020	P7
C	THEFT OF A FIREARM FROM MOTOR VEHICLE	600 W 15TH AVE	7/1/2020	P6
C	THEFT OF MOTOR VEHICLE	1100 W 15TH AVE	7/1/2020	P7
C	THEFT OF MOTOR VEHICLE	1800 W 9TH AVE	7/2/2020	P7
<u>SPD7CS</u>				
C	THEFT 2D FROM MOTOR VEHICLE	600 W 29TH AVE	6/29/2020	P7
C	THEFT 3D FROM MOTOR VEHICLE	3600 S JEFFERSON DR	6/29/2020	P7
C	THEFT OF MOTOR VEHICLE	1300 E 33RD AVE	7/1/2020	P6
<u>SPD7GT</u>				
C	THEFT 2D FROM MOTOR VEHICLE	2600 W WESTWOOD LN	7/3/2020	P5
<u>SPD7LC</u>				
C	BURGLARY 2D GARAGE	1700 S CHESTNUT ST	6/30/2020	P7
C	THEFT 3D FROM MOTOR VEHICLE	1700 S CHESTNUT ST	6/30/2020	P7

For protection of victim privacy, the entire address on sexual assault crimes has been redacted.

A/C	Offense Statute	Address	Reported Date	Dist
C	THEFT 3D FROM MOTOR VEHICLE	900 E DONEGAL AVE	7/2/2020	P7
A	THEFT OF MOTOR VEHICLE	1700 S CHESTNUT ST	6/30/2020	P7
C	THEFT OF MOTOR VEHICLE	1700 S CHESTNUT ST	7/1/2020	P7

SPD7MC

C	THEFT 3D FROM MOTOR VEHICLE	900 W 19TH AVE	6/29/2020	P7
C	THEFT 3D FROM MOTOR VEHICLE	800 W 21ST AVE	6/29/2020	P7
C	THEFT 3D FROM MOTOR VEHICLE	100 W 19TH AVE	6/30/2020	P7
C	THEFT 3D FROM MOTOR VEHICLE	2100 S GRAND BLVD	7/1/2020	P7
C	THEFT OF MOTOR VEHICLE	800 W SHOSHONE PL	7/1/2020	P7

SPD7WH

C	THEFT OF MOTOR VEHICLE	4300 W SUNSET HWY	7/1/2020	P7
---	------------------------	-------------------	----------	----

SPD7WP

C	THEFT 3D CITY ALL OTHER	9000 W US 2 HWY	6/29/2020	P7
C	THEFT 3D FROM MOTOR VEHICLE	W SUNSET HWY / S BASALT RD	6/29/2020	P7

SPOKANE POLICE DEPARTMENT

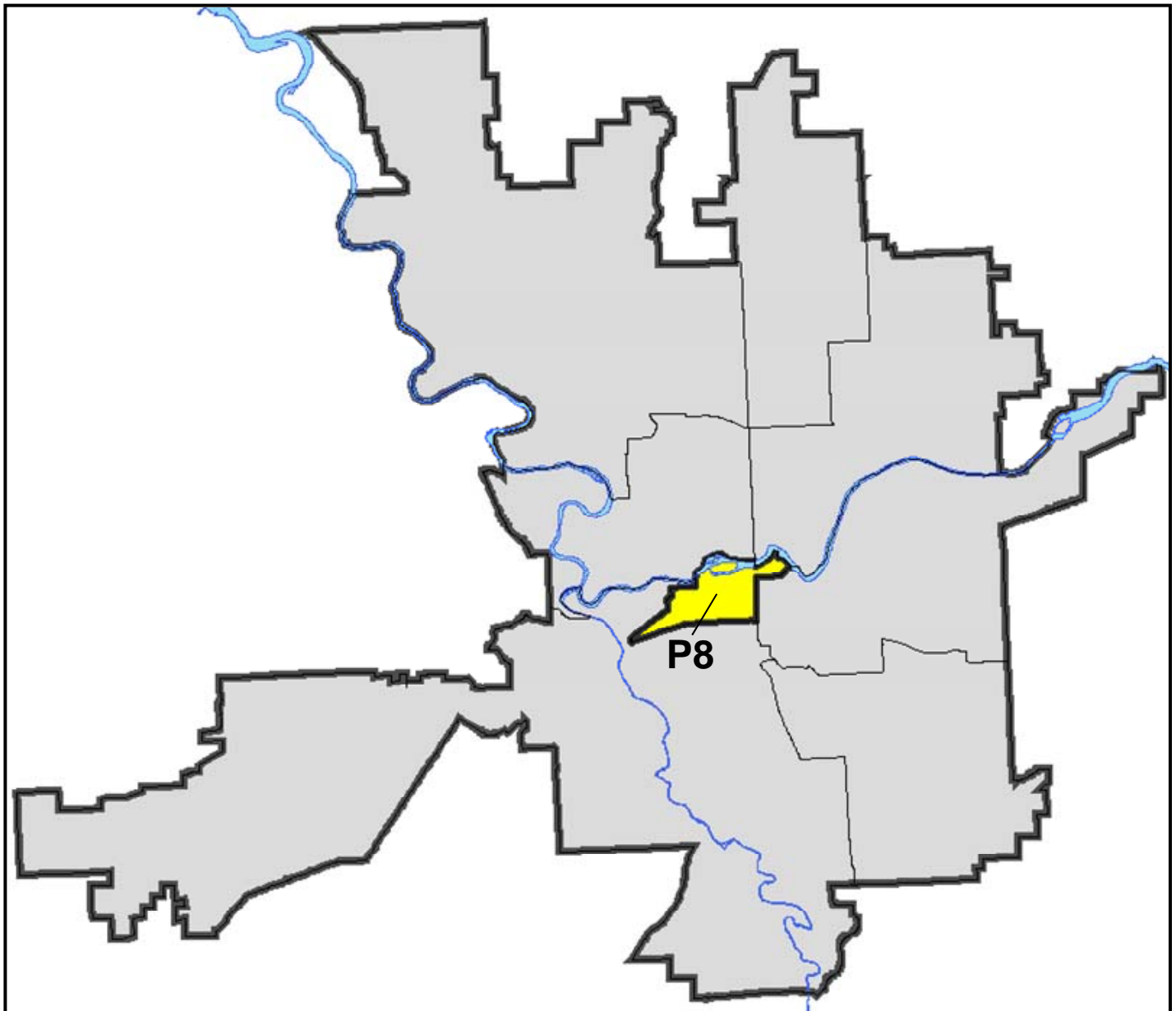
DOWNTOWN

Police Service Area



PSA Commander

Captain David Singley



POLICE SUMMARY - Ending: Saturday, July 4, 2020

DOWNTOWN PRECINCT (P8)



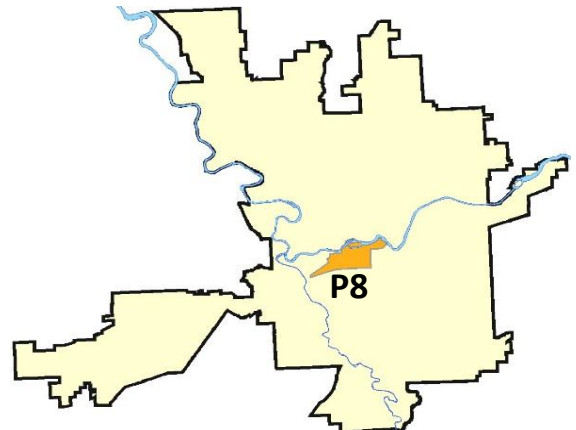
Preliminary IBR Counts

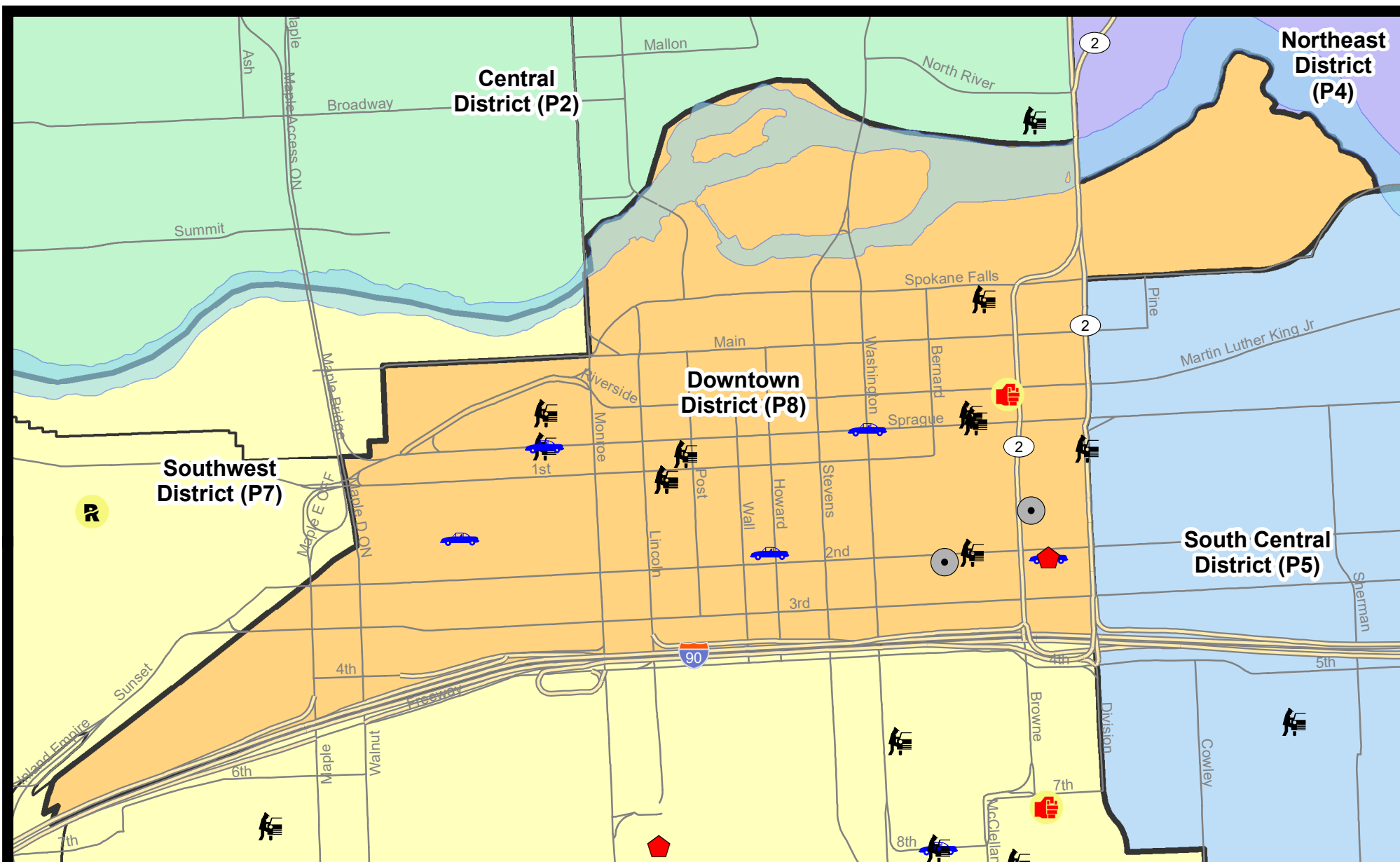
NIBRS Categories (Part 1 Selected)		7 Day Comparison			28 Day Comparison			YTD Comparison		
		Current	Prior	Percent	Current	Prior	Percent	Current	Prior	Percent
Violent	Criminal Homicide	0	0		0	1	-100.00%	2	1	100.00%
	Rape	0	1	-100.00%	3	0		7	18	-61.11%
	Robbery - Commercial	0	0		1	0		4	2	100.00%
	Robbery - Person	0	2	-100.00%	3	6	-50.00%	22	18	22.22%
	Aggravated Assault - Non DV	1	1	0.00%	5	12	-58.33%	41	52	-21.15%
	Aggravated Assault - DV	0	0		1	4	-75.00%	13	6	116.67%
Violent Total:		1	4	-75.00%	13	23	-43.48%	89	97	-8.25%
Property	Burglary - Residential	1	0		1	4	-75.00%	9	9	0.00%
	Burglary Garage	0	0		0	0		0	0	
	Burglary Commercial	2	2	0.00%	10	5	100.00%	58	35	65.71%
	Larceny	19	17	11.76%	60	55	9.09%	391	485	-19.38%
	Vehicle Theft	5	0		6	5	20.00%	36	33	9.09%
	Arson	0	0		1	1	0.00%	5	6	-16.67%
Property Total:		27	19	42.11%	78	70	11.43%	499	568	-12.15%
Preliminary Part 1 Crime Totals:		28	23	21.74%	91	93	-2.15%	588	665	-11.58%
Current 7 Day Period:		6/28/2020 - 7/4/2020			Prior 7 Day Period:		6/21/2020 - 6/27/2020			
Current 28 Day Period:		6/7/2020 - 7/4/2020			Prior 28 Day Period:		5/10/2020 - 6/6/2020			
Current YTD Day Period:		1/1/2020 - 7/4/2020			Prior YTD Period:		1/1/2019 - 7/4/2019			

Prepared by SPD Crime Analysis Office - Monday, July 6, 2020

NOTE: SPD moved from UCR to the NIBRS reporting standard on 10/4/16 following the transition to a new RMS System. [Numbers on CompStat reports prior to this date should not be used as a comparison to those on this report.](#) Additional info on these reporting standards can be found on the FBI website: <https://ucr.fbi.gov/nibrs-overview>

This chart represents Preliminary counts of selected crime categories from Police Case Reports. Full statistical analysis to determine the confidence level of this data has not been performed. The % change columns on the preliminary counts differ from the percentage change on the NIBRS crime report, sometimes significantly. The CompStat report is designed for operational use and includes only selected NIBRS categories and coding less complex than full NIBRS rules. Official statistics for these and other NIBRS categories can be found on WASPC & FBI websites once available.

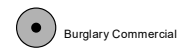
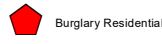
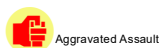
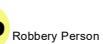




City of Spokane
Downtown District (P8)
Selected
Crime Types
2020-06-28 to 2020-07-04
 Prepared By:
 Crime Analysis Unit
 Spokane Police Department

Legend

NIBRS Events



Cases Represent LERMS Crime Codes
 Points may indicate multiple events
 Note: Veh Prowl is only Larceny category displayed



For Additional Information on Incidents
 pertaining to an Area, Trend, or Pattern
 Contact Information Analysis

0 0.2 Miles



THIS IS NOT A LEGAL DOCUMENT:
 The information shown on this map is compiled
 from various sources and is subject to constant
 revision. Information shown on this map should
 not be used to determine the location of facilities
 in relationship to property lines, section lines,
 streets, etc.



Sunday - Saturday

SW - Downtown District (P8)

6/28/2020 TO 7/4/2020



<u>A/C</u>	<u>Offense Statute</u>	<u>Address</u>	<u>Reported Date</u>	<u>Dist</u>
<u>SPD8RS</u>				
C	ASSAULT 3D WEAPON OR NEGLIGENT INJURY	200 W RIVERSIDE AVE	6/28/2020	P8
C	BURGLARY 2D COMMERCIAL	200 W 2ND AVE	6/30/2020	P8
A	BURGLARY 2D COMMERCIAL	0 W PACIFIC AVE	7/2/2020	P8
C	BURGLARY 2D FENCED AREA	500 N HOWARD ST	7/3/2020	P8
C	RESIDENTIAL BURGLARY	0 W 2ND AVE	6/28/2020	P8
C	THEFT 2D ALL OTHER	S MAPLE ST / W 4TH AVE	7/2/2020	P8
C	THEFT 2D ALL OTHER	400 N RIVERPOINT BLVD	7/3/2020	P8
C	THEFT 2D FROM BUILDING	200 W 2ND AVE	6/28/2020	P8
C	THEFT 2D FROM MOTOR VEHICLE	200 W SPRAGUE AVE	6/30/2020	P8
C	THEFT 2D FROM MOTOR VEHICLE	200 W SPRAGUE AVE	7/1/2020	P8
C	THEFT 3D ALL OTHER	1100 W RIVERSIDE AVE	6/28/2020	P6
C	THEFT 3D ALL OTHER	800 W MAIN AVE	6/28/2020	P8
C	THEFT 3D ALL OTHER	700 W SPOKANE FALLS BLVD	6/29/2020	P8
C	THEFT 3D CITY ALL OTHER	100 N BERNARD ST	6/29/2020	P8
C	THEFT 3D CITY FROM BUILDING	200 W 2ND AVE	6/30/2020	P8
C	THEFT 3D FROM MOTOR VEHICLE	W SPRAGUE AVE / N MADISON ST	6/28/2020	P8
C	THEFT 3D FROM MOTOR VEHICLE	800 W 1ST AVE	6/28/2020	P8
C	THEFT 3D FROM MOTOR VEHICLE	0 S POST ST	6/28/2020	P8
C	THEFT 3D FROM MOTOR VEHICLE	800 W 1ST AVE	6/28/2020	P8
C	THEFT 3D FROM MOTOR VEHICLE	800 W 1ST AVE	6/28/2020	P8
C	THEFT 3D FROM MOTOR VEHICLE	0 N MADISON ST	6/29/2020	P8
C	THEFT 3D FROM MOTOR VEHICLE	200 W SPOKANE FALLS BLVD	6/29/2020	P8
C	THEFT 3D FROM MOTOR VEHICLE	W 2ND AVE / S MCCLELLAN ST	6/30/2020	P8
C	THEFT OF MOTOR VEHICLE	W SPRAGUE AVE / N MADISON ST	6/28/2020	P8
C	THEFT OF MOTOR VEHICLE	0 W 2ND AVE	6/28/2020	P8
C	THEFT OF MOTOR VEHICLE	100 S HOWARD ST	7/3/2020	P8
C	THEFT OF MOTOR VEHICLE	N WASHINGTON ST / W SPRAGUE AVE	7/3/2020	P8
C	THEFT OF MOTOR VEHICLE	100 S ADAMS ST	7/4/2020	P8

POLICE SUMMARY - Ending: Saturday, July 4, 2020



Other Jurisdiction or Unk District

Preliminary IBR Counts

NIBRS Categories (Part 1 Selected)		7 Day Comparison			28 Day Comparison			YTD Comparison		
		Current	Prior	Percent	Current	Prior	Percent	Current	Prior	Percent
Violent	Criminal Homicide	0	0		0	0		0	0	
	Rape	0	0		1	0		1	5	-80.00%
	Robbery - Commercial	0	0		0	0		1	0	
	Robbery - Person	0	0		0	0		0	0	
	Aggravated Assault - Non DV	0	0		0	0		3	3	0.00%
	Aggravated Assault - DV	0	0		0	0		2	2	0.00%
Violent Total:		0	0		1	0		7	10	-30.00%
Property	Burglary - Residential	0	0		0	0		0	1	-100.00%
	Burglary Garage	0	0		0	0		0	0	
	Burglary Commercial	0	0		0	0		0	1	-100.00%
	Larceny	0	0		3	5	-40.00%	17	10	70.00%
	Vehicle Theft	1	0		1	2	-50.00%	4	3	33.33%
	Arson	0	0		0	0		1	0	
Property Total:		1	0		4	7	-42.86%	22	15	46.67%
Preliminary Part 1 Crime Totals:		1	0		5	7	-28.57%	29	25	16.00%
Current 7 Day Period:		6/28/2020 - 7/4/2020			Prior 7 Day Period:		6/21/2020 - 6/27/2020			
Current 28 Day Period:		6/7/2020 - 7/4/2020			Prior 28 Day Period:		5/10/2020 - 6/6/2020			
Current YTD Day Period:		1/1/2020 - 7/4/2020			Prior YTD Period:		1/1/2019 - 7/4/2019			

Prepared by SPD Crime Analysis Office - Monday, July 6, 2020

NOTE: SPD moved from UCR to the NIBRS reporting standard on 10/4/16 following the transition to a new RMS System. [Numbers on CompStat reports prior to this date should not be used as a comparison to those on this report.](#) Additional info on these reporting standards can be found on the FBI website: <https://ucr.fbi.gov/nibrs-overview>

This chart represents Preliminary counts of selected crime categories from Police Case Reports. Full statistical analysis to determine the confidence level of this data has not been performed. The % change columns on the preliminary counts differ from the percentage change on the NIBRS crime report, sometimes significantly. The CompStat report is designed for operational use and includes only selected NIBRS categories and coding less complex than full NIBRS rules. Official statistics for these and other NIBRS categories can be found on WASPC & FBI websites once available.

Sunday - Saturday

6/28/2020 TO 7/4/2020

Other Jurisdiction/Unk District



A/C **Offense Statute**

Address

Reported Date

Dist

SC12

C IBR Purposes Only - Motor Vehicle Theft

1000 S ASSEMBLY RD

6/29/2020

P7