

# SPOKANE POLICE DEPARTMENT

## PRELIMINARY CITYWIDE **IBR** CRIME REPORT



### Preliminary IBR Counts

CHIEF OF POLICE

Craig Meidl

Period Ending: Saturday, June 6, 2020

NIBRS Categories (Part 1 Selected)		7 Day Comparison			28 Day Comparison			YTD Comparison		
		Current	Prior	Percent	Current	Prior	Percent	Current	Prior	Percent
Violent	Criminal Homicide	0	0		1	0		5	2	150.00%
	Rape	5	3	66.67%	18	17	5.88%	77	117	-34.19%
	Robbery - Commercial	0	1	-100.00%	1	4	-75.00%	31	36	-13.89%
	Robbery - Person	5	5	0.00%	19	19	0.00%	94	81	16.05%
	Aggravated Assault - Non DV	13	13	0.00%	42	43	-2.33%	193	238	-18.91%
	Aggravated Assault - DV	8	9	-11.11%	30	26	15.38%	142	143	-0.70%
Violent Total:		31	31	0.00%	111	109	1.83%	542	617	-12.16%
Property	Burglary - Residential	18	12	50.00%	64	41	56.10%	353	366	-3.55%
	Burglary Garage	17	13	30.77%	52	46	13.04%	243	243	0.00%
	Burglary Commercial	8	7	14.29%	32	46	-30.43%	223	185	20.54%
	Larceny	167	148	12.84%	677	639	5.95%	3909	4475	-12.65%
	Vehicle Theft	22	22	0.00%	76	92	-17.39%	545	567	-3.88%
	Arson	4	2	100.00%	9	9	0.00%	35	19	84.21%
Property Total:		236	204	15.69%	910	873	4.24%	5308	5855	-9.34%
Preliminary Part 1 Crime Totals:		267	235	13.62%	1021	982	3.97%	5850	6472	-9.61%
Current 7 Day Period:		5/31/2020 - 6/6/2020			Prior 7 Day Period:		5/24/2020 - 5/30/2020			
Current 28 Day Period:		5/10/2020 - 6/6/2020			Prior 28 Day Period:		4/12/2020 - 5/9/2020			
Current YTD Day Period:		1/1/2020 - 6/6/2020			Prior YTD Period:		1/1/2019 - 6/6/2019			

Prepared by SPD Crime Analysis Office - Monday, June 8, 2020

**NOTE:** SPD moved from UCR to the NIBRS reporting standard on 10/4/16 following the transition to a new RMS System. [Numbers on CompStat reports prior to this date should not be used as a comparison to those on this report.](#) Additional info on these reporting standards can be found on the FBI website: <https://ucr.fbi.gov/nibrs-overview>

This chart represents Preliminary counts of selected crime categories from Police Case Reports. Full statistical analysis to determine the confidence level of this data has not been performed. The % change columns on the preliminary counts differ from the percentage change on the NIBRS crime report, sometimes significantly. The CompStat report is designed for operational use and includes only selected NIBRS categories and coding less complex than full NIBRS rules. Official statistics for these and other NIBRS categories can be found on WASPC & FBI websites once available.



# SPOKANE POLICE DEPARTMENT



## NORTH Police Service Area

### PSA Commander

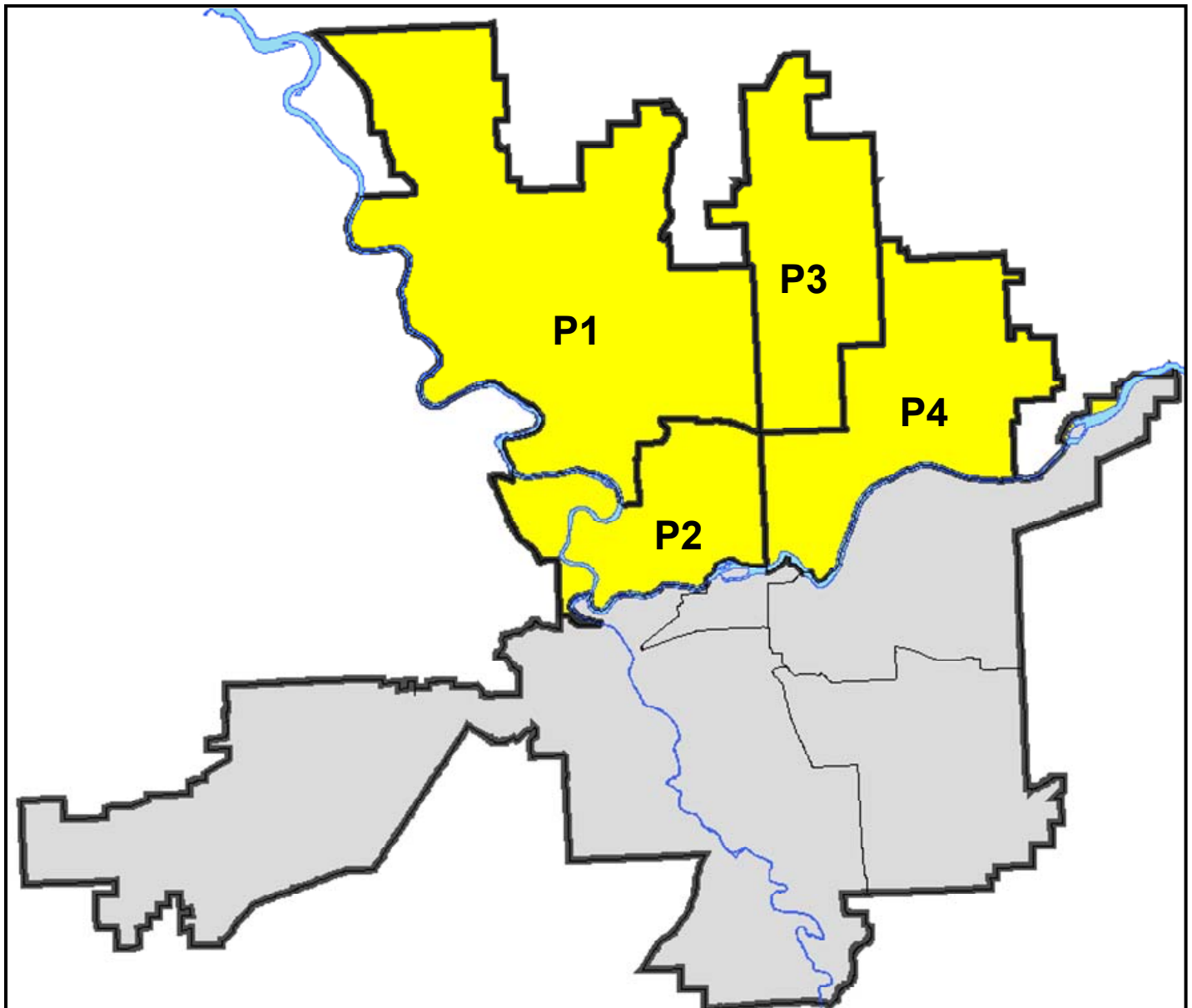
Captain Mark Griffiths

Northwest District (P1)

Central District (P2)

Neva-Wood District (P3)

Northeast District (P4)



POLICE SUMMARY - Ending: Saturday, June 6, 2020

## ***NORTH PRECINCT (P1, P2, P3, and P4)***



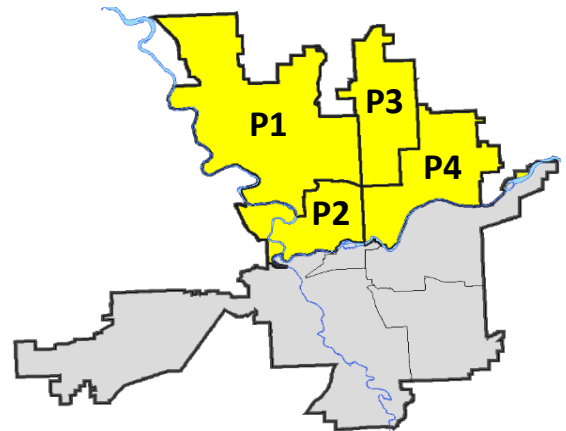
### Preliminary IBR Counts

NIBRS Categories (Part 1 Selected)		7 Day Comparison			28 Day Comparison			YTD Comparison		
		Current	Prior	Percent	Current	Prior	Percent	Current	Prior	Percent
Violent	Criminal Homicide	0	0		0	0		3	0	
	Rape	3	2	50.00%	13	12	8.33%	50	73	-31.51%
	Robbery - Commercial	0	1	-100.00%	1	1	0.00%	20	32	-37.50%
	Robbery - Person	3	2	50.00%	7	6	16.67%	51	36	41.67%
	Aggravated Assault - Non DV	7	5	40.00%	20	24	-16.67%	100	122	-18.03%
	Aggravated Assault - DV	4	8	-50.00%	19	15	26.67%	79	88	-10.23%
Violent Total:		17	18	-5.56%	60	58	3.45%	303	351	-13.68%
Property	Burglary - Residential	14	4	250.00%	37	28	32.14%	217	242	-10.33%
	Burglary Garage	12	7	71.43%	34	21	61.90%	151	167	-9.58%
	Burglary Commercial	3	4	-25.00%	12	16	-25.00%	90	86	4.65%
	Larceny	107	80	33.75%	413	359	15.04%	2374	2842	-16.47%
	Vehicle Theft	15	11	36.36%	44	65	-32.31%	340	390	-12.82%
	Arson	3	1	200.00%	5	6	-16.67%	18	9	100.00%
Property Total:		154	107	43.93%	545	495	10.10%	3190	3736	-14.61%
Preliminary Part 1 Crime Totals:		171	125	36.80%	605	553	9.40%	3493	4087	-14.53%
Current 7 Day Period:		5/31/2020 - 6/6/2020			Prior 7 Day Period:		5/24/2020 - 5/30/2020			
Current 28 Day Period:		5/10/2020 - 6/6/2020			Prior 28 Day Period:		4/12/2020 - 5/9/2020			
Current YTD Day Period:		1/1/2020 - 6/6/2020			Prior YTD Period:		1/1/2019 - 6/6/2019			

Prepared by SPD Crime Analysis Office - Monday, June 8, 2020

**NOTE:** SPD moved from UCR to the NIBRS reporting standard on 10/4/16 following the transition to a new RMS System. [Numbers on CompStat reports prior to this date should not be used as a comparison to those on this report.](#) Additional info on these reporting standards can be found on the FBI website: <https://ucr.fbi.gov/nibrs-overview>

This chart represents Preliminary counts of selected crime categories from Police Case Reports. Full statistical analysis to determine the confidence level of this data has not been performed. The % change columns on the preliminary counts differ from the percentage change on the NIBRS crime report, sometimes significantly. The CompStat report is designed for operational use and includes only selected NIBRS categories and coding less complex than full NIBRS rules. Official statistics for these and other NIBRS categories can be found on WASPC & FBI websites once available.



POLICE SUMMARY - Ending: Saturday, June 6, 2020

## NW - Northwest District (P1)



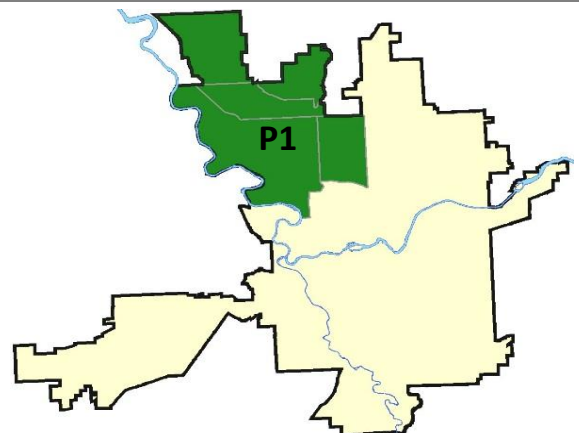
### Preliminary IBR Counts

NIBRS Categories (Part 1 Selected)		7 Day Comparison			28 Day Comparison			YTD Comparison		
		Current	Prior	Percent	Current	Prior	Percent	Current	Prior	Percent
<b>Violent</b>	Criminal Homicide	0	0		0	0		1	0	
	Rape	1	0		1	3	-66.67%	11	15	-26.67%
	Robbery - Commercial	0	0		0	1	-100.00%	1	5	-80.00%
	Robbery - Person	1	0		2	1	100.00%	8	4	100.00%
	Aggravated Assault - Non DV	3	1	200.00%	4	3	33.33%	15	15	0.00%
	Aggravated Assault - DV	1	3	-66.67%	6	3	100.00%	22	24	-8.33%
<b>Violent Total:</b>		6	4	50.00%	13	11	18.18%	58	63	-7.94%
<b>Property</b>	Burglary - Residential	5	1	400.00%	10	6	66.67%	47	60	-21.67%
	Burglary Garage	6	2	200.00%	9	6	50.00%	49	54	-9.26%
	Burglary Commercial	0	1	-100.00%	2	3	-33.33%	16	13	23.08%
	Larceny	47	24	95.83%	122	92	32.61%	511	525	-2.67%
	Vehicle Theft	6	2	200.00%	13	12	8.33%	56	66	-15.15%
	Arson	0	0		0	2	-100.00%	5	3	66.67%
<b>Property Total:</b>		64	30	113.33%	156	121	28.93%	684	721	-5.13%
<b>Preliminary Part 1 Crime Totals:</b>		70	34	105.88%	169	132	28.03%	742	784	-5.36%
<b>Current 7 Day Period:</b>		5/31/2020 - 6/6/2020			<b>Prior 7 Day Period:</b>		5/24/2020 - 5/30/2020			
<b>Current 28 Day Period:</b>		5/10/2020 - 6/6/2020			<b>Prior 28 Day Period:</b>		4/12/2020 - 5/9/2020			
<b>Current YTD Day Period:</b>		1/1/2020 - 6/6/2020			<b>Prior YTD Period:</b>		1/1/2019 - 6/6/2019			

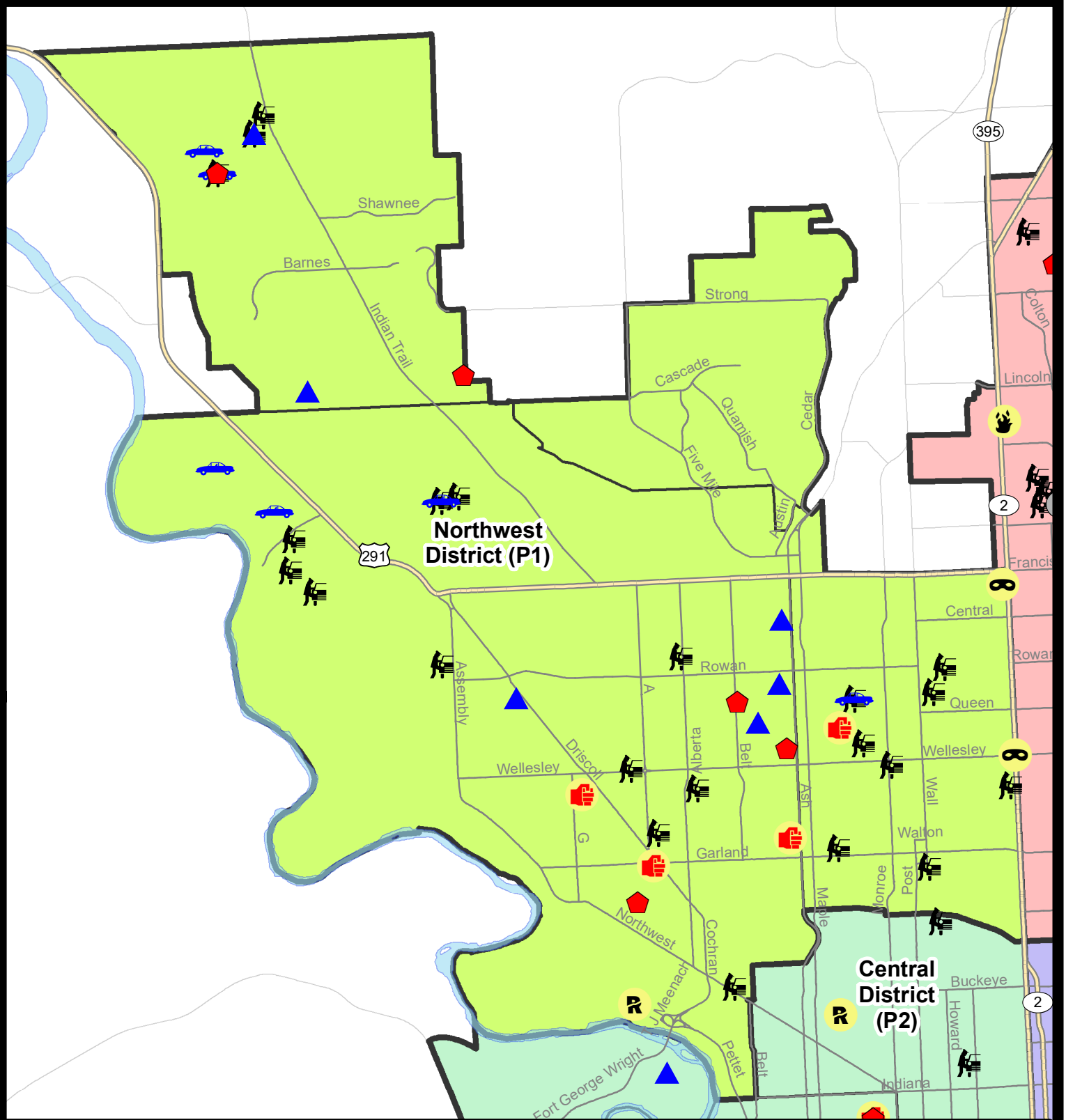
Prepared by SPD Crime Analysis Office - Monday, June 8, 2020

**NOTE:** SPD moved from UCR to the NIBRS reporting standard on 10/4/16 following the transition to a new RMS System. [Numbers on CompStat reports prior to this date should not be used as a comparison to those on this report.](#) Additional info on these reporting standards can be found on the FBI website: <https://ucr.fbi.gov/nibrs-overview>

This chart represents Preliminary counts of selected crime categories from Police Case Reports. Full statistical analysis to determine the confidence level of this data has not been performed. The % change columns on the preliminary counts differ from the percentage change on the NIBRS crime report, sometimes significantly. The CompStat report is designed for operational use and includes only selected NIBRS categories and coding less complex than full NIBRS rules. Official statistics for these and other NIBRS categories can be found on WASPC & FBI websites once available.







**City of Spokane**  
**Northwest District (P1)**  
**Selected Crime Codes**  
**2020-05-31 to 2020-06-06**  
 Prepared By:  
 Crime Analysis Unit  
 Spokane Police Department

**Legend**

**NIBRS Events**



Criminal Homicide



Rape



Robbery Commercial



Robbery Person



Aggravated Assault



Burglary Residential



Burglary Garage



Burglary Commercial



Vehicle Prowling



Vehicle Theft



Arson



Cases Represent LERMS Crime Codes  
 Points may indicate multiple events  
 Note: Veh Prowl is only Larceny displayed

For Additional Information on  
 Incidents pertaining to an  
 Area, Trend, or Pattern  
 Contact Information Analysis

0 0.25 0.5 1 Miles



THIS IS NOT A LEGAL DOCUMENT:  
 The information shown on this map is compiled  
 from various sources and is subject to constant  
 revision. Information shown on this map should  
 not be used to determine the location of facilities  
 in relationship to property lines, section lines,  
 streets, etc.

Sunday - Saturday

5/31/2020 TO 6/6/2020

NW - Northwest District (P1)



<u>A/C</u>	<u>Offense Statute</u>	<u>Address</u>	<u>Reported Date</u>	<u>Dist</u>
<b><u>SPA1BS</u></b>				
C	THEFT 2D FROM MOTOR VEHICLE	7100 N GREENWOOD PL	6/4/2020	P1
C	THEFT 3D ALL OTHER	5200 W CONESTOGA LN	6/3/2020	P1
C	THEFT 3D FROM MOTOR VEHICLE	7100 N PAMELA ST	6/4/2020	P1
C	THEFT OF MOTOR VEHICLE	7100 N GREENWOOD PL	6/4/2020	P1
<b><u>SPA1IT</u></b>				
C	BURGLARY 2D GARAGE	5900 W RIDGECREST DR	6/1/2020	P1
C	BURGLARY 2D GARAGE	8100 N MARJORIE ST	6/4/2020	P1
C	RESIDENTIAL BURGLARY	10000 N QUINAULT CT	5/31/2020	P4
C	RESIDENTIAL BURGLARY	4200 W PINE CLIFF CT	6/2/2020	P1
C	THEFT 1D ALL OTHER	10100 N COMANCHE DR	6/4/2020	P1
C	THEFT 2D FROM BUILDING	4200 W PINE CLIFF CT	6/2/2020	P1
C	THEFT 3D ALL OTHER	8800 N INDIAN TRAIL RD	6/2/2020	P1
C	THEFT 3D FROM MOTOR VEHICLE	10000 N QUINAULT CT	5/31/2020	P4
C	THEFT 3D FROM MOTOR VEHICLE	5900 W RIDGECREST DR	6/1/2020	P1
A	THEFT 3D FROM MOTOR VEHICLE	5900 W CHIPPEWA CT	6/4/2020	P1
C	THEFT OF MOTOR VEHICLE	10000 N QUINAULT CT	5/31/2020	P4
C	THEFT OF MOTOR VEHICLE	10100 N COMANCHE DR	6/4/2020	P1
<b><u>SPA1NH</u></b>				
C	ASSAULT 2D	4900 N HAWTHORNE ST	6/5/2020	P1
C	MAIL THEFT	4200 N NORMANDIE ST	6/1/2020	P1
C	MAIL THEFT	6100 N BUFFALO ST	6/5/2020	P1
C	MAIL THEFT	4800 N MONROE ST	6/5/2020	P1
C	MAIL THEFT	3900 N CEDAR ST	6/6/2020	P1
C	ROBBERY 2D PERSON	6100 N DIVISION ST	6/6/2020	P2
C	THEFT 2D ALL OTHER	4400 N WALL ST	6/4/2020	P1
C	THEFT 2D ALL OTHER	3900 N CEDAR ST	6/6/2020	P2
C	THEFT 2D FROM BUILDING	5600 N LINCOLN ST	6/1/2020	P1
C	THEFT 2D FROM MOTOR VEHICLE	700 W PROVIDENCE AVE	6/2/2020	P1
C	THEFT 2D FROM MOTOR VEHICLE	5400 N STEVENS ST	6/3/2020	P1
C	THEFT 2D FROM MOTOR VEHICLE	5200 N ADAMS ST	6/5/2020	P1
A	THEFT 3D ALL OTHER	6000 N WHITEHOUSE ST	6/4/2020	Oth
C	THEFT 3D ALL OTHER	1600 W ROWAN AVE	6/6/2020	P1
C	THEFT 3D CITY ALL OTHER	4600 N ASH ST	6/6/2020	P1
C	THEFT 3D FROM BUILDING	5600 N LINCOLN ST	6/6/2020	P2
C	THEFT 3D FROM MOTOR VEHICLE	3900 N CEDAR ST	5/31/2020	P1
C	THEFT 3D FROM MOTOR VEHICLE	5200 N HOWARD ST	6/3/2020	P1
C	THEFT 3D FROM MOTOR VEHICLE	4600 N MONROE ST	6/3/2020	P1

<b>A/C</b>	<b>Offense Statute</b>	<b>Address</b>	<b>Reported Date</b>	<b>Dist</b>
C	THEFT 3D FROM MOTOR VEHICLE	4400 N DIVISION ST	6/4/2020	P1
C	THEFT 3D FROM MOTOR VEHICLE	4800 N JEFFERSON ST	6/5/2020	P2
C	THEFT 3D VEHICLE PARTS AND ACCESSORIES	800 W CORA AVE	5/31/2020	P1
C	THEFT OF MOTOR VEHICLE	5200 N ADAMS ST	6/5/2020	P1
<b>SPA1NW</b>				
C	ASSAULT 2D	2800 W GARLAND AVE	5/31/2020	P1
C	ASSAULT 2D	4000 N OAK ST	6/3/2020	P1
C	ASSAULT 2D SEXUAL MOTIVATION	3400 W PRINCETON AVE	6/2/2020	P1
C	BURGLARY 2D GARAGE	3800 W EVERETT PL	6/1/2020	P1
C	BURGLARY 2D GARAGE	5300 N OAK ST	6/6/2020	P2
C	BURGLARY 2D GARAGE	5000 N CANNON ST	6/6/2020	P2
C	BURGLARY 2D GARAGE	5900 N OAK ST	6/6/2020	P1
C	MAIL THEFT	5900 N OAK ST	5/31/2020	P1
C	MAIL THEFT	7100 N DESCHUTES DR	6/1/2020	P1
C	MAIL THEFT	2200 W BROAD AVE	6/5/2020	P1
C	RAPE 1D		6/3/2020	P1
C	RESIDENTIAL BURGLARY	3500 N AUDUBON ST	6/4/2020	P1
C	RESIDENTIAL BURGLARY	5200 N BELT ST	6/6/2020	P1
C	RESIDENTIAL BURGLARY	4800 N OAK ST	6/6/2020	P1
C	THEFT 2D ALL OTHER	4300 N ASH ST	6/4/2020	P1
C	THEFT 2D ALL OTHER	5800 W OLD FORT DR	6/6/2020	P1
C	THEFT 2D FROM MOTOR VEHICLE	2200 W GRACE AVE	6/1/2020	P1
C	THEFT 2D FROM MOTOR VEHICLE	5600 N ALBERTA ST	6/2/2020	P1
C	THEFT 2D FROM MOTOR VEHICLE	5200 W ROSEWOOD AVE	6/6/2020	P1
C	THEFT 2D FROM MOTOR VEHICLE	5700 N ASSEMBLY ST	6/6/2020	P1
C	THEFT 3D ALL OTHER	2200 W WABASH AVE	6/4/2020	P1
C	THEFT 3D ALL OTHER	2300 W OLYMPIC AVE	6/4/2020	P1
C	THEFT 3D ALL OTHER	3000 W EUCLID AVE	6/5/2020	P1
C	THEFT 3D FROM MOTOR VEHICLE	2800 W LACROSSE AVE	6/2/2020	P1
C	THEFT 3D FROM MOTOR VEHICLE	3000 W WELLESLEY AVE	6/2/2020	P1
C	THEFT 3D FROM MOTOR VEHICLE	2500 W WELLESLEY AVE	6/3/2020	P1
C	THEFT 3D FROM MOTOR VEHICLE	5500 W CONESTOGA AVE	6/6/2020	P1
A	THEFT 3D FROM MOTOR VEHICLE	5700 W HOLYOKE AVE	6/6/2020	P2
C	THEFT 3D VEHICLE PARTS AND ACCESSORIES	3000 W WELLESLEY AVE	6/2/2020	P1
C	THEFT OF MOTOR VEHICLE	5800 W OLD FORT DR	6/6/2020	P1
C	THEFT OF MOTOR VEHICLE	7400 N TUCANNON ST	6/6/2020	P1

POLICE SUMMARY - Ending: Saturday, June 6, 2020



## NW - North Central District (P2)

### Preliminary IBR Counts

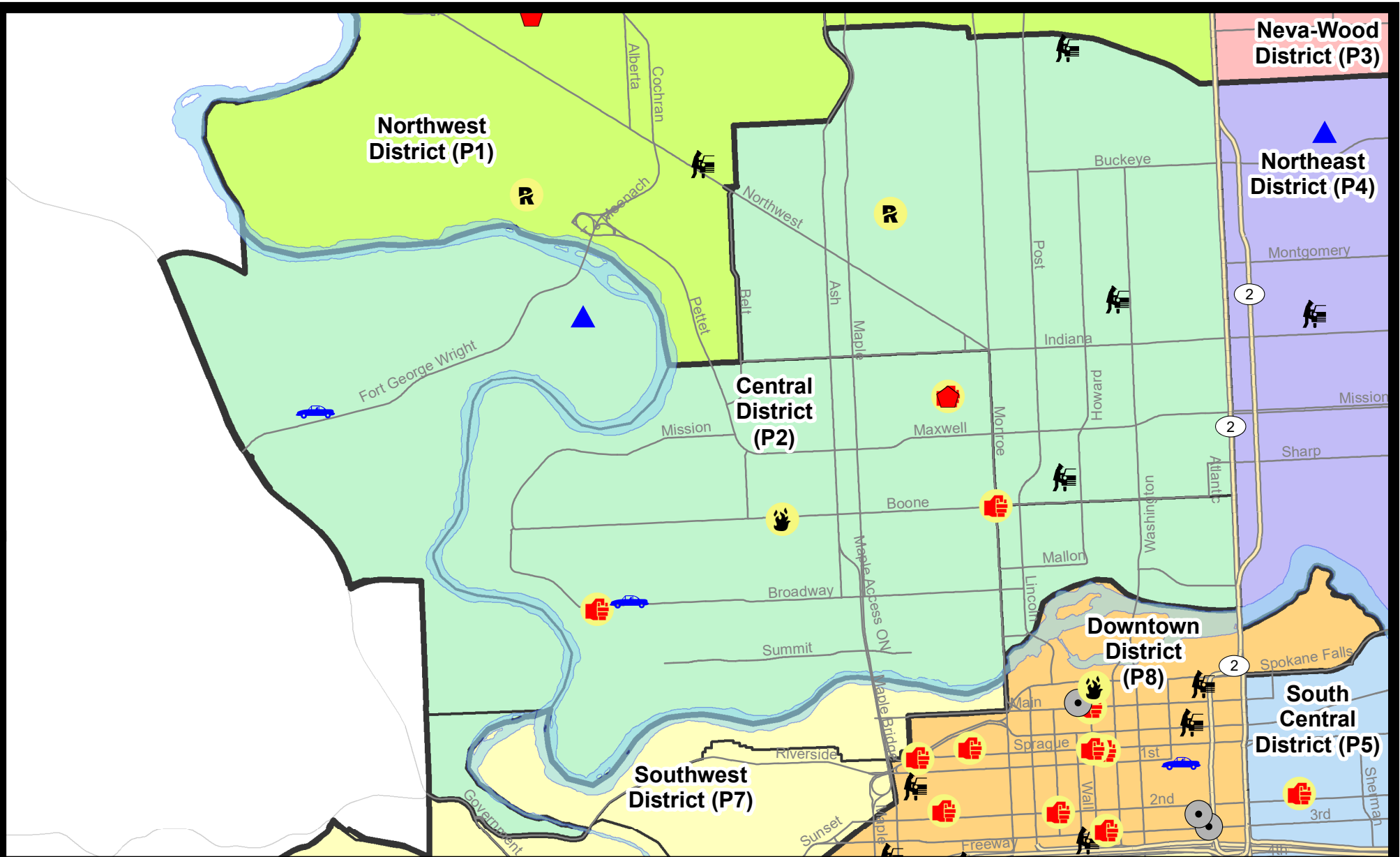
NIBRS Categories (Part 1 Selected)		7 Day Comparison			28 Day Comparison			YTD Comparison		
		Current	Prior	Percent	Current	Prior	Percent	Current	Prior	Percent
Violent	Criminal Homicide	0	0		0	0		0	0	
	Rape	1	0		5	4	25.00%	16	19	-15.79%
	Robbery - Commercial	0	0		0	0		2	5	-60.00%
	Robbery - Person	0	1	-100.00%	1	1	0.00%	14	8	75.00%
	Aggravated Assault - Non DV	1	3	-66.67%	9	5	80.00%	24	32	-25.00%
	Aggravated Assault - DV	2	1	100.00%	4	3	33.33%	20	23	-13.04%
Violent Total:		4	5	-20.00%	19	13	46.15%	76	87	-12.64%
Property	Burglary - Residential	1	1	0.00%	5	7	-28.57%	56	59	-5.08%
	Burglary Garage	1	2	-50.00%	6	3	100.00%	23	35	-34.29%
	Burglary Commercial	0	1	-100.00%	3	3	0.00%	14	24	-41.67%
	Larceny	16	21	-23.81%	85	68	25.00%	484	568	-14.79%
	Vehicle Theft	2	0		6	21	-71.43%	94	74	27.03%
	Arson	1	0		1	1	0.00%	4	1	300.00%
Property Total:		21	25	-16.00%	106	103	2.91%	675	761	-11.30%
Preliminary Part 1 Crime Totals:		25	30	-16.67%	125	116	7.76%	751	848	-11.44%
Current 7 Day Period:		5/31/2020 - 6/6/2020			Prior 7 Day Period:		5/24/2020 - 5/30/2020			
Current 28 Day Period:		5/10/2020 - 6/6/2020			Prior 28 Day Period:		4/12/2020 - 5/9/2020			
Current YTD Day Period:		1/1/2020 - 6/6/2020			Prior YTD Period:		1/1/2019 - 6/6/2019			

Prepared by SPD Crime Analysis Office - Monday, June 8, 2020

**NOTE:** SPD moved from UCR to the NIBRS reporting standard on 10/4/16 following the transition to a new RMS System. [Numbers on CompStat reports prior to this date should not be used as a comparison to those on this report.](#) Additional info on these reporting standards can be found on the FBI website: <https://ucr.fbi.gov/nibrs-overview>

This chart represents Preliminary counts of selected crime categories from Police Case Reports. Full statistical analysis to determine the confidence level of this data has not been performed. The % change columns on the preliminary counts differ from the percentage change on the NIBRS crime report, sometimes significantly. The CompStat report is designed for operational use and includes only selected NIBRS categories and coding less complex than full NIBRS rules. Official statistics for these and other NIBRS categories can be found on WASPC & FBI websites once available.








**City of Spokane**  
**Central District (P2)**  
**Selected**  
**Crime Types**  
**2020-05-31 to 2020-06-06**  
 Prepared By:  
 Crime Analysis Unit  
 Spokane Police Department

**Legend**


**NIBRS Events**



Cases Represent LERMS Crime Codes  
 Points may indicate multiple events  
 Note: Veh Prowl is only Larceny category displayed



For Additional Information on Incidents  
 pertaining to an Area, Trend, or Pattern  
 Contact Information Analysis



**THIS IS NOT A LEGAL DOCUMENT:**  
 The information shown on this map is compiled  
 from various sources and is subject to constant  
 revision. Information shown on this map should  
 not be used to determine the location of facilities  
 in relationship to property lines, section lines,  
 streets, etc.



Sunday - Saturday

NW - Central District (P2)

5/31/2020 TO 6/6/2020



<u>A/C</u>	<u>Offense Statute</u>	<u>Address</u>	<u>Reported Date</u>	<u>Dist</u>
<b><u>SPA2EG</u></b>				
C	RAPE 2D		6/2/2020	P2
C	THEFT 2D ALL OTHER	1600 W NORTHWEST BLVD	6/6/2020	P2
C	THEFT 2D FROM MOTOR VEHICLE	400 W KNOX AVE	6/2/2020	P2
C	THEFT 3D FROM BUILDING	1600 W NORTHWEST BLVD	6/2/2020	P2
C	THEFT 3D FROM MOTOR VEHICLE	600 W ALICE AVE	5/31/2020	P2
A	THEFT 3D FROM MOTOR VEHICLE	N WALL ST / W SHARP AVE	6/1/2020	P2
C	THEFT 3D VEHICLE PARTS AND ACCESSORIES	600 W MANSFIELD AVE	6/3/2020	P2
<b><u>SPA2RS</u></b>				
C	VEHICULAR ASSAULT	N MONROE ST / W BOONE AVE	6/6/2020	P1
<b><u>SPA2WC</u></b>				
C	ARSON 2D	1900 W BOONE AVE	5/31/2020	P2
C	ASSAULT 2D	1100 W AUGUSTA AVE	6/3/2020	P2
C	ASSAULT 2D	2800 W BROADWAY AVE	6/6/2020	P2
C	BURGLARY 1D FROM RESIDENCE	1100 W AUGUSTA AVE	6/3/2020	P2
C	MAIL THEFT	2400 W MALLON AVE	6/1/2020	P2
C	MAIL THEFT	1000 W AUGUSTA AVE	6/3/2020	P2
C	THEFT 2D ALL OTHER	1200 W COLLEGE AVE	6/4/2020	P1
C	THEFT 2D ALL OTHER	2200 W BRIDGE AVE	6/4/2020	P2
C	THEFT 2D FROM BUILDING	2000 W BOONE AVE	6/2/2020	P2
C	THEFT 3D ALL OTHER	W BOONE AVE / N LINDEKE ST	6/2/2020	P2
C	THEFT 3D ALL OTHER	2300 W BROADWAY AVE	6/4/2020	P2
C	THEFT 3D ALL OTHER	2500 W COLLEGE AVE	6/6/2020	P2
C	THEFT 3D ALL OTHER	2000 W MALLON AVE	6/6/2020	P2
C	THEFT 3D FROM BUILDING	1200 N OAK ST	6/5/2020	P2
C	THEFT OF MOTOR VEHICLE	2600 W BROADWAY AVE	6/6/2020	P1
<b><u>SPA2WH</u></b>				
C	BURGLARY 2D GARAGE	2800 W ELLIOTT DR	6/1/2020	P2
C	THEFT OF MOTOR VEHICLE	4000 W FORT GEORGE WRIGHT DR	6/6/2020	P1



POLICE SUMMARY - Ending: Saturday, June 6, 2020



## NE - Neva-Wood District (P3)

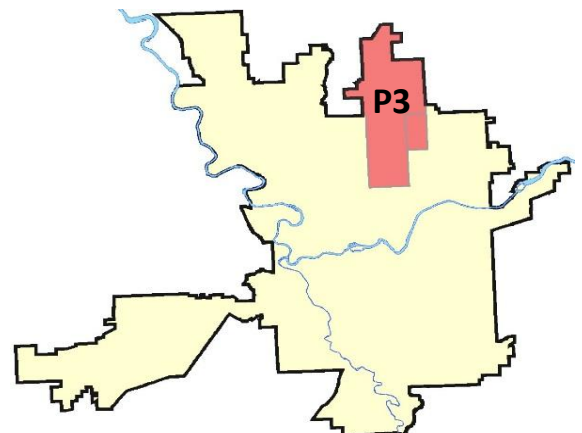
### Preliminary IBR Counts

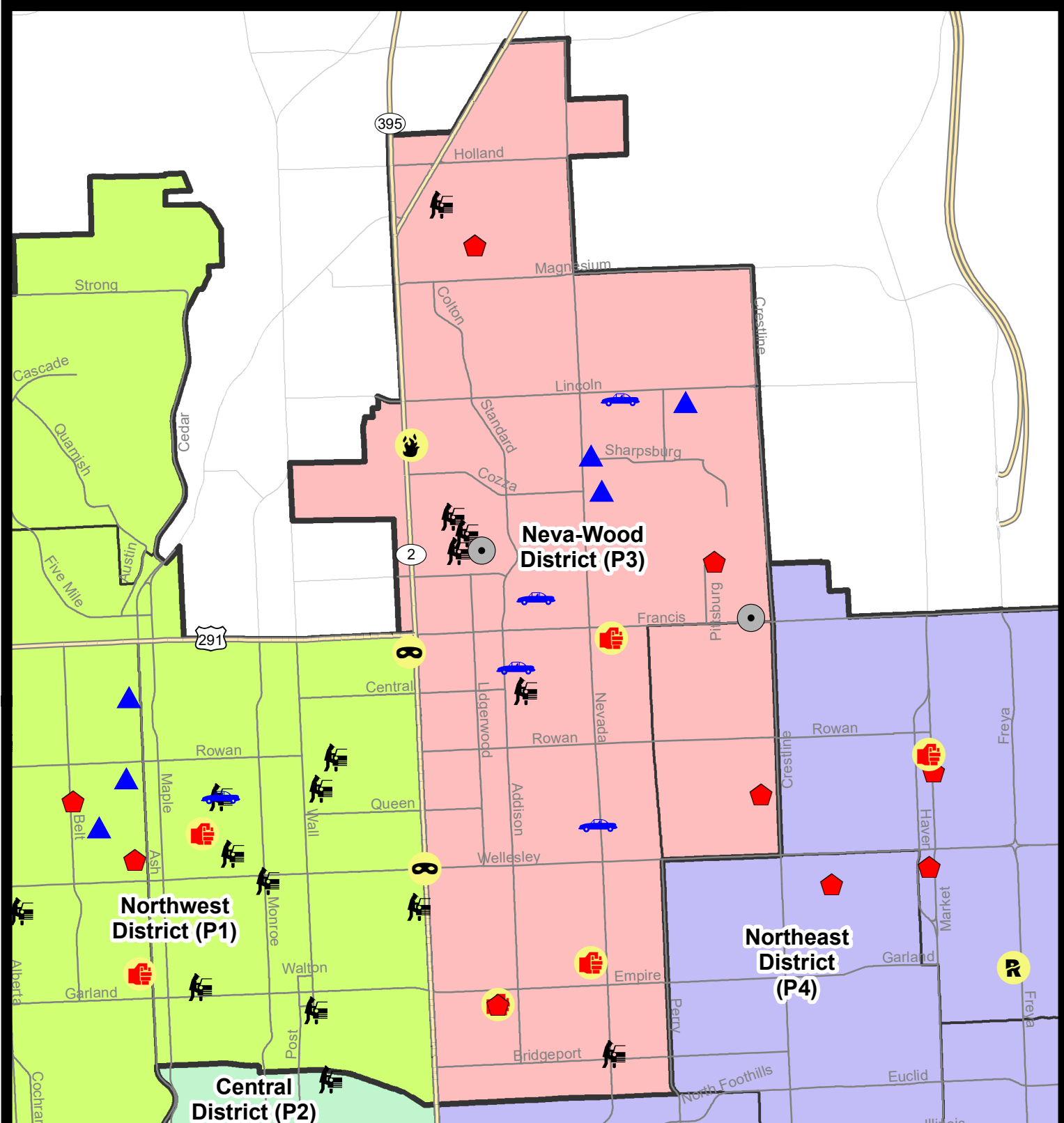
NIBRS Categories (Part 1 Selected)		7 Day Comparison			28 Day Comparison			YTD Comparison		
		Current	Prior	Percent	Current	Prior	Percent	Current	Prior	Percent
<b>Violent</b>	Criminal Homicide	0	0		0	0		1	0	
	Rape	0	0		2	3	-33.33%	12	18	-33.33%
	Robbery - Commercial	0	0		0	0		16	12	33.33%
	Robbery - Person	1	1	0.00%	2	1	100.00%	14	16	-12.50%
	Aggravated Assault - Non DV	2	1	100.00%	3	7	-57.14%	25	33	-24.24%
	Aggravated Assault - DV	1	1	0.00%	4	8	-50.00%	22	23	-4.35%
<b>Violent Total:</b>		4	3	33.33%	11	19	-42.11%	90	102	-11.76%
<b>Property</b>	Burglary - Residential	5	0		12	8	50.00%	51	63	-19.05%
	Burglary Garage	3	2	50.00%	13	7	85.71%	44	55	-20.00%
	Burglary Commercial	2	1	100.00%	3	5	-40.00%	41	27	51.85%
	Larceny	24	21	14.29%	118	109	8.26%	848	1052	-19.39%
	Vehicle Theft	4	5	-20.00%	12	21	-42.86%	104	133	-21.80%
	Arson	1	1	0.00%	3	0		3	4	-25.00%
<b>Property Total:</b>		39	30	30.00%	161	150	7.33%	1091	1334	-18.22%
<b>Preliminary Part 1 Crime Totals:</b>		43	33	30.30%	172	169	1.78%	1181	1436	-17.76%
<b>Current 7 Day Period:</b>		5/31/2020 - 6/6/2020			<b>Prior 7 Day Period:</b>		5/24/2020 - 5/30/2020			
<b>Current 28 Day Period:</b>		5/10/2020 - 6/6/2020			<b>Prior 28 Day Period:</b>		4/12/2020 - 5/9/2020			
<b>Current YTD Day Period:</b>		1/1/2020 - 6/6/2020			<b>Prior YTD Period:</b>		1/1/2019 - 6/6/2019			

Prepared by SPD Crime Analysis Office - Monday, June 8, 2020

**NOTE:** SPD moved from UCR to the NIBRS reporting standard on 10/4/16 following the transition to a new RMS System. [Numbers on CompStat reports prior to this date should not be used as a comparison to those on this report.](#) Additional info on these reporting standards can be found on the FBI website: <https://ucr.fbi.gov/nibrs-overview>

This chart represents Preliminary counts of selected crime categories from Police Case Reports. Full statistical analysis to determine the confidence level of this data has not been performed. The % change columns on the preliminary counts differ from the percentage change on the NIBRS crime report, sometimes significantly. The CompStat report is designed for operational use and includes only selected NIBRS categories and coding less complex than full NIBRS rules. Official statistics for these and other NIBRS categories can be found on WASPC & FBI websites once available.





**City of Spokane**  
**Neva-Wood District (P3)**  
**Selected Crime Codes**  
**2020-05-31 to 2020-06-06**  
 Prepared By:  
**Crime Analysis Unit**  
**Spokane Police Department**

**Legend**

**NIBRS Events**



Criminal Homicide



Rape



Robbery Commercial



Robbery Person



Aggravated Assault



Burglary Residential



Burglary Garage



Burglary Commercial



Vehicle Prowling



Vehicle Theft



Arson



Cases Represent LERMS Crime Codes  
 Points may indicate multiple events  
 Note: Veh Prowl is only Larceny displayed

For Additional Information on  
 Incidents pertaining to an  
 Area, Trend, or Pattern  
 Contact Information Analysis

0 0.2 0.4 0.8 Miles



**THIS IS NOT A LEGAL DOCUMENT.**  
 The information shown on this map is compiled from various sources and is subject to constant revision. Information shown on this map should not be used to determine the location of facilities in relationship to property lines, section lines, streets, etc.

Sunday - Saturday

5/31/2020 TO 6/6/2020

NE - Neva-Wood District (P3)



<u>A/C</u>	<u>Offense Statute</u>	<u>Address</u>	<u>Reported Date</u>	<u>Dist</u>
<b><u>SPB3NL</u></b>				
C	ARSON 2D	7500 N DIVISION ST	6/1/2020	P3
C	ASSAULT 2D	800 E WALTON AVE	6/2/2020	P4
C	ASSAULT 2D	1100 E DECATUR AVE	6/5/2020	P4
C	ASSAULT 2D	300 E PROVIDENCE AVE	6/6/2020	P3
C	BURGLARY 1D FROM RESIDENCE	300 E PROVIDENCE AVE	6/6/2020	P3
C	BURGLARY 2D COMMERCIAL	300 E WEDGEWOOD AVE	5/31/2020	P3
C	BURGLARY 2D COMMERCIAL	1900 E FRANCIS AVE	6/6/2020	P2
C	BURGLARY 2D GARAGE	1100 E COZZA DR	6/1/2020	P3
C	BURGLARY 2D GARAGE	1700 E LINCOLN RD	6/1/2020	P3
C	BURGLARY 2D GARAGE	1000 E SHARPSBURG AVE	6/5/2020	P2
C	RESIDENTIAL BURGLARY	1700 E LYONS AVE	6/2/2020	P4
C	RESIDENTIAL BURGLARY	500 E MAXINE AVE	6/3/2020	P3
C	RESIDENTIAL BURGLARY	500 E MAXINE AVE	6/3/2020	P4
C	ROBBERY 2D PERSON	N DIVISION ST / W WELLESLEY AVE	6/1/2020	P3
C	THEFT 2D ALL OTHER	5800 N DIVISION ST	6/3/2020	P3
C	THEFT 2D FROM BUILDING	6500 N NEVADA ST	5/31/2020	P3
C	THEFT 2D FROM MOTOR VEHICLE	3300 N NEVADA ST	6/6/2020	P3
C	THEFT 3D ALL OTHER	0 E LIBERTY AVE	5/31/2020	P3
C	THEFT 3D ALL OTHER	800 E WALTON AVE	6/2/2020	P4
C	THEFT 3D ALL OTHER	9600 N DIVISION ST	6/3/2020	P3
C	THEFT 3D ALL OTHER	500 E MAXINE AVE	6/3/2020	P3
C	THEFT 3D CITY SHOPLIFTING	6600 N DIVISION ST	6/6/2020	P4
C	THEFT 3D FROM BUILDING	9200 N COLTON ST	5/31/2020	P3
C	THEFT 3D FROM BUILDING	7400 N NEVADA ST	6/1/2020	P3
C	THEFT 3D FROM BUILDING	800 E HOFFMAN AVE	6/1/2020	P3
C	THEFT 3D FROM BUILDING	800 E HOFFMAN AVE	6/3/2020	P3
C	THEFT 3D FROM BUILDING	1300 E GORDON AVE	6/4/2020	P3
C	THEFT 3D FROM BUILDING	9200 N NEVADA ST	6/4/2020	P3
C	THEFT 3D FROM BUILDING	9800 N NEVADA ST	6/5/2020	P2
A	THEFT 3D FROM MOTOR VEHICLE	7000 N COLTON ST	5/31/2020	P3
C	THEFT 3D FROM MOTOR VEHICLE	500 E CENTRAL AVE	6/1/2020	P3
C	THEFT 3D FROM MOTOR VEHICLE	200 E WEDGEWOOD AVE	6/4/2020	P3
C	THEFT 3D FROM MOTOR VEHICLE	9100 N NEWPORT HWY	6/4/2020	P3
C	THEFT 3D FROM MOTOR VEHICLE	7000 N COLTON ST	6/5/2020	P3
C	THEFT 3D SHOPLIFTING	9300 N DIVISION ST	5/31/2020	P3
C	THEFT 3D SHOPLIFTING	1000 E FRANCIS AVE	6/1/2020	P3
C	THEFT 3D VEHICLE PARTS AND ACCESSORIES	1000 E COZZA DR	6/6/2020	P3
C	THEFT 3D VEHICLE PARTS AND ACCESSORIES	700 E RICH AVE	6/6/2020	P3

For protection of victim privacy, the entire address on sexual assault crimes has been redacted.

<b>A/C</b>	<b>Offense Statute</b>	<b>Address</b>	<b>Reported Date</b>	<b>Dist</b>
C	THEFT OF MOTOR VEHICLE	7800 N MORTON ST	5/31/2020	P4
C	THEFT OF MOTOR VEHICLE	900 E OLYMPIC AVE	6/1/2020	P3
C	THEFT OF MOTOR VEHICLE	600 E HOUSTON AVE	6/4/2020	P3
C	THEFT OF MOTOR VEHICLE	6000 N WISCOMB ST	6/4/2020	P3
<b>SPB3WH</b>				
C	RESIDENTIAL BURGLARY	1900 E QUEEN AVE	6/2/2020	P4

POLICE SUMMARY - Ending: Saturday, June 6, 2020



## NE - Northeast District (P4)

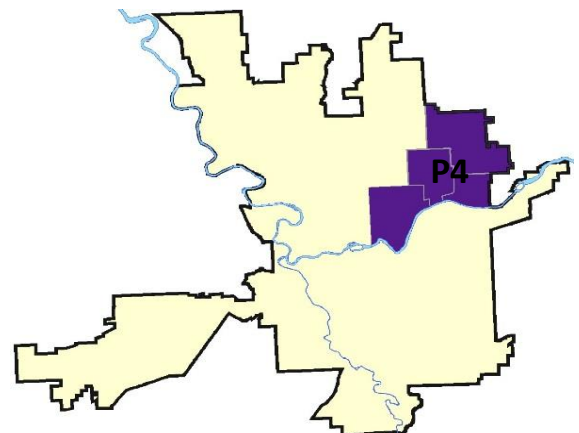
### Preliminary IBR Counts

NIBRS Categories (Part 1 Selected)		7 Day Comparison			28 Day Comparison			YTD Comparison		
		Current	Prior	Percent	Current	Prior	Percent	Current	Prior	Percent
<b>Violent</b>	Criminal Homicide	0	0		0	0		1	0	
	Rape	1	2	-50.00%	5	2	150.00%	11	21	-47.62%
	Robbery - Commercial	0	1	-100.00%	1	0		1	10	-90.00%
	Robbery - Person	1	0		2	3	-33.33%	15	8	87.50%
	Aggravated Assault - Non DV	1	0		4	9	-55.56%	36	42	-14.29%
	Aggravated Assault - DV	0	3	-100.00%	5	1	400.00%	15	18	-16.67%
<b>Violent Total:</b>		3	6	-50.00%	17	15	13.33%	79	99	-20.20%
<b>Property</b>	Burglary - Residential	3	2	50.00%	10	7	42.86%	63	60	5.00%
	Burglary Garage	2	1	100.00%	6	5	20.00%	35	23	52.17%
	Burglary Commercial	1	1	0.00%	4	5	-20.00%	19	22	-13.64%
	Larceny	20	14	42.86%	88	90	-2.22%	531	697	-23.82%
	Vehicle Theft	3	4	-25.00%	13	11	18.18%	86	117	-26.50%
	Arson	1	0		1	3	-66.67%	6	1	500.00%
<b>Property Total:</b>		30	22	36.36%	122	121	0.83%	740	920	-19.57%
<b>Preliminary Part 1 Crime Totals:</b>		33	28	17.86%	139	136	2.21%	819	1019	-19.63%
<b>Current 7 Day Period:</b>		5/31/2020 - 6/6/2020			<b>Prior 7 Day Period:</b>		5/24/2020 - 5/30/2020			
<b>Current 28 Day Period:</b>		5/10/2020 - 6/6/2020			<b>Prior 28 Day Period:</b>		4/12/2020 - 5/9/2020			
<b>Current YTD Day Period:</b>		1/1/2020 - 6/6/2020			<b>Prior YTD Period:</b>		1/1/2019 - 6/6/2019			

Prepared by SPD Crime Analysis Office - Monday, June 8, 2020

**NOTE:** SPD moved from UCR to the NIBRS reporting standard on 10/4/16 following the transition to a new RMS System. [Numbers on CompStat reports prior to this date should not be used as a comparison to those on this report.](#) Additional info on these reporting standards can be found on the FBI website: <https://ucr.fbi.gov/nibrs-overview>

This chart represents Preliminary counts of selected crime categories from Police Case Reports. Full statistical analysis to determine the confidence level of this data has not been performed. The % change columns on the preliminary counts differ from the percentage change on the NIBRS crime report, sometimes significantly. The CompStat report is designed for operational use and includes only selected NIBRS categories and coding less complex than full NIBRS rules. Official statistics for these and other NIBRS categories can be found on WASPC & FBI websites once available.







Sunday - Saturday

NE - Northeast District (P4)

5/31/2020 TO 6/6/2020



<u>A/C</u>	<u>Offense Statute</u>	<u>Address</u>	<u>Reported Date</u>	<u>Dist</u>
<b><u>SPB4BE</u></b>				
C	RESIDENTIAL BURGLARY	2400 E HEROY AVE	6/3/2020	P4
C	ROBBERY 1D PERSON	N CRESTLINE ST / E ILLINOIS AVE	6/6/2020	P4
C	THEFT 2D ALL OTHER	1700 E GORDON AVE	6/3/2020	P4
C	THEFT 2D FROM BUILDING	3000 E EUCLID AVE	6/2/2020	P4
C	THEFT 2D FROM BUILDING	2700 N MARKET ST	6/6/2020	P2
C	THEFT 3D SHOPLIFTING	3900 N MARKET ST	6/4/2020	P4
<b><u>SPB4HI</u></b>				
C	ASSAULT 2D	5300 N MARKET ST	6/5/2020	P4
C	BURGLARY 2D COMMERCIAL	4500 E VALLEY SPRINGS RD	6/5/2020	P4
A	BURGLARY 2D GARAGE	4200 E LONGFELLOW AVE	6/3/2020	P4
C	RAPE OF A CHILD 1D		6/3/2020	P4
C	RESIDENTIAL BURGLARY	5200 N MARKET ST	6/2/2020	P4
C	RESIDENTIAL BURGLARY	3000 E HOFFMAN AVE	6/5/2020	P4
C	THEFT 2D FROM BUILDING	4500 E VALLEY SPRINGS RD	6/5/2020	P4
C	THEFT 3D ALL OTHER	4600 N MARKET ST	5/31/2020	P4
C	THEFT 3D FROM BUILDING	2100 E WELLESLEY AVE	6/4/2020	P4
C	THEFT 3D VEHICLE PARTS AND ACCESSORIES	4900 N FLORIDA ST	6/2/2020	P4
C	THEFT 3D VEHICLE PARTS AND ACCESSORIES	2900 E BROAD AVE	6/5/2020	P2
C	THEFT OF MOTOR VEHICLE	4900 N FLORIDA ST	6/2/2020	P4
<b><u>SPB4LO</u></b>				
C	ARSON 2D	800 E BOONE AVE	5/31/2020	P4
A	BURGLARY 2D GARAGE	2800 N ASTOR ST	6/2/2020	P4
C	MAIL THEFT	700 E BALDWIN AVE	6/4/2020	P4
C	THEFT 2D ALL OTHER	2000 N CINCINNATI ST	6/1/2020	P4
C	THEFT 2D ALL OTHER	1400 N HAMILTON ST	6/1/2020	P4
C	THEFT 2D FROM MOTOR VEHICLE	300 E BALDWIN AVE	6/6/2020	P4
C	THEFT 3D ALL OTHER	2400 N STANDARD ST	6/6/2020	P2
C	THEFT 3D FROM MOTOR VEHICLE	900 E BOONE AVE	5/31/2020	P4
C	THEFT 3D SHOPLIFTING	1500 E ILLINOIS AVE	6/4/2020	P4
C	THEFT 3D SHOPLIFTING	900 E MISSION AVE	6/5/2020	P4
C	THEFT OF MOTOR VEHICLE	2000 N CINCINNATI ST	6/1/2020	P4
A	THEFT OF MOTOR VEHICLE	2400 N MORTON ST	6/4/2020	P4
C	THEFT-CITY (Shoplifting)	2400 N DIVISION ST	6/5/2020	
<b><u>SPB4MI</u></b>				
C	THEFT 2D ALL OTHER	3700 E COURTLAND AVE	6/4/2020	P4
C	THEFT 3D ALL OTHER	4100 E FREDERICK AVE	6/3/2020	P4

# SPOKANE POLICE DEPARTMENT



## **SOUTH** **Police Service Area**

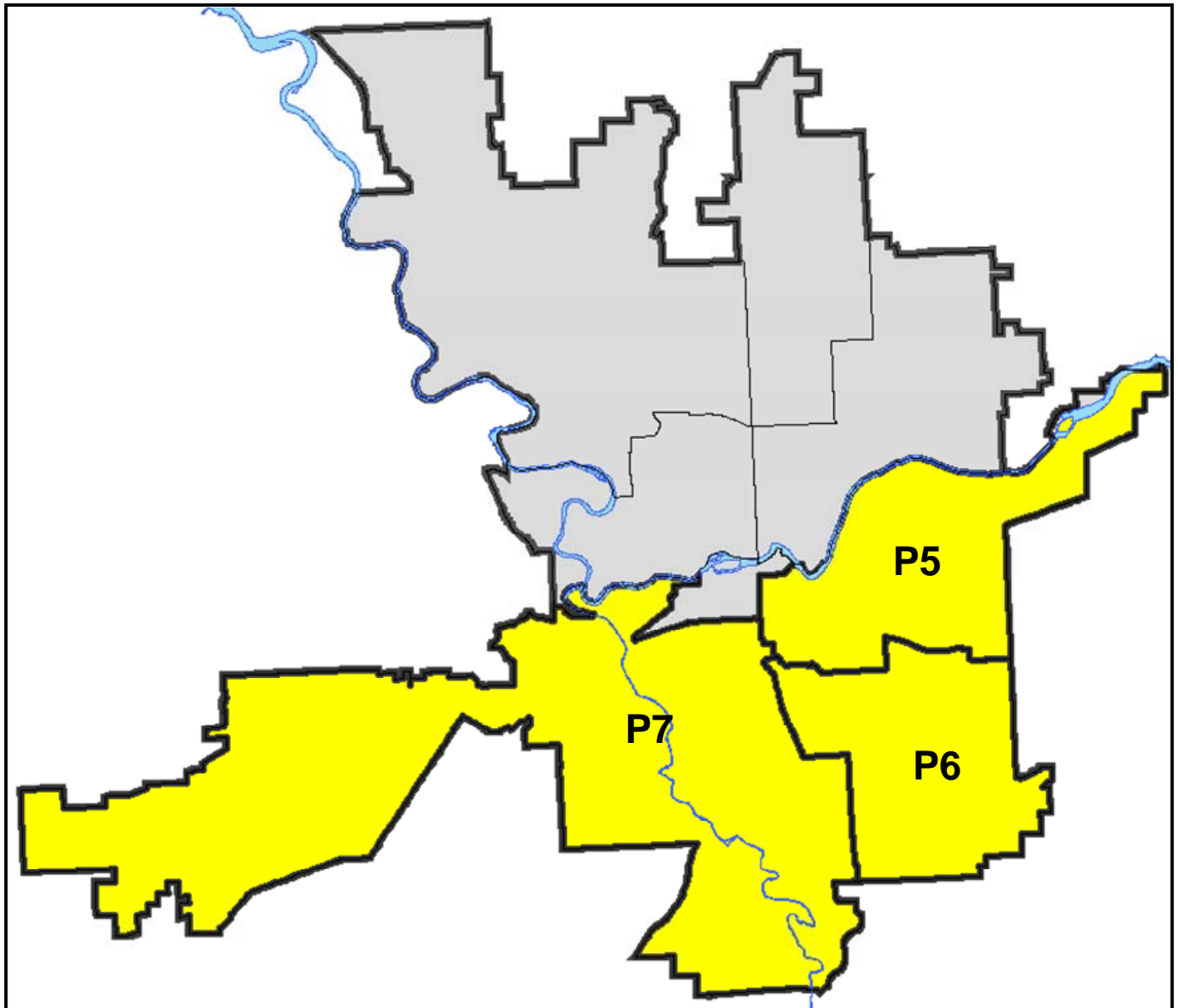
### PSA Commander

**Captain Tracie Meidl**

**South Central District (P5)**

**Southeast District (P6)**

**Southwest District (P7)**



POLICE SUMMARY - Ending: Saturday, June 6, 2020

## ***SOUTH PRECINCT (P5, P6, and P7)***



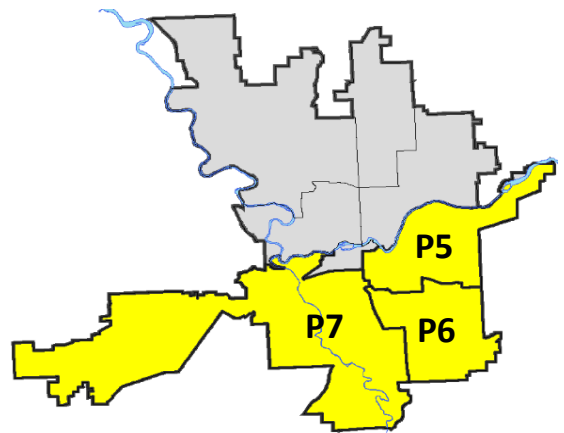
### Preliminary IBR Counts

NIBRS Categories (Part 1 Selected)		7 Day Comparison			28 Day Comparison			YTD Comparison		
		Current	Prior	Percent	Current	Prior	Percent	Current	Prior	Percent
Violent	Criminal Homicide	0	0		0	0		0	2	-100.00%
	Rape	2	1	100.00%	5	3	66.67%	23	26	-11.54%
	Robbery - Commercial	0	0		0	2	-100.00%	7	3	133.33%
	Robbery - Person	2	2	0.00%	7	8	-12.50%	25	30	-16.67%
	Aggravated Assault - Non DV	1	4	-75.00%	10	14	-28.57%	54	69	-21.74%
	Aggravated Assault - DV	1	1	0.00%	7	9	-22.22%	49	47	4.26%
Violent Total:		6	8	-25.00%	29	36	-19.44%	158	177	-10.73%
Property	Burglary - Residential	4	6	-33.33%	23	12	91.67%	128	115	11.30%
	Burglary Garage	5	6	-16.67%	18	25	-28.00%	92	76	21.05%
	Burglary Commercial	2	3	-33.33%	15	23	-34.78%	85	69	23.19%
	Larceny	45	63	-28.57%	205	229	-10.48%	1191	1222	-2.54%
	Vehicle Theft	5	9	-44.44%	25	22	13.64%	172	148	16.22%
	Arson	0	1	-100.00%	3	3	0.00%	12	6	100.00%
Property Total:		61	88	-30.68%	289	314	-7.96%	1680	1636	2.69%
Preliminary Part 1 Crime Totals:		67	96	-30.21%	318	350	-9.14%	1838	1813	1.38%
Current 7 Day Period:		5/31/2020 - 6/6/2020			Prior 7 Day Period:		5/24/2020 - 5/30/2020			
Current 28 Day Period:		5/10/2020 - 6/6/2020			Prior 28 Day Period:		4/12/2020 - 5/9/2020			
Current YTD Day Period:		1/1/2020 - 6/6/2020			Prior YTD Period:		1/1/2019 - 6/6/2019			

Prepared by SPD Crime Analysis Office - Monday, June 8, 2020

**NOTE:** SPD moved from UCR to the NIBRS reporting standard on 10/4/16 following the transition to a new RMS System. [Numbers on CompStat reports prior to this date should not be used as a comparison to those on this report.](#) Additional info on these reporting standards can be found on the FBI website: <https://ucr.fbi.gov/nibrs-overview>

This chart represents Preliminary counts of selected crime categories from Police Case Reports. Full statistical analysis to determine the confidence level of this data has not been performed. The % change columns on the preliminary counts differ from the percentage change on the NIBRS crime report, sometimes significantly. The CompStat report is designed for operational use and includes only selected NIBRS categories and coding less complex than full NIBRS rules. Official statistics for these and other NIBRS categories can be found on WASPC & FBI websites once available.



POLICE SUMMARY - Ending: Saturday, June 6, 2020



## SE - South Central District (P5)

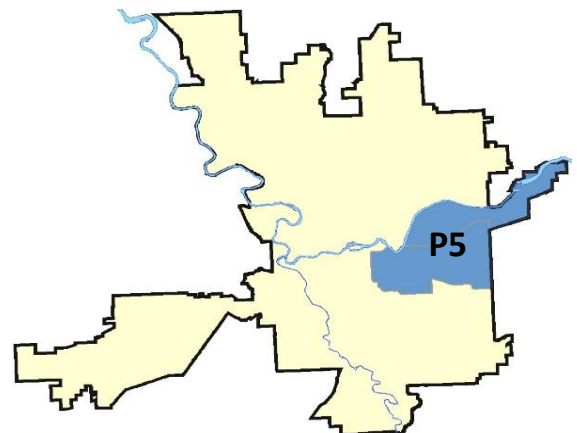
### Preliminary IBR Counts

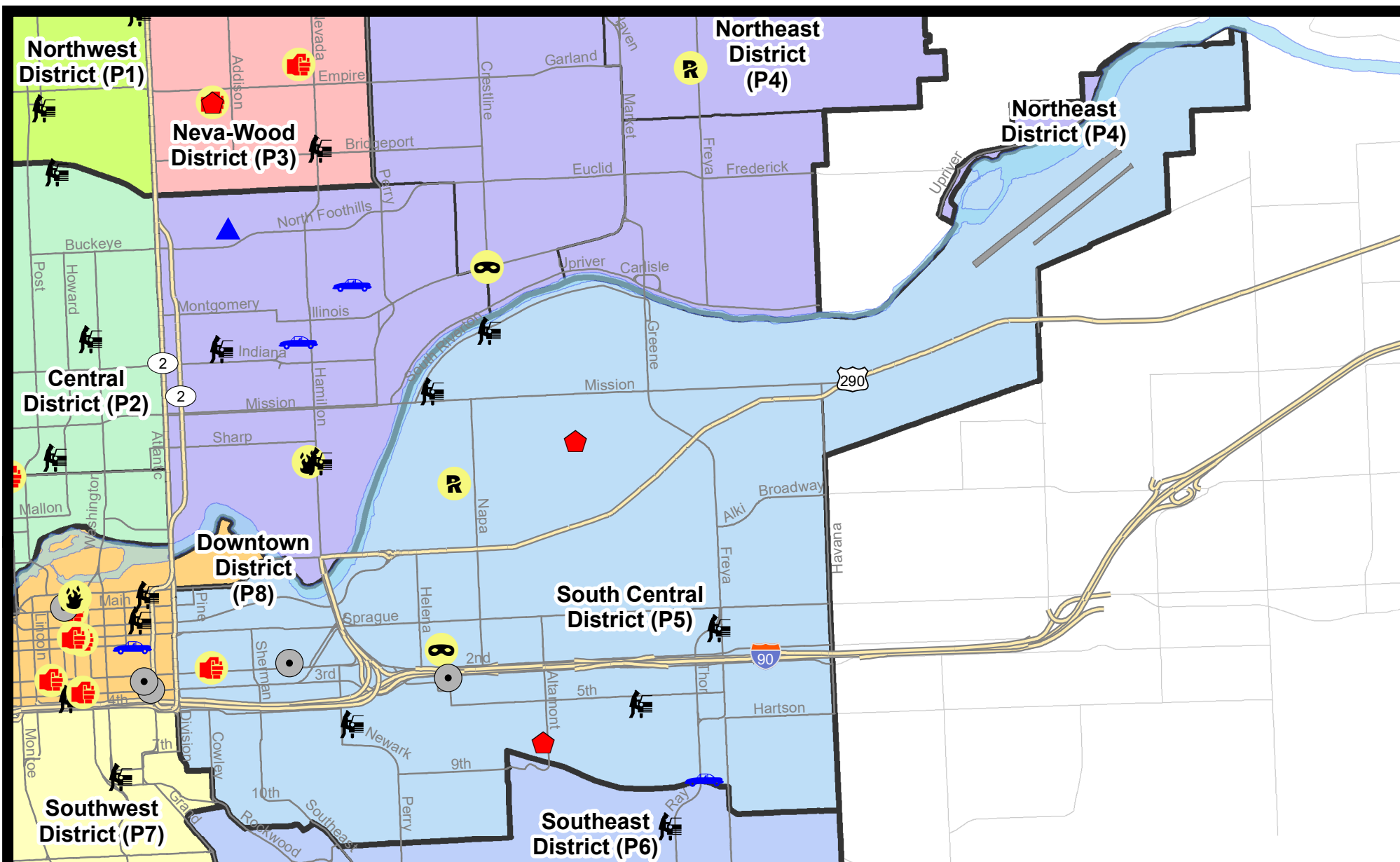
NIBRS Categories (Part 1 Selected)		7 Day Comparison			28 Day Comparison			YTD Comparison		
		Current	Prior	Percent	Current	Prior	Percent	Current	Prior	Percent
Violent	Criminal Homicide	0	0		0	0		0	2	-100.00%
	Rape	1	0		2	2	0.00%	7	9	-22.22%
	Robbery - Commercial	0	0		0	0		1	2	-50.00%
	Robbery - Person	1	1	0.00%	4	3	33.33%	10	16	-37.50%
	Aggravated Assault - Non DV	1	1	0.00%	5	6	-16.67%	31	34	-8.82%
	Aggravated Assault - DV	0	0		3	5	-40.00%	22	21	4.76%
Violent Total:		3	2	50.00%	14	16	-12.50%	71	84	-15.48%
Property	Burglary - Residential	2	2	0.00%	6	3	100.00%	44	30	46.67%
	Burglary Garage	0	2	-100.00%	3	1	200.00%	13	14	-7.14%
	Burglary Commercial	2	2	0.00%	8	12	-33.33%	41	39	5.13%
	Larceny	16	22	-27.27%	64	68	-5.88%	413	456	-9.43%
	Vehicle Theft	1	3	-66.67%	8	11	-27.27%	72	67	7.46%
	Arson	0	0		0	1	-100.00%	5	4	25.00%
Property Total:		21	31	-32.26%	89	96	-7.29%	588	610	-3.61%
Preliminary Part 1 Crime Totals:		24	33	-27.27%	103	112	-8.04%	659	694	-5.04%
Current 7 Day Period:		5/31/2020 - 6/6/2020			Prior 7 Day Period:		5/24/2020 - 5/30/2020			
Current 28 Day Period:		5/10/2020 - 6/6/2020			Prior 28 Day Period:		4/12/2020 - 5/9/2020			
Current YTD Day Period:		1/1/2020 - 6/6/2020			Prior YTD Period:		1/1/2019 - 6/6/2019			

Prepared by SPD Crime Analysis Office - Monday, June 8, 2020

**NOTE:** SPD moved from UCR to the NIBRS reporting standard on 10/4/16 following the transition to a new RMS System. [Numbers on CompStat reports prior to this date should not be used as a comparison to those on this report.](#) Additional info on these reporting standards can be found on the FBI website: <https://ucr.fbi.gov/nibrs-overview>

This chart represents Preliminary counts of selected crime categories from Police Case Reports. Full statistical analysis to determine the confidence level of this data has not been performed. The % change columns on the preliminary counts differ from the percentage change on the NIBRS crime report, sometimes significantly. The CompStat report is designed for operational use and includes only selected NIBRS categories and coding less complex than full NIBRS rules. Official statistics for these and other NIBRS categories can be found on WASPC & FBI websites once available.





**City of Spokane**

### Selected Crime Types

**2020-05-31 to 2020-06-06**

Prepared By:  
Crime Analysis Unit  
Spokane Police Department

#### Legend

##### NIBRS Events



Criminal Homicide



Rape



Robbery Commercial



Robbery Person



Aggravated Assault



Burglary Residential



Burglary Garage



Burglary Commercial



Vehicle Prowling



Vehicle Theft



Arson

Cases Represent LERMS Crime Codes

Points may indicate multiple events

Note: Veh Prowl is only Larceny category displayed



For Additional Information on Incidents  
pertaining to an Area, Trend, or Pattern  
Contact Information Analysis

0 0.2 0.4 0.6 0.8 1 Miles



**THIS IS NOT A LEGAL DOCUMENT:**  
The information shown on this map is compiled  
from various sources and is subject to constant  
revision. Information shown on this map should  
not be used to determine the location of facilities  
in relationship to property lines, section lines,  
streets, etc.

Sunday - Saturday

5/31/2020 TO 6/6/2020

SE - South Central District (P5)



<u>A/C</u>	<u>Offense Statute</u>	<u>Address</u>	<u>Reported Date</u>	<u>Dist</u>
<b><u>SPC5EC</u></b>				
C	ASSAULT 3D WEAPON OR NEGLIGENT INJURY	200 E 2ND AVE	6/2/2020	P8
A	BURGLARY 2D COMMERCIAL	700 E 2ND AVE	6/2/2020	P6
C	BURGLARY 2D COMMERCIAL	1700 E 3RD AVE	6/5/2020	P6
A	BURGLARY 2D FENCED AREA	400 N MADEIRA ST	6/1/2020	P5
C	BURGLARY 2D FENCED AREA	1500 E RIVERSIDE AVE	6/1/2020	P5
C	MAIL THEFT	1400 E SPRAGUE AVE	6/3/2020	P5
C	MAIL THEFT	3900 E 8TH AVE	6/5/2020	P5
C	RESIDENTIAL BURGLARY	2300 E 7TH AVE	5/31/2020	P6
C	ROBBERY 1D PERSON	1700 E PACIFIC AVE	6/1/2020	P5
C	THEFT 2D FROM BUILDING	200 E 2ND AVE	6/1/2020	P5
C	THEFT 2D FROM BUILDING	600 S RAY ST	6/4/2020	P6
C	THEFT 3D ALL OTHER	700 S FREYA ST	6/1/2020	P5
A	THEFT 3D FROM MOTOR VEHICLE	600 S RICHARD ALLEN CT	5/31/2020	P6
C	THEFT 3D FROM MOTOR VEHICLE	500 S FISKE ST	6/1/2020	P5
C	THEFT 3D FROM MOTOR VEHICLE	100 S FREYA ST	6/4/2020	P5
C	THEFT 3D VEHICLE PARTS AND ACCESSORIES	3200 E SPRAGUE AVE	6/1/2020	P5
C	THEFT OF MOTOR VEHICLE	3400 E 11TH AVE	5/31/2020	P1
<b><u>SPC5GP</u></b>				
C	BURGLARY 1D FROM RESIDENCE	2600 E BOONE AVE	6/1/2020	P6
C	RAPE 2D		6/2/2020	P6
C	THEFT 2D FROM BUILDING	5600 E UNION AVE	6/1/2020	P5
C	THEFT 2D FROM BUILDING	5600 E UNION AVE	6/1/2020	P5
C	THEFT 2D FROM MOTOR VEHICLE	1600 E SOUTH RIVERTON AVE	6/5/2020	P5
C	THEFT 3D FROM BUILDING	2200 E BOONE AVE	5/31/2020	P4
C	THEFT 3D FROM MOTOR VEHICLE	2000 E SOUTH RIVERTON AVE	6/4/2020	P5



POLICE SUMMARY - Ending: Saturday, June 6, 2020



## SE - Southeast District (P6)

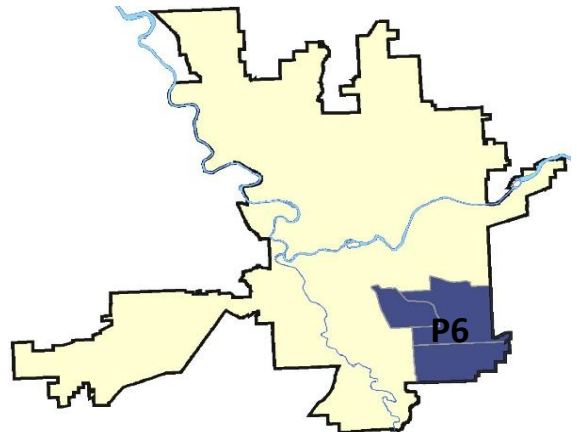
### Preliminary IBR Counts

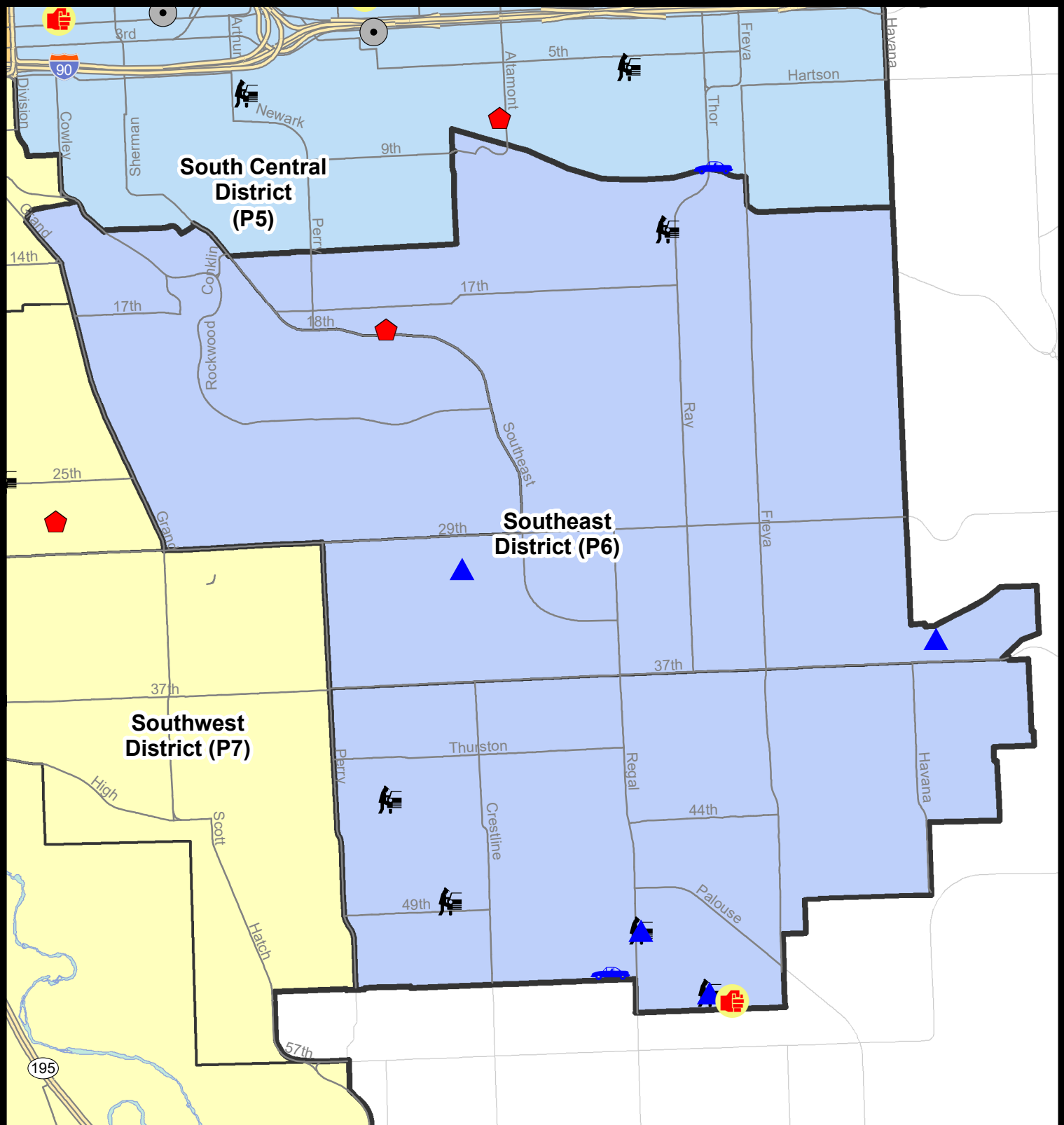
NIBRS Categories (Part 1 Selected)		7 Day Comparison			28 Day Comparison			YTD Comparison		
		Current	Prior	Percent	Current	Prior	Percent	Current	Prior	Percent
Violent	Criminal Homicide	0	0		0	0		0	0	
	Rape	0	1	-100.00%	1	0		3	5	-40.00%
	Robbery - Commercial	0	0		0	2	-100.00%	4	1	300.00%
	Robbery - Person	0	0		0	1	-100.00%	4	6	-33.33%
	Aggravated Assault - Non DV	0	0		1	3	-66.67%	6	8	-25.00%
	Aggravated Assault - DV	1	0		1	1	0.00%	12	9	33.33%
Violent Total:		1	1	0.00%	3	7	-57.14%	29	29	0.00%
Property	Burglary - Residential	1	1	0.00%	5	4	25.00%	33	24	37.50%
	Burglary Garage	5	1	400.00%	8	14	-42.86%	45	26	73.08%
	Burglary Commercial	0	0		2	5	-60.00%	11	5	120.00%
	Larceny	9	9	0.00%	38	42	-9.52%	253	252	0.40%
	Vehicle Theft	1	2	-50.00%	8	4	100.00%	31	34	-8.82%
	Arson	0	0		1	1	0.00%	2	1	100.00%
Property Total:		16	13	23.08%	62	70	-11.43%	375	342	9.65%
Preliminary Part 1 Crime Totals:		17	14	21.43%	65	77	-15.58%	404	371	8.89%
Current 7 Day Period:		5/31/2020 - 6/6/2020			Prior 7 Day Period:		5/24/2020 - 5/30/2020			
Current 28 Day Period:		5/10/2020 - 6/6/2020			Prior 28 Day Period:		4/12/2020 - 5/9/2020			
Current YTD Day Period:		1/1/2020 - 6/6/2020			Prior YTD Period:		1/1/2019 - 6/6/2019			

Prepared by SPD Crime Analysis Office - Monday, June 8, 2020

**NOTE:** SPD moved from UCR to the NIBRS reporting standard on 10/4/16 following the transition to a new RMS System. [Numbers on CompStat reports prior to this date should not be used as a comparison to those on this report.](#) Additional info on these reporting standards can be found on the FBI website: <https://ucr.fbi.gov/nibrs-overview>

This chart represents Preliminary counts of selected crime categories from Police Case Reports. Full statistical analysis to determine the confidence level of this data has not been performed. The % change columns on the preliminary counts differ from the percentage change on the NIBRS crime report, sometimes significantly. The CompStat report is designed for operational use and includes only selected NIBRS categories and coding less complex than full NIBRS rules. Official statistics for these and other NIBRS categories can be found on WASPC & FBI websites once available.





**City of Spokane**  
**Southeast District (P6)**  
**Selected Crime Codes**  
**2020-05-31 to 2020-06-06**  
 Prepared By:  
**Crime Analysis Unit**  
**Spokane Police Department**

**Legend**

<b>NIBRS Events</b>	Robbery Person	Burglary Commercial
Criminal Homicide	Aggravated Assault	Vehicle Prowling
Rape	Burglary Residential	Vehicle Theft
Robbery Commercial	Burglary Garage	Arson

*Cases Represent LERMS Crime Codes  
 Points may indicate multiple events  
 Note: Veh Prowl is only Larceny displayed*

*For Additional Information on Incidents pertaining to an Area, Trend, or Pattern Contact Information Analysis*

0 0.15 0.3 0.6 Miles

**Geographic Information System**

**SPokane Police Department**

THIS IS NOT A LEGAL DOCUMENT:  
 The information shown on this map is compiled from various sources and is subject to constant revision. Information shown on this map should not be used to determine the location of facilities in relationship to property lines, section lines, streets, etc.

Sunday - Saturday

SE - Southeast District (P6)

5/31/2020 TO 6/6/2020



<u>A/C</u>	<u>Offense Statute</u>	<u>Address</u>	<u>Reported Date</u>	<u>Dist</u>
<b><u>SPC6LH</u></b>				
C	BURGLARY 2D GARAGE	3500 S MORRILL DR	6/4/2020	P6
C	BURGLARY 2D GARAGE	2100 E 30TH AVE	6/6/2020	P6
C	RESIDENTIAL BURGLARY	1700 E 18TH AVE	5/31/2020	P5
C	THEFT 1D FROM MOTOR VEHICLE	3100 E 14TH AVE	5/31/2020	P6
C	THEFT OF A FIREARM FROM BUILDING	3500 S MORRILL DR	6/4/2020	P6
<b><u>SPC6SG</u></b>				
C	ASSAULT 2D	3300 E 55TH AVE	6/5/2020	P6
C	BURGLARY 2D GARAGE	5000 S REGAL ST	5/31/2020	P6
C	BURGLARY 2D GARAGE	3300 E 55TH AVE	6/4/2020	P6
C	BURGLARY 2D GARAGE	3300 E 55TH AVE	6/4/2020	P6
C	THEFT 2D ALL OTHER	3800 S ALDER DR	6/6/2020	P6
C	THEFT 3D ALL OTHER	4800 S PALOUSE HWY	6/2/2020	P6
C	THEFT 3D FROM MOTOR VEHICLE	4800 S NAPA ST	6/1/2020	P6
A	THEFT 3D FROM MOTOR VEHICLE	4200 S MADELIA ST	6/1/2020	P6
C	THEFT 3D FROM MOTOR VEHICLE	3300 E 55TH AVE	6/4/2020	P6
C	THEFT 3D FROM MOTOR VEHICLE	5000 S REGAL ST	6/6/2020	P6
C	THEFT 3D VEHICLE PARTS AND ACCESSORIES	3300 E 55TH AVE	6/4/2020	P6
C	THEFT OF MOTOR VEHICLE	2700 E 53RD AVE	6/6/2020	P5

POLICE SUMMARY - Ending: Saturday, June 6, 2020



## SW - Southwest District (P7)

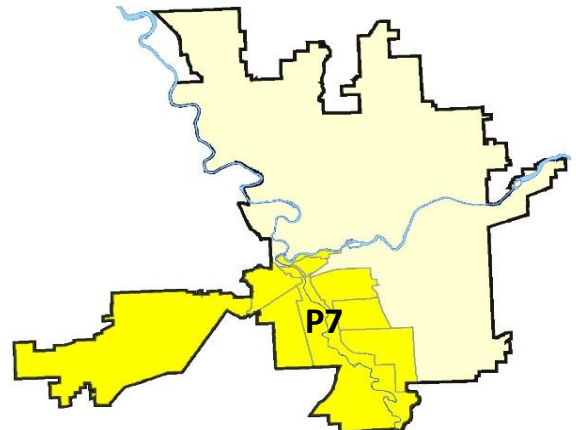
### Preliminary IBR Counts

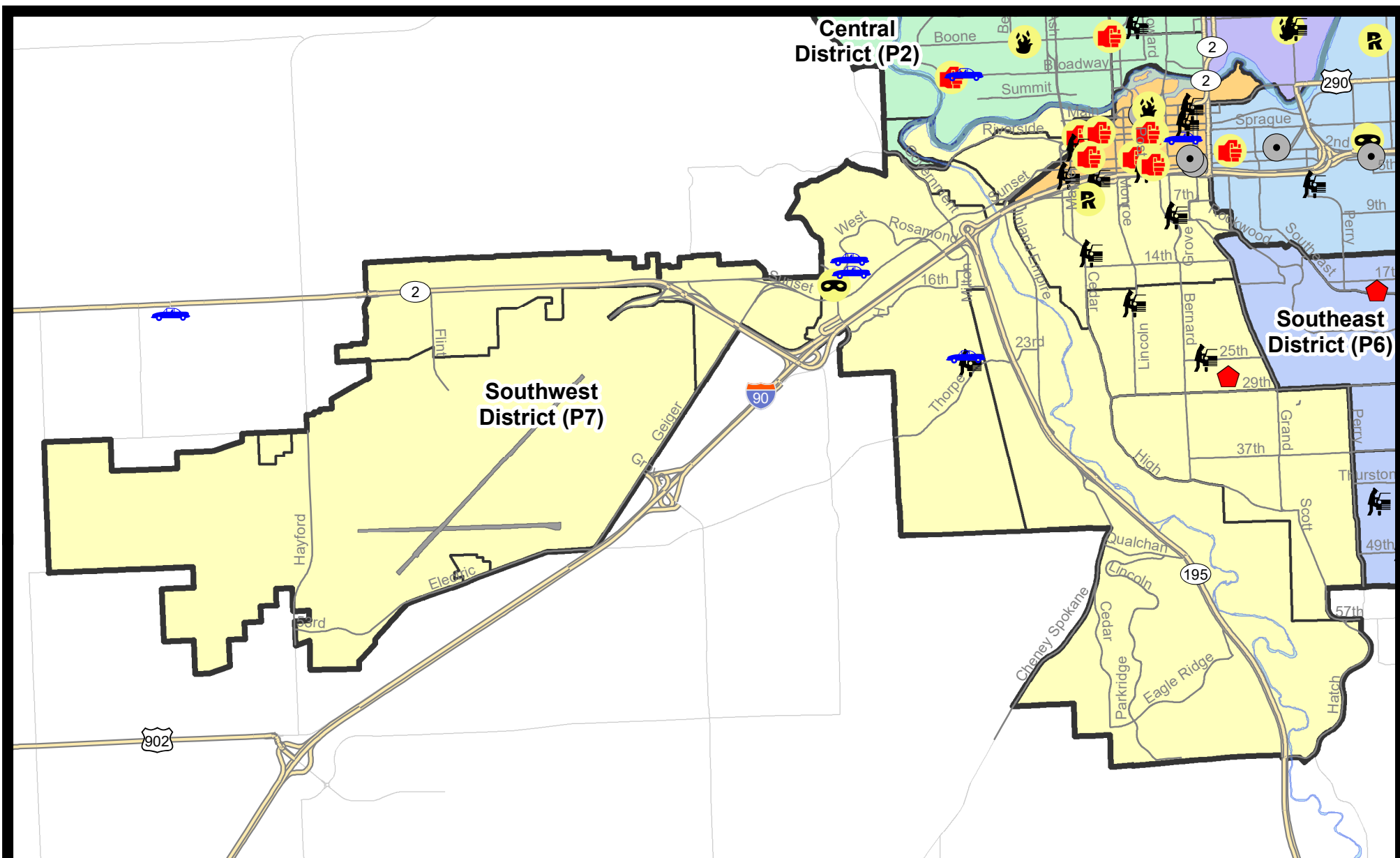
NIBRS Categories (Part 1 Selected)		7 Day Comparison			28 Day Comparison			YTD Comparison		
		Current	Prior	Percent	Current	Prior	Percent	Current	Prior	Percent
Violent	Criminal Homicide	0	0		0	0		0	0	
	Rape	1	0		2	1	100.00%	13	12	8.33%
	Robbery - Commercial	0	0		0	0		2	0	
	Robbery - Person	1	1	0.00%	3	4	-25.00%	11	8	37.50%
	Aggravated Assault - Non DV	0	3	-100.00%	4	5	-20.00%	17	27	-37.04%
	Aggravated Assault - DV	0	1	-100.00%	3	3	0.00%	15	17	-11.76%
Violent Total:		2	5	-60.00%	12	13	-7.69%	58	64	-9.38%
Property	Burglary - Residential	1	3	-66.67%	12	5	140.00%	51	61	-16.39%
	Burglary Garage	0	3	-100.00%	7	10	-30.00%	34	36	-5.56%
	Burglary Commercial	0	1	-100.00%	5	6	-16.67%	33	25	32.00%
	Larceny	20	32	-37.50%	103	119	-13.45%	525	514	2.14%
	Vehicle Theft	3	4	-25.00%	9	7	28.57%	69	47	46.81%
	Arson	0	1	-100.00%	2	1	100.00%	5	1	400.00%
Property Total:		24	44	-45.45%	138	148	-6.76%	717	684	4.82%
Preliminary Part 1 Crime Totals:		26	49	-46.94%	150	161	-6.83%	775	748	3.61%
Current 7 Day Period:		5/31/2020 - 6/6/2020			Prior 7 Day Period:		5/24/2020 - 5/30/2020			
Current 28 Day Period:		5/10/2020 - 6/6/2020			Prior 28 Day Period:		4/12/2020 - 5/9/2020			
Current YTD Day Period:		1/1/2020 - 6/6/2020			Prior YTD Period:		1/1/2019 - 6/6/2019			

Prepared by SPD Crime Analysis Office - Monday, June 8, 2020

**NOTE:** SPD moved from UCR to the NIBRS reporting standard on 10/4/16 following the transition to a new RMS System. [Numbers on CompStat reports prior to this date should not be used as a comparison to those on this report.](#) Additional info on these reporting standards can be found on the FBI website: <https://ucr.fbi.gov/nibrs-overview>

This chart represents Preliminary counts of selected crime categories from Police Case Reports. Full statistical analysis to determine the confidence level of this data has not been performed. The % change columns on the preliminary counts differ from the percentage change on the NIBRS crime report, sometimes significantly. The CompStat report is designed for operational use and includes only selected NIBRS categories and coding less complex than full NIBRS rules. Official statistics for these and other NIBRS categories can be found on WASPC & FBI websites once available.






**City of Spokane**  
**Southwest District (P7)**  
**Selected**  
**Crime Types**  
**2020-05-31 to 2020-06-06**

Prepared By:  
**Crime Analysis Unit**  
**Spokane Police Department**

**Legend**

**NIBRS Events**



Cases Represent LERMS Crime Codes  
 Points may indicate multiple events  
 Note: Veh Prowl is only Larceny category displayed



For Additional Information on Incidents  
 pertaining to an Area, Trend, or Pattern  
 Contact Information Analysis

0 0.2 0.4 0.6 0.8 1 1.2 1.4 1.6 Miles



**THIS IS NOT A LEGAL DOCUMENT:**  
 The information shown on this map is compiled  
 from various sources and is subject to constant  
 revision. Information shown on this map should  
 not be used to determine the location of facilities  
 in relationship to property lines, section lines,  
 streets, etc.



Sunday - Saturday

SE - Southwest District (P7)

5/31/2020 TO 6/6/2020



<u>A/C</u>	<u>Offense Statute</u>	<u>Address</u>	<u>Reported Date</u>	<u>Dist</u>
<b><u>SPD7CH</u></b>				
C	RAPE 2D		6/6/2020	P7
C	THEFT 2D FROM MOTOR VEHICLE	1200 S ADAMS ST	6/2/2020	P6
C	THEFT 3D ALL OTHER	1500 W 7TH AVE	6/2/2020	P7
C	THEFT 3D FROM BUILDING	800 W 5TH AVE	6/6/2020	P7
C	THEFT 3D FROM MOTOR VEHICLE	300 W 8TH AVE	6/1/2020	P7
A	THEFT 3D FROM MOTOR VEHICLE	W 4TH AVE / S JEFFERSON ST	6/2/2020	P7
C	THEFT 3D SHOPLIFTING	600 S WASHINGTON ST	6/2/2020	P7
C	THEFT 3D SHOPLIFTING	1500 W 10TH AVE	6/5/2020	P7
C	THEFT 3D VEHICLE PARTS AND ACCESSORIES	1500 W 6TH AVE	6/1/2020	P7
C	THEFT 3D VEHICLE PARTS AND ACCESSORIES	1900 W 7TH AVE	6/5/2020	P7
	THEFT-2D (All Other Thefts)	100 W 8TH AVE	6/3/2020	P7
<b><u>SPD7CS</u></b>				
C	THEFT 3D ALL OTHER	3400 S GRAND BLVD	6/6/2020	P7
<b><u>SPD7GT</u></b>				
C	THEFT 2D FROM MOTOR VEHICLE	2600 W WESTWOOD LN	6/4/2020	P7
C	THEFT OF MOTOR VEHICLE	2400 S CANYON WOODS LN	5/31/2020	P7
<b><u>SPD7LC</u></b>				
C	THEFT 3D ALL OTHER	2100 W 12TH AVE	6/6/2020	P3
<b><u>SPD7MC</u></b>				
A	RESIDENTIAL BURGLARY	0 E 27TH AVE	6/6/2020	P7
C	THEFT 3D FROM MOTOR VEHICLE	0 W 25TH AVE	6/3/2020	P7
C	THEFT 3D FROM MOTOR VEHICLE	1800 S LINCOLN ST	6/4/2020	P5
<b><u>SPD7WH</u></b>				
C	MAIL THEFT	1100 S WESTCLIFF PL	6/3/2020	P7
C	ROBBERY 1D PERSON	1500 S RUSTLE ST	6/3/2020	P7
C	THEFT 2D ALL OTHER	1100 S WESTCLIFF PL	6/5/2020	P7
C	THEFT 2D ALL OTHER	1500 S RUSTLE ST	6/5/2020	P7
C	THEFT 3D FROM BUILDING	2800 W 7TH AVE	6/1/2020	P7
C	THEFT OF MOTOR VEHICLE	1100 S WESTCLIFF PL	6/5/2020	P7
C	THEFT OF MOTOR VEHICLE	1300 S WESTCLIFF PL	6/5/2020	P6
<b><u>SPD7WP</u></b>				
C	THEFT 3D FROM BUILDING	5300 W SUNSET HWY	6/5/2020	P7



# SPOKANE POLICE DEPARTMENT

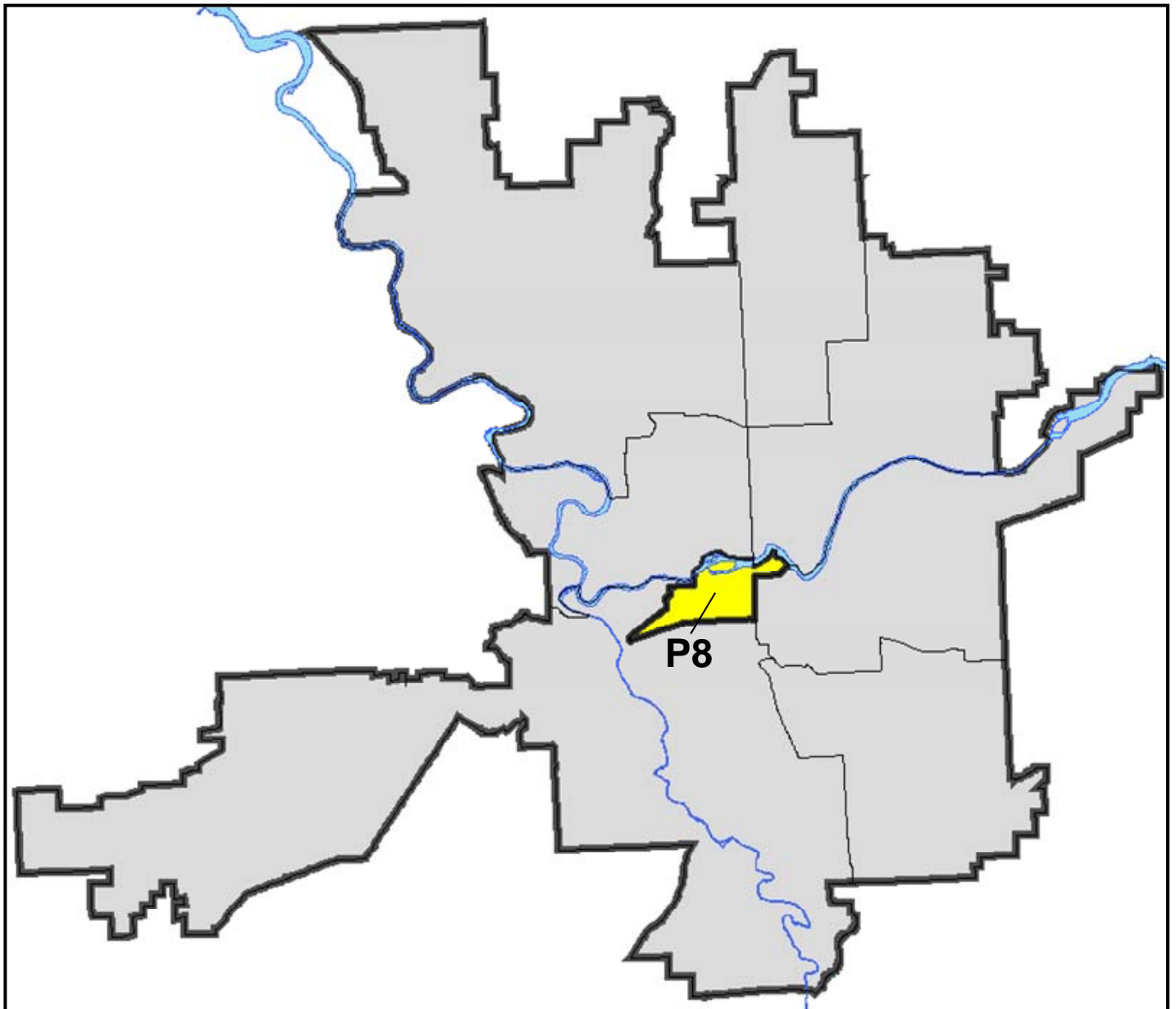
## DOWNTOWN

## Police Service Area



PSA Commander

Captain David Singley



POLICE SUMMARY - Ending: Saturday, June 6, 2020

## ***DOWNTOWN PRECINCT (P8)***



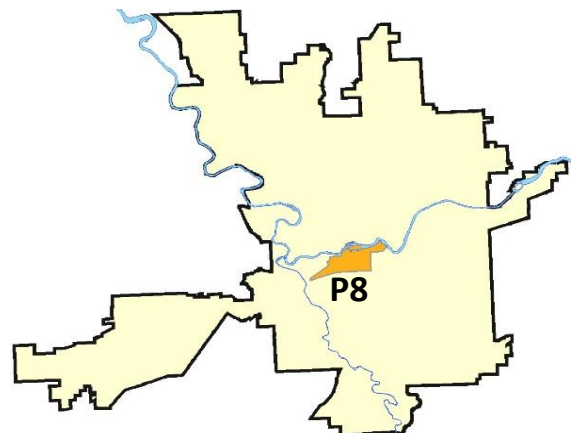
### Preliminary IBR Counts


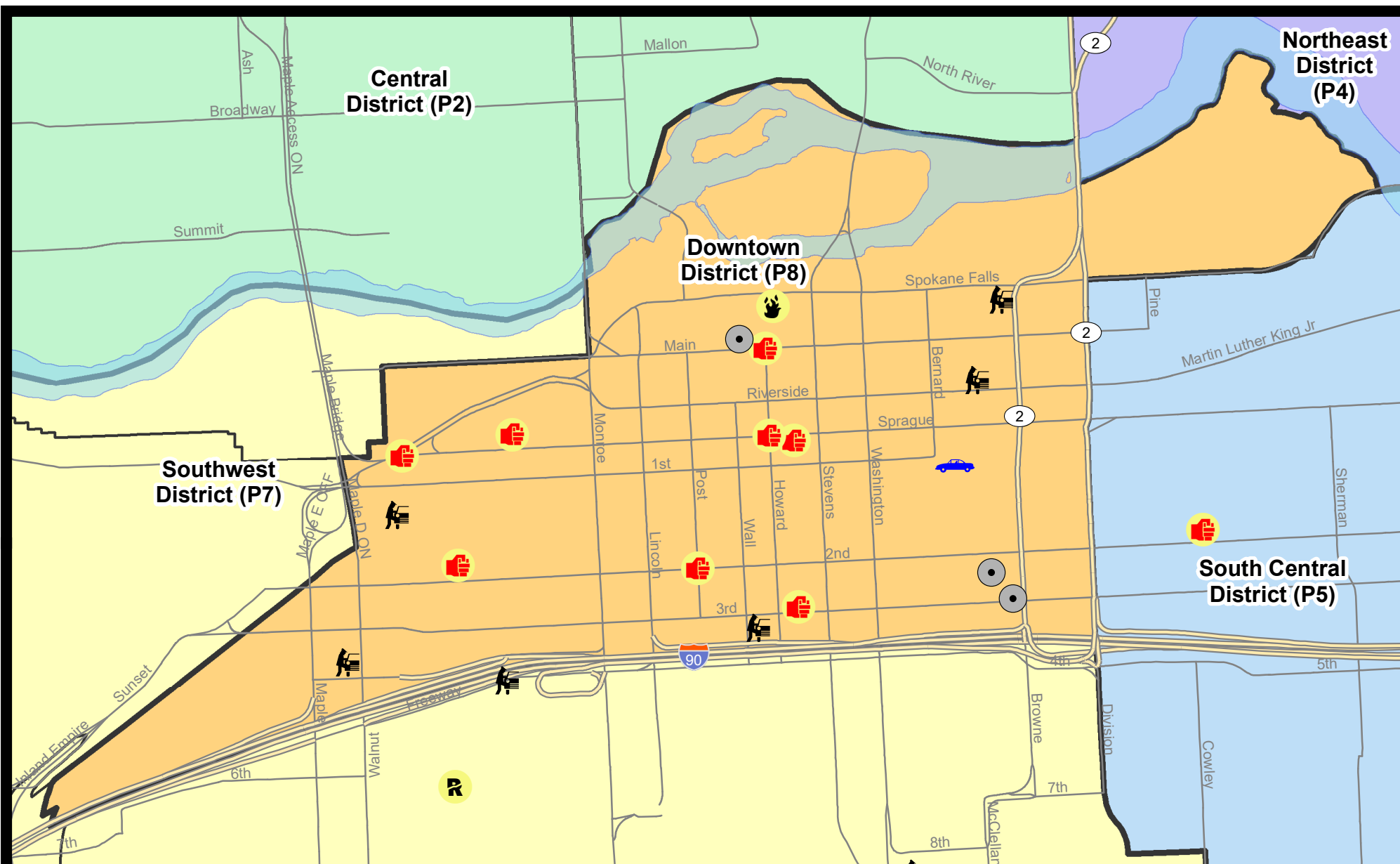
NIBRS Categories (Part 1 Selected)		7 Day Comparison			28 Day Comparison			YTD Comparison		
		Current	Prior	Percent	Current	Prior	Percent	Current	Prior	Percent
Violent	Criminal Homicide	0	0		1	0		2	0	
	Rape	0	0		0	2	-100.00%	4	13	-69.23%
	Robbery - Commercial	0	0		0	1	-100.00%	3	1	200.00%
	Robbery - Person	0	1	-100.00%	5	5	0.00%	18	15	20.00%
	Aggravated Assault - Non DV	5	4	25.00%	12	4	200.00%	36	44	-18.18%
	Aggravated Assault - DV	3	0		4	2	100.00%	12	6	100.00%
Violent Total:		8	5	60.00%	22	14	57.14%	75	79	-5.06%
Property	Burglary - Residential	0	2	-100.00%	4	1	300.00%	8	8	0.00%
	Burglary Garage	0	0		0	0		0	0	
	Burglary Commercial	3	0		5	7	-28.57%	48	29	65.52%
	Larceny	14	4	250.00%	54	49	10.20%	330	403	-18.11%
	Vehicle Theft	1	1	0.00%	5	5	0.00%	30	26	15.38%
	Arson	1	0		1	0		4	4	0.00%
Property Total:		19	7	171.43%	69	62	11.29%	420	470	-10.64%
Preliminary Part 1 Crime Totals:		27	12	125.00%	91	76	19.74%	495	549	-9.84%
Current 7 Day Period:		5/31/2020 - 6/6/2020			Prior 7 Day Period:		5/24/2020 - 5/30/2020			
Current 28 Day Period:		5/10/2020 - 6/6/2020			Prior 28 Day Period:		4/12/2020 - 5/9/2020			
Current YTD Day Period:		1/1/2020 - 6/6/2020			Prior YTD Period:		1/1/2019 - 6/6/2019			

Prepared by SPD Crime Analysis Office - Monday, June 8, 2020

**NOTE:** SPD moved from UCR to the NIBRS reporting standard on 10/4/16 following the transition to a new RMS System. [Numbers on CompStat reports prior to this date should not be used as a comparison to those on this report.](#) Additional info on these reporting standards can be found on the FBI website: <https://ucr.fbi.gov/nibrs-overview>

This chart represents Preliminary counts of selected crime categories from Police Case Reports. Full statistical analysis to determine the confidence level of this data has not been performed. The % change columns on the preliminary counts differ from the percentage change on the NIBRS crime report, sometimes significantly. The CompStat report is designed for operational use and includes only selected NIBRS categories and coding less complex than full NIBRS rules. Official statistics for these and other NIBRS categories can be found on WASPC & FBI websites once available.





**City of Spokane**  
**Downtown District (P8)**  
**Selected**  
**Crime Types**  
**2020-05-31 to 2020-06-06**

Prepared By:  
**Crime Analysis Unit**  
**Spokane Police Department**

**Legend**

**NIBRS Events**



Criminal Homicide



Rape



Robbery Commercial



Robbery Person



Aggravated Assault



Burglary Residential



Burglary Garage



Burglary Commercial



Vehicle Prowling



Vehicle Theft



Arson

Cases Represent LERMS Crime Codes  
 Points may indicate multiple events  
 Note: Veh Prowl is only Larceny category displayed



For Additional Information on Incidents  
 pertaining to an Area, Trend, or Pattern  
 Contact Information Analysis

0 0.2 Miles



**THIS IS NOT A LEGAL DOCUMENT:**  
 The information shown on this map is compiled  
 from various sources and is subject to constant  
 revision. Information shown on this map should  
 not be used to determine the location of facilities  
 in relationship to property lines, section lines,  
 streets, etc.



Sunday - Saturday

5/31/2020 TO 6/6/2020

SW - Downtown District (P8)



<u>A/C</u>	<u>Offense Statute</u>	<u>Address</u>	<u>Reported Date</u>	<u>Dist</u>
<b><u>SPD8RS</u></b>				
C	ARSON 1D	200 N HOWARD ST	6/5/2020	P7
C	ASSAULT 2D	500 W SPRAGUE AVE	6/3/2020	P8
C	ASSAULT 2D	N HOWARD ST / W SPRAGUE AVE	6/6/2020	P8
C	ASSAULT 3D WEAPON OR NEGLIGENT INJURY	500 W 3RD AVE	5/31/2020	P8
C	ASSAULT 3D WEAPON OR NEGLIGENT INJURY	W MAIN AVE / N HOWARD ST	6/3/2020	P8
C	ASSAULT 4D WEAPON	100 S ADAMS ST	6/2/2020	P8
C	ASSAULT 4D WEAPON	1100 W SPRAGUE AVE	6/5/2020	P8
C	ASSAULT 4D WEAPON AND PRIOR DV CONVICTIONS	W SPRAGUE AVE / S CEDAR ST	6/4/2020	P8
C	BURGLARY 1D COMMERCIAL	100 W 3RD AVE	6/5/2020	P8
C	BURGLARY 2D COMMERCIAL	600 W MAIN AVE	6/1/2020	P8
C	BURGLARY 2D COMMERCIAL	100 W 3RD AVE	6/6/2020	P8
C	HARASSMENT FELONY WEAPON INVOLVED	W 2ND AVE / S POST ST	6/4/2020	P8
C	THEFT 1D FROM BUILDING	600 W MAIN AVE	6/1/2020	P8
C	THEFT 2D FROM BUILDING	100 S STATE ST	5/31/2020	P8
C	THEFT 2D FROM BUILDING	1000 W RAILROAD ALLEY AVE	6/1/2020	P8
C	THEFT 2D FROM MOTOR VEHICLE	200 W RIVERSIDE AVE	6/6/2020	P8
C	THEFT 3D ALL OTHER	200 N DIVISION ST	6/1/2020	P8
C	THEFT 3D ALL OTHER	0 W PACIFIC AVE	6/2/2020	P8
C	THEFT 3D ALL OTHER	200 N HOWARD ST	6/5/2020	P8
C	THEFT 3D CITY SHOPLIFTING	200 N HOWARD ST	6/2/2020	P8
C	THEFT 3D FROM MOTOR VEHICLE	1500 W 4TH AVE	6/4/2020	P8
C	THEFT 3D FROM MOTOR VEHICLE	100 S CEDAR ST	6/5/2020	P8
C	THEFT 3D FROM MOTOR VEHICLE	200 W SPOKANE FALLS BLVD	6/6/2020	P8
C	THEFT 3D FROM MOTOR VEHICLE	600 W 3RD AVE	6/6/2020	P8
C	THEFT 3D SHOPLIFTING	500 W SPRAGUE AVE	6/5/2020	P8
C	THEFT OF MOTOR VEHICLE	200 W 1ST AVE	6/1/2020	P8
C	THEFT-3D (All Other Thefts)	500 W SPRAGUE AVE	6/2/2020	P8

POLICE SUMMARY - Ending: Saturday, June 6, 2020



## Other Jurisdiction or Unk District

### Preliminary IBR Counts

NIBRS Categories (Part 1 Selected)		7 Day Comparison			28 Day Comparison			YTD Comparison		
		Current	Prior	Percent	Current	Prior	Percent	Current	Prior	Percent
Violent	Criminal Homicide	0	0		0	0		0	0	
	Rape	0	0		0	0		0	5	-100.00%
	Robbery - Commercial	0	0		0	0		1	0	
	Robbery - Person	0	0		0	0		0	0	
	Aggravated Assault - Non DV	0	0		0	1	-100.00%	3	3	0.00%
	Aggravated Assault - DV	0	0		0	0		2	2	0.00%
Violent Total:		0	0		0	1	-100.00%	6	10	-40.00%
Property	Burglary - Residential	0	0		0	0		0	1	-100.00%
	Burglary Garage	0	0		0	0		0	0	
	Burglary Commercial	0	0		0	0		0	1	-100.00%
	Larceny	1	1	0.00%	5	2	150.00%	14	8	75.00%
	Vehicle Theft	1	1	0.00%	2	0		3	3	0.00%
	Arson	0	0		0	0		1	0	
Property Total:		2	2	0.00%	7	2	250.00%	18	13	38.46%
Preliminary Part 1 Crime Totals:		2	2	0.00%	7	3	133.33%	24	23	4.35%
Current 7 Day Period:		5/31/2020 - 6/6/2020			Prior 7 Day Period:		5/24/2020 - 5/30/2020			
Current 28 Day Period:		5/10/2020 - 6/6/2020			Prior 28 Day Period:		4/12/2020 - 5/9/2020			
Current YTD Day Period:		1/1/2020 - 6/6/2020			Prior YTD Period:		1/1/2019 - 6/6/2019			

Prepared by SPD Crime Analysis Office - Monday, June 8, 2020

**NOTE:** SPD moved from UCR to the NIBRS reporting standard on 10/4/16 following the transition to a new RMS System. [Numbers on CompStat reports prior to this date should not be used as a comparison to those on this report.](#) Additional info on these reporting standards can be found on the FBI website: <https://ucr.fbi.gov/nibrs-overview>

This chart represents Preliminary counts of selected crime categories from Police Case Reports. Full statistical analysis to determine the confidence level of this data has not been performed. The % change columns on the preliminary counts differ from the percentage change on the NIBRS crime report, sometimes significantly. The CompStat report is designed for operational use and includes only selected NIBRS categories and coding less complex than full NIBRS rules. Official statistics for these and other NIBRS categories can be found on WASPC & FBI websites once available.

Sunday - Saturday

5/31/2020 TO 6/6/2020

Other Jurisdiction/Unk District



**A/C** **Offense Statute**

**Address**

**Reported Date**

**Dist**

**Airway Height**

C THEFT 2D FROM BUILDING  
C THEFT OF MOTOR VEHICLE

1500 S RUSSELL ST  
1500 S RUSSELL ST

6/4/2020  
6/4/2020

P7  
P7