

# SPOKANE POLICE DEPARTMENT

## PRELIMINARY CITYWIDE **IBR** CRIME REPORT



### Preliminary IBR Counts

CHIEF OF POLICE

Craig Meidl

Period Ending: Saturday, May 9, 2020

NIBRS Categories (Part 1 Selected)		7 Day Comparison			28 Day Comparison			YTD Comparison		
		Current	Prior	Percent	Current	Prior	Percent	Current	Prior	Percent
<b>Violent</b>	Criminal Homicide	0	0		0	1	-100.00%	3	2	50.00%
	Rape	5	8	-37.50%	17	9	88.89%	59	98	-39.80%
	Robbery - Commercial	1	0		4	4	0.00%	30	30	0.00%
	Robbery - Person	0	8	-100.00%	19	14	35.71%	75	65	15.38%
	Aggravated Assault - Non DV	16	9	77.78%	42	31	35.48%	150	191	-21.47%
	Aggravated Assault - DV	5	8	-37.50%	26	19	36.84%	112	112	0.00%
<b>Violent Total:</b>		27	33	-18.18%	108	78	38.46%	429	498	-13.86%
<b>Property</b>	Burglary - Residential	9	7	28.57%	41	82	-50.00%	289	290	-0.34%
	Burglary Garage	14	11	27.27%	46	54	-14.81%	190	193	-1.55%
	Burglary Commercial	11	9	22.22%	45	47	-4.26%	190	148	28.38%
	Larceny	151	168	-10.12%	636	650	-2.15%	3230	3531	-8.52%
	Vehicle Theft	17	22	-22.73%	91	74	22.97%	467	455	2.64%
	Arson	3	3	0.00%	9	4	125.00%	26	15	73.33%
<b>Property Total:</b>		205	220	-6.82%	868	911	-4.72%	4392	4632	-5.18%
<b>Preliminary Part 1 Crime Totals:</b>		232	253	-8.30%	976	989	-1.31%	4821	5130	-6.02%
<b>Current 7 Day Period:</b>		5/3/2020 - 5/9/2020			<b>Prior 7 Day Period:</b>		4/26/2020 - 5/2/2020			
<b>Current 28 Day Period:</b>		4/12/2020 - 5/9/2020			<b>Prior 28 Day Period:</b>		3/15/2020 - 4/11/2020			
<b>Current YTD Day Period:</b>		1/1/2020 - 5/9/2020			<b>Prior YTD Period:</b>		1/1/2019 - 5/9/2019			

Prepared by SPD Crime Analysis Office - Monday, May 11, 2020

**NOTE:** SPD moved from UCR to the NIBRS reporting standard on 10/4/16 following the transition to a new RMS System. [Numbers on CompStat reports prior to this date should not be used as a comparison to those on this report.](#) Additional info on these reporting standards can be found on the FBI website: <https://ucr.fbi.gov/nibrs-overview>

This chart represents Preliminary counts of selected crime categories from Police Case Reports. Full statistical analysis to determine the confidence level of this data has not been performed. The % change columns on the preliminary counts differ from the percentage change on the NIBRS crime report, sometimes significantly. The CompStat report is designed for operational use and includes only selected NIBRS categories and coding less complex than full NIBRS rules. Official statistics for these and other NIBRS categories can be found on WASPC & FBI websites once available.



# SPOKANE POLICE DEPARTMENT



## NORTH Police Service Area

### PSA Commander

**Captain Mark Griffiths**

**Northwest District (P1)**

**Central District (P2)**

**Neva-Wood District (P3)**

**Northeast District (P4)**



POLICE SUMMARY - Ending: Saturday, May 9, 2020

## ***NORTH PRECINCT (P1, P2, P3, and P4)***



### Preliminary IBR Counts

NIBRS Categories (Part 1 Selected)		7 Day Comparison			28 Day Comparison			YTD Comparison		
		Current	Prior	Percent	Current	Prior	Percent	Current	Prior	Percent
<b>Violent</b>	Criminal Homicide	0	0		0	0		2	0	
	Rape	4	6	-33.33%	12	6	100.00%	37	61	-39.34%
	Robbery - Commercial	0	0		1	3	-66.67%	19	26	-26.92%
	Robbery - Person	0	3	-100.00%	6	6	0.00%	44	29	51.72%
	Aggravated Assault - Non DV	7	6	16.67%	23	18	27.78%	79	100	-21.00%
	Aggravated Assault - DV	2	5	-60.00%	15	11	36.36%	60	69	-13.04%
<b>Violent Total:</b>		13	20	-35.00%	57	44	29.55%	241	285	-15.44%
<b>Property</b>	Burglary - Residential	3	6	-50.00%	28	60	-53.33%	180	191	-5.76%
	Burglary Garage	8	5	60.00%	21	34	-38.24%	116	133	-12.78%
	Burglary Commercial	4	2	100.00%	16	23	-30.43%	78	69	13.04%
	Larceny	92	92	0.00%	357	400	-10.75%	1959	2259	-13.28%
	Vehicle Theft	14	17	-17.65%	64	50	28.00%	294	317	-7.26%
	Arson	1	3	-66.67%	6	3	100.00%	13	8	62.50%
<b>Property Total:</b>		122	125	-2.40%	492	570	-13.68%	2640	2977	-11.32%
<b>Preliminary Part 1 Crime Totals:</b>		135	145	-6.90%	549	614	-10.59%	2881	3262	-11.68%
<b>Current 7 Day Period:</b>		5/3/2020 - 5/9/2020			<b>Prior 7 Day Period:</b>		4/26/2020 - 5/2/2020			
<b>Current 28 Day Period:</b>		4/12/2020 - 5/9/2020			<b>Prior 28 Day Period:</b>		3/15/2020 - 4/11/2020			
<b>Current YTD Day Period:</b>		1/1/2020 - 5/9/2020			<b>Prior YTD Period:</b>		1/1/2019 - 5/9/2019			

Prepared by SPD Crime Analysis Office - Monday, May 11, 2020

**NOTE:** SPD moved from UCR to the NIBRS reporting standard on 10/4/16 following the transition to a new RMS System. [Numbers on CompStat reports prior to this date should not be used as a comparison to those on this report.](#) Additional info on these reporting standards can be found on the FBI website: <https://ucr.fbi.gov/nibrs-overview>

This chart represents Preliminary counts of selected crime categories from Police Case Reports. Full statistical analysis to determine the confidence level of this data has not been performed. The % change columns on the preliminary counts differ from the percentage change on the NIBRS crime report, sometimes significantly. The CompStat report is designed for operational use and includes only selected NIBRS categories and coding less complex than full NIBRS rules. Official statistics for these and other NIBRS categories can be found on WASPC & FBI websites once available.



POLICE SUMMARY - Ending: Saturday, May 9, 2020

## NW - Northwest District (P1)



### Preliminary IBR Counts

NIBRS Categories (Part 1 Selected)		7 Day Comparison			28 Day Comparison			YTD Comparison		
		Current	Prior	Percent	Current	Prior	Percent	Current	Prior	Percent
<b>Violent</b>	Criminal Homicide	0	0		0	0		0	0	
	Rape	1	0		3	2	50.00%	10	13	-23.08%
	Robbery - Commercial	0	0		1	0		1	3	-66.67%
	Robbery - Person	0	0		1	1	0.00%	6	4	50.00%
	Aggravated Assault - Non DV	0	1	-100.00%	3	0		11	10	10.00%
	Aggravated Assault - DV	0	2	-100.00%	3	4	-25.00%	16	20	-20.00%
<b>Violent Total:</b>		1	3	-66.67%	11	7	57.14%	44	50	-12.00%
<b>Property</b>	Burglary - Residential	0	1	-100.00%	6	12	-50.00%	37	46	-19.57%
	Burglary Garage	3	1	200.00%	6	7	-14.29%	40	42	-4.76%
	Burglary Commercial	1	0		3	6	-50.00%	14	11	27.27%
	Larceny	19	29	-34.48%	92	84	9.52%	389	394	-1.27%
	Vehicle Theft	0	2	-100.00%	12	11	9.09%	43	52	-17.31%
	Arson	0	0		2	0		5	2	150.00%
<b>Property Total:</b>		23	33	-30.30%	121	120	0.83%	528	547	-3.47%
<b>Preliminary Part 1 Crime Totals:</b>		24	36	-33.33%	132	127	3.94%	572	597	-4.19%
<b>Current 7 Day Period:</b>		5/3/2020 - 5/9/2020			<b>Prior 7 Day Period:</b>		4/26/2020 - 5/2/2020			
<b>Current 28 Day Period:</b>		4/12/2020 - 5/9/2020			<b>Prior 28 Day Period:</b>		3/15/2020 - 4/11/2020			
<b>Current YTD Day Period:</b>		1/1/2020 - 5/9/2020			<b>Prior YTD Period:</b>		1/1/2019 - 5/9/2019			

Prepared by SPD Crime Analysis Office - Monday, May 11, 2020

**NOTE:** SPD moved from UCR to the NIBRS reporting standard on 10/4/16 following the transition to a new RMS System. [Numbers on CompStat reports prior to this date should not be used as a comparison to those on this report.](#) Additional info on these reporting standards can be found on the FBI website: <https://ucr.fbi.gov/nibrs-overview>

This chart represents Preliminary counts of selected crime categories from Police Case Reports. Full statistical analysis to determine the confidence level of this data has not been performed. The % change columns on the preliminary counts differ from the percentage change on the NIBRS crime report, sometimes significantly. The CompStat report is designed for operational use and includes only selected NIBRS categories and coding less complex than full NIBRS rules. Official statistics for these and other NIBRS categories can be found on WASPC & FBI websites once available.







Sunday - Saturday

5/3/2020 TO 5/9/2020

NW - Northwest District (P1)



<u>A/C</u>	<u>Offense Statute</u>	<u>Address</u>	<u>Reported Date</u>	<u>Dist</u>
<b><u>SPA1BS</u></b>				
C	THEFT 3D ALL OTHER	3200 W ROSEWOOD AVE	5/6/2020	P1
<b><u>SPA1IT</u></b>				
C	THEFT 2D FROM MOTOR VEHICLE	9600 N SEMINOLE DR	5/4/2020	P1
<b><u>SPA1NH</u></b>				
C	BURGLARY 2D GARAGE	6200 N STEVENS ST	5/7/2020	P1
C	THEFT 3D ALL OTHER	4300 N CEDAR ST	5/3/2020	P1
C	THEFT 3D FROM BUILDING	600 W GARLAND AVE	5/6/2020	P1
C	THEFT 3D FROM BUILDING	600 W GARLAND AVE	5/8/2020	P2
C	THEFT 3D FROM MOTOR VEHICLE	4300 N STEVENS ST	5/3/2020	P1
C	THEFT 3D FROM MOTOR VEHICLE	600 W PROVIDENCE AVE	5/4/2020	P1
<b><u>SPA1NW</u></b>				
C	BURGLARY 2D COMMERCIAL	4400 W WELLESLEY AVE	5/7/2020	P1
C	BURGLARY 2D GARAGE	4000 W SANSON AVE	5/6/2020	P1
A	BURGLARY 2D GARAGE	2500 W PROVIDENCE AVE	5/7/2020	P1
C	RAPE 2D		5/7/2020	P1
C	THEFT 2D FROM BUILDING	4400 W WELLESLEY AVE	5/7/2020	P1
C	THEFT 2D FROM BUILDING	2600 W HEROY AVE	5/7/2020	P1
C	THEFT 2D FROM MOTOR VEHICLE	3600 W HOFFMAN AVE	5/4/2020	P1
C	THEFT 2D FROM MOTOR VEHICLE	2500 W FRANCIS AVE	5/5/2020	P1
C	THEFT 2D FROM MOTOR VEHICLE	3100 W EUCLID AVE	5/5/2020	P1
C	THEFT 2D FROM MOTOR VEHICLE	2400 W WELLESLEY AVE	5/5/2020	P1
C	THEFT 3D ALL OTHER	2300 W WELLESLEY AVE	5/9/2020	P1
C	THEFT 3D CITY SHOPLIFTING	2300 W WELLESLEY AVE	5/6/2020	P1
C	THEFT 3D FROM MOTOR VEHICLE	4600 N ASSEMBLY ST	5/4/2020	P1
A	THEFT 3D FROM MOTOR VEHICLE	2800 W CLEVELAND AVE	5/7/2020	P1
C	THEFT 3D FROM MOTOR VEHICLE	2200 W EUCLID AVE	5/8/2020	P1
C	THEFT 3D VEHICLE PARTS AND ACCESSORIES	2300 W WELLESLEY AVE	5/4/2020	P1

POLICE SUMMARY - Ending: Saturday, May 9, 2020



## NW - North Central District (P2)

### Preliminary IBR Counts

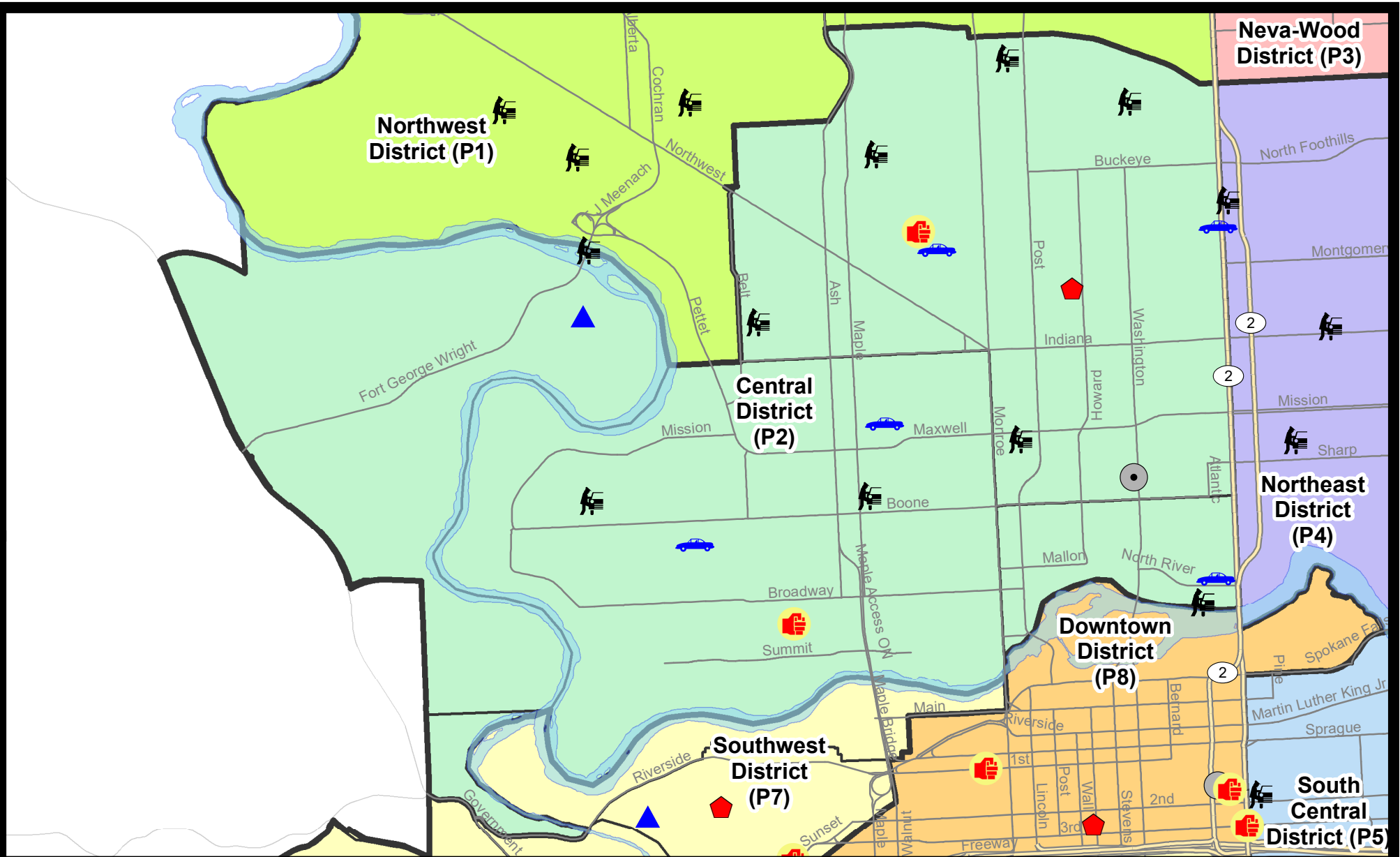
NIBRS Categories (Part 1 Selected)		7 Day Comparison			28 Day Comparison			YTD Comparison		
		Current	Prior	Percent	Current	Prior	Percent	Current	Prior	Percent
<b>Violent</b>	Criminal Homicide	0	0		0	0		0	0	
	Rape	0	4	-100.00%	4	3	33.33%	11	19	-42.11%
	Robbery - Commercial	0	0		0	1	-100.00%	2	4	-50.00%
	Robbery - Person	0	1	-100.00%	1	2	-50.00%	13	8	62.50%
	Aggravated Assault - Non DV	2	1	100.00%	4	5	-20.00%	14	28	-50.00%
	Aggravated Assault - DV	0	2	-100.00%	3	5	-40.00%	16	18	-11.11%
<b>Violent Total:</b>		2	8	-75.00%	12	16	-25.00%	56	77	-27.27%
<b>Property</b>	Burglary - Residential	1	2	-50.00%	7	17	-58.82%	51	51	0.00%
	Burglary Garage	1	2	-50.00%	3	3	0.00%	17	27	-37.04%
	Burglary Commercial	1	1	0.00%	3	5	-40.00%	11	20	-45.00%
	Larceny	20	18	11.11%	67	83	-19.28%	398	478	-16.74%
	Vehicle Theft	5	5	0.00%	20	15	33.33%	86	56	53.57%
	Arson	0	1	-100.00%	1	1	0.00%	3	1	200.00%
<b>Property Total:</b>		28	29	-3.45%	101	124	-18.55%	566	633	-10.58%
<b>Preliminary Part 1 Crime Totals:</b>		30	37	-18.92%	113	140	-19.29%	622	710	-12.39%
<b>Current 7 Day Period:</b>		5/3/2020 - 5/9/2020			<b>Prior 7 Day Period:</b>		4/26/2020 - 5/2/2020			
<b>Current 28 Day Period:</b>		4/12/2020 - 5/9/2020			<b>Prior 28 Day Period:</b>		3/15/2020 - 4/11/2020			
<b>Current YTD Day Period:</b>		1/1/2020 - 5/9/2020			<b>Prior YTD Period:</b>		1/1/2019 - 5/9/2019			

Prepared by SPD Crime Analysis Office - Monday, May 11, 2020

**NOTE:** SPD moved from UCR to the NIBRS reporting standard on 10/4/16 following the transition to a new RMS System. [Numbers on CompStat reports prior to this date should not be used as a comparison to those on this report.](#) Additional info on these reporting standards can be found on the FBI website: <https://ucr.fbi.gov/nibrs-overview>

This chart represents Preliminary counts of selected crime categories from Police Case Reports. Full statistical analysis to determine the confidence level of this data has not been performed. The % change columns on the preliminary counts differ from the percentage change on the NIBRS crime report, sometimes significantly. The CompStat report is designed for operational use and includes only selected NIBRS categories and coding less complex than full NIBRS rules. Official statistics for these and other NIBRS categories can be found on WASPC & FBI websites once available.

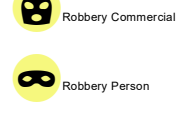




**City of Spokane**  
**Central District (P2)**  
**Selected**  
**Crime Types**  
**2020-05-03 to 2020-05-09**  
 Prepared By:  
 Crime Analysis Unit  
 Spokane Police Department

**Legend**

**NIBRS Events**



Cases Represent LERMS Crime Codes  
 Points may indicate multiple events  
 Note: Veh Prowl is only Larceny category displayed



For Additional Information on Incidents  
 pertaining to an Area, Trend, or Pattern  
 Contact Information Analysis

0 0.2 0.4 0.6 Miles



**THIS IS NOT A LEGAL DOCUMENT:**  
 The information shown on this map is compiled  
 from various sources and is subject to constant  
 revision. Information shown on this map should  
 not be used to determine the location of facilities  
 in relationship to property lines, section lines,  
 streets, etc.



Sunday - Saturday

NW - Central District (P2)

5/3/2020 TO 5/9/2020



<u>A/C</u>	<u>Offense Statute</u>	<u>Address</u>	<u>Reported Date</u>	<u>Dist</u>
<b><u>SPA2EG</u></b>				
C	ASSAULT 2D	1200 W JACKSON AVE	5/9/2020	P2
C	BURGLARY 2D COMMERCIAL	1200 N WASHINGTON ST	5/6/2020	P1
C	RESIDENTIAL BURGLARY	600 W MANSFIELD AVE	5/8/2020	P2
C	THEFT 1D ALL OTHER	800 W KNOX AVE	5/6/2020	P1
C	THEFT 3D ALL OTHER	1200 W INDIANA AVE	5/5/2020	P2
C	THEFT 3D ALL OTHER	1900 W CLEVELAND AVE	5/8/2020	P2
C	THEFT 3D FROM BUILDING	1600 W NORTHWEST BLVD	5/7/2020	P2
C	THEFT 3D FROM MOTOR VEHICLE	1400 W GRACE AVE	5/3/2020	P1
C	THEFT 3D FROM MOTOR VEHICLE	2000 W KNOX AVE	5/3/2020	P2
A	THEFT 3D FROM MOTOR VEHICLE	1400 N LINCOLN ST	5/5/2020	P2
C	THEFT 3D FROM MOTOR VEHICLE	800 W ALICE AVE	5/6/2020	P2
C	THEFT 3D FROM MOTOR VEHICLE	300 W PARK PL	5/8/2020	P2
C	THEFT 3D SHOPLIFTING	3200 N MONROE ST	5/7/2020	P2
C	THEFT OF MOTOR VEHICLE	1200 W CARLISLE AVE	5/3/2020	P2
C	THEFT OF MOTOR VEHICLE	2400 N DIVISION ST	5/8/2020	P2
<b><u>SPA2RS</u></b>				
C	THEFT 2D FROM MOTOR VEHICLE	200 W NORTH RIVER DR	5/5/2020	P2
A	THEFT 3D FROM MOTOR VEHICLE	200 W NORTH RIVER DR	5/5/2020	P2
C	THEFT OF MOTOR VEHICLE	800 N DIVISION ST	5/6/2020	P2
<b><u>SPA2WC</u></b>				
C	ASSAULT 3D WEAPON OR NEGLIGENT INJURY	1800 W COLLEGE AVE	5/5/2020	P2
C	THEFT 2D ALL OTHER	1600 W GARDNER AVE	5/5/2020	P2
C	THEFT 2D FROM MOTOR VEHICLE	1500 W SHARP AVE	5/7/2020	P2
C	THEFT 3D ALL OTHER	2300 W SHARP AVE	5/9/2020	P2
C	THEFT 3D FROM BUILDING	1200 N OAK ST	5/7/2020	P2
C	THEFT 3D FROM MOTOR VEHICLE	2800 W SHARP AVE	5/6/2020	P2
C	THEFT 3D VEHICLE PARTS AND ACCESSORIES	2200 W DEAN AVE	5/4/2020	P2
C	THEFT 3D VEHICLE PARTS AND ACCESSORIES	2300 W DEAN AVE	5/4/2020	P2
C	THEFT OF MOTOR VEHICLE	1400 W MISSION AVE	5/6/2020	P1
C	THEFT OF MOTOR VEHICLE	2300 W GARDNER AVE	5/7/2020	P1
<b><u>SPA2WH</u></b>				
C	BURGLARY 2D GARAGE	2800 W ELLIOTT DR	5/3/2020	P2
C	THEFT 3D FROM MOTOR VEHICLE	2500 W T J MEENACH DR	5/7/2020	P2

POLICE SUMMARY - Ending: Saturday, May 9, 2020



## NE - Neva-Wood District (P3)

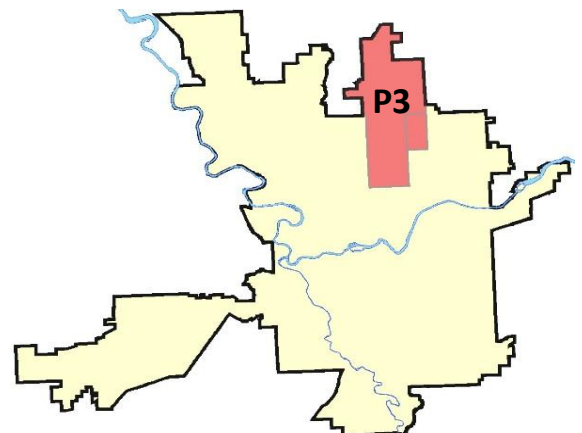
### Preliminary IBR Counts

NIBRS Categories (Part 1 Selected)		7 Day Comparison			28 Day Comparison			YTD Comparison		
		Current	Prior	Percent	Current	Prior	Percent	Current	Prior	Percent
<b>Violent</b>	Criminal Homicide	0	0		0	0		1	0	
	Rape	2	1	100.00%	3	1	200.00%	10	15	-33.33%
	Robbery - Commercial	0	0		0	2	-100.00%	16	11	45.45%
	Robbery - Person	0	1	-100.00%	1	2	-50.00%	12	12	0.00%
	Aggravated Assault - Non DV	3	2	50.00%	7	7	0.00%	22	27	-18.52%
	Aggravated Assault - DV	2	0		8	1	700.00%	18	18	0.00%
<b>Violent Total:</b>		7	4	75.00%	19	13	46.15%	79	83	-4.82%
<b>Property</b>	Burglary - Residential	1	3	-66.67%	8	12	-33.33%	39	51	-23.53%
	Burglary Garage	3	1	200.00%	7	12	-41.67%	31	45	-31.11%
	Burglary Commercial	2	0		5	9	-44.44%	38	20	90.00%
	Larceny	35	21	66.67%	109	148	-26.35%	730	831	-12.15%
	Vehicle Theft	7	8	-12.50%	21	14	50.00%	92	116	-20.69%
	Arson	0	0		0	0		0	4	-100.00%
<b>Property Total:</b>		48	33	45.45%	150	195	-23.08%	930	1067	-12.84%
<b>Preliminary Part 1 Crime Totals:</b>		55	37	48.65%	169	208	-18.75%	1009	1150	-12.26%
<b>Current 7 Day Period:</b>		5/3/2020 - 5/9/2020			<b>Prior 7 Day Period:</b>		4/26/2020 - 5/2/2020			
<b>Current 28 Day Period:</b>		4/12/2020 - 5/9/2020			<b>Prior 28 Day Period:</b>		3/15/2020 - 4/11/2020			
<b>Current YTD Day Period:</b>		1/1/2020 - 5/9/2020			<b>Prior YTD Period:</b>		1/1/2019 - 5/9/2019			

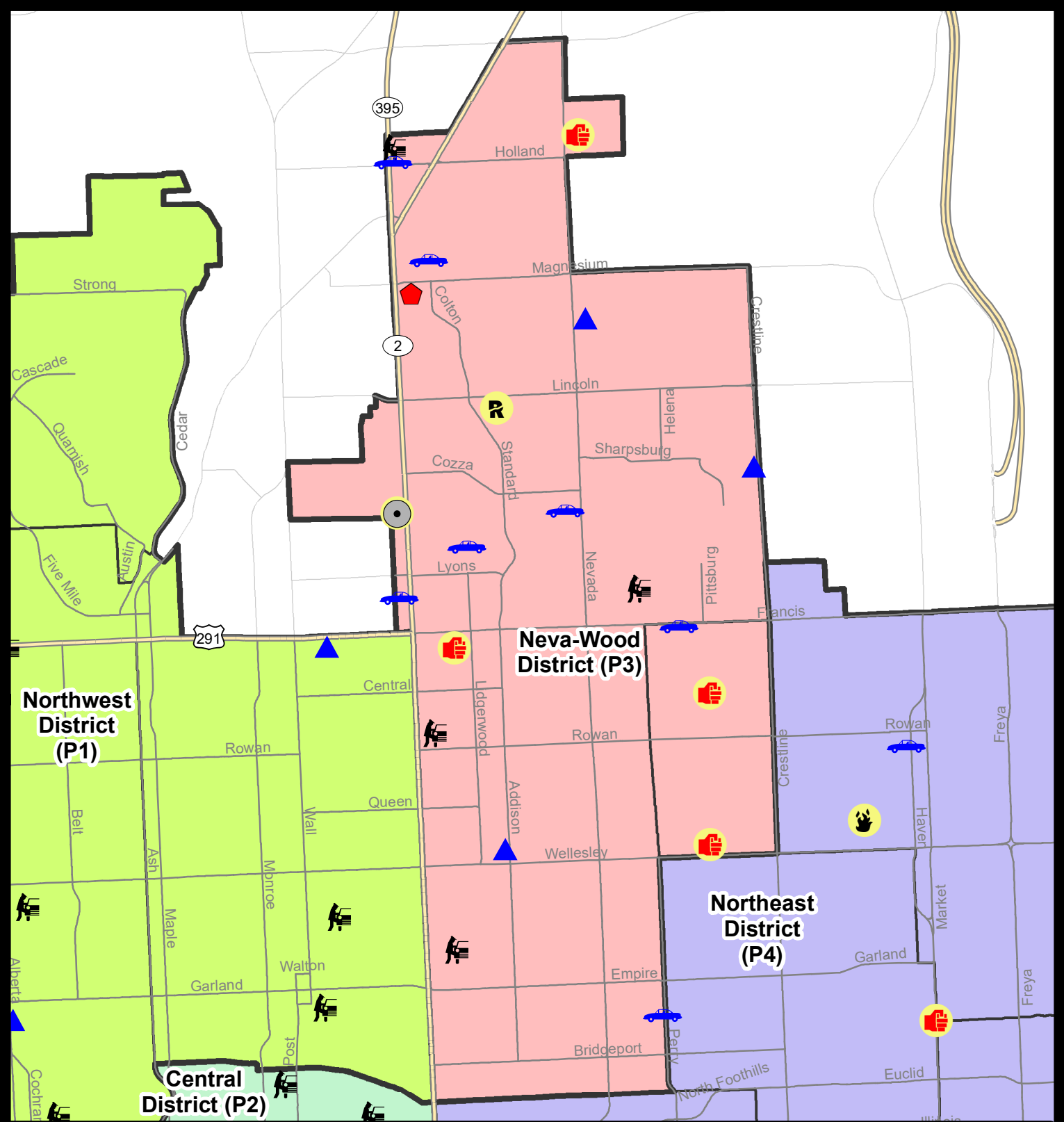
Prepared by SPD Crime Analysis Office - Monday, May 11, 2020

**NOTE:** SPD moved from UCR to the NIBRS reporting standard on 10/4/16 following the transition to a new RMS System. [Numbers on CompStat reports prior to this date should not be used as a comparison to those on this report.](#) Additional info on these reporting standards can be found on the FBI website: <https://ucr.fbi.gov/nibrs-overview>

This chart represents Preliminary counts of selected crime categories from Police Case Reports. Full statistical analysis to determine the confidence level of this data has not been performed. The % change columns on the preliminary counts differ from the percentage change on the NIBRS crime report, sometimes significantly. The CompStat report is designed for operational use and includes only selected NIBRS categories and coding less complex than full NIBRS rules. Official statistics for these and other NIBRS categories can be found on WASPC & FBI websites once available.







**City of Spokane**  
**Neva-Wood District (P3)**  
**Selected Crime Codes**  
**2020-05-03 to 2020-05-09**  
 Prepared By:  
 Crime Analysis Unit  
 Spokane Police Department

**Legend**

**NIBRS Events**



Criminal Homicide



Rape



Robbery Commercial



Robbery Person



Aggravated Assault



Burglary Residential



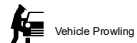
Burglary Commercial



Burglary Garage



Burglary Commercial



Vehicle Prowling



Vehicle Theft



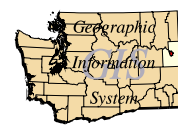
Arson



Cases Represent LERMS Crime Codes  
 Points may indicate multiple events  
 Note: Veh Prowl is only Larceny displayed

For Additional Information on  
 Incidents pertaining to an  
 Area, Trend, or Pattern  
 Contact Information Analysis

0 0.2 0.4 0.8 Miles



**THIS IS NOT A LEGAL DOCUMENT:**  
 The information shown on this map is compiled  
 from various sources and is subject to constant  
 revision. Information shown on this map should  
 not be used to determine the location of facilities  
 in relationship to property lines, section lines,  
 streets, etc.

Sunday - Saturday

5/3/2020 TO 5/9/2020

NE - Neva-Wood District (P3)



<u>A/C</u>	<u>Offense Statute</u>	<u>Address</u>	<u>Reported Date</u>	<u>Dist</u>
<b>SPB3NL</b>				
C	ASSAULT 1D	7100 N DIVISION ST	5/8/2020	P1
C	ASSAULT 1D	6100 N COLTON ST	5/9/2020	P4
C	ASSAULT 4D WEAPON	1100 E WESTVIEW CT	5/3/2020	P3
C	BURGLARY 1D COMMERCIAL	7100 N DIVISION ST	5/5/2020	P1
C	BURGLARY 1D COMMERCIAL	7100 N DIVISION ST	5/8/2020	P1
C	BURGLARY 2D FENCED AREA	7300 N DIVISION ST	5/5/2020	P3
C	BURGLARY 2D GARAGE	7300 N CRESTLINE ST	5/5/2020	P3
C	BURGLARY 2D GARAGE	400 E BROAD AVE	5/7/2020	P3
C	BURGLARY 2D GARAGE	8400 N NEVADA ST	5/8/2020	P3
C	MAIL THEFT	7200 N PITTSBURG ST	5/3/2020	P3
C	MAIL THEFT	1300 E LYONS AVE	5/5/2020	P3
C	MAIL THEFT	200 E LINCOLN RD	5/7/2020	P3
C	MAIL THEFT	8900 N COLTON ST	5/8/2020	P3
C	RAPE 3D		5/3/2020	P3
C	RESIDENTIAL BURGLARY	0 E PINE RIDGE CT	5/7/2020	P3
C	THEFT 2D ALL OTHER	1000 E BRIDGEPORT AVE	5/5/2020	P3
C	THEFT 2D FROM BUILDING	200 E CENTRAL AVE	5/4/2020	P3
C	THEFT 2D FROM BUILDING	200 E CENTRAL AVE	5/5/2020	P3
C	THEFT 2D FROM BUILDING	200 E CENTRAL AVE	5/5/2020	P3
C	THEFT 2D FROM BUILDING	800 E WABASH AVE	5/8/2020	P3
C	THEFT 2D FROM MOTOR VEHICLE	5500 N DIVISION ST	5/7/2020	P3
C	THEFT 2D FROM MOTOR VEHICLE	9600 N DIVISION ST	5/9/2020	P3
C	THEFT 2D SHOPLIFTING	7700 N DIVISION ST	5/7/2020	P3
C	THEFT 2D VEHICLE PARTS AND ACCESSORIES	200 E ST THOMAS MOORE WAY	5/8/2020	P3
C	THEFT 3D ALL OTHER	4200 N DIVISION ST	5/5/2020	P3
C	THEFT 3D ALL OTHER	500 E HOLLAND AVE	5/6/2020	P3
C	THEFT 3D ALL OTHER	N LIDGERWOOD ST / E WEDGEWOOD AVE	5/7/2020	P4
C	THEFT 3D ALL OTHER	9500 N DIVISION ST	5/8/2020	P4
C	THEFT 3D ALL OTHER	300 E WEDGEWOOD AVE	5/8/2020	P3
C	THEFT 3D ALL OTHER	6500 N DIVISION ST	5/8/2020	P3
C	THEFT 3D ALL OTHER	400 E JOSEPH AVE	5/9/2020	P3
C	THEFT 3D CITY SHOPLIFTING	9200 N NEVADA ST	5/5/2020	P4
C	THEFT 3D CITY SHOPLIFTING	9200 N NEVADA ST	5/5/2020	P4
C	THEFT 3D FROM BUILDING	700 E HOLLAND AVE	5/7/2020	P3
C	THEFT 3D FROM BUILDING	7900 N DIVISION ST	5/8/2020	P3
C	THEFT 3D FROM MOTOR VEHICLE	6500 N PERRY ST	5/5/2020	P3
C	THEFT 3D FROM MOTOR VEHICLE	100 E LACROSSE AVE	5/8/2020	P3
C	THEFT 3D SHOPLIFTING	9600 N DIVISION ST	5/6/2020	P3

For protection of victim privacy, the entire address on sexual assault crimes has been redacted.

<b>A/C</b>	<b>Offense Statute</b>	<b>Address</b>	<b>Reported Date</b>	<b>Dist</b>
C	THEFT 3D SHOPLIFTING	9100 N NEWPORT HWY	5/6/2020	P3
C	THEFT 3D SHOPLIFTING	9100 N NEWPORT HWY	5/6/2020	P3
C	THEFT 3D SHOPLIFTING	5800 N DIVISION ST	5/7/2020	P2
C	THEFT 3D VEHICLE PARTS AND ACCESSORIES	8800 N HILL N DALE ST	5/4/2020	P3
C	THEFT 3D VEHICLE PARTS AND ACCESSORIES	6500 N PERRY ST	5/5/2020	P3
C	THEFT 3D VEHICLE PARTS AND ACCESSORIES	1000 E COZZA DR	5/6/2020	P3
C	THEFT OF MOTOR VEHICLE	0 W HOUSTON AVE	5/3/2020	P4
C	THEFT OF MOTOR VEHICLE	900 E SITKA AVE	5/5/2020	P4
C	THEFT OF MOTOR VEHICLE	8800 N COLTON ST	5/5/2020	P4
C	THEFT OF MOTOR VEHICLE	1300 E GORDON AVE	5/6/2020	P2
C	THEFT OF MOTOR VEHICLE	N LIDGERWOOD ST / E WEDGEWOOD AVE	5/7/2020	P4
C	THEFT OF MOTOR VEHICLE	9500 N DIVISION ST	5/8/2020	P4

### **SPB3WH**

C	ASSAULT 2D	1600 E BROAD AVE	5/3/2020	P4
C	ASSAULT OF A CHILD 2D	1700 E COLUMBIA AVE	5/3/2020	P3
C	RAPE OF A CHILD 1D ORAL/ANAL OR SAME SEX		5/3/2020	P3
C	THEFT 3D ALL OTHER	5000 N MAGNOLIA ST	5/4/2020	P3
C	THEFT OF MOTOR VEHICLE	1600 E FRANCIS AVE	5/3/2020	P4

POLICE SUMMARY - Ending: Saturday, May 9, 2020



## NE - Northeast District (P4)

### Preliminary IBR Counts

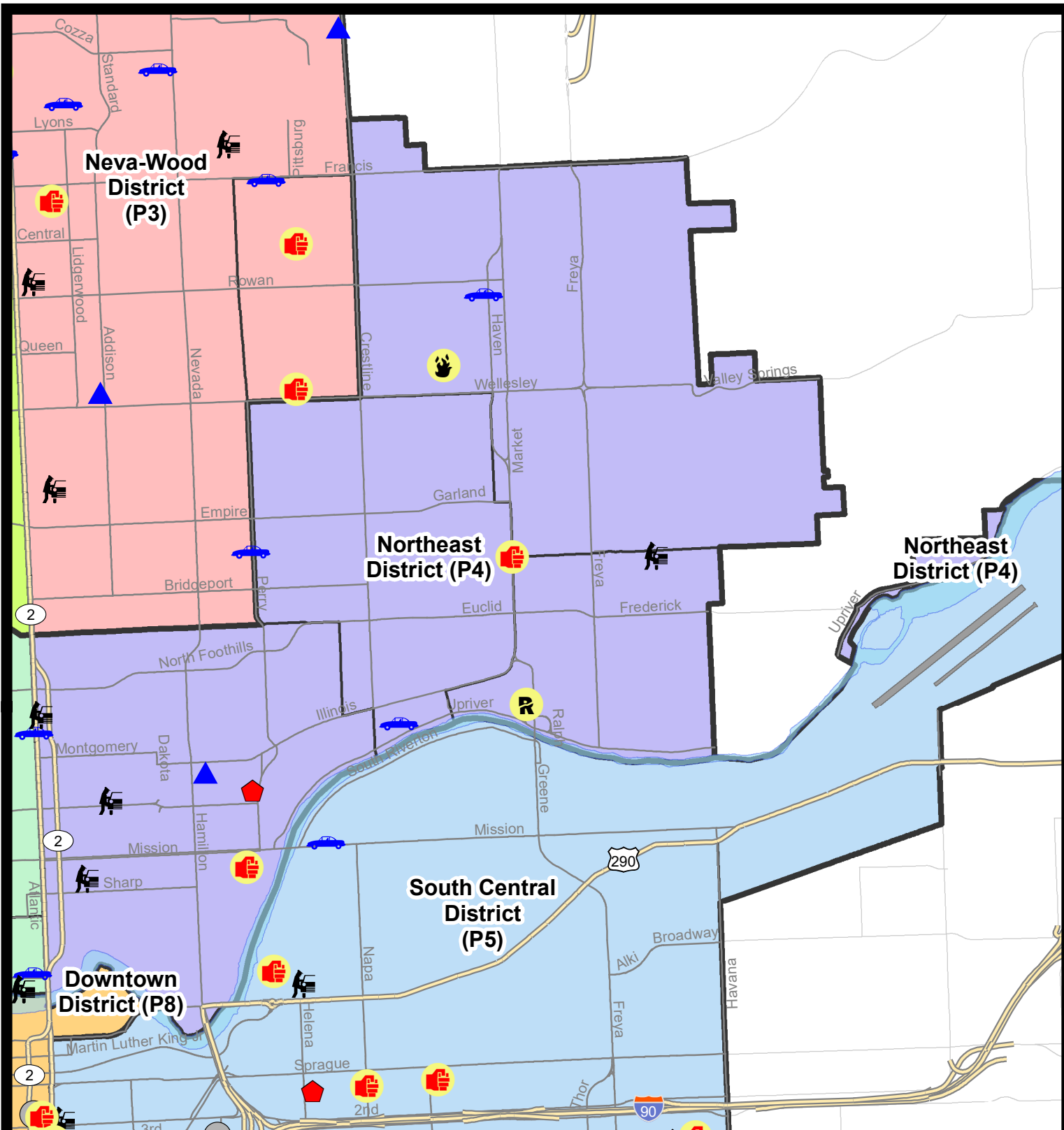
NIBRS Categories (Part 1 Selected)		7 Day Comparison			28 Day Comparison			YTD Comparison		
		Current	Prior	Percent	Current	Prior	Percent	Current	Prior	Percent
<b>Violent</b>	Criminal Homicide	0	0		0	0		1	0	
	Rape	1	1	0.00%	2	0		6	14	-57.14%
	Robbery - Commercial	0	0		0	0		0	8	-100.00%
	Robbery - Person	0	1	-100.00%	3	1	200.00%	13	5	160.00%
	Aggravated Assault - Non DV	2	2	0.00%	9	6	50.00%	32	35	-8.57%
	Aggravated Assault - DV	0	1	-100.00%	1	1	0.00%	10	13	-23.08%
<b>Violent Total:</b>		3	5	-40.00%	15	8	87.50%	62	75	-17.33%
<b>Property</b>	Burglary - Residential	1	0		7	19	-63.16%	53	43	23.26%
	Burglary Garage	1	1	0.00%	5	12	-58.33%	28	19	47.37%
	Burglary Commercial	0	1	-100.00%	5	3	66.67%	15	18	-16.67%
	Larceny	18	24	-25.00%	89	85	4.71%	442	556	-20.50%
	Vehicle Theft	2	2	0.00%	11	10	10.00%	73	93	-21.51%
	Arson	1	2	-50.00%	3	2	50.00%	5	1	400.00%
<b>Property Total:</b>		23	30	-23.33%	120	131	-8.40%	616	730	-15.62%
<b>Preliminary Part 1 Crime Totals:</b>		26	35	-25.71%	135	139	-2.88%	678	805	-15.78%
<b>Current 7 Day Period:</b>		5/3/2020 - 5/9/2020			<b>Prior 7 Day Period:</b>		4/26/2020 - 5/2/2020			
<b>Current 28 Day Period:</b>		4/12/2020 - 5/9/2020			<b>Prior 28 Day Period:</b>		3/15/2020 - 4/11/2020			
<b>Current YTD Day Period:</b>		1/1/2020 - 5/9/2020			<b>Prior YTD Period:</b>		1/1/2019 - 5/9/2019			

Prepared by SPD Crime Analysis Office - Monday, May 11, 2020

**NOTE:** SPD moved from UCR to the NIBRS reporting standard on 10/4/16 following the transition to a new RMS System. [Numbers on CompStat reports prior to this date should not be used as a comparison to those on this report.](#) Additional info on these reporting standards can be found on the FBI website: <https://ucr.fbi.gov/nibrs-overview>

This chart represents Preliminary counts of selected crime categories from Police Case Reports. Full statistical analysis to determine the confidence level of this data has not been performed. The % change columns on the preliminary counts differ from the percentage change on the NIBRS crime report, sometimes significantly. The CompStat report is designed for operational use and includes only selected NIBRS categories and coding less complex than full NIBRS rules. Official statistics for these and other NIBRS categories can be found on WASPC & FBI websites once available.





## City of Spokane

### Northeast District (P4)

### Selected Crime Codes

2020-05-03 to 2020-05-09

Prepared By:  
Crime Analysis Unit  
Spokane Police Department

#### Legend

##### NIBRS Events



Criminal Homicide



Rape



Robbery Commercial



Robbery Person



Aggravated Assault



Burglary Residential



Burglary Garage



Burglary Commercial



Vehicle Prowling



Vehicle Theft



Arson



Cases Represent LERMS Crime Codes  
Points may indicate multiple events  
Note: Veh Prowl is only Larceny displayed

For Additional Information on  
Incidents pertaining to an  
Area, Trend, or Pattern  
Contact Information Analysis

0 0.2 0.4 0.8 Miles



THIS IS NOT A LEGAL DOCUMENT.  
The information shown on this map is compiled  
from various sources and is subject to constant  
revision. Information shown on this map should  
not be used to determine the location of facilities  
in relationship to property lines, section lines,  
streets, etc.

Sunday - Saturday

NE - Northeast District (P4)

5/3/2020 TO 5/9/2020



<u>A/C</u>	<u>Offense Statute</u>	<u>Address</u>	<u>Reported Date</u>	<u>Dist</u>
<b><u>SPB4BE</u></b>				
C	THEFT 2D ALL OTHER	3900 N MARKET ST	5/7/2020	P4
C	THEFT 3D CITY ALL OTHER	4000 N COOK ST	5/6/2020	P4
C	THEFT 3D FROM BUILDING	2100 E NORTH CRESCENT AVE	5/7/2020	P4
C	THEFT OF A FIREARM ALL OTHER LOCATIONS	2900 N NELSON ST	5/3/2020	P4
C	THEFT OF MOTOR VEHICLE	2200 E NORTH CRESCENT AVE	5/6/2020	P4
<b><u>SPB4HI</u></b>				
C	ARSON 2D	N LACEY ST / E WABASH AVE	5/5/2020	P4
C	MAIL THEFT	4000 E CENTRAL AVE	5/6/2020	P4
C	THEFT 1D ALL OTHER	4900 N SMITH ST	5/9/2020	P4
C	THEFT OF MOTOR VEHICLE	2900 E SANSON AVE	5/3/2020	P4
<b><u>SPB4LO</u></b>				
C	ASSAULT 2D	1200 E MISSION AVE	5/8/2020	P2
C	BURGLARY 2D FENCED AREA	100 E SINTO AVE	5/4/2020	P4
A	BURGLARY 2D GARAGE	900 E ERMINA AVE	5/9/2020	P1
C	MAIL THEFT	200 E SINTO AVE	5/6/2020	P4
C	MAIL THEFT	0 E SINTO AVE	5/9/2020	P4
C	RESIDENTIAL BURGLARY	1300 E BALDWIN AVE	5/6/2020	P6
C	THEFT 2D FROM BUILDING	900 E MISSION AVE	5/9/2020	P4
C	THEFT 2D FROM MOTOR VEHICLE	2500 N DIVISION ST	5/8/2020	P4
C	THEFT 3D ALL OTHER	700 E BALDWIN AVE	5/3/2020	P4
C	THEFT 3D ALL OTHER	1300 E BALDWIN AVE	5/6/2020	P6
C	THEFT 3D ALL OTHER	900 E INDIANA AVE	5/8/2020	P4
C	THEFT 3D FROM MOTOR VEHICLE	1900 N ASTOR ST	5/4/2020	Oth
A	THEFT 3D FROM MOTOR VEHICLE	200 E SINTO AVE	5/7/2020	P4
<b><u>SPB4MI</u></b>				
C	ASSAULT 2D	N MARKET ST / E GARNET AVE	5/8/2020	P4
C	RAPE 3D		5/5/2020	P4
C	THEFT 3D FROM MOTOR VEHICLE	3900 E COURTLAND AVE	5/3/2020	P4
C	THEFT OF A FIREARM FROM BUILDING	3900 E FAIRVIEW AVE	5/5/2020	P4



# SPOKANE POLICE DEPARTMENT



## **SOUTH** **Police Service Area**

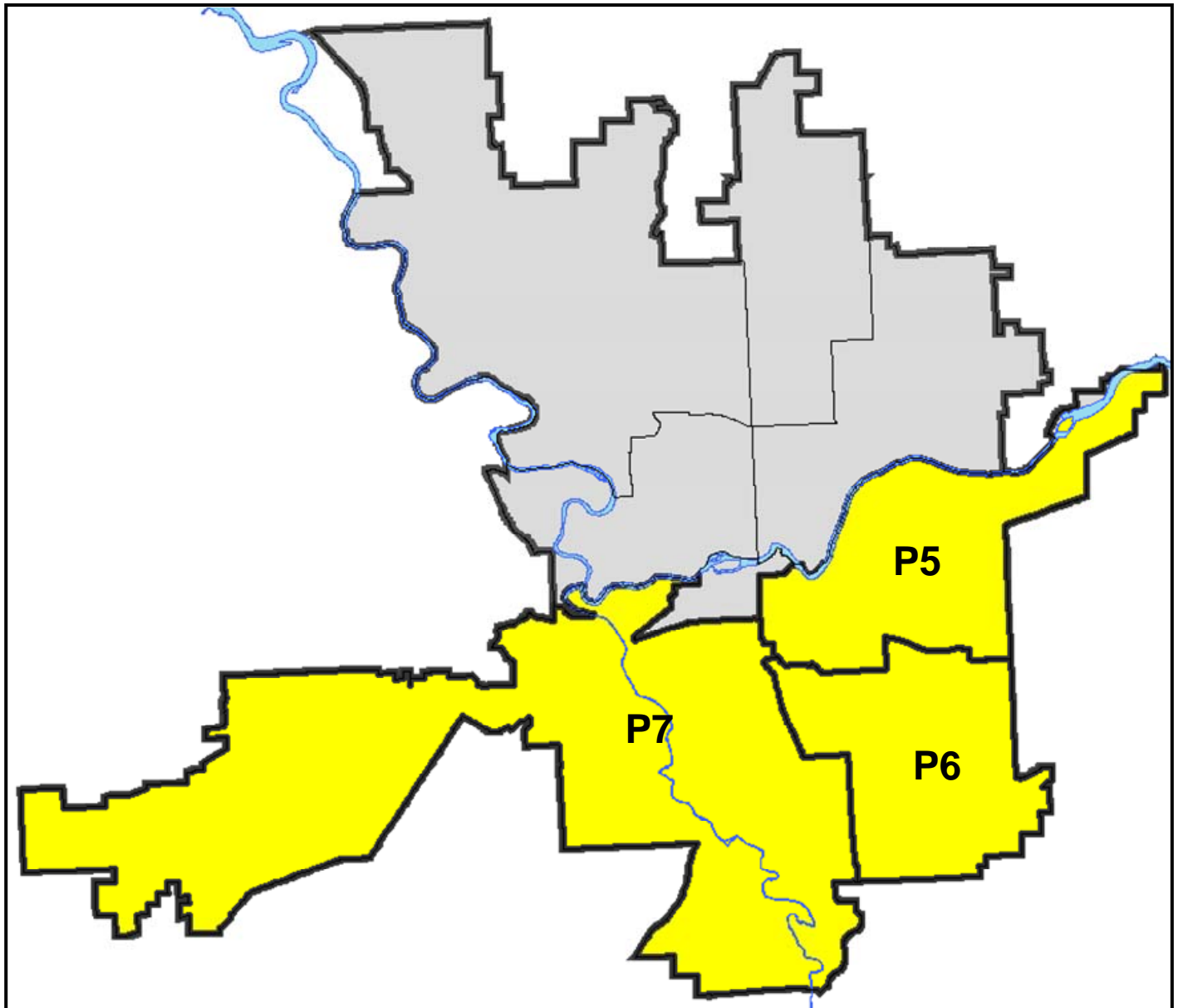
### PSA Commander

**Captain Tracie Meidl**

**South Central District (P5)**

**Southeast District (P6)**

**Southwest District (P7)**



POLICE SUMMARY - Ending: Saturday, May 9, 2020

## ***SOUTH PRECINCT (P5, P6, and P7)***



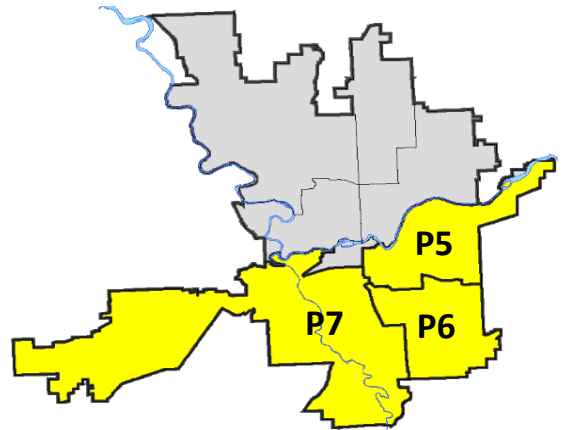
### Preliminary IBR Counts

NIBRS Categories (Part 1 Selected)		7 Day Comparison			28 Day Comparison			YTD Comparison		
		Current	Prior	Percent	Current	Prior	Percent	Current	Prior	Percent
<b>Violent</b>	Criminal Homicide	0	0		0	0		0	2	-100.00%
	Rape	1	1	0.00%	3	2	50.00%	18	22	-18.18%
	Robbery - Commercial	1	0		2	1	100.00%	7	3	133.33%
	Robbery - Person	0	4	-100.00%	8	5	60.00%	18	22	-18.18%
	Aggravated Assault - Non DV	8	2	300.00%	14	9	55.56%	44	54	-18.52%
	Aggravated Assault - DV	2	3	-33.33%	9	6	50.00%	42	36	16.67%
<b>Violent Total:</b>		12	10	20.00%	36	23	56.52%	129	139	-7.19%
<b>Property</b>	Burglary - Residential	5	1	400.00%	12	22	-45.45%	105	91	15.38%
	Burglary Garage	6	6	0.00%	25	20	25.00%	74	60	23.33%
	Burglary Commercial	6	5	20.00%	23	13	76.92%	70	55	27.27%
	Larceny	54	65	-16.92%	228	213	7.04%	986	942	4.67%
	Vehicle Theft	3	5	-40.00%	22	22	0.00%	147	114	28.95%
	Arson	2	0		3	1	200.00%	9	5	80.00%
<b>Property Total:</b>		76	82	-7.32%	313	291	7.56%	1391	1267	9.79%
<b>Preliminary Part 1 Crime Totals:</b>		88	92	-4.35%	349	314	11.15%	1520	1406	8.11%
<b>Current 7 Day Period:</b>		5/3/2020 - 5/9/2020			<b>Prior 7 Day Period:</b>		4/26/2020 - 5/2/2020			
<b>Current 28 Day Period:</b>		4/12/2020 - 5/9/2020			<b>Prior 28 Day Period:</b>		3/15/2020 - 4/11/2020			
<b>Current YTD Day Period:</b>		1/1/2020 - 5/9/2020			<b>Prior YTD Period:</b>		1/1/2019 - 5/9/2019			

Prepared by SPD Crime Analysis Office - Monday, May 11, 2020

**NOTE:** SPD moved from UCR to the NIBRS reporting standard on 10/4/16 following the transition to a new RMS System. [Numbers on CompStat reports prior to this date should not be used as a comparison to those on this report.](#) Additional info on these reporting standards can be found on the FBI website: <https://ucr.fbi.gov/nibrs-overview>

This chart represents Preliminary counts of selected crime categories from Police Case Reports. Full statistical analysis to determine the confidence level of this data has not been performed. The % change columns on the preliminary counts differ from the percentage change on the NIBRS crime report, sometimes significantly. The CompStat report is designed for operational use and includes only selected NIBRS categories and coding less complex than full NIBRS rules. Official statistics for these and other NIBRS categories can be found on WASPC & FBI websites once available.



POLICE SUMMARY - Ending: Saturday, May 9, 2020



## SE - South Central District (P5)

### Preliminary IBR Counts


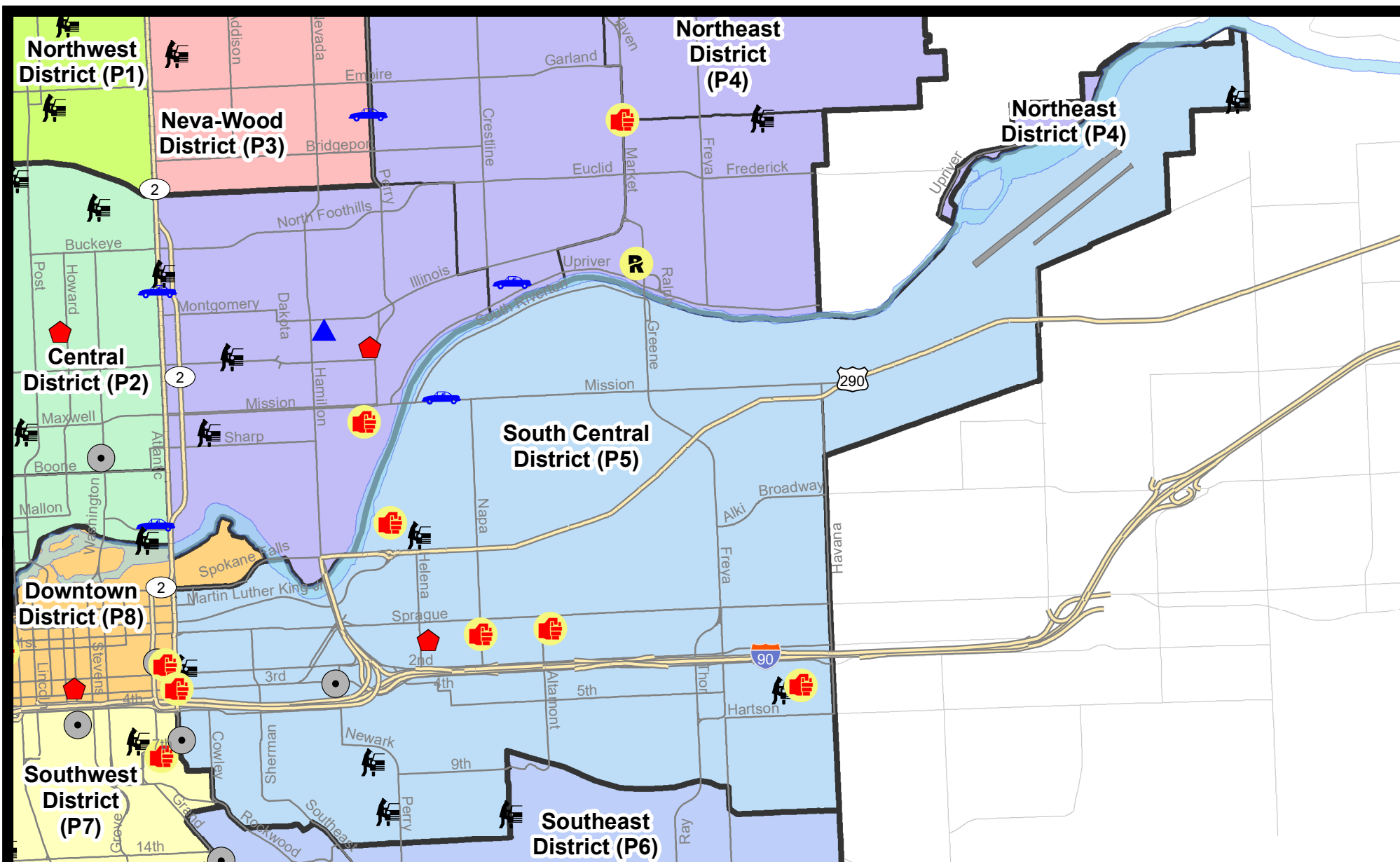
NIBRS Categories (Part 1 Selected)		7 Day Comparison			28 Day Comparison			YTD Comparison		
		Current	Prior	Percent	Current	Prior	Percent	Current	Prior	Percent
<b>Violent</b>	Criminal Homicide	0	0		0	0		0	2	-100.00%
	Rape	1	1	0.00%	2	1	100.00%	5	7	-28.57%
	Robbery - Commercial	0	0		0	1	-100.00%	1	2	-50.00%
	Robbery - Person	0	1	-100.00%	3	2	50.00%	6	11	-45.45%
	Aggravated Assault - Non DV	3	0		6	6	0.00%	26	24	8.33%
	Aggravated Assault - DV	2	1	100.00%	5	2	150.00%	19	17	11.76%
<b>Violent Total:</b>		6	3	100.00%	16	12	33.33%	57	63	-9.52%
<b>Property</b>	Burglary - Residential	1	1	0.00%	3	13	-76.92%	38	21	80.95%
	Burglary Garage	0	1	-100.00%	1	3	-66.67%	10	12	-16.67%
	Burglary Commercial	2	4	-50.00%	12	6	100.00%	33	28	17.86%
	Larceny	13	21	-38.10%	68	83	-18.07%	350	339	3.24%
	Vehicle Theft	1	1	0.00%	11	14	-21.43%	64	52	23.08%
	Arson	0	0		1	0		5	4	25.00%
<b>Property Total:</b>		17	28	-39.29%	96	119	-19.33%	500	456	9.65%
<b>Preliminary Part 1 Crime Totals:</b>		23	31	-25.81%	112	131	-14.50%	557	519	7.32%
<b>Current 7 Day Period:</b>		5/3/2020 - 5/9/2020			<b>Prior 7 Day Period:</b>		4/26/2020 - 5/2/2020			
<b>Current 28 Day Period:</b>		4/12/2020 - 5/9/2020			<b>Prior 28 Day Period:</b>		3/15/2020 - 4/11/2020			
<b>Current YTD Day Period:</b>		1/1/2020 - 5/9/2020			<b>Prior YTD Period:</b>		1/1/2019 - 5/9/2019			

Prepared by SPD Crime Analysis Office - Monday, May 11, 2020

**NOTE:** SPD moved from UCR to the NIBRS reporting standard on 10/4/16 following the transition to a new RMS System. [Numbers on CompStat reports prior to this date should not be used as a comparison to those on this report.](#) Additional info on these reporting standards can be found on the FBI website: <https://ucr.fbi.gov/nibrs-overview>

This chart represents Preliminary counts of selected crime categories from Police Case Reports. Full statistical analysis to determine the confidence level of this data has not been performed. The % change columns on the preliminary counts differ from the percentage change on the NIBRS crime report, sometimes significantly. The CompStat report is designed for operational use and includes only selected NIBRS categories and coding less complex than full NIBRS rules. Official statistics for these and other NIBRS categories can be found on WASPC & FBI websites once available.





**City of Spokane**  
**South Central District (P5)**  
**Selected**  
**Crime Types**  
**2020-05-03 to 2020-05-09**

Prepared By:  
**Crime Analysis Unit**  
**Spokane Police Department**

**Legend**

**NIBRS Events**



Criminal Homicide



Rape



Robbery Commercial



Robbery Person



Aggravated Assault



Burglary Residential



Burglary Garage



Burglary Commercial



Vehicle Prowling



Vehicle Theft



Arson

Cases Represent LERMS Crime Codes

Points may indicate multiple events

Note: Veh Prowl is only Larceny category displayed



For Additional Information on Incidents  
 pertaining to an Area, Trend, or Pattern  
 Contact Information Analysis

0 0.2 0.4 0.6 0.8 1 Miles



**THIS IS NOT A LEGAL DOCUMENT:**  
 The information shown on this map is compiled  
 from various sources and is subject to constant  
 revision. Information shown on this map should  
 not be used to determine the location of facilities  
 in relationship to property lines, section lines,  
 streets, etc.

Sunday - Saturday

5/3/2020 TO 5/9/2020

SE - South Central District (P5)



<u>A/C</u>	<u>Offense Statute</u>	<u>Address</u>	<u>Reported Date</u>	<u>Dist</u>
<b><u>SPC5EC</u></b>				
C	ASSAULT 2D	4000 E 5TH AVE	5/5/2020	P6
C	ASSAULT 2D	S NAPA ST / E 1ST AVE	5/6/2020	P5
C	BURGLARY 1D FROM RESIDENCE	1600 E 1ST AVE	5/5/2020	P6
C	BURGLARY 2D COMMERCIAL	600 S DIVISION ST	5/3/2020	P5
C	BURGLARY 2D COMMERCIAL	900 E 3RD AVE	5/4/2020	P6
C	DRIVE BY SHOOTING	2400 E 1ST AVE	5/3/2020	P6
C	IBR Purposes Only - Aggravated Assault	E 3RD AVE / S DIVISION ST	5/9/2020	P8
C	RAPE OF A CHILD-1D (SODOMY)		5/4/2020	P6
C	THEFT 2D ALL OTHER	500 E 2ND AVE	5/7/2020	P5
C	THEFT 2D FROM BUILDING	200 E 2ND AVE	5/4/2020	P5
C	THEFT 2D FROM MOTOR VEHICLE	4000 E 5TH AVE	5/7/2020	P5
C	THEFT 3D ALL OTHER	100 N DIVISION ST	5/4/2020	P5
C	THEFT 3D ALL OTHER	S NAPA ST / E 1ST AVE	5/6/2020	P5
C	THEFT 3D ALL OTHER	S NAPA ST / E PACIFIC AVE	5/6/2020	P5
C	THEFT 3D FROM MOTOR VEHICLE	1200 E NINA AVE	5/5/2020	P5
C	THEFT 3D FROM MOTOR VEHICLE	1300 E 12TH AVE	5/5/2020	P5
A	THEFT 3D FROM MOTOR VEHICLE	100 S DIVISION ST	5/7/2020	P5
<b><u>SPC5GP</u></b>				
C	ASSAULT 4D WEAPON	700 N IRON BRIDGE WAY	5/5/2020	P6
C	THEFT 2D FROM MOTOR VEHICLE	600 N HELENA ST	5/8/2020	P5
C	THEFT 3D ALL OTHER	1800 E CATALDO AVE	5/3/2020	P5
C	THEFT 3D FROM BUILDING	2900 E BALDWIN AVE	5/8/2020	P4
C	THEFT 3D FROM MOTOR VEHICLE	3500 N PARK RD	5/7/2020	P5
C	THEFT OF MOTOR VEHICLE	1700 E MISSION AVE	5/5/2020	P6

POLICE SUMMARY - Ending: Saturday, May 9, 2020



## SE - Southeast District (P6)

### Preliminary IBR Counts

NIBRS Categories (Part 1 Selected)		7 Day Comparison			28 Day Comparison			YTD Comparison		
		Current	Prior	Percent	Current	Prior	Percent	Current	Prior	Percent
<b>Violent</b>	Criminal Homicide	0	0		0	0		0	0	
	Rape	0	0		0	0		2	4	-50.00%
	Robbery - Commercial	1	0		2	0		4	1	300.00%
	Robbery - Person	0	0		1	1	0.00%	4	4	0.00%
	Aggravated Assault - Non DV	1	2	-50.00%	3	0		5	8	-37.50%
	Aggravated Assault - DV	0	0		1	1	0.00%	11	7	57.14%
<b>Violent Total:</b>		2	2	0.00%	7	2	250.00%	26	24	8.33%
<b>Property</b>	Burglary - Residential	1	0		4	3	33.33%	28	16	75.00%
	Burglary Garage	3	3	0.00%	14	10	40.00%	37	20	85.00%
	Burglary Commercial	2	0		5	3	66.67%	9	5	80.00%
	Larceny	12	13	-7.69%	42	62	-32.26%	215	205	4.88%
	Vehicle Theft	0	1	-100.00%	4	1	300.00%	23	25	-8.00%
	Arson	1	0		1	0		1	1	0.00%
<b>Property Total:</b>		19	17	11.76%	70	79	-11.39%	313	272	15.07%
<b>Preliminary Part 1 Crime Totals:</b>		21	19	10.53%	77	81	-4.94%	339	296	14.53%
<b>Current 7 Day Period:</b>		5/3/2020 - 5/9/2020			<b>Prior 7 Day Period:</b>		4/26/2020 - 5/2/2020			
<b>Current 28 Day Period:</b>		4/12/2020 - 5/9/2020			<b>Prior 28 Day Period:</b>		3/15/2020 - 4/11/2020			
<b>Current YTD Day Period:</b>		1/1/2020 - 5/9/2020			<b>Prior YTD Period:</b>		1/1/2019 - 5/9/2019			

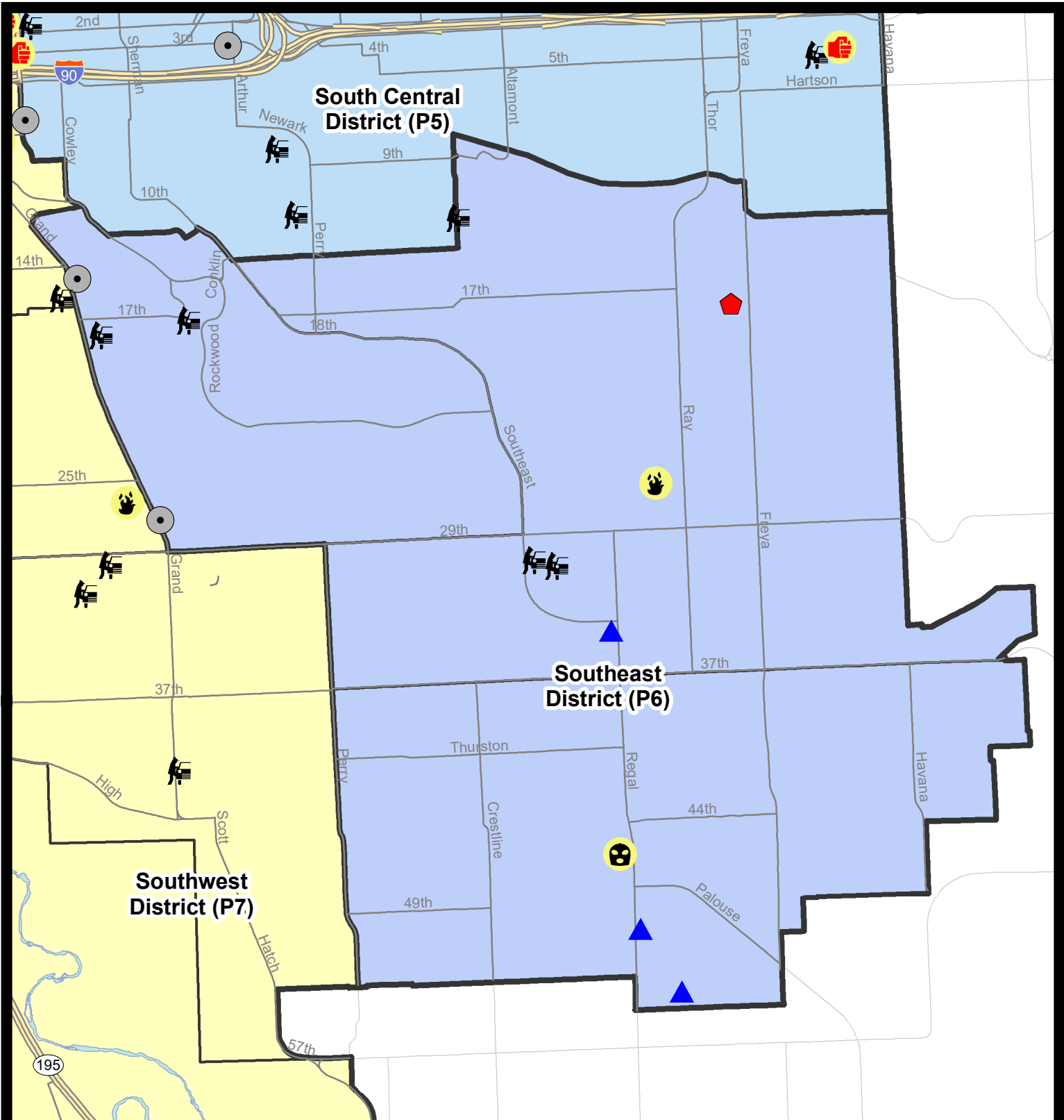
Prepared by SPD Crime Analysis Office - Monday, May 11, 2020

**NOTE:** SPD moved from UCR to the NIBRS reporting standard on 10/4/16 following the transition to a new RMS System. [Numbers on CompStat reports prior to this date should not be used as a comparison to those on this report.](#) Additional info on these reporting standards can be found on the FBI website: <https://ucr.fbi.gov/nibrs-overview>

This chart represents Preliminary counts of selected crime categories from Police Case Reports. Full statistical analysis to determine the confidence level of this data has not been performed. The % change columns on the preliminary counts differ from the percentage change on the NIBRS crime report, sometimes significantly. The CompStat report is designed for operational use and includes only selected NIBRS categories and coding less complex than full NIBRS rules. Official statistics for these and other NIBRS categories can be found on WASPC & FBI websites once available.







**City of Spokane**  
**Southeast District (P6)**  
**Selected Crime Codes**  
**2020-05-03 to 2020-05-09**  
**Prepared By:**  
**Crime Analysis Unit**  
**Spokane Police Department**

**Legend**  
**NIBRS Events**

Criminal Homicide	Robbery Person	Burglary Commercial
Rape	Aggravated Assault	Vehicle Prowling
Robbery Commercial	Burglary Residential	Vehicle Theft
	Burglary Garage	Arson

*Cases Represent LERMS Crime Codes  
Points may indicate multiple events  
Note: Veh Prowl is only Larceny displayed*

0 0.15 0.3 0.6 Miles

**Geographic Information System**

**SPokane Police**

**THIS IS NOT A LEGAL DOCUMENT:**  
The information shown on this map is compiled from various sources and is subject to constant revision. Information shown on this map should not be used to determine the location of facilities in relationship to property lines, section lines, streets, etc.

*For Additional Information on Incidents pertaining to an Area, Trend, or Pattern Contact Information Analysis*

Sunday - Saturday

SE - Southeast District (P6)

5/3/2020 TO 5/9/2020



<b><u>A/C</u></b>	<b><u>Offense Statute</u></b>	<b><u>Address</u></b>	<b><u>Reported Date</u></b>	<b><u>Dist</u></b>
<b><u>SPC6LH</u></b>				
C	ARSON 2D	3100 E 27TH AVE	5/4/2020	P6
A	BURGLARY 2D GARAGE	3400 S REGAL ST	5/7/2020	P6
C	RESIDENTIAL BURGLARY	3400 E 18TH AVE	5/3/2020	P6
C	THEFT 2D ALL OTHER	3000 E 29TH AVE	5/6/2020	P6
C	THEFT 2D ALL OTHER	4000 E 20TH AVE	5/7/2020	P6
C	THEFT 2D ALL OTHER	4100 E 34TH AVE	5/7/2020	P6
C	THEFT 2D FROM MOTOR VEHICLE	1200 S CRESTLINE ST	5/6/2020	P6
C	THEFT 3D FROM MOTOR VEHICLE	2500 E 29TH AVE	5/3/2020	P6
C	THEFT 3D FROM MOTOR VEHICLE	3100 S MT VERNON ST	5/7/2020	P6
C	THEFT 3D SHOPLIFTING	2500 E 29TH AVE	5/9/2020	P6
<b><u>SPC6RW</u></b>				
C	BURGLARY 2D COMMERCIAL	2700 S GRAND BLVD	5/3/2020	P7
C	BURGLARY 2D COMMERCIAL	1400 S GRAND BLVD	5/3/2020	P6
C	MAIL THEFT	1700 S UPPER TERRACE RD	5/6/2020	P6
C	THEFT 2D FROM MOTOR VEHICLE	1700 S UPPER TERRACE RD	5/6/2020	P6
C	THEFT 3D FROM MOTOR VEHICLE	200 E 18TH AVE	5/6/2020	P6
<b><u>SPC6SG</u></b>				
C	ASSAULT 3D WEAPON OR NEGLIGENT INJURY	4500 S REGAL ST	5/4/2020	P6
C	BURGLARY 2D GARAGE	3200 E 55TH AVE	5/3/2020	P6
C	BURGLARY 2D GARAGE	5000 S REGAL ST	5/5/2020	P6
C	ROBBERY 2D COMMERCIAL	4500 S REGAL ST	5/4/2020	P6
C	THEFT 3D ALL OTHER	2200 E 45TH AVE	5/7/2020	P6
C	THEFT 3D CITY FROM BUILDING	3200 E 55TH AVE	5/8/2020	P7

POLICE SUMMARY - Ending: Saturday, May 9, 2020



## SW - Southwest District (P7)

### Preliminary IBR Counts

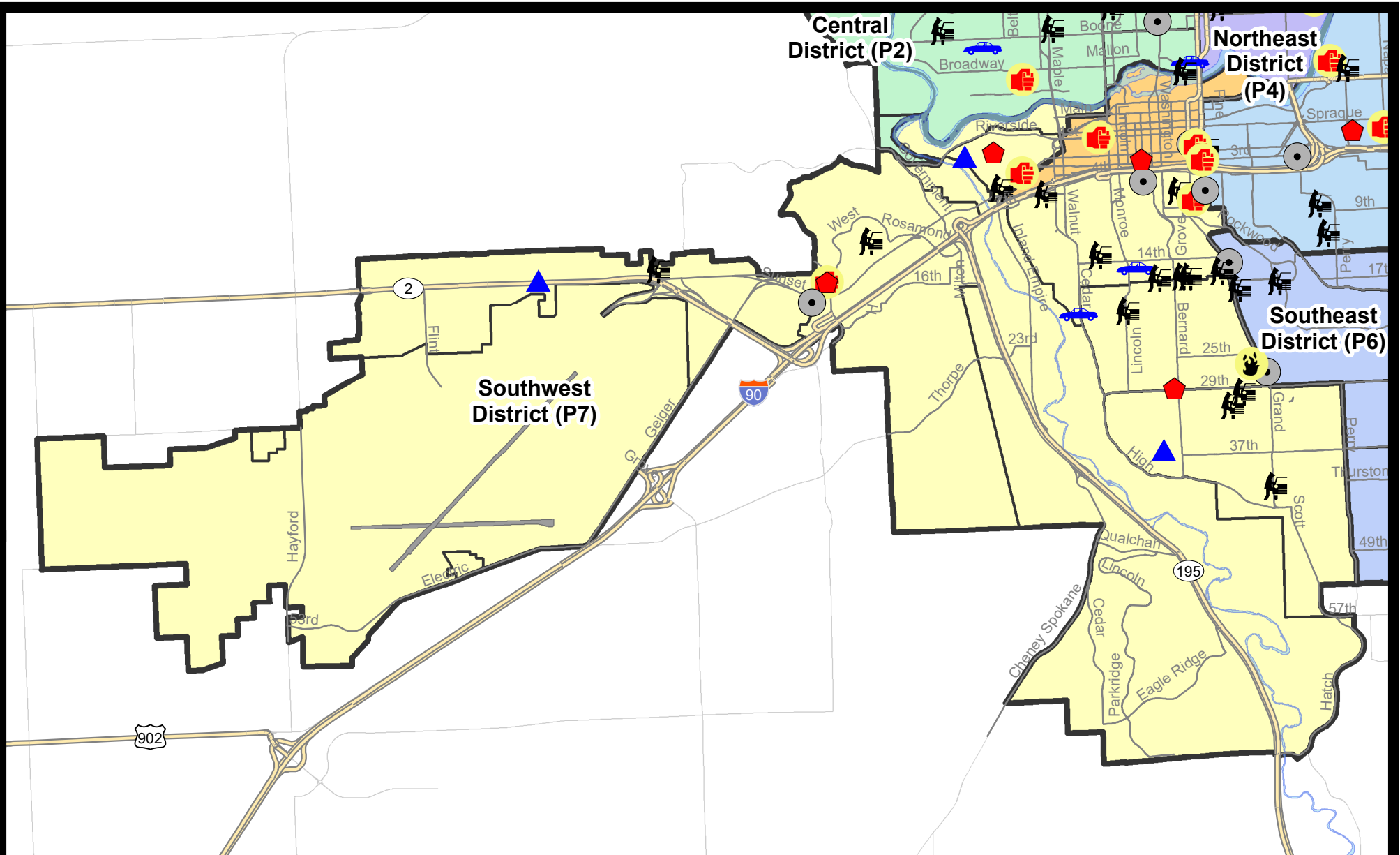
NIBRS Categories (Part 1 Selected)		7 Day Comparison			28 Day Comparison			YTD Comparison		
		Current	Prior	Percent	Current	Prior	Percent	Current	Prior	Percent
<b>Violent</b>	Criminal Homicide	0	0		0	0		0	0	
	Rape	0	0		1	1	0.00%	11	11	0.00%
	Robbery - Commercial	0	0		0	0		2	0	
	Robbery - Person	0	3	-100.00%	4	2	100.00%	8	7	14.29%
	Aggravated Assault - Non DV	4	0		5	3	66.67%	13	22	-40.91%
	Aggravated Assault - DV	0	2	-100.00%	3	3	0.00%	12	12	0.00%
<b>Violent Total:</b>		4	5	-20.00%	13	9	44.44%	46	52	-11.54%
<b>Property</b>	Burglary - Residential	3	0		5	6	-16.67%	39	54	-27.78%
	Burglary Garage	3	2	50.00%	10	7	42.86%	27	28	-3.57%
	Burglary Commercial	2	1	100.00%	6	4	50.00%	28	22	27.27%
	Larceny	29	31	-6.45%	118	68	73.53%	421	398	5.78%
	Vehicle Theft	2	3	-33.33%	7	7	0.00%	60	37	62.16%
	Arson	1	0		1	1	0.00%	3	0	
<b>Property Total:</b>		40	37	8.11%	147	93	58.06%	578	539	7.24%
<b>Preliminary Part 1 Crime Totals:</b>		44	42	4.76%	160	102	56.86%	624	591	5.58%
<b>Current 7 Day Period:</b>		5/3/2020 - 5/9/2020			<b>Prior 7 Day Period:</b>		4/26/2020 - 5/2/2020			
<b>Current 28 Day Period:</b>		4/12/2020 - 5/9/2020			<b>Prior 28 Day Period:</b>		3/15/2020 - 4/11/2020			
<b>Current YTD Day Period:</b>		1/1/2020 - 5/9/2020			<b>Prior YTD Period:</b>		1/1/2019 - 5/9/2019			

Prepared by SPD Crime Analysis Office - Monday, May 11, 2020

**NOTE:** SPD moved from UCR to the NIBRS reporting standard on 10/4/16 following the transition to a new RMS System. [Numbers on CompStat reports prior to this date should not be used as a comparison to those on this report.](#) Additional info on these reporting standards can be found on the FBI website: <https://ucr.fbi.gov/nibrs-overview>

This chart represents Preliminary counts of selected crime categories from Police Case Reports. Full statistical analysis to determine the confidence level of this data has not been performed. The % change columns on the preliminary counts differ from the percentage change on the NIBRS crime report, sometimes significantly. The CompStat report is designed for operational use and includes only selected NIBRS categories and coding less complex than full NIBRS rules. Official statistics for these and other NIBRS categories can be found on WASPC & FBI websites once available.





**City of Spokane**  
**Southwest District (P7)**  
**Selected**  
**Crime Types**  
**2020-05-03 to 2020-05-09**  
 Prepared By:  
 Crime Analysis Unit  
 Spokane Police Department

**Legend**

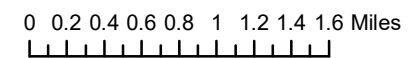
**NIBRS Events**

- |                   |                    |                      |                     |
|-------------------|--------------------|----------------------|---------------------|
| Criminal Homicide | Robbery Commercial | Aggravated Assault   | Burglary Commercial |
| Rape              | Robbery Person     | Burglary Residential | Vehicle Prowling    |
|                   |                    | Burglary Garage      | Vehicle Theft       |
|                   |                    |                      | Arson               |

*Cases Represent LERMS Crime Codes*  
*Points may indicate multiple events*  
*Note: Veh Prowl is only Larceny category displayed*



*For Additional Information on Incidents*  
*pertaining to an Area, Trend, or Pattern*  
*Contact Information Analysis*



**THIS IS NOT A LEGAL DOCUMENT:**  
 The information shown on this map is compiled from various sources and is subject to constant revision. Information shown on this map should not be used to determine the location of facilities in relationship to property lines, section lines, streets, etc.

Sunday - Saturday

5/3/2020 TO 5/9/2020

SE - Southwest District (P7)



<u>A/C</u>	<u>Offense Statute</u>	<u>Address</u>	<u>Reported Date</u>	<u>Dist</u>
<b><u>SPD7BA</u></b>				
C	ASSAULT 2D	1900 W SUNSET BLVD	5/3/2020	P8
C	BURGLARY 2D GARAGE	100 S COEUR D ALENE ST	5/8/2020	P7
C	RESIDENTIAL BURGLARY	2200 W PACIFIC AVE	5/9/2020	P7
C	THEFT 2D FROM BUILDING	2000 W 1ST AVE	5/9/2020	P7
C	THEFT 2D FROM MOTOR VEHICLE	2100 W 5TH AVE	5/4/2020	P7
C	THEFT 3D FROM BUILDING	1900 W PACIFIC AVE	5/8/2020	P7
<b><u>SPD7CH</u></b>				
C	ASSAULT 2D	100 W 8TH AVE	5/7/2020	P8
C	ASSAULT 2D	100 W 8TH AVE	5/8/2020	P5
C	BURGLARY 2D COMMERCIAL	600 W 5TH AVE	5/8/2020	P8
C	MAIL THEFT	1000 W 6TH AVE	5/4/2020	P7
C	MAIL THEFT	600 S HOWARD ST	5/8/2020	P7
C	THEFT 2D FROM MOTOR VEHICLE	S ASH ST / W 6TH AVE	5/5/2020	P7
C	THEFT 3D ALL OTHER	1400 W 10TH AVE	5/3/2020	P7
C	THEFT 3D ALL OTHER	100 E 16TH AVE	5/4/2020	P7
C	THEFT 3D ALL OTHER	0 W 15TH AVE	5/4/2020	P7
C	THEFT 3D ALL OTHER	100 W 8TH AVE	5/7/2020	P7
C	THEFT 3D FROM BUILDING	600 W 5TH AVE	5/8/2020	P8
C	THEFT 3D FROM MOTOR VEHICLE	200 W 16TH AVE	5/4/2020	P7
C	THEFT 3D FROM MOTOR VEHICLE	100 E 16TH AVE	5/4/2020	P7
A	THEFT 3D FROM MOTOR VEHICLE	100 W 16TH AVE	5/5/2020	P7
C	THEFT 3D FROM MOTOR VEHICLE	1100 W 13TH AVE	5/6/2020	P7
C	THEFT 3D FROM MOTOR VEHICLE	400 W 16TH AVE	5/7/2020	P7
C	THEFT 3D FROM MOTOR VEHICLE	200 W 6TH AVE	5/7/2020	P7
C	THEFT OF MOTOR VEHICLE	1900 S CEDAR ST	5/4/2020	P7
C	THEFT OF MOTOR VEHICLE	700 W 15TH AVE	5/7/2020	P7
<b><u>SPD7CS</u></b>				
C	BURGLARY 2D GARAGE	3600 S EASTGATE CT	5/5/2020	P7
A	THEFT 3D FROM MOTOR VEHICLE	3100 S MANITO BLVD	5/3/2020	P7
A	THEFT 3D FROM MOTOR VEHICLE	2900 S LAMONTE ST	5/6/2020	P7
C	THEFT 3D FROM MOTOR VEHICLE	4000 S GRAND BLVD	5/6/2020	P7
<b><u>SPD7GT</u></b>				
C	MAIL THEFT	1900 S CANYON WOODS LN	5/7/2020	P7
<b><u>SPD7MC</u></b>				
C	ARSON 2D	400 E 26TH AVE	5/4/2020	P7
C	RESIDENTIAL BURGLARY	300 W 29TH AVE	5/6/2020	P7
C	THEFT 3D FROM MOTOR VEHICLE	1900 S LINCOLN ST	5/7/2020	P7

For protection of victim privacy, the entire address on sexual assault crimes has been redacted.

<b>A/C</b>	<b>Offense Statute</b>	<b>Address</b>	<b>Reported Date</b>	<b>Dist</b>
<b><u>SPD7WH</u></b>				
C	ASSAULT 3D WEAPON OR NEGLIGENT INJURY	1500 S RUSTLE ST	5/9/2020	P7
C	RESIDENTIAL BURGLARY	1500 S RUSTLE ST	5/3/2020	P7
C	THEFT 2D ALL OTHER	1500 S RUSTLE ST	5/9/2020	P7
C	THEFT 2D FROM BUILDING	1500 S RUSTLE ST	5/7/2020	P5
C	THEFT 2D FROM BUILDING	1500 S RUSTLE ST	5/6/2020	P5
C	THEFT 2D FROM MOTOR VEHICLE	1000 S AZALEA DR	5/5/2020	P7
C	THEFT 3D ALL OTHER	1500 S RUSTLE ST	5/7/2020	P5
C	THEFT 3D ALL OTHER	2800 W 7TH AVE	5/9/2020	P7
<b><u>SPD7WP</u></b>				
A	BURGLARY 2D COMMERCIAL	1700 S ASSEMBLY ST	5/4/2020	P7
C	BURGLARY 2D GARAGE	7700 W US 2 HWY	5/6/2020	P7
C	THEFT 3D FROM MOTOR VEHICLE	6300 W SUNSET FRONTAGE RD	5/4/2020	P7



# SPOKANE POLICE DEPARTMENT

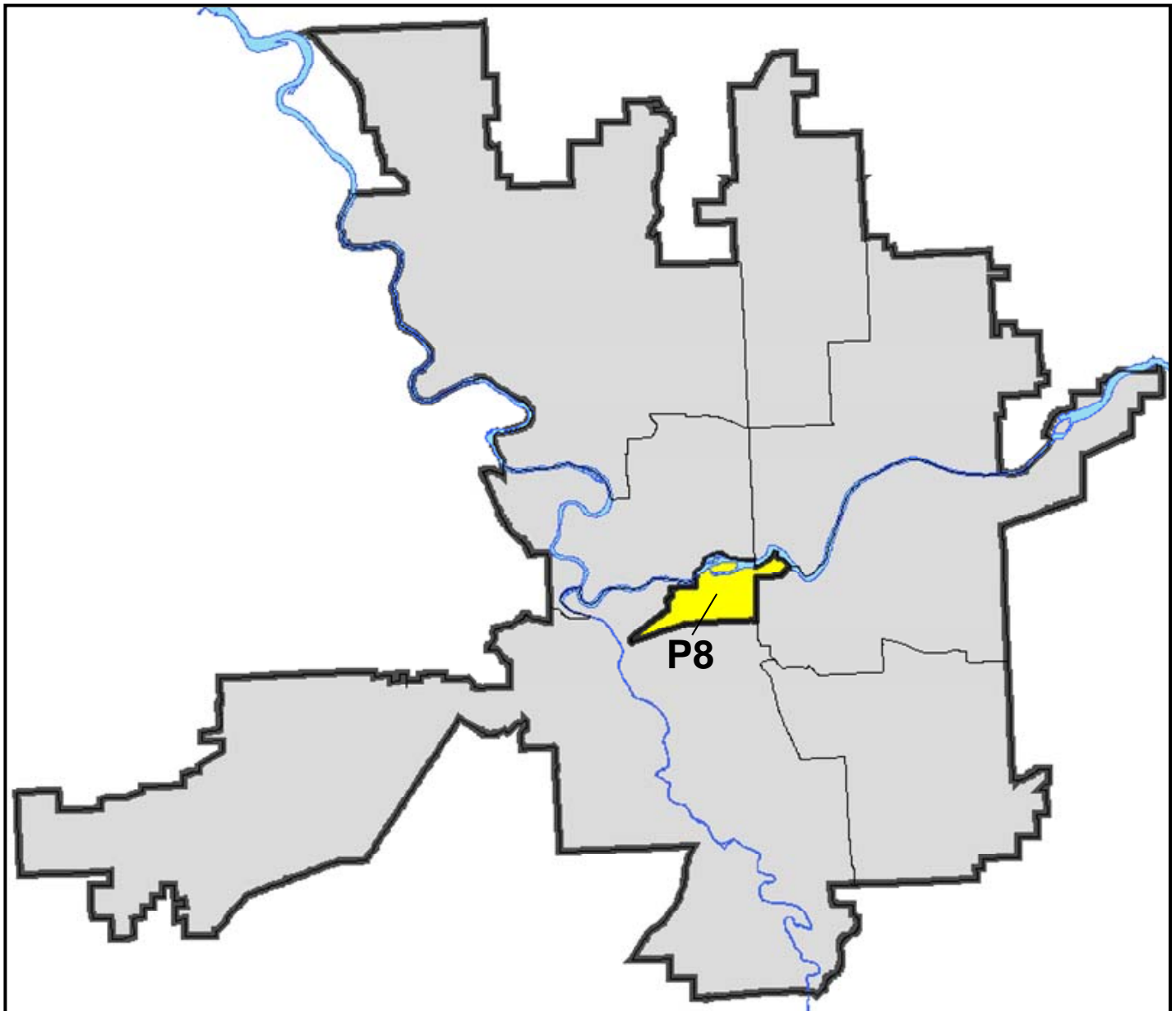
## DOWNTOWN

## Police Service Area



PSA Commander

**Captain David Singley**



POLICE SUMMARY - Ending: Saturday, May 9, 2020

## ***DOWNTOWN PRECINCT (P8)***



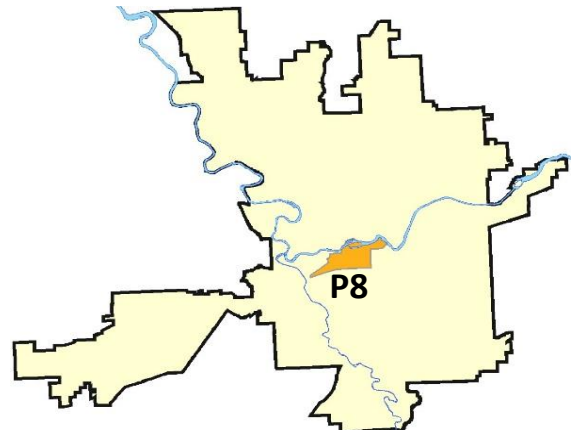
### Preliminary IBR Counts


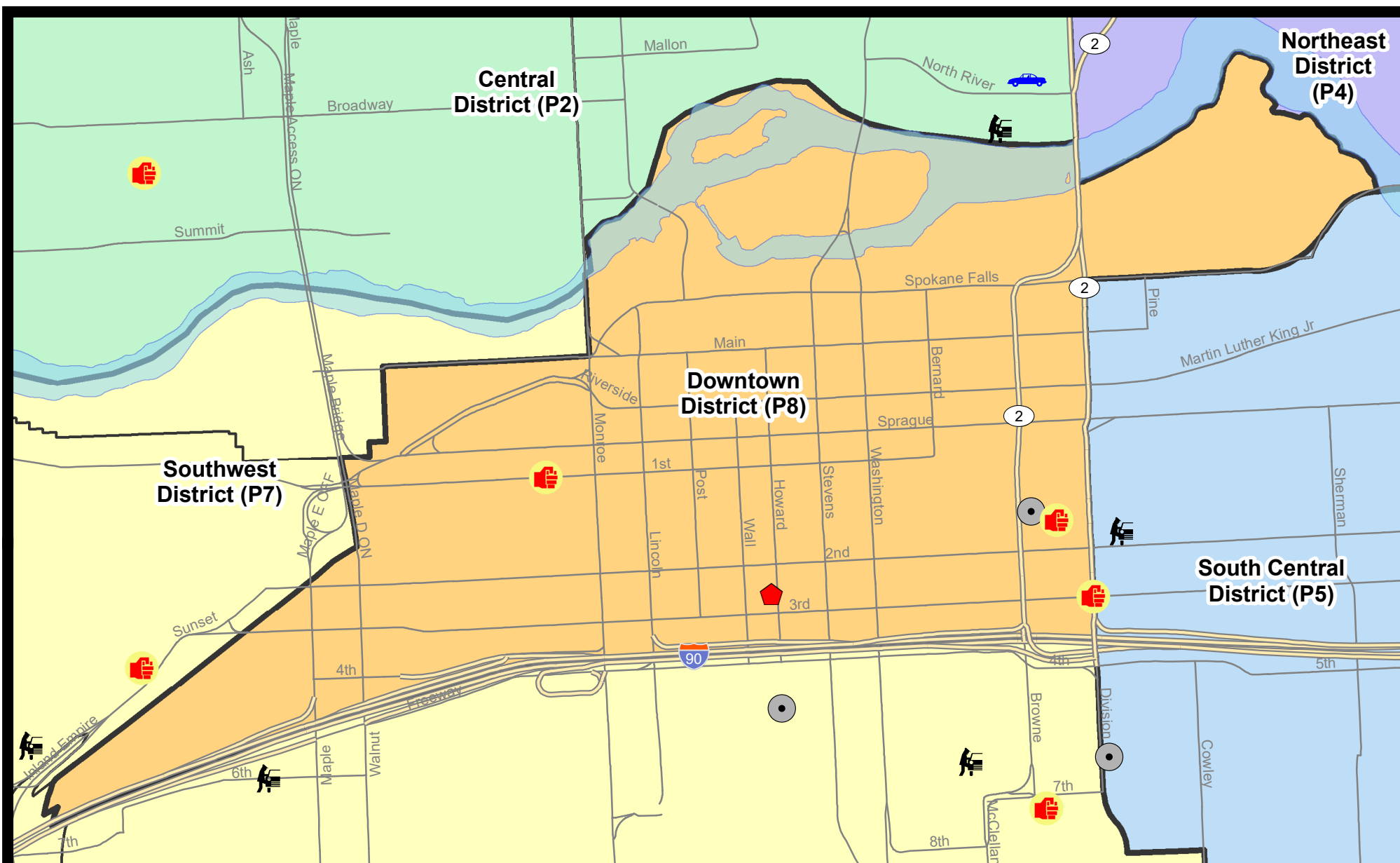
NIBRS Categories (Part 1 Selected)		7 Day Comparison			28 Day Comparison			YTD Comparison		
		Current	Prior	Percent	Current	Prior	Percent	Current	Prior	Percent
<b>Violent</b>	Criminal Homicide	0	0		0	1	-100.00%	1	0	
	Rape	0	1	-100.00%	2	1	100.00%	4	11	-63.64%
	Robbery - Commercial	0	0		1	0		3	1	200.00%
	Robbery - Person	0	1	-100.00%	5	3	66.67%	13	14	-7.14%
	Aggravated Assault - Non DV	1	1	0.00%	4	3	33.33%	24	34	-29.41%
	Aggravated Assault - DV	1	0		2	1	100.00%	8	5	60.00%
<b>Violent Total:</b>		2	3	-33.33%	14	9	55.56%	53	65	-18.46%
<b>Property</b>	Burglary - Residential	1	0		1	0		4	7	-42.86%
	Burglary Garage	0	0		0	0		0	0	
	Burglary Commercial	1	2	-50.00%	6	11	-45.45%	42	23	82.61%
	Larceny	5	11	-54.55%	49	36	36.11%	276	323	-14.55%
	Vehicle Theft	0	0		5	1	400.00%	25	22	13.64%
	Arson	0	0		0	0		3	2	50.00%
<b>Property Total:</b>		7	13	-46.15%	61	48	27.08%	350	377	-7.16%
<b>Preliminary Part 1 Crime Totals:</b>		9	16	-43.75%	75	57	31.58%	403	442	-8.82%
<b>Current 7 Day Period:</b>		5/3/2020 - 5/9/2020			<b>Prior 7 Day Period:</b>		4/26/2020 - 5/2/2020			
<b>Current 28 Day Period:</b>		4/12/2020 - 5/9/2020			<b>Prior 28 Day Period:</b>		3/15/2020 - 4/11/2020			
<b>Current YTD Day Period:</b>		1/1/2020 - 5/9/2020			<b>Prior YTD Period:</b>		1/1/2019 - 5/9/2019			

Prepared by SPD Crime Analysis Office - Monday, May 11, 2020

**NOTE:** SPD moved from UCR to the NIBRS reporting standard on 10/4/16 following the transition to a new RMS System. [Numbers on CompStat reports prior to this date should not be used as a comparison to those on this report.](#) Additional info on these reporting standards can be found on the FBI website: <https://ucr.fbi.gov/nibrs-overview>

This chart represents Preliminary counts of selected crime categories from Police Case Reports. Full statistical analysis to determine the confidence level of this data has not been performed. The % change columns on the preliminary counts differ from the percentage change on the NIBRS crime report, sometimes significantly. The CompStat report is designed for operational use and includes only selected NIBRS categories and coding less complex than full NIBRS rules. Official statistics for these and other NIBRS categories can be found on WASPC & FBI websites once available.





**City of Spokane**  
**Downtown District (P8)**  
**Selected**  
**Crime Types**  
**2020-05-03 to 2020-05-09**  
 Prepared By:  
 Crime Analysis Unit  
 Spokane Police Department

#### Legend

##### NIBRS Events



Robbery Commercial

Robbery Person

Aggravated Assault

Burglary Residential

Burglary Garage

Burglary Commercial

Vehicle Prowling

Vehicle Theft

Arson

Cases Represent LERMS Crime Codes  
 Points may indicate multiple events  
 Note: Veh Prowl is only Larceny category displayed



For Additional Information on Incidents  
 pertaining to an Area, Trend, or Pattern  
 Contact Information Analysis

0 0.2 Miles



**THIS IS NOT A LEGAL DOCUMENT:**  
 The information shown on this map is compiled  
 from various sources and is subject to constant  
 revision. Information shown on this map should  
 not be used to determine the location of facilities  
 in relationship to property lines, section lines,  
 streets, etc.



Sunday - Saturday

SW - Downtown District (P8)

5/3/2020 TO 5/9/2020



<u>A/C</u>	<u>Offense Statute</u>	<u>Address</u>	<u>Reported Date</u>	<u>Dist</u>
<b><u>SPD8RS</u></b>				
C	ASSAULT 2D	100 S STATE ST	5/3/2020	P7
C	ASSAULT 2D	W 1ST AVE / S MADISON ST	5/9/2020	P8
C	BURGLARY 2D COMMERCIAL	0 W PACIFIC AVE	5/8/2020	P8
A	BURGLARY 2D FENCED AREA	1300 W 3RD AVE	5/4/2020	P8
A	BURGLARY 2D FENCED AREA	W 3RD AVE / S ASH ST	5/4/2020	P7
C	RESIDENTIAL BURGLARY	200 S HOWARD ST	5/7/2020	P8
C	THEFT 1D FROM BUILDING	0 W PACIFIC AVE	5/8/2020	P8
C	THEFT 2D FROM BUILDING	200 W SPOKANE FALLS BLVD	5/8/2020	P8
C	THEFT 3D ALL OTHER	N HOWARD ST / W SPRAGUE AVE	5/9/2020	P8

POLICE SUMMARY - Ending: Saturday, May 9, 2020



## Other Jurisdiction or Unk District

### Preliminary IBR Counts

NIBRS Categories (Part 1 Selected)		7 Day Comparison			28 Day Comparison			YTD Comparison		
		Current	Prior	Percent	Current	Prior	Percent	Current	Prior	Percent
<b>Violent</b>	Criminal Homicide	0	0		0	0		0	0	
	Rape	0	0		0	0		0	4	-100.00%
	Robbery - Commercial	0	0		0	0		1	0	
	Robbery - Person	0	0		0	0		0	0	
	Aggravated Assault - Non DV	0	0		1	1	0.00%	3	3	0.00%
	Aggravated Assault - DV	0	0		0	1	-100.00%	2	2	0.00%
<b>Violent Total:</b>		0	0		1	2	-50.00%	6	9	-33.33%
<b>Property</b>	Burglary - Residential	0	0		0	0		0	1	-100.00%
	Burglary Garage	0	0		0	0		0	0	
	Burglary Commercial	0	0		0	0		0	1	-100.00%
	Larceny	0	0		2	1	100.00%	9	7	28.57%
	Vehicle Theft	0	0		0	1	-100.00%	1	2	-50.00%
	Arson	0	0		0	0		1	0	
<b>Property Total:</b>		0	0		2	2	0.00%	11	11	0.00%
<b>Preliminary Part 1 Crime Totals:</b>		0	0		3	4	-25.00%	17	20	-15.00%
<b>Current 7 Day Period:</b>		5/3/2020 - 5/9/2020			<b>Prior 7 Day Period:</b>		4/26/2020 - 5/2/2020			
<b>Current 28 Day Period:</b>		4/12/2020 - 5/9/2020			<b>Prior 28 Day Period:</b>		3/15/2020 - 4/11/2020			
<b>Current YTD Day Period:</b>		1/1/2020 - 5/9/2020			<b>Prior YTD Period:</b>		1/1/2019 - 5/9/2019			

Prepared by SPD Crime Analysis Office - Monday, May 11, 2020

**NOTE:** SPD moved from UCR to the NIBRS reporting standard on 10/4/16 following the transition to a new RMS System. [Numbers on CompStat reports prior to this date should not be used as a comparison to those on this report.](#) Additional info on these reporting standards can be found on the FBI website: <https://ucr.fbi.gov/nibrs-overview>

This chart represents Preliminary counts of selected crime categories from Police Case Reports. Full statistical analysis to determine the confidence level of this data has not been performed. The % change columns on the preliminary counts differ from the percentage change on the NIBRS crime report, sometimes significantly. The CompStat report is designed for operational use and includes only selected NIBRS categories and coding less complex than full NIBRS rules. Official statistics for these and other NIBRS categories can be found on WASPC & FBI websites once available.

Sunday - Saturday

5/3/2020 TO 5/9/2020

Other Jurisdiction/Unk District



**A/C** **Offense Statute**

**Address**

**Reported Date**

**Dist**

#Type!

#Typ