

SPOKANE POLICE DEPARTMENT

PRELIMINARY CITYWIDE **IBR** CRIME REPORT



Preliminary IBR Counts

CHIEF OF POLICE

Craig Meidl

Period Ending: Saturday, May 2, 2020

NIBRS Categories (Part 1 Selected)		7 Day Comparison			28 Day Comparison			YTD Comparison		
		Current	Prior	Percent	Current	Prior	Percent	Current	Prior	Percent
Violent	Criminal Homicide	0	0		0	1	-100.00%	3	2	50.00%
	Rape	7	4	75.00%	14	7	100.00%	53	90	-41.11%
	Robbery - Commercial	0	0		3	8	-62.50%	29	28	3.57%
	Robbery - Person	8	8	0.00%	21	15	40.00%	75	60	25.00%
	Aggravated Assault - Non DV	8	13	-38.46%	33	28	17.86%	133	172	-22.67%
	Aggravated Assault - DV	8	5	60.00%	27	18	50.00%	107	106	0.94%
Violent Total:		31	30	3.33%	98	77	27.27%	400	458	-12.66%
Property	Burglary - Residential	7	8	-12.50%	54	74	-27.03%	279	274	1.82%
	Burglary Garage	11	9	22.22%	47	51	-7.84%	176	176	0.00%
	Burglary Commercial	9	5	80.00%	44	47	-6.38%	179	142	26.06%
	Larceny	163	162	0.62%	635	640	-0.78%	3072	3280	-6.34%
	Vehicle Theft	22	33	-33.33%	96	76	26.32%	450	420	7.14%
	Arson	3	3	0.00%	8	2	300.00%	23	14	64.29%
Property Total:		215	220	-2.27%	884	890	-0.67%	4179	4306	-2.95%
Preliminary Part 1 Crime Totals:		246	250	-1.60%	982	967	1.55%	4579	4764	-3.88%
Current 7 Day Period:		4/26/2020 - 5/2/2020			Prior 7 Day Period:		4/19/2020 - 4/25/2020			
Current 28 Day Period:		4/5/2020 - 5/2/2020			Prior 28 Day Period:		3/8/2020 - 4/4/2020			
Current YTD Day Period:		1/1/2020 - 5/2/2020			Prior YTD Period:		1/1/2019 - 5/2/2019			

Prepared by SPD Crime Analysis Office - Monday, May 4, 2020

NOTE: SPD moved from UCR to the NIBRS reporting standard on 10/4/16 following the transition to a new RMS System. [Numbers on CompStat reports prior to this date should not be used as a comparison to those on this report.](#) Additional info on these reporting standards can be found on the FBI website: <https://ucr.fbi.gov/nibrs-overview>

This chart represents Preliminary counts of selected crime categories from Police Case Reports. Full statistical analysis to determine the confidence level of this data has not been performed. The % change columns on the preliminary counts differ from the percentage change on the NIBRS crime report, sometimes significantly. The CompStat report is designed for operational use and includes only selected NIBRS categories and coding less complex than full NIBRS rules. Official statistics for these and other NIBRS categories can be found on WASPC & FBI websites once available.



SPOKANE POLICE DEPARTMENT



NORTH

Police Service Area

PSA Commander

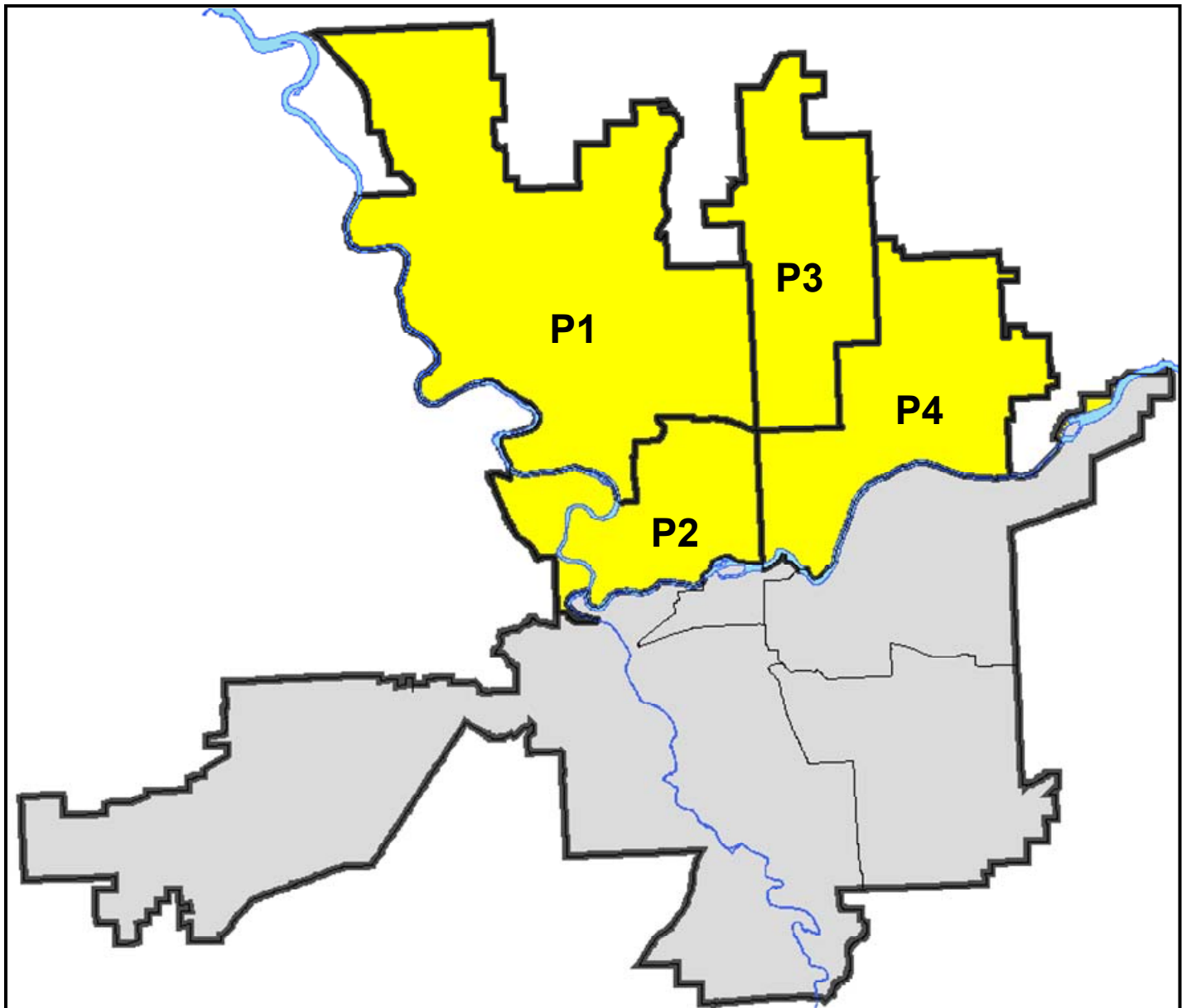
Captain Mark Griffiths

Northwest District (P1)

Central District (P2)

Neva-Wood District (P3)

Northeast District (P4)



POLICE SUMMARY - Ending: Saturday, May 2, 2020

NORTH PRECINCT (P1, P2, P3, and P4)



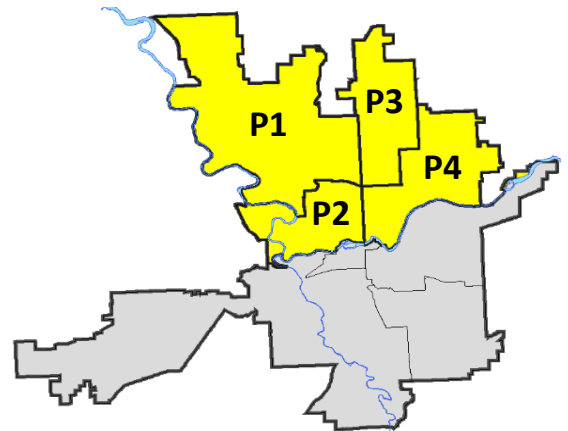
Preliminary IBR Counts

NIBRS Categories (Part 1 Selected)		7 Day Comparison			28 Day Comparison			YTD Comparison		
		Current	Prior	Percent	Current	Prior	Percent	Current	Prior	Percent
Violent	Criminal Homicide	0	0		0	0		2	0	
	Rape	6	2	200.00%	10	5	100.00%	33	57	-42.11%
	Robbery - Commercial	0	0		1	6	-83.33%	19	24	-20.83%
	Robbery - Person	3	2	50.00%	6	8	-25.00%	44	28	57.14%
	Aggravated Assault - Non DV	5	6	-16.67%	20	17	17.65%	71	88	-19.32%
	Aggravated Assault - DV	5	3	66.67%	16	13	23.08%	58	64	-9.38%
Violent Total:		19	13	46.15%	53	49	8.16%	227	261	-13.03%
Property	Burglary - Residential	6	5	20.00%	40	56	-28.57%	176	178	-1.12%
	Burglary Garage	5	2	150.00%	25	30	-16.67%	108	120	-10.00%
	Burglary Commercial	2	2	0.00%	13	28	-53.57%	74	65	13.85%
	Larceny	88	84	4.76%	352	404	-12.87%	1862	2110	-11.75%
	Vehicle Theft	17	20	-15.00%	64	50	28.00%	280	295	-5.08%
	Arson	3	2	50.00%	7	1	600.00%	12	7	71.43%
Property Total:		121	115	5.22%	501	569	-11.95%	2512	2775	-9.48%
Preliminary Part 1 Crime Totals:		140	128	9.38%	554	618	-10.36%	2739	3036	-9.78%
Current 7 Day Period:		4/26/2020 - 5/2/2020			Prior 7 Day Period:		4/19/2020 - 4/25/2020			
Current 28 Day Period:		4/5/2020 - 5/2/2020			Prior 28 Day Period:		3/8/2020 - 4/4/2020			
Current YTD Day Period:		1/1/2020 - 5/2/2020			Prior YTD Period:		1/1/2019 - 5/2/2019			

Prepared by SPD Crime Analysis Office - Monday, May 4, 2020

NOTE: SPD moved from UCR to the NIBRS reporting standard on 10/4/16 following the transition to a new RMS System. [Numbers on CompStat reports prior to this date should not be used as a comparison to those on this report.](#) Additional info on these reporting standards can be found on the FBI website: <https://ucr.fbi.gov/nibrs-overview>

This chart represents Preliminary counts of selected crime categories from Police Case Reports. Full statistical analysis to determine the confidence level of this data has not been performed. The % change columns on the preliminary counts differ from the percentage change on the NIBRS crime report, sometimes significantly. The CompStat report is designed for operational use and includes only selected NIBRS categories and coding less complex than full NIBRS rules. Official statistics for these and other NIBRS categories can be found on WASPC & FBI websites once available.



POLICE SUMMARY - Ending: Saturday, May 2, 2020



NW - Northwest District (P1)

Preliminary IBR Counts

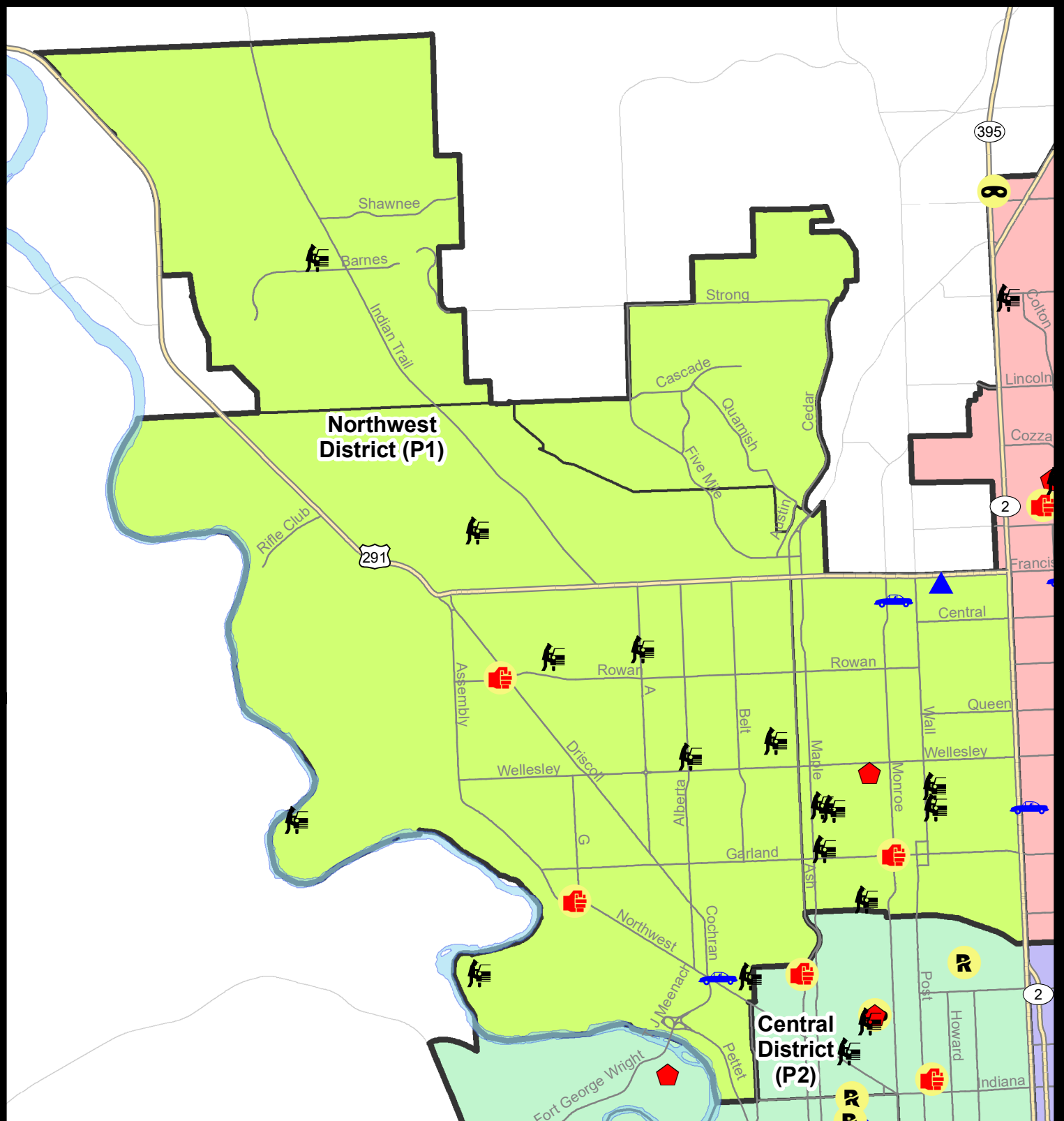
NIBRS Categories (Part 1 Selected)		7 Day Comparison			28 Day Comparison			YTD Comparison		
		Current	Prior	Percent	Current	Prior	Percent	Current	Prior	Percent
Violent	Criminal Homicide	0	0		0	0		0	0	
	Rape	0	2	-100.00%	2	2	0.00%	9	12	-25.00%
	Robbery - Commercial	0	0		1	0		1	3	-66.67%
	Robbery - Person	0	1	-100.00%	1	1	0.00%	6	4	50.00%
	Aggravated Assault - Non DV	1	2	-50.00%	3	0		11	8	37.50%
	Aggravated Assault - DV	2	1	100.00%	5	4	25.00%	16	19	-15.79%
Violent Total:		3	6	-50.00%	12	7	71.43%	43	46	-6.52%
Property	Burglary - Residential	1	2	-50.00%	8	13	-38.46%	37	44	-15.91%
	Burglary Garage	1	0		7	9	-22.22%	37	36	2.78%
	Burglary Commercial	0	0		2	7	-71.43%	13	10	30.00%
	Larceny	29	22	31.82%	93	77	20.78%	370	357	3.64%
	Vehicle Theft	2	6	-66.67%	15	10	50.00%	43	46	-6.52%
	Arson	0	2	-100.00%	2	0		5	2	150.00%
Property Total:		33	32	3.13%	127	116	9.48%	505	495	2.02%
Preliminary Part 1 Crime Totals:		36	38	-5.26%	139	123	13.01%	548	541	1.29%
Current 7 Day Period:		4/26/2020 - 5/2/2020			Prior 7 Day Period:		4/19/2020 - 4/25/2020			
Current 28 Day Period:		4/5/2020 - 5/2/2020			Prior 28 Day Period:		3/8/2020 - 4/4/2020			
Current YTD Day Period:		1/1/2020 - 5/2/2020			Prior YTD Period:		1/1/2019 - 5/2/2019			

Prepared by SPD Crime Analysis Office - Monday, May 4, 2020

NOTE: SPD moved from UCR to the NIBRS reporting standard on 10/4/16 following the transition to a new RMS System. [Numbers on CompStat reports prior to this date should not be used as a comparison to those on this report.](#) Additional info on these reporting standards can be found on the FBI website: <https://ucr.fbi.gov/nibrs-overview>

This chart represents Preliminary counts of selected crime categories from Police Case Reports. Full statistical analysis to determine the confidence level of this data has not been performed. The % change columns on the preliminary counts differ from the percentage change on the NIBRS crime report, sometimes significantly. The CompStat report is designed for operational use and includes only selected NIBRS categories and coding less complex than full NIBRS rules. Official statistics for these and other NIBRS categories can be found on WASPC & FBI websites once available.





City of Spokane
Northwest District (P1)
Selected
Crime Codes
2020-04-26 to 2020-05-02
 Prepared By:
 Crime Analysis Unit
 Spokane Police Department

Legend

NIBRS Events



Criminal Homicide



Rape



Robbery Commercial



Robbery Person



Aggravated Assault



Burglary Residential



Burglary Garage



Burglary Commercial



Vehicle Prowling



Vehicle Theft



Arson



Cases Represent LERMS Crime Codes
 Points may indicate multiple events
 Note: Veh Prowl is only Larceny displayed

For Additional Information on
 Incidents pertaining to an
 Area, Trend, or Pattern
 Contact Information Analysis

0 0.25 0.5 1 Miles



THIS IS NOT A LEGAL DOCUMENT:
 The information shown on this map is compiled
 from various sources and is subject to constant
 revision. Information shown on this map should
 not be used to determine the location of facilities
 in relationship to property lines, section lines,
 streets, etc.

Sunday - Saturday

4/26/2020 TO 5/2/2020

NW - Northwest District (P1)



<u>A/C</u>	<u>Offense Statute</u>	<u>Address</u>	<u>Reported Date</u>	<u>Dist</u>
<u>SPA1BS</u>				
C	THEFT 3D FROM MOTOR VEHICLE	4100 W WOODSIDE AVE	4/28/2020	P1
<u>SPA1IT</u>				
C	THEFT 3D ALL OTHER	5400 W BARNES RD	4/28/2020	P1
C	THEFT 3D ALL OTHER	9900 N INDIAN TRAIL RD	4/30/2020	P1
C	THEFT 3D FROM MOTOR VEHICLE	5400 W BARNES RD	4/28/2020	P1
<u>SPA1NH</u>				
C	ASSAULT 2D	W GARLAND AVE / N MONROE ST	4/26/2020	P1
A	BURGLARY 2D GARAGE	6200 N STEVENS ST	4/28/2020	P1
C	RESIDENTIAL BURGLARY	4500 N JEFFERSON ST	5/1/2020	P2
C	THEFT 2D ALL OTHER	4500 N DIVISION ST	4/29/2020	P2
C	THEFT 2D ALL OTHER	1000 W GARLAND AVE	5/1/2020	P1
C	THEFT 2D FROM MOTOR VEHICLE	3900 N WALNUT ST	5/2/2020	P1
C	THEFT 3D FROM BUILDING	1000 W GARLAND AVE	4/27/2020	P1
C	THEFT 3D FROM MOTOR VEHICLE	4400 N HOWARD ST	4/26/2020	P1
C	THEFT 3D FROM MOTOR VEHICLE	4200 N CEDAR ST	5/1/2020	P1
C	THEFT 3D FROM MOTOR VEHICLE	4300 N WALNUT ST	5/1/2020	P1
C	THEFT 3D FROM MOTOR VEHICLE	1100 W GLASS AVE	5/2/2020	P1
C	THEFT 3D VEHICLE PARTS AND ACCESSORIES	4400 N HOWARD ST	4/26/2020	P1
C	THEFT OF A FIREARM FROM MOTOR VEHICLE	4200 N HOWARD ST	5/2/2020	P1
C	THEFT OF MOTOR VEHICLE	900 W DALKE AVE	4/28/2020	P1
<u>SPA1NW</u>				
C	ASSAULT 1D	3500 W NORTHWEST BLVD	4/26/2020	P1
C	HARASSMENT FELONY WEAPON INVOLVED	4000 W ROWAN AVE	5/1/2020	P1
C	MAIL THEFT	2500 W ROWAN AVE	4/27/2020	P1
C	THEFT 2D FROM MOTOR VEHICLE	4400 N AUBREY L WHITE PKWY	4/26/2020	P1
C	THEFT 2D FROM MOTOR VEHICLE	4400 W DOWNRIVER DR	4/29/2020	P1
C	THEFT 3D ALL OTHER	2700 W KIERNAN AVE	4/30/2020	P2
C	THEFT 3D ALL OTHER	2100 W YORK AVE	5/1/2020	P1
C	THEFT 3D ALL OTHER	6100 N COCHRAN ST	5/2/2020	P1
C	THEFT 3D ALL OTHER	5200 N DRISCOLL BLVD	5/2/2020	P1
C	THEFT 3D FROM MOTOR VEHICLE	4900 N ELM ST	4/26/2020	P1
C	THEFT 3D FROM MOTOR VEHICLE	5700 N A ST	4/26/2020	P1
A	THEFT 3D FROM MOTOR VEHICLE	2500 W BROAD AVE	4/28/2020	P1
C	THEFT 3D FROM MOTOR VEHICLE	2100 W CLEVELAND AVE	5/2/2020	P1
C	THEFT 3D FROM MOTOR VEHICLE	5700 N FLEMING ST	5/2/2020	P1
C	THEFT 3D SHOPLIFTING	2100 W NORTHWEST BLVD	5/2/2020	P1
C	THEFT 3D VEHICLE PARTS AND ACCESSORIES	1800 W WELLESLEY AVE	4/28/2020	P1

For protection of victim privacy, the entire address on sexual assault crimes has been redacted.

A/C	Offense Statute	Address	Reported Date	Dist
C	THEFT OF A FIREARM ALL OTHER LOCATIONS	3000 W BISMARCK AVE	5/2/2020	P1
C	THEFT OF MOTOR VEHICLE	2400 W CLEVELAND AVE	4/29/2020	P1

POLICE SUMMARY - Ending: Saturday, May 2, 2020

NW - North Central District (P2)



Preliminary IBR Counts

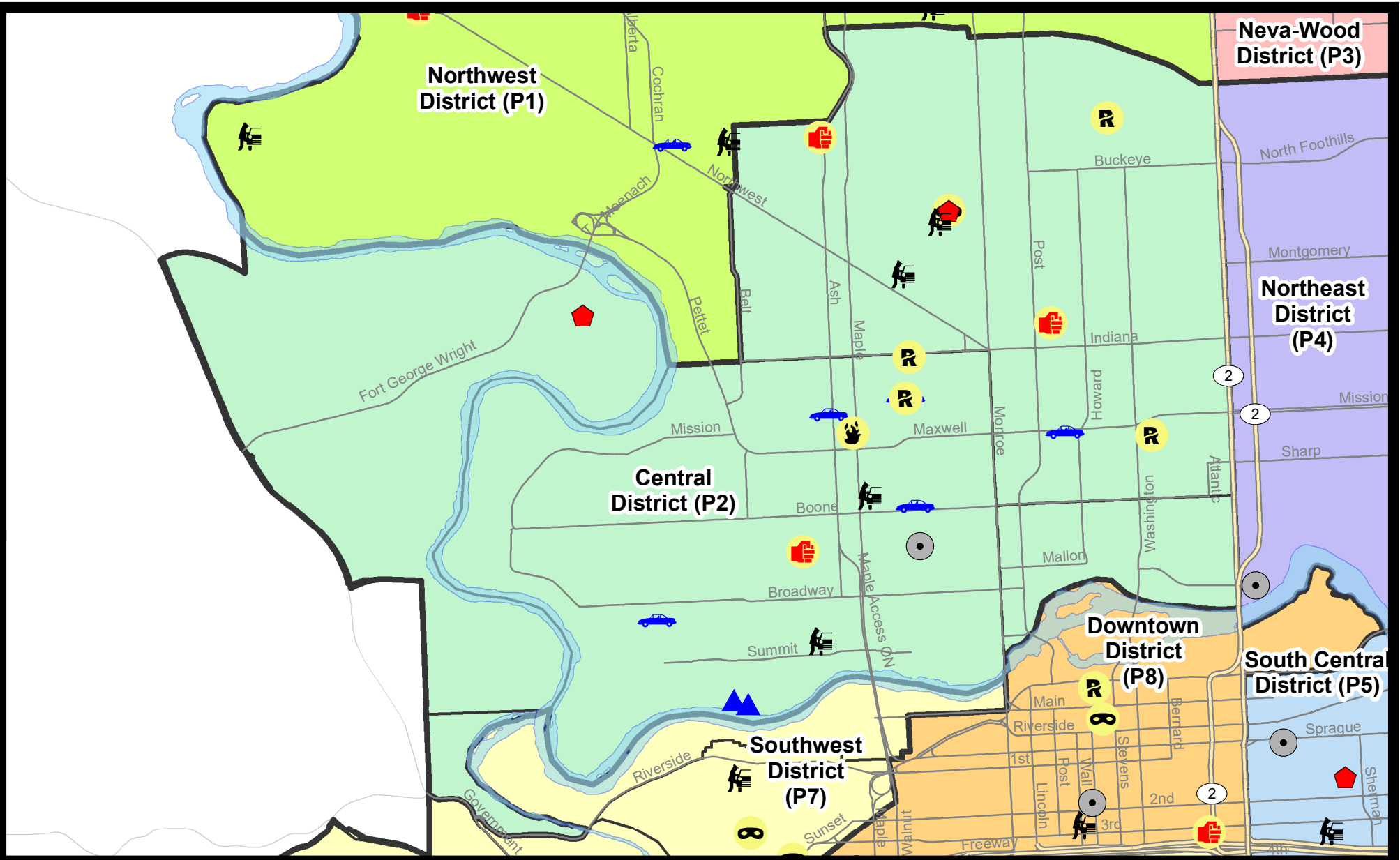
NIBRS Categories (Part 1 Selected)		7 Day Comparison			28 Day Comparison			YTD Comparison		
		Current	Prior	Percent	Current	Prior	Percent	Current	Prior	Percent
Violent	Criminal Homicide	0	0		0	0		0	0	
	Rape	4	0		6	2	200.00%	11	19	-42.11%
	Robbery - Commercial	0	0		0	1	-100.00%	2	4	-50.00%
	Robbery - Person	1	0		1	4	-75.00%	13	7	85.71%
	Aggravated Assault - Non DV	1	0		3	4	-25.00%	12	27	-55.56%
	Aggravated Assault - DV	2	1	100.00%	4	6	-33.33%	16	16	0.00%
Violent Total:		8	1	700.00%	14	17	-17.65%	54	73	-26.03%
Property	Burglary - Residential	2	1	100.00%	9	15	-40.00%	49	50	-2.00%
	Burglary Garage	2	0		2	3	-33.33%	16	25	-36.00%
	Burglary Commercial	1	0		2	7	-71.43%	10	20	-50.00%
	Larceny	16	8	100.00%	64	77	-16.88%	375	446	-15.92%
	Vehicle Theft	5	4	25.00%	18	15	20.00%	81	51	58.82%
	Arson	1	0		1	1	0.00%	3	1	200.00%
Property Total:		27	13	107.69%	96	118	-18.64%	534	593	-9.95%
Preliminary Part 1 Crime Totals:		35	14	150.00%	110	135	-18.52%	588	666	-11.71%
Current 7 Day Period:		4/26/2020 - 5/2/2020			Prior 7 Day Period:		4/19/2020 - 4/25/2020			
Current 28 Day Period:		4/5/2020 - 5/2/2020			Prior 28 Day Period:		3/8/2020 - 4/4/2020			
Current YTD Day Period:		1/1/2020 - 5/2/2020			Prior YTD Period:		1/1/2019 - 5/2/2019			

Prepared by SPD Crime Analysis Office - Monday, May 4, 2020

NOTE: SPD moved from UCR to the NIBRS reporting standard on 10/4/16 following the transition to a new RMS System. [Numbers on CompStat reports prior to this date should not be used as a comparison to those on this report.](#) Additional info on these reporting standards can be found on the FBI website: <https://ucr.fbi.gov/nibrs-overview>

This chart represents Preliminary counts of selected crime categories from Police Case Reports. Full statistical analysis to determine the confidence level of this data has not been performed. The % change columns on the preliminary counts differ from the percentage change on the NIBRS crime report, sometimes significantly. The CompStat report is designed for operational use and includes only selected NIBRS categories and coding less complex than full NIBRS rules. Official statistics for these and other NIBRS categories can be found on WASPC & FBI websites once available.





City of Spokane
Central District (P2)
Selected
Crime Types
2020-04-26 to 2020-05-02
 Prepared By:
 Crime Analysis Unit
 Spokane Police Department

Legend


NIBRS Events

- | | | | |
|-------------------|--------------------|----------------------|---------------------|
| Criminal Homicide | Robbery Commercial | Aggravated Assault | Burglary Commercial |
| Rape | Robbery Person | Burglary Residential | Vehicle Prowling |
| | | Burglary Garage | Vehicle Theft |
| | | Arson | |

Cases Represent LERMS Crime Codes
 Points may indicate multiple events
 Note: Veh Prowl is only Larceny category displayed



For Additional Information on Incidents
 pertaining to an Area, Trend, or Pattern
 Contact Information Analysis



THIS IS NOT A LEGAL DOCUMENT:
 The information shown on this map is compiled
 from various sources and is subject to constant
 revision. Information shown on this map should
 not be used to determine the location of facilities
 in relationship to property lines, section lines,
 streets, etc.

Sunday - Saturday

NW - Central District (P2)

4/26/2020 TO 5/2/2020



<u>A/C</u>	<u>Offense Statute</u>	<u>Address</u>	<u>Reported Date</u>	<u>Dist</u>
<u>SPA2EG</u>				
C	ASSAULT 2D	1700 W CLEVELAND AVE	5/1/2020	P1
C	ASSAULT 2D	700 W SHANNON AVE	5/1/2020	P1
C	BURGLARY 1D FROM RESIDENCE	1100 W YORK AVE	5/1/2020	P1
C	RAPE 2D		4/26/2020	P1
C	RAPE 2D		4/30/2020	P2
A	ROBBERY 1D PERSON	1100 W YORK AVE	5/1/2020	P1
C	THEFT 2D ALL OTHER	400 W KNOX AVE	4/27/2020	P2
C	THEFT 2D VEHICLE PARTS AND ACCESSORIES	600 W KNOX AVE	4/30/2020	P2
C	THEFT 3D ALL OTHER	2000 N MADISON ST	4/29/2020	P2
C	THEFT 3D ALL OTHER	1900 N HOWARD ST	5/1/2020	P2
C	THEFT 3D FROM BUILDING	800 W MAXWELL AVE	4/28/2020	P2
C	THEFT 3D FROM MOTOR VEHICLE	1300 W MONTGOMERY AVE	4/28/2020	P2
C	THEFT 3D FROM MOTOR VEHICLE	2500 N JEFFERSON ST	4/29/2020	P2
C	THEFT 3D SHOPLIFTING	2500 N MONROE ST	4/27/2020	P2
C	THEFT OF MOTOR VEHICLE	600 W MAXWELL AVE	5/1/2020	P2
<u>SPA2WC</u>				
C	ARSON 1D	1500 N MAPLE ST	4/29/2020	P2
C	ASSAULT 2D	1800 W DEAN AVE	4/28/2020	P2
C	BURGLARY 2D COMMERCIAL	1300 W DEAN AVE	5/1/2020	P2
C	BURGLARY 2D GARAGE	2100 W FALLS AVE	4/27/2020	P2
C	BURGLARY 2D GARAGE	2100 W FALLS AVE	4/27/2020	P2
C	MAIL THEFT	1000 W AUGUSTA AVE	4/26/2020	P2
C	MAIL THEFT	2000 W SPOFFORD AVE	4/26/2020	P2
C	MAIL THEFT	1700 N PETTET DR	4/28/2020	P2
C	RAPE 1D		4/28/2020	P2
C	RAPE 2D		4/26/2020	P1
C	THEFT 2D FROM MOTOR VEHICLE	1500 W SHARP AVE	4/29/2020	P2
C	THEFT 3D ALL OTHER	2000 W BROADWAY AVE	4/27/2020	P2
C	THEFT 3D ALL OTHER	2700 W MALLON AVE	4/30/2020	P2
C	THEFT 3D ALL OTHER	2000 W COLLEGE AVE	5/2/2020	P2
C	THEFT 3D FROM MOTOR VEHICLE	1800 W BRIDGE AVE	4/27/2020	P2
C	THEFT OF MOTOR VEHICLE	2500 W COLLEGE AVE	4/27/2020	P1
C	THEFT OF MOTOR VEHICLE	1300 W BOONE AVE	4/27/2020	P2
C	THEFT OF MOTOR VEHICLE	1600 N ASH ST	4/29/2020	P2
C	THEFT OF MOTOR VEHICLE	1300 W AUGUSTA AVE	5/1/2020	P2
<u>SPA2WH</u>				
A	RESIDENTIAL BURGLARY	2800 W ELLIOTT DR	4/26/2020	P1

For protection of victim privacy, the entire address on sexual assault crimes has been redacted.

POLICE SUMMARY - Ending: Saturday, May 2, 2020



NE - Neva-Wood District (P3)

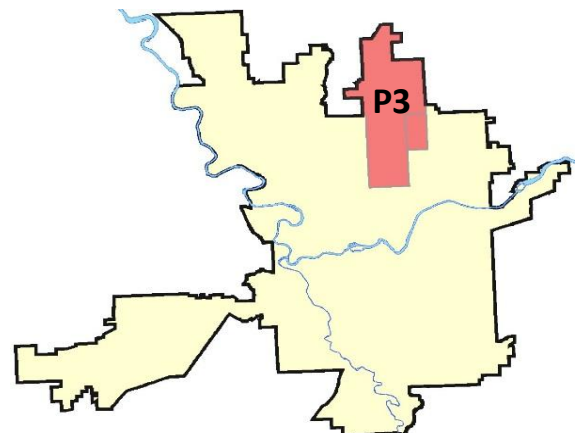
Preliminary IBR Counts

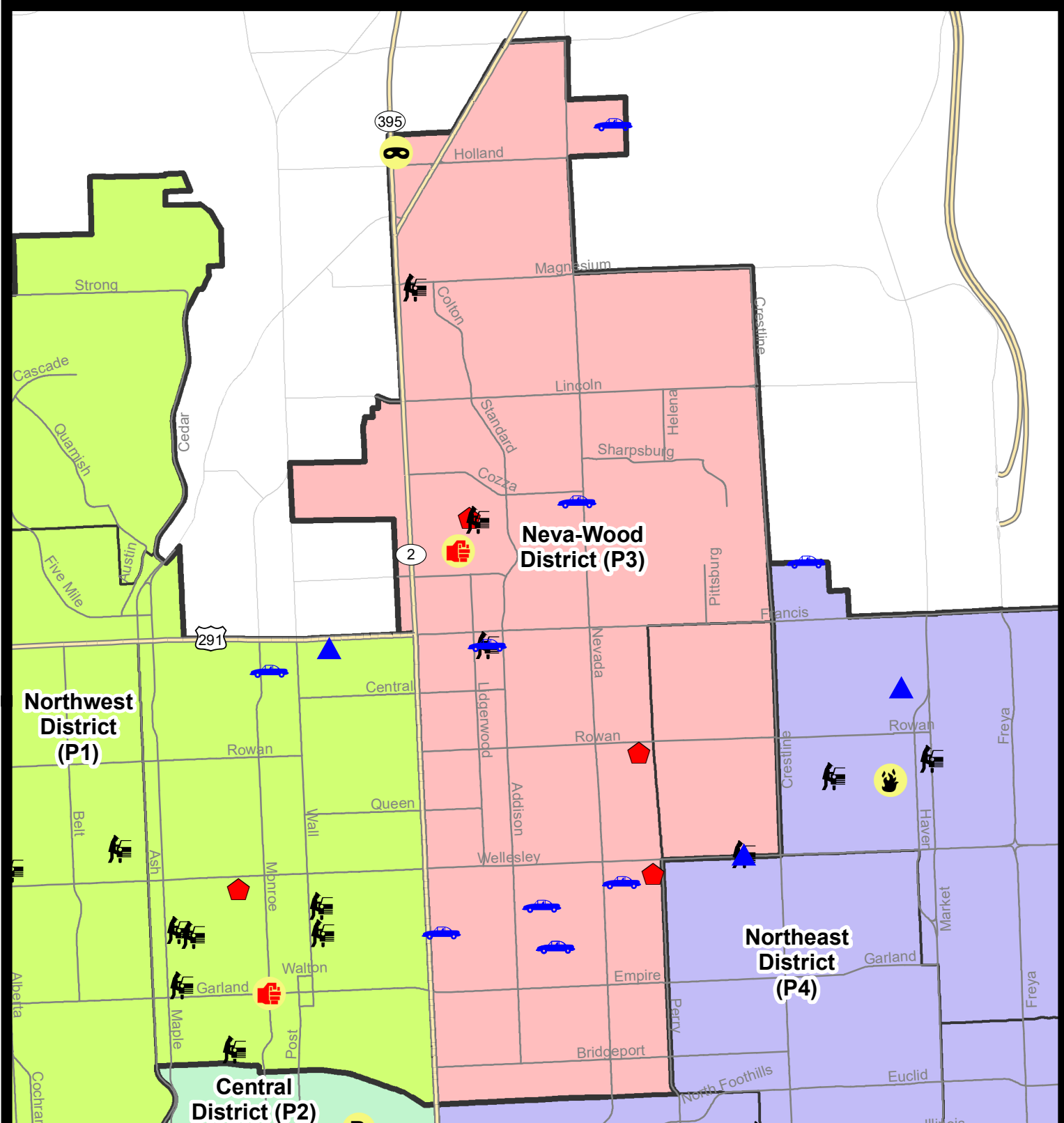
NIBRS Categories (Part 1 Selected)		7 Day Comparison			28 Day Comparison			YTD Comparison		
		Current	Prior	Percent	Current	Prior	Percent	Current	Prior	Percent
Violent	Criminal Homicide	0	0		0	0		1	0	
	Rape	1	0		1	1	0.00%	8	12	-33.33%
	Robbery - Commercial	0	0		0	5	-100.00%	16	10	60.00%
	Robbery - Person	1	0		1	2	-50.00%	12	12	0.00%
	Aggravated Assault - Non DV	1	0		4	7	-42.86%	18	23	-21.74%
	Aggravated Assault - DV	0	1	-100.00%	6	1	500.00%	16	18	-11.11%
Violent Total:		3	1	200.00%	12	16	-25.00%	71	75	-5.33%
Property	Burglary - Residential	3	1	200.00%	11	11	0.00%	38	45	-15.56%
	Burglary Garage	1	1	0.00%	8	9	-11.11%	28	43	-34.88%
	Burglary Commercial	0	0		4	10	-60.00%	36	19	89.47%
	Larceny	21	30	-30.00%	107	155	-30.97%	695	787	-11.69%
	Vehicle Theft	8	4	100.00%	20	12	66.67%	85	109	-22.02%
	Arson	0	0		0	0		0	3	-100.00%
Property Total:		33	36	-8.33%	150	197	-23.86%	882	1006	-12.33%
Preliminary Part 1 Crime Totals:		36	37	-2.70%	162	213	-23.94%	953	1081	-11.84%
Current 7 Day Period:		4/26/2020 - 5/2/2020			Prior 7 Day Period:		4/19/2020 - 4/25/2020			
Current 28 Day Period:		4/5/2020 - 5/2/2020			Prior 28 Day Period:		3/8/2020 - 4/4/2020			
Current YTD Day Period:		1/1/2020 - 5/2/2020			Prior YTD Period:		1/1/2019 - 5/2/2019			

Prepared by SPD Crime Analysis Office - Monday, May 4, 2020

NOTE: SPD moved from UCR to the NIBRS reporting standard on 10/4/16 following the transition to a new RMS System. [Numbers on CompStat reports prior to this date should not be used as a comparison to those on this report.](#) Additional info on these reporting standards can be found on the FBI website: <https://ucr.fbi.gov/nibrs-overview>

This chart represents Preliminary counts of selected crime categories from Police Case Reports. Full statistical analysis to determine the confidence level of this data has not been performed. The % change columns on the preliminary counts differ from the percentage change on the NIBRS crime report, sometimes significantly. The CompStat report is designed for operational use and includes only selected NIBRS categories and coding less complex than full NIBRS rules. Official statistics for these and other NIBRS categories can be found on WASPC & FBI websites once available.





City of Spokane
Neva-Wood District (P3)
Selected Crime Codes
2020-04-26 to 2020-05-02
 Prepared By:
 Crime Analysis Unit
 Spokane Police Department

Legend

NIBRS Events



Criminal Homicide



Rape



Robbery Commercial



Robbery Person



Aggravated Assault



Burglary Residential



Burglary Garage



Burglary Commercial



Vehicle Prowling



Vehicle Theft



Arson



Cases Represent LERMS Crime Codes
 Points may indicate multiple events
 Note: Veh Prowl is only Larceny displayed

For Additional Information on
 Incidents pertaining to an
 Area, Trend, or Pattern
 Contact Information Analysis

0 0.2 0.4 0.8 Miles



THIS IS NOT A LEGAL DOCUMENT:
 The information shown on this map is compiled
 from various sources and is subject to constant
 revision. Information shown on this map should
 not be used to determine the location of facilities
 in relationship to property lines, section lines,
 streets, etc.

Sunday - Saturday

NE - Neva-Wood District (P3)

4/26/2020 TO 5/2/2020



<u>A/C</u>	<u>Offense Statute</u>	<u>Address</u>	<u>Reported Date</u>	<u>Dist</u>
<u>SPB3NL</u>				
C	ASSAULT 1D	200 E WEDGEWOOD AVE	4/28/2020	P4
C	MAIL THEFT	900 E RICH AVE	4/29/2020	P3
C	MAIL THEFT	1200 E WESTVIEW CT	4/30/2020	P3
C	RAPE OF A CHILD-1D (SODOMY)		4/26/2020	P4
C	RESIDENTIAL BURGLARY	1200 E NORTH AVE	4/26/2020	P3
C	RESIDENTIAL BURGLARY	7000 N COLTON ST	4/28/2020	P4
C	RESIDENTIAL BURGLARY	1300 E HOFFMAN AVE	4/29/2020	P4
C	ROBBERY 1D PERSON	9600 N DIVISION ST	4/26/2020	P4
C	THEFT 2D ALL OTHER	6600 N DIVISION ST	5/2/2020	P3
C	THEFT 2D SHOPLIFTING	6500 N NEVADA ST	5/2/2020	P3
C	THEFT 3D ALL OTHER	9300 N NEWPORT HWY	4/28/2020	P3
C	THEFT 3D CITY ALL OTHER	1300 E GORDON AVE	4/28/2020	P4
C	THEFT 3D CITY SHOPLIFTING	9200 N NEVADA ST	4/26/2020	P4
C	THEFT 3D CITY SHOPLIFTING	9200 N COLTON ST	4/29/2020	P4
C	THEFT 3D CITY SHOPLIFTING	9200 N NEVADA ST	5/2/2020	P4
C	THEFT 3D FROM BUILDING	6900 N WISCOMB ST	4/29/2020	P3
C	THEFT 3D FROM MOTOR VEHICLE	7000 N COLTON ST	4/28/2020	P3
C	THEFT 3D FROM MOTOR VEHICLE	0 E PINE RIDGE CT	5/2/2020	P2
C	THEFT 3D FROM MOTOR VEHICLE	6200 N ASTOR ST	5/2/2020	P1
C	THEFT 3D SHOPLIFTING	9100 N DIVISION ST	4/26/2020	P3
C	THEFT 3D SHOPLIFTING	6600 N DIVISION ST	5/2/2020	P3
A	THEFT 3D VEHICLE PARTS AND ACCESSORIES	8400 N NEVADA ST	4/29/2020	P3
C	THEFT 3D VEHICLE PARTS AND ACCESSORIES	5900 N PERRY ST	5/2/2020	P3
C	THEFT OF MOTOR VEHICLE	1100 E PRINCETON AVE	4/26/2020	P3
C	THEFT OF MOTOR VEHICLE	0 E RICH AVE	4/26/2020	P4
C	THEFT OF MOTOR VEHICLE	7200 N NEVADA ST	4/27/2020	P4
A	THEFT OF MOTOR VEHICLE	600 E LACROSSE AVE	4/29/2020	P3
C	THEFT OF MOTOR VEHICLE	500 E HEROY AVE	4/30/2020	P3
A	THEFT OF MOTOR VEHICLE	600 E LACROSSE AVE	4/30/2020	P3
C	THEFT OF MOTOR VEHICLE	1200 E WESTVIEW CT	4/30/2020	P3
C	THEFT OF MOTOR VEHICLE	6200 N ASTOR ST	5/2/2020	P1
<u>SPB3WH</u>				
C	BURGLARY 2D GARAGE	1800 E WELLESLEY AVE	4/29/2020	P3
C	THEFT 2D ALL OTHER	1500 E BISMARCK AVE	4/29/2020	P3
C	THEFT 2D FROM BUILDING	1600 E CROWN AVE	4/27/2020	P3
A	THEFT 3D FROM MOTOR VEHICLE	1800 E WELLESLEY AVE	4/27/2020	P3
C	THEFT 3D VEHICLE PARTS AND ACCESSORIES	1400 E FRANCIS AVE	4/28/2020	P3

POLICE SUMMARY - Ending: Saturday, May 2, 2020



NE - Northeast District (P4)

Preliminary IBR Counts

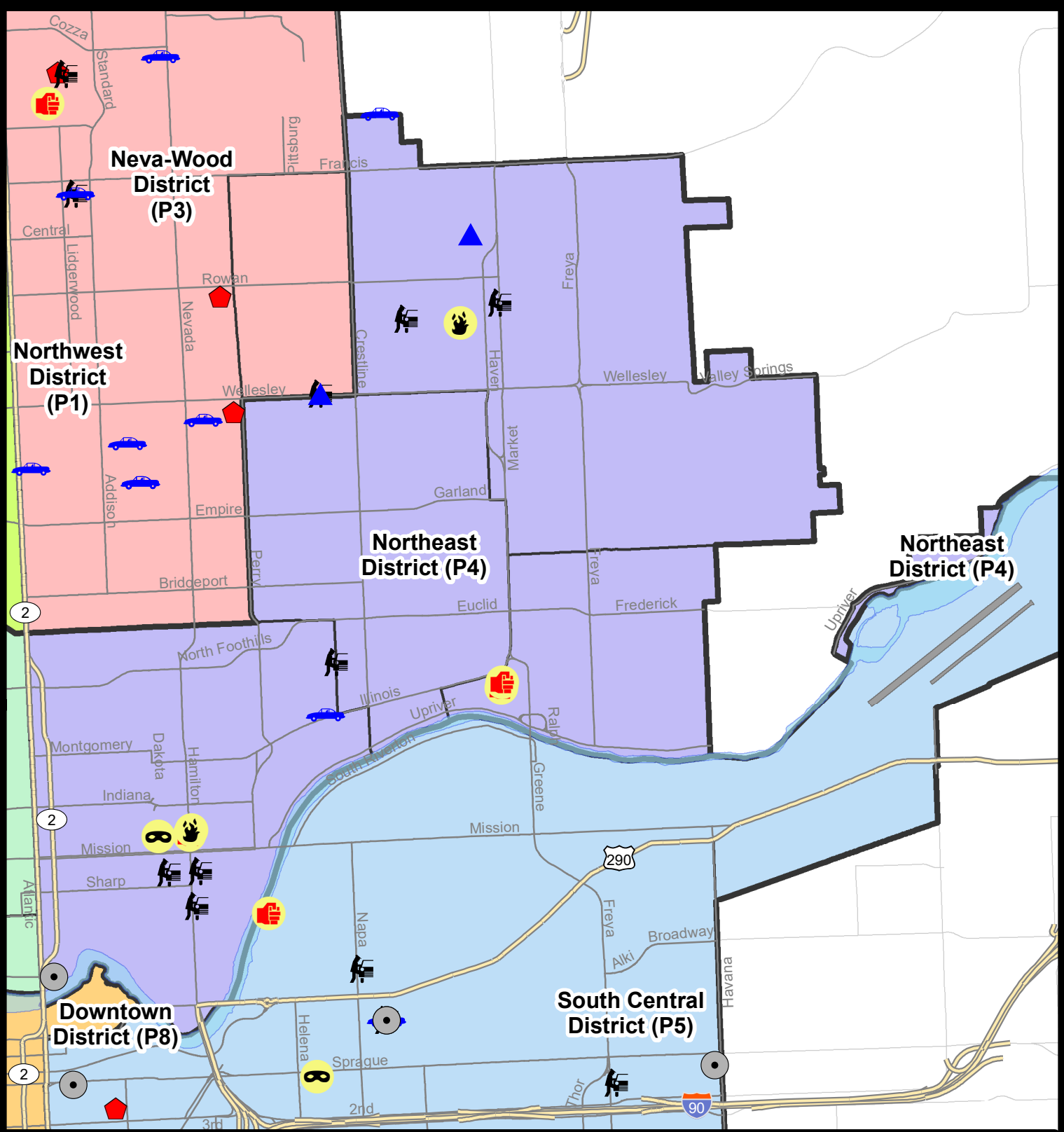
NIBRS Categories (Part 1 Selected)		7 Day Comparison			28 Day Comparison			YTD Comparison		
		Current	Prior	Percent	Current	Prior	Percent	Current	Prior	Percent
Violent	Criminal Homicide	0	0		0	0		1	0	
	Rape	1	0		1	0		5	14	-64.29%
	Robbery - Commercial	0	0		0	0		0	7	-100.00%
	Robbery - Person	1	1	0.00%	3	1	200.00%	13	5	160.00%
	Aggravated Assault - Non DV	2	4	-50.00%	10	6	66.67%	30	30	0.00%
	Aggravated Assault - DV	1	0		1	2	-50.00%	10	11	-9.09%
Violent Total:		5	5	0.00%	15	9	66.67%	59	67	-11.94%
Property	Burglary - Residential	0	1	-100.00%	12	17	-29.41%	52	39	33.33%
	Burglary Garage	1	1	0.00%	8	9	-11.11%	27	16	68.75%
	Burglary Commercial	1	2	-50.00%	5	4	25.00%	15	16	-6.25%
	Larceny	22	24	-8.33%	88	95	-7.37%	422	520	-18.85%
	Vehicle Theft	2	6	-66.67%	11	13	-15.38%	71	89	-20.22%
	Arson	2	0		4	0		4	1	300.00%
Property Total:		28	34	-17.65%	128	138	-7.25%	591	681	-13.22%
Preliminary Part 1 Crime Totals:		33	39	-15.38%	143	147	-2.72%	650	748	-13.10%
Current 7 Day Period:		4/26/2020 - 5/2/2020			Prior 7 Day Period:		4/19/2020 - 4/25/2020			
Current 28 Day Period:		4/5/2020 - 5/2/2020			Prior 28 Day Period:		3/8/2020 - 4/4/2020			
Current YTD Day Period:		1/1/2020 - 5/2/2020			Prior YTD Period:		1/1/2019 - 5/2/2019			

Prepared by SPD Crime Analysis Office - Monday, May 4, 2020

NOTE: SPD moved from UCR to the NIBRS reporting standard on 10/4/16 following the transition to a new RMS System. [Numbers on CompStat reports prior to this date should not be used as a comparison to those on this report.](#) Additional info on these reporting standards can be found on the FBI website: <https://ucr.fbi.gov/nibrs-overview>

This chart represents Preliminary counts of selected crime categories from Police Case Reports. Full statistical analysis to determine the confidence level of this data has not been performed. The % change columns on the preliminary counts differ from the percentage change on the NIBRS crime report, sometimes significantly. The CompStat report is designed for operational use and includes only selected NIBRS categories and coding less complex than full NIBRS rules. Official statistics for these and other NIBRS categories can be found on WASPC & FBI websites once available.





City of Spokane
Northeast District (P4)
Selected Crime Codes
2020-04-26 to 2020-05-02
 Prepared By:
 Crime Analysis Unit
 Spokane Police Department

Legend

NIBRS Events

Criminal Homicide	Robbery Person	Burglary Commercial
Rape	Aggravated Assault	Vehicle Prowling
Robbery Commercial	Burglary Residential	Vehicle Theft
	Burglary Garage	Arson

*Cases Represent LERMS Crime Codes
 Points may indicate multiple events
 Note: Veh Prowl is only Larceny displayed*

SPokane Police

For Additional Information on Incidents pertaining to an Area, Trend, or Pattern Contact Information Analysis

0 0.2 0.4 0.8 Miles

Geographic Information System

THIS IS NOT A LEGAL DOCUMENT:
 The information shown on this map is compiled from various sources and is subject to constant revision. Information shown on this map should not be used to determine the location of facilities in relationship to property lines, section lines, streets, etc.

Sunday - Saturday

NE - Northeast District (P4)

4/26/2020 TO 5/2/2020



<u>A/C</u>	<u>Offense Statute</u>	<u>Address</u>	<u>Reported Date</u>	<u>Dist</u>
<u>SPB4BE</u>				
C	THEFT 3D ALL OTHER	3300 N HELENA ST	4/29/2020	P4
C	THEFT OF A FIREARM FROM MOTOR VEHICLE	N NAPA ST / E GRACE AVE	4/26/2020	P4
<u>SPB4HI</u>				
C	ARSON 2D	2800 E DIAMOND AVE	4/26/2020	P4
C	BURGLARY 2D GARAGE	2900 E COLUMBIA AVE	4/27/2020	P4
C	THEFT 2D FROM MOTOR VEHICLE	2400 E DIAMOND AVE	4/30/2020	P4
C	THEFT 3D ALL OTHER	4800 N LACEY ST	4/28/2020	P4
C	THEFT 3D ALL OTHER	E BRUCE AVE / N ALTAMONT ST	4/29/2020	P3
C	THEFT 3D ALL OTHER	4800 N LACEY ST	4/29/2020	P4
C	THEFT 3D FROM MOTOR VEHICLE	E EVERETT AVE / N MARKET ST	5/1/2020	P4
C	THEFT 3D VEHICLE PARTS AND ACCESSORIES	4300 E JOSEPH AVE	5/1/2020	P4
C	THEFT OF MOTOR VEHICLE	E BRUCE AVE / N ALTAMONT ST	4/29/2020	P3
<u>SPB4LO</u>				
C	ARSON 1D	1700 N HAMILTON ST	5/2/2020	P4
C	ASSAULT 1D	N HAMILTON ST / E AUGUSTA AVE	4/28/2020	P2
C	BURGLARY 2D COMMERCIAL	700 N DIVISION ST	4/27/2020	P2
C	RAPE 3D ORAL/ANAL OR SAME SEX		4/30/2020	P4
C	ROBBERY 1D PERSON	N DAKOTA ST / E AUGUSTA AVE	4/28/2020	P4
C	THEFT 2D FROM BUILDING	1000 E TRENT AVE	4/30/2020	P4
C	THEFT 3D ALL OTHER	300 E SINTO AVE	4/30/2020	P4
C	THEFT 3D FROM BUILDING	2900 N HOGAN ST	4/28/2020	P4
C	THEFT 3D FROM BUILDING	1500 E ILLINOIS AVE	5/2/2020	P4
A	THEFT 3D FROM MOTOR VEHICLE	900 E SINTO AVE	4/26/2020	P4
C	THEFT 3D FROM MOTOR VEHICLE	700 E SINTO AVE	4/26/2020	P4
A	THEFT 3D FROM MOTOR VEHICLE	900 E BOONE AVE	4/27/2020	P4
C	THEFT 3D SHOPLIFTING	1500 E ILLINOIS AVE	4/28/2020	P4
C	THEFT 3D SHOPLIFTING	1500 E ILLINOIS AVE	4/30/2020	P2
C	THEFT 3D SHOPLIFTING	900 E SHARP AVE	4/30/2020	P4
C	THEFT 3D SHOPLIFTING	900 E SHARP AVE	4/30/2020	P4
C	THEFT 3D VEHICLE PARTS AND ACCESSORIES	2800 N CINCINNATI ST	4/28/2020	P4
C	THEFT 3D VEHICLE PARTS AND ACCESSORIES	3000 N NEVADA ST	4/29/2020	P4
C	THEFT OF MOTOR VEHICLE	1800 E ILLINOIS AVE	4/26/2020	P4
<u>SPB4MI</u>				
C	ASSAULT 2D	2500 N HAVEN ST	4/30/2020	P4
C	ASSAULT 2D	2600 N MARKET ST	5/2/2020	P4
C	THEFT 3D ALL OTHER	4100 E MONTGOMERY AVE	4/26/2020	P4

SPOKANE POLICE DEPARTMENT



SOUTH **Police Service Area**

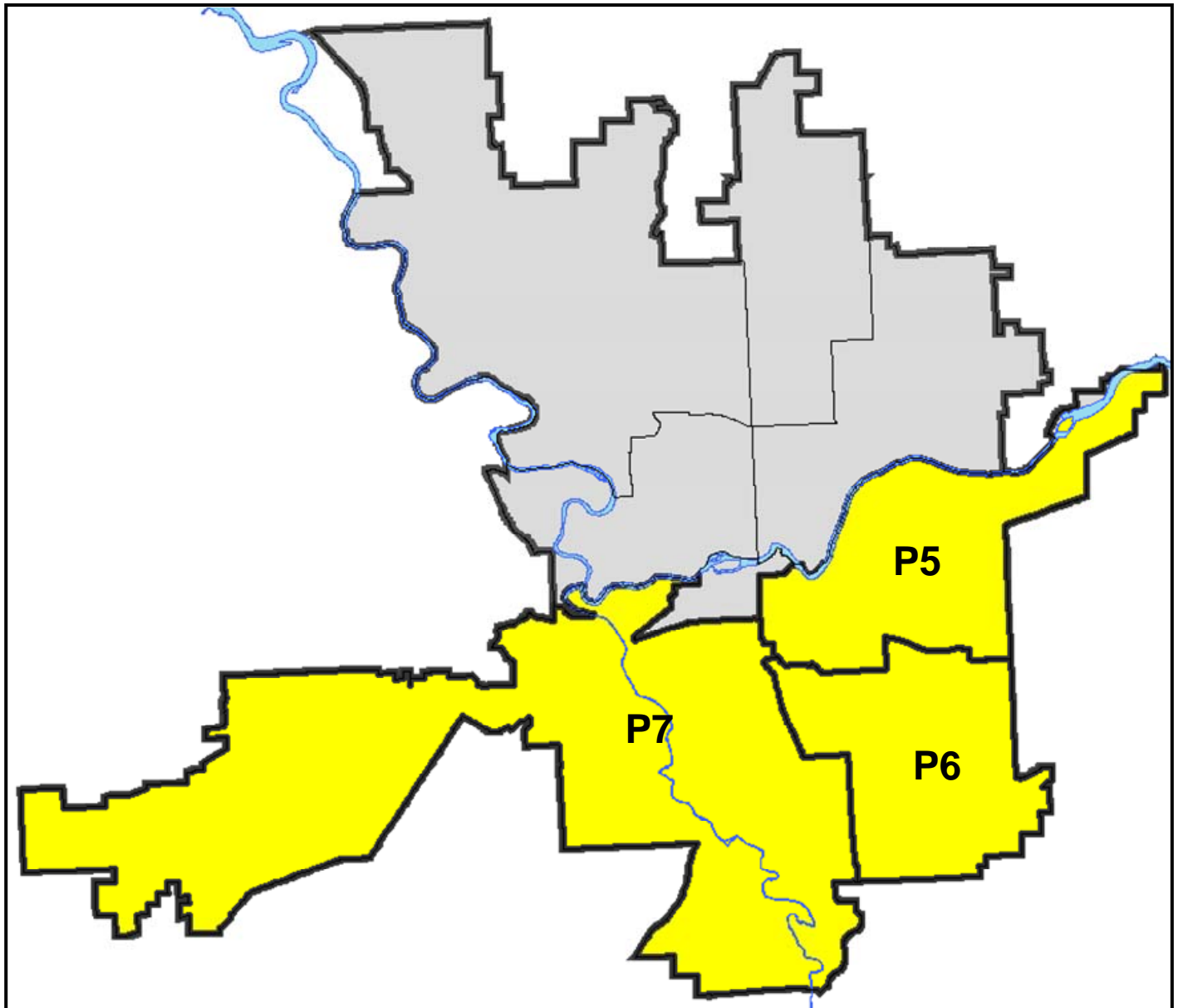
PSA Commander

Captain Tracie Meidl

South Central District (P5)

Southeast District (P6)

Southwest District (P7)



POLICE SUMMARY - Ending: Saturday, May 2, 2020

SOUTH PRECINCT (P5, P6, and P7)



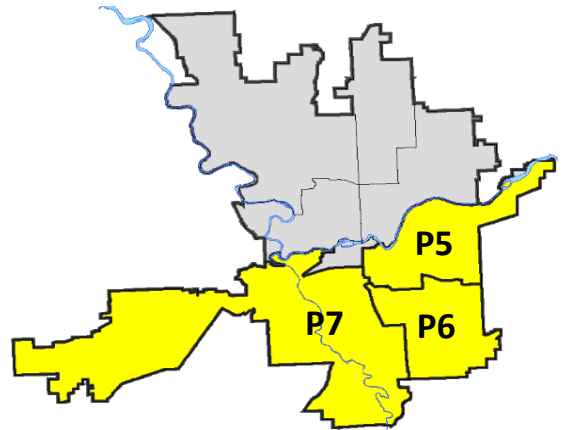
Preliminary IBR Counts

NIBRS Categories (Part 1 Selected)		7 Day Comparison			28 Day Comparison			YTD Comparison		
		Current	Prior	Percent	Current	Prior	Percent	Current	Prior	Percent
Violent	Criminal Homicide	0	0		0	0		0	2	-100.00%
	Rape	0	1	-100.00%	2	1	100.00%	16	21	-23.81%
	Robbery - Commercial	0	0		1	1	0.00%	6	3	100.00%
	Robbery - Person	4	3	33.33%	9	4	125.00%	18	19	-5.26%
	Aggravated Assault - Non DV	2	4	-50.00%	8	8	0.00%	36	50	-28.00%
	Aggravated Assault - DV	3	1	200.00%	9	4	125.00%	40	35	14.29%
	Violent Total:		9	9	0.00%	29	18	61.11%	116	130
Property	Burglary - Residential	1	3	-66.67%	14	18	-22.22%	100	88	13.64%
	Burglary Garage	6	7	-14.29%	22	21	4.76%	68	56	21.43%
	Burglary Commercial	5	2	150.00%	22	10	120.00%	64	54	18.52%
	Larceny	64	54	18.52%	228	196	16.33%	931	866	7.51%
	Vehicle Theft	5	9	-44.44%	26	22	18.18%	144	103	39.81%
	Arson	0	1	-100.00%	1	1	0.00%	7	5	40.00%
	Property Total:		81	76	6.58%	313	268	16.79%	1314	1172
Preliminary Part 1 Crime Totals:		90	85	5.88%	342	286	19.58%	1430	1302	9.83%
Current 7 Day Period:		4/26/2020 - 5/2/2020			Prior 7 Day Period:		4/19/2020 - 4/25/2020			
Current 28 Day Period:		4/5/2020 - 5/2/2020			Prior 28 Day Period:		3/8/2020 - 4/4/2020			
Current YTD Day Period:		1/1/2020 - 5/2/2020			Prior YTD Period:		1/1/2019 - 5/2/2019			

Prepared by SPD Crime Analysis Office - Monday, May 4, 2020

NOTE: SPD moved from UCR to the NIBRS reporting standard on 10/4/16 following the transition to a new RMS System. [Numbers on CompStat reports prior to this date should not be used as a comparison to those on this report.](#) Additional info on these reporting standards can be found on the FBI website: <https://ucr.fbi.gov/nibrs-overview>

This chart represents Preliminary counts of selected crime categories from Police Case Reports. Full statistical analysis to determine the confidence level of this data has not been performed. The % change columns on the preliminary counts differ from the percentage change on the NIBRS crime report, sometimes significantly. The CompStat report is designed for operational use and includes only selected NIBRS categories and coding less complex than full NIBRS rules. Official statistics for these and other NIBRS categories can be found on WASPC & FBI websites once available.



POLICE SUMMARY - Ending: Saturday, May 2, 2020



SE - South Central District (P5)

Preliminary IBR Counts


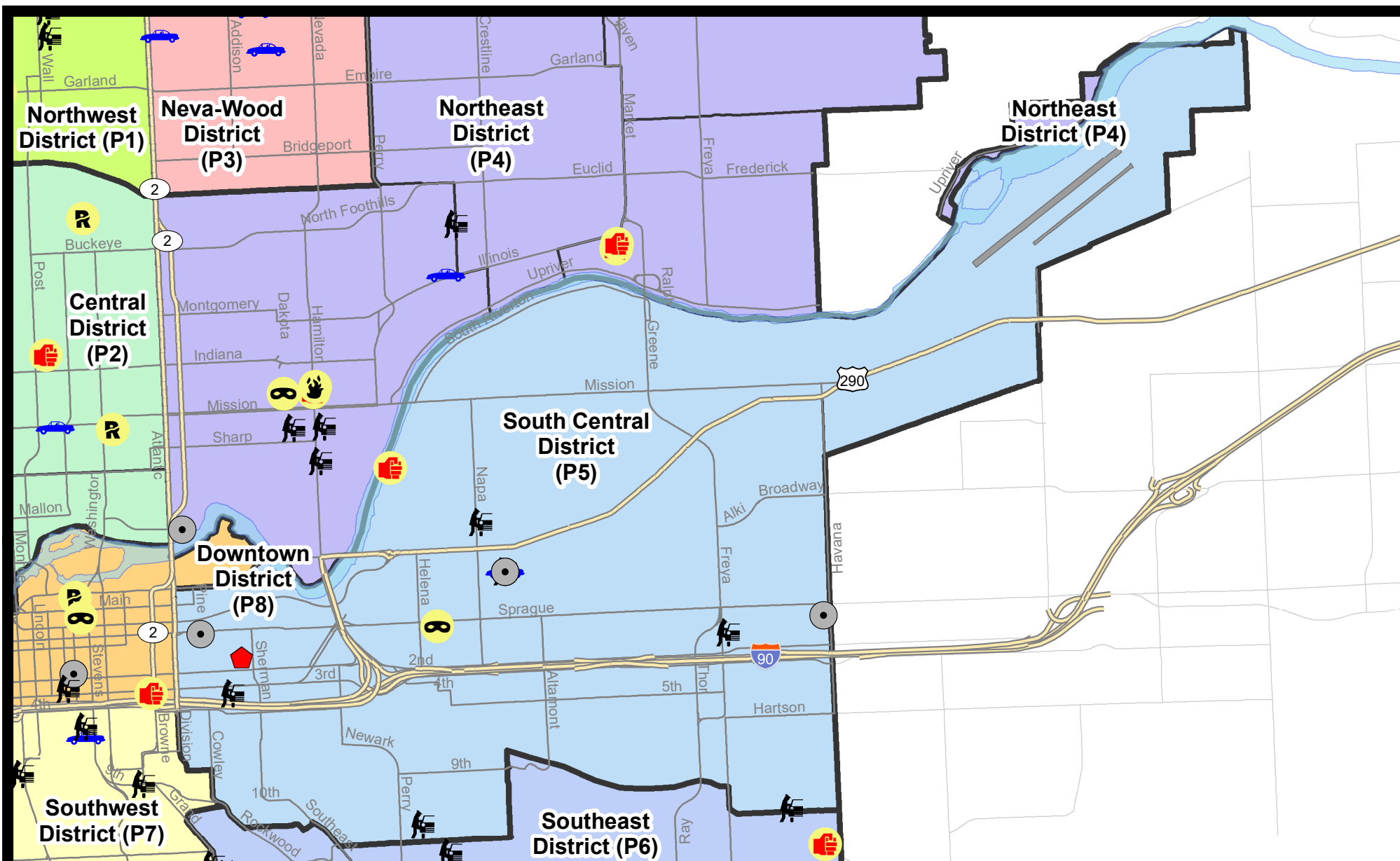
NIBRS Categories (Part 1 Selected)		7 Day Comparison			28 Day Comparison			YTD Comparison		
		Current	Prior	Percent	Current	Prior	Percent	Current	Prior	Percent
Violent	Criminal Homicide	0	0		0	0		0	2	-100.00%
	Rape	0	0		0	1	-100.00%	3	7	-57.14%
	Robbery - Commercial	0	0		0	1	-100.00%	1	2	-50.00%
	Robbery - Person	1	1	0.00%	3	2	50.00%	6	8	-25.00%
	Aggravated Assault - Non DV	0	3	-100.00%	5	4	25.00%	23	22	4.55%
	Aggravated Assault - DV	1	1	0.00%	3	2	50.00%	17	16	6.25%
Violent Total:		2	5	-60.00%	11	10	10.00%	50	57	-12.28%
Property	Burglary - Residential	1	0		6	10	-40.00%	37	21	76.19%
	Burglary Garage	1	0		1	5	-80.00%	10	12	-16.67%
	Burglary Commercial	4	0		13	4	225.00%	31	27	14.81%
	Larceny	21	20	5.00%	70	81	-13.58%	337	319	5.64%
	Vehicle Theft	1	6	-83.33%	15	14	7.14%	63	48	31.25%
	Arson	0	1	-100.00%	1	0		5	4	25.00%
Property Total:		28	27	3.70%	106	114	-7.02%	483	431	12.06%
Preliminary Part 1 Crime Totals:		30	32	-6.25%	117	124	-5.65%	533	488	9.22%
Current 7 Day Period:		4/26/2020 - 5/2/2020			Prior 7 Day Period:		4/19/2020 - 4/25/2020			
Current 28 Day Period:		4/5/2020 - 5/2/2020			Prior 28 Day Period:		3/8/2020 - 4/4/2020			
Current YTD Day Period:		1/1/2020 - 5/2/2020			Prior YTD Period:		1/1/2019 - 5/2/2019			

Prepared by SPD Crime Analysis Office - Monday, May 4, 2020

NOTE: SPD moved from UCR to the NIBRS reporting standard on 10/4/16 following the transition to a new RMS System. [Numbers on CompStat reports prior to this date should not be used as a comparison to those on this report.](#) Additional info on these reporting standards can be found on the FBI website: <https://ucr.fbi.gov/nibrs-overview>

This chart represents Preliminary counts of selected crime categories from Police Case Reports. Full statistical analysis to determine the confidence level of this data has not been performed. The % change columns on the preliminary counts differ from the percentage change on the NIBRS crime report, sometimes significantly. The CompStat report is designed for operational use and includes only selected NIBRS categories and coding less complex than full NIBRS rules. Official statistics for these and other NIBRS categories can be found on WASPC & FBI websites once available.





City of Spokane
South Central District (P5)
Selected
Crime Types
2020-04-26 to 2020-05-02

Prepared By:
Crime Analysis Unit
Spokane Police Department

Legend

NIBRS Events



Criminal Homicide



Rape



Robbery Commercial



Robbery Person



Aggravated Assault



Burglary Residential



Burglary Garage



Burglary Commercial



Vehicle Prowling



Vehicle Theft



Arson

Cases Represent LERMS Crime Codes

Points may indicate multiple events

Note: Veh Prowl is only Larceny category displayed



For Additional Information on Incidents
 pertaining to an Area, Trend, or Pattern
 Contact Information Analysis

0 0.2 0.4 0.6 0.8 1 Miles



THIS IS NOT A LEGAL DOCUMENT:
 The information shown on this map is compiled
 from various sources and is subject to constant
 revision. Information shown on this map should
 not be used to determine the location of facilities
 in relationship to property lines, section lines,
 streets, etc.

Sunday - Saturday

4/26/2020 TO 5/2/2020

SE - South Central District (P5)



<u>A/C</u>	<u>Offense Statute</u>	<u>Address</u>	<u>Reported Date</u>	<u>Dist</u>
<u>SPC5EC</u>				
C	BURGLARY 2D COMMERCIAL	100 E SPRAGUE AVE	4/27/2020	P5
C	BURGLARY 2D COMMERCIAL	300 N LEE ST	4/28/2020	P5
C	BURGLARY 2D COMMERCIAL	300 N LEE ST	4/28/2020	P5
C	BURGLARY 2D COMMERCIAL	4200 E SPRAGUE AVE	4/29/2020	P6
C	BURGLARY 2D FENCED AREA	3600 E BROADWAY AVE	5/1/2020	P5
C	BURGLARY 2D GARAGE	0 S MADELIA ST	4/28/2020	P5
C	MAIL THEFT	600 S IVORY ST	4/28/2020	P5
C	RESIDENTIAL BURGLARY	400 E PACIFIC AVE	4/29/2020	P6
C	ROBBERY 1D PERSON	0 S MADELIA ST	5/2/2020	P6
C	THEFT 2D ALL OTHER	900 E HARTSON AVE	4/28/2020	P5
C	THEFT 2D ALL OTHER	1100 E 10TH AVE	4/29/2020	P5
C	THEFT 2D FROM BUILDING	100 E SPRAGUE AVE	4/27/2020	P5
C	THEFT 2D SHOPLIFTING	3000 E SPRAGUE AVE	4/28/2020	P5
C	THEFT 3D ALL OTHER	100 E 3RD AVE	4/27/2020	P5
C	THEFT 3D ALL OTHER	2000 E HARTSON AVE	4/27/2020	P5
C	THEFT 3D FROM BUILDING	200 E 2ND AVE	4/26/2020	P5
C	THEFT 3D FROM BUILDING	1800 E PACIFIC AVE	4/27/2020	P5
C	THEFT 3D FROM MOTOR VEHICLE	300 S CHANDLER ST	4/27/2020	P5
C	THEFT 3D FROM MOTOR VEHICLE	3600 E PACIFIC AVE	4/28/2020	P5
C	THEFT 3D FROM MOTOR VEHICLE	300 N LEE ST	4/28/2020	P5
C	THEFT 3D FROM MOTOR VEHICLE	1500 E 13TH AVE	4/29/2020	P5
C	THEFT 3D FROM MOTOR VEHICLE	4000 E 13TH AVE	5/1/2020	P5
C	THEFT 3D SHOPLIFTING	4200 E SPRAGUE AVE	4/30/2020	P5
C	THEFT OF A FIREARM FROM BUILDING	2500 E SPRAGUE AVE	4/28/2020	P5
C	THEFT OF MOTOR VEHICLE	300 N LEE ST	4/28/2020	P5
<u>SPC5GP</u>				
C	ASSAULT 2D	E DESMET AVE / N SOUTH RIVERTON AVE	4/30/2020	P6
C	THEFT 3D ALL OTHER	2100 E SINTO AVE	4/29/2020	P5
A	THEFT 3D CITY FROM MOTOR VEHICLE	700 N NAPA ST	4/29/2020	P6
C	THEFT 3D SHOPLIFTING	1900 E MISSION AVE	4/27/2020	P5
C	THEFT 3D VEHICLE PARTS AND ACCESSORIES	2200 E BOONE AVE	5/1/2020	P5

POLICE SUMMARY - Ending: Saturday, May 2, 2020



SE - Southeast District (P6)

Preliminary IBR Counts

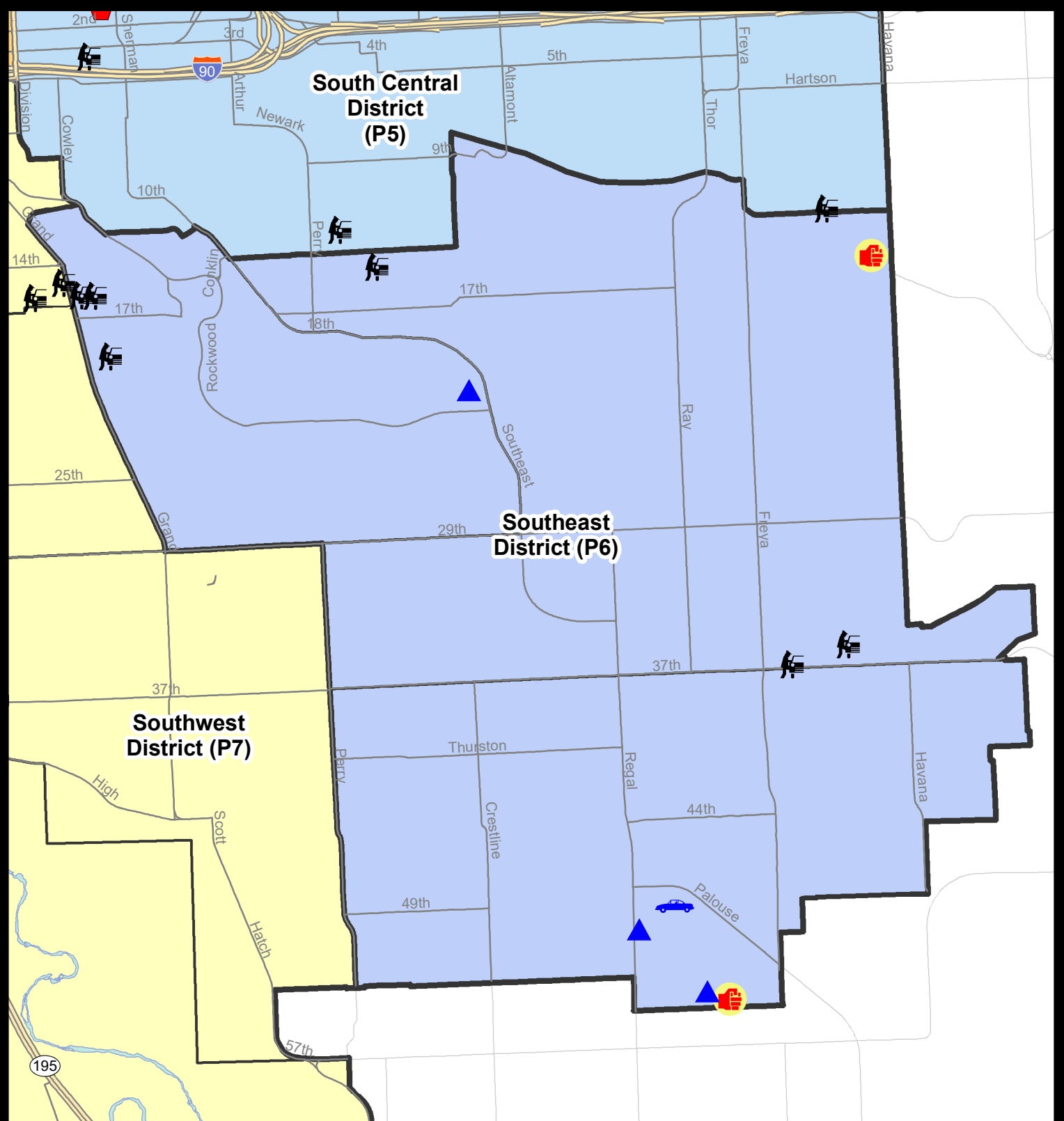
NIBRS Categories (Part 1 Selected)		7 Day Comparison			28 Day Comparison			YTD Comparison		
		Current	Prior	Percent	Current	Prior	Percent	Current	Prior	Percent
Violent	Criminal Homicide	0	0		0	0		0	0	
	Rape	0	0		0	0		2	4	-50.00%
	Robbery - Commercial	0	0		1	0		3	1	200.00%
	Robbery - Person	0	1	-100.00%	1	1	0.00%	4	4	0.00%
	Aggravated Assault - Non DV	2	0		2	1	100.00%	4	8	-50.00%
	Aggravated Assault - DV	0	0		1	1	0.00%	11	7	57.14%
Violent Total:		2	1	100.00%	5	3	66.67%	24	24	0.00%
Property	Burglary - Residential	0	1	-100.00%	4	3	33.33%	27	15	80.00%
	Burglary Garage	3	3	0.00%	14	8	75.00%	34	20	70.00%
	Burglary Commercial	0	1	-100.00%	3	3	0.00%	7	5	40.00%
	Larceny	13	5	160.00%	50	47	6.38%	203	177	14.69%
	Vehicle Theft	1	2	-50.00%	4	2	100.00%	23	21	9.52%
	Arson	0	0		0	0		0	1	-100.00%
Property Total:		17	12	41.67%	75	63	19.05%	294	239	23.01%
Preliminary Part 1 Crime Totals:		19	13	46.15%	80	66	21.21%	318	263	20.91%
Current 7 Day Period:		4/26/2020 - 5/2/2020			Prior 7 Day Period:		4/19/2020 - 4/25/2020			
Current 28 Day Period:		4/5/2020 - 5/2/2020			Prior 28 Day Period:		3/8/2020 - 4/4/2020			
Current YTD Day Period:		1/1/2020 - 5/2/2020			Prior YTD Period:		1/1/2019 - 5/2/2019			

Prepared by SPD Crime Analysis Office - Monday, May 4, 2020

NOTE: SPD moved from UCR to the NIBRS reporting standard on 10/4/16 following the transition to a new RMS System. [Numbers on CompStat reports prior to this date should not be used as a comparison to those on this report.](#) Additional info on these reporting standards can be found on the FBI website: <https://ucr.fbi.gov/nibrs-overview>

This chart represents Preliminary counts of selected crime categories from Police Case Reports. Full statistical analysis to determine the confidence level of this data has not been performed. The % change columns on the preliminary counts differ from the percentage change on the NIBRS crime report, sometimes significantly. The CompStat report is designed for operational use and includes only selected NIBRS categories and coding less complex than full NIBRS rules. Official statistics for these and other NIBRS categories can be found on WASPC & FBI websites once available.





City of Spokane
Southeast District (P6)
Selected Crime Codes
2020-04-26 to 2020-05-02
Prepared By:
Crime Analysis Unit
Spokane Police Department

Legend

NIBRS Events

Criminal Homicide	Robbery Person	Burglary Commercial
Rape	Aggravated Assault	Vehicle Prowling
Robbery Commercial	Burglary Residential	Vehicle Theft
Burglary Garage	Arson	SPokane POLICE

*Cases Represent LERMS Crime Codes
 Points may indicate multiple events
 Note: Veh Prowl is only Larceny displayed*

For Additional Information on Incidents pertaining to an Area, Trend, or Pattern Contact Information Analysis

0 0.15 0.3 0.6 Miles

Geographic Information System

THIS IS NOT A LEGAL DOCUMENT:
 The information shown on this map is compiled from various sources and is subject to constant revision. Information shown on this map should not be used to determine the location of facilities in relationship to property lines, section lines, streets, etc.

Sunday - Saturday

SE - Southeast District (P6)

4/26/2020 TO 5/2/2020



<u>A/C</u>	<u>Offense Statute</u>	<u>Address</u>	<u>Reported Date</u>	<u>Dist</u>
<u>SPC6LH</u>				
C	ASSAULT 2D	E 16TH AVE / S CUBA ST	4/27/2020	P6
C	MAIL THEFT	3100 S REGAL ST	4/27/2020	P6
C	MAIL THEFT	3000 E 30TH AVE	4/29/2020	P6
C	THEFT 3D ALL OTHER	3300 E 14TH AVE	4/30/2020	P6
C	THEFT 3D FROM BUILDING	3200 E 21ST AVE	4/27/2020	P6
C	THEFT 3D FROM MOTOR VEHICLE	4000 E 36TH AVE	4/28/2020	P6
A	THEFT 3D FROM MOTOR VEHICLE	3700 E 37TH AVE	4/28/2020	P6
C	THEFT 3D FROM MOTOR VEHICLE	1700 E 15TH AVE	4/29/2020	P6
<u>SPC6RW</u>				
C	BURGLARY 2D GARAGE	2100 E OVERBLUFF RD	4/29/2020	P6
C	THEFT 2D FROM MOTOR VEHICLE	300 E 16TH AVE	4/27/2020	P6
C	THEFT 3D FROM MOTOR VEHICLE	200 E 16TH AVE	4/27/2020	P6
C	THEFT 3D FROM MOTOR VEHICLE	300 E 19TH AVE	4/28/2020	P6
A	THEFT 3D VEHICLE PARTS AND ACCESSORIES	300 E 19TH AVE	4/28/2020	P6
<u>SPC6SG</u>				
C	ASSAULT 4D WEAPON AND PRIOR DV CONVICTIONS	3300 E 55TH AVE	4/26/2020	P6
C	BURGLARY 2D GARAGE	3300 E 55TH AVE	4/27/2020	P6
C	BURGLARY 2D GARAGE	5000 S REGAL ST	4/29/2020	P6
C	THEFT 2D ALL OTHER	2700 E SHAKER CT	4/28/2020	P6
C	THEFT 3D VEHICLE PARTS AND ACCESSORIES	5000 S REGAL ST	4/29/2020	P6
C	THEFT OF MOTOR VEHICLE	4900 S REGAL ST	4/29/2020	P6

POLICE SUMMARY - Ending: Saturday, May 2, 2020



SW - Southwest District (P7)

Preliminary IBR Counts

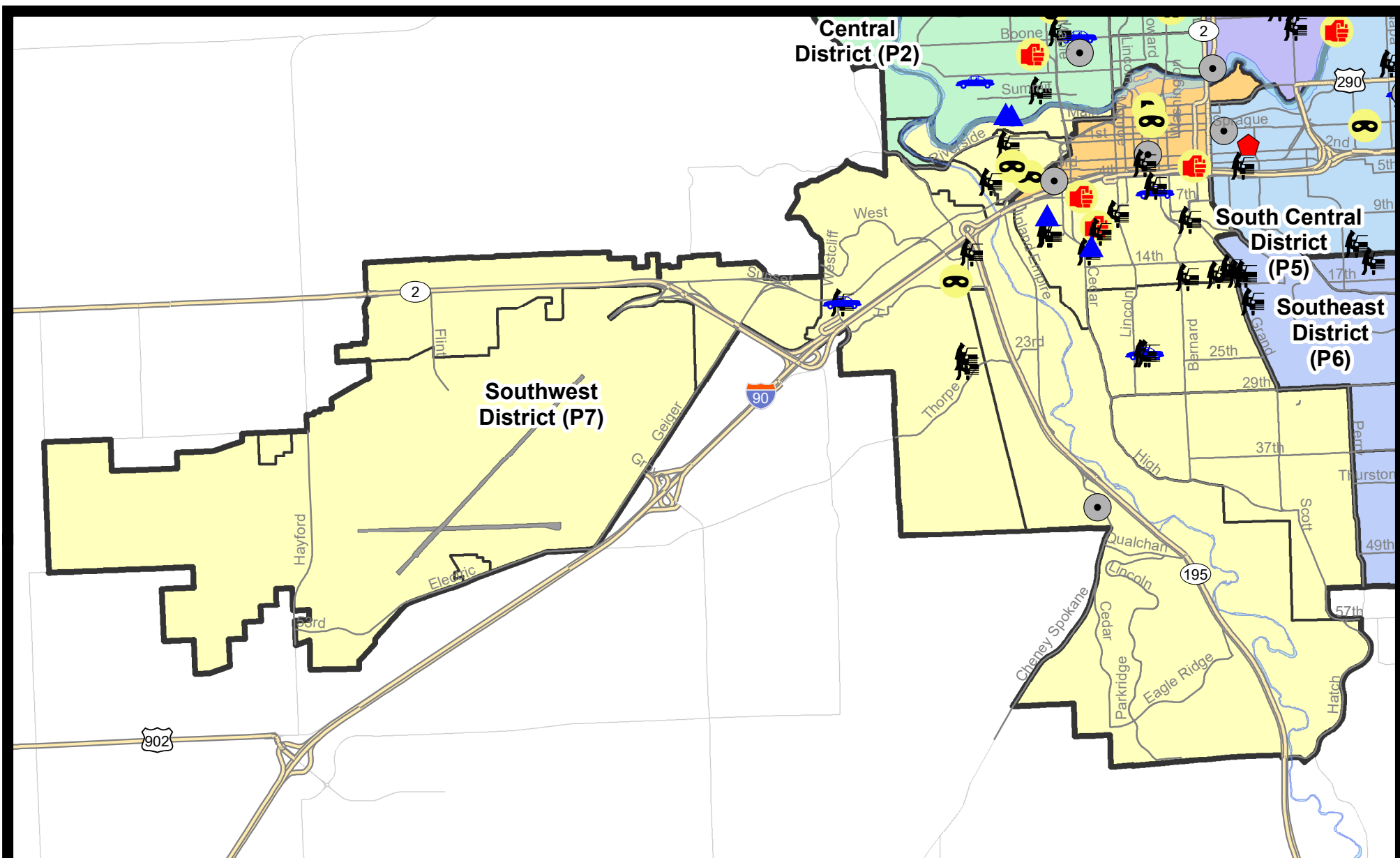
NIBRS Categories (Part 1 Selected)		7 Day Comparison			28 Day Comparison			YTD Comparison		
		Current	Prior	Percent	Current	Prior	Percent	Current	Prior	Percent
Violent	Criminal Homicide	0	0		0	0		0	0	
	Rape	0	1	-100.00%	2	0		11	10	10.00%
	Robbery - Commercial	0	0		0	0		2	0	
	Robbery - Person	3	1	200.00%	5	1	400.00%	8	7	14.29%
	Aggravated Assault - Non DV	0	1	-100.00%	1	3	-66.67%	9	20	-55.00%
	Aggravated Assault - DV	2	0		5	1	400.00%	12	12	0.00%
Violent Total:		5	3	66.67%	13	5	160.00%	42	49	-14.29%
Property	Burglary - Residential	0	2	-100.00%	4	5	-20.00%	36	52	-30.77%
	Burglary Garage	2	4	-50.00%	7	8	-12.50%	24	24	0.00%
	Burglary Commercial	1	1	0.00%	6	3	100.00%	26	22	18.18%
	Larceny	30	29	3.45%	108	68	58.82%	391	370	5.68%
	Vehicle Theft	3	1	200.00%	7	6	16.67%	58	34	70.59%
	Arson	0	0		0	1	-100.00%	2	0	
Property Total:		36	37	-2.70%	132	91	45.05%	537	502	6.97%
Preliminary Part 1 Crime Totals:		41	40	2.50%	145	96	51.04%	579	551	5.08%
Current 7 Day Period:		4/26/2020 - 5/2/2020			Prior 7 Day Period:		4/19/2020 - 4/25/2020			
Current 28 Day Period:		4/5/2020 - 5/2/2020			Prior 28 Day Period:		3/8/2020 - 4/4/2020			
Current YTD Day Period:		1/1/2020 - 5/2/2020			Prior YTD Period:		1/1/2019 - 5/2/2019			

Prepared by SPD Crime Analysis Office - Monday, May 4, 2020

NOTE: SPD moved from UCR to the NIBRS reporting standard on 10/4/16 following the transition to a new RMS System. [Numbers on CompStat reports prior to this date should not be used as a comparison to those on this report.](#) Additional info on these reporting standards can be found on the FBI website: <https://ucr.fbi.gov/nibrs-overview>

This chart represents Preliminary counts of selected crime categories from Police Case Reports. Full statistical analysis to determine the confidence level of this data has not been performed. The % change columns on the preliminary counts differ from the percentage change on the NIBRS crime report, sometimes significantly. The CompStat report is designed for operational use and includes only selected NIBRS categories and coding less complex than full NIBRS rules. Official statistics for these and other NIBRS categories can be found on WASPC & FBI websites once available.

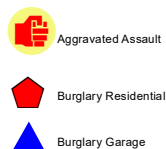





City of Spokane
Southwest District (P7)
Selected
Crime Types
2020-04-26 to 2020-05-02
 Prepared By:
 Crime Analysis Unit
 Spokane Police Department

Legend

NIBRS Events



Cases Represent LERMS Crime Codes
 Points may indicate multiple events
 Note: Veh Prowl is only Larceny category displayed



For Additional Information on Incidents
 pertaining to an Area, Trend, or Pattern
 Contact Information Analysis

0 0.2 0.4 0.6 0.8 1 1.2 1.4 1.6 Miles



THIS IS NOT A LEGAL DOCUMENT:
 The information shown on this map is compiled
 from various sources and is subject to constant
 revision. Information shown on this map should
 not be used to determine the location of facilities
 in relationship to property lines, section lines,
 streets, etc.



Sunday - Saturday

SE - Southwest District (P7)

4/26/2020 TO 5/2/2020



<u>A/C</u>	<u>Offense Statute</u>	<u>Address</u>	<u>Reported Date</u>	<u>Dist</u>
<u>SPD7BA</u>				
C	ROBBERY 2D PERSON	1900 W SUNSET BLVD	4/26/2020	P7
C	ROBBERY 2D PERSON	2100 W 2ND AVE	4/30/2020	P7
C	THEFT 2D ALL OTHER	200 S COEUR D ALENE ST	4/29/2020	P7
C	THEFT 3D ALL OTHER	200 S CHESTNUT ST	4/29/2020	P7
C	THEFT 3D FROM MOTOR VEHICLE	2100 W 1ST AVE	4/30/2020	P7
C	THEFT OF A FIREARM FROM MOTOR VEHICLE	300 S COEUR D ALENE ST	4/28/2020	P7
<u>SPD7CH</u>				
C	ASSAULT 2D	1200 W 9TH AVE	4/27/2020	P7
C	ASSAULT 3D WEAPON OR NEGLIGENT INJURY	S CEDAR ST / W 6TH AVE	4/29/2020	P7
C	BURGLARY 2D GARAGE	1100 S ADAMS ST	4/27/2020	P7
C	BURGLARY 2D GARAGE	1700 W 8TH AVE	4/27/2020	P7
C	MAIL THEFT	400 W 13TH AVE	4/29/2020	P7
C	THEFT 2D FROM MOTOR VEHICLE	1700 W 10TH AVE	4/26/2020	P7
C	THEFT 2D FROM MOTOR VEHICLE	S MCCLELLAN ST / W 9TH AVE	4/27/2020	P7
C	THEFT 2D FROM MOTOR VEHICLE	O E 16TH AVE	5/1/2020	P7
C	THEFT 3D ALL OTHER	600 S DIVISION ST	4/28/2020	P7
C	THEFT 3D ALL OTHER	1000 W 16TH AVE	5/2/2020	P7
C	THEFT 3D FROM MOTOR VEHICLE	1200 W 10TH AVE	4/28/2020	P7
C	THEFT 3D FROM MOTOR VEHICLE	1300 W 12TH AVE	4/29/2020	P7
C	THEFT 3D FROM MOTOR VEHICLE	1700 W 10TH AVE	4/29/2020	P7
C	THEFT 3D FROM MOTOR VEHICLE	1400 S GRAND BLVD	4/29/2020	P7
C	THEFT 3D FROM MOTOR VEHICLE	1000 W 8TH AVE	5/1/2020	P7
C	THEFT 3D FROM MOTOR VEHICLE	300 W 16TH AVE	5/2/2020	P7
C	THEFT 3D FROM MOTOR VEHICLE	500 W 5TH AVE	5/2/2020	P7
C	THEFT 3D VEHICLE PARTS AND ACCESSORIES	600 S STEVENS ST	5/1/2020	P7
C	THEFT OF MOTOR VEHICLE	500 W 6TH AVE	4/29/2020	P8
<u>SPD7CS</u>				
C	THEFT 3D CITY ALL OTHER	3200 S JEFFERSON ST	4/28/2020	P7
C	THEFT 3D SHOPLIFTING	800 E 29TH AVE	4/27/2020	P7
<u>SPD7GT</u>				
C	ROBBERY 2D PERSON	1500 S MILTON ST	4/28/2020	P7
C	THEFT 2D FROM MOTOR VEHICLE	2600 W WESTWOOD LN	5/2/2020	P7
C	THEFT 3D FROM MOTOR VEHICLE	1100 S LINDEKE CT	4/29/2020	P7
C	THEFT 3D FROM MOTOR VEHICLE	2400 S CANYON WOODS LN	4/29/2020	P7
<u>SPD7LC</u>				
C	BURGLARY 2D COMMERCIAL	4100 S CHENEY SPOKANE RD	4/30/2020	P7
C	THEFT 3D SHOPLIFTING	4000 S CHENEY SPOKANE RD	4/26/2020	P7

For protection of victim privacy, the entire address on sexual assault crimes has been redacted.

A/C	Offense Statute	Address	Reported Date	Dist
<u>SPD7MC</u>				
C	MAIL THEFT	2600 S MADISON ST	5/1/2020	P7
C	THEFT 3D FROM MOTOR VEHICLE	700 W 24TH AVE	4/28/2020	P7
A	THEFT 3D FROM MOTOR VEHICLE	700 W 24TH AVE	4/28/2020	P7
C	THEFT OF MOTOR VEHICLE	700 W 24TH AVE	4/28/2020	P7
<u>SPD7PV</u>				
C	THEFT 3D CITY ALL OTHER	1500 W WATER AVE	4/28/2020	P7
<u>SPD7WH</u>				
A	MAIL THEFT	3600 W ROSAMOND AVE	4/28/2020	P7
C	TAKING MOTOR VEHICLE WITHOUT PERMISSION 2D	4300 W SUNSET BLVD	4/26/2020	P6
C	THEFT OF A FIREARM FROM MOTOR VEHICLE	4300 W SUNSET BLVD	4/26/2020	P6

SPOKANE POLICE DEPARTMENT

DOWNTOWN

Police Service Area



PSA Commander

Captain David Singley



POLICE SUMMARY - Ending: Saturday, May 2, 2020

DOWNTOWN PRECINCT (P8)



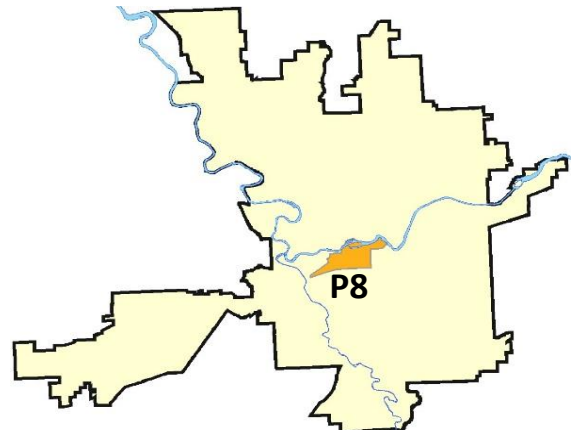
Preliminary IBR Counts


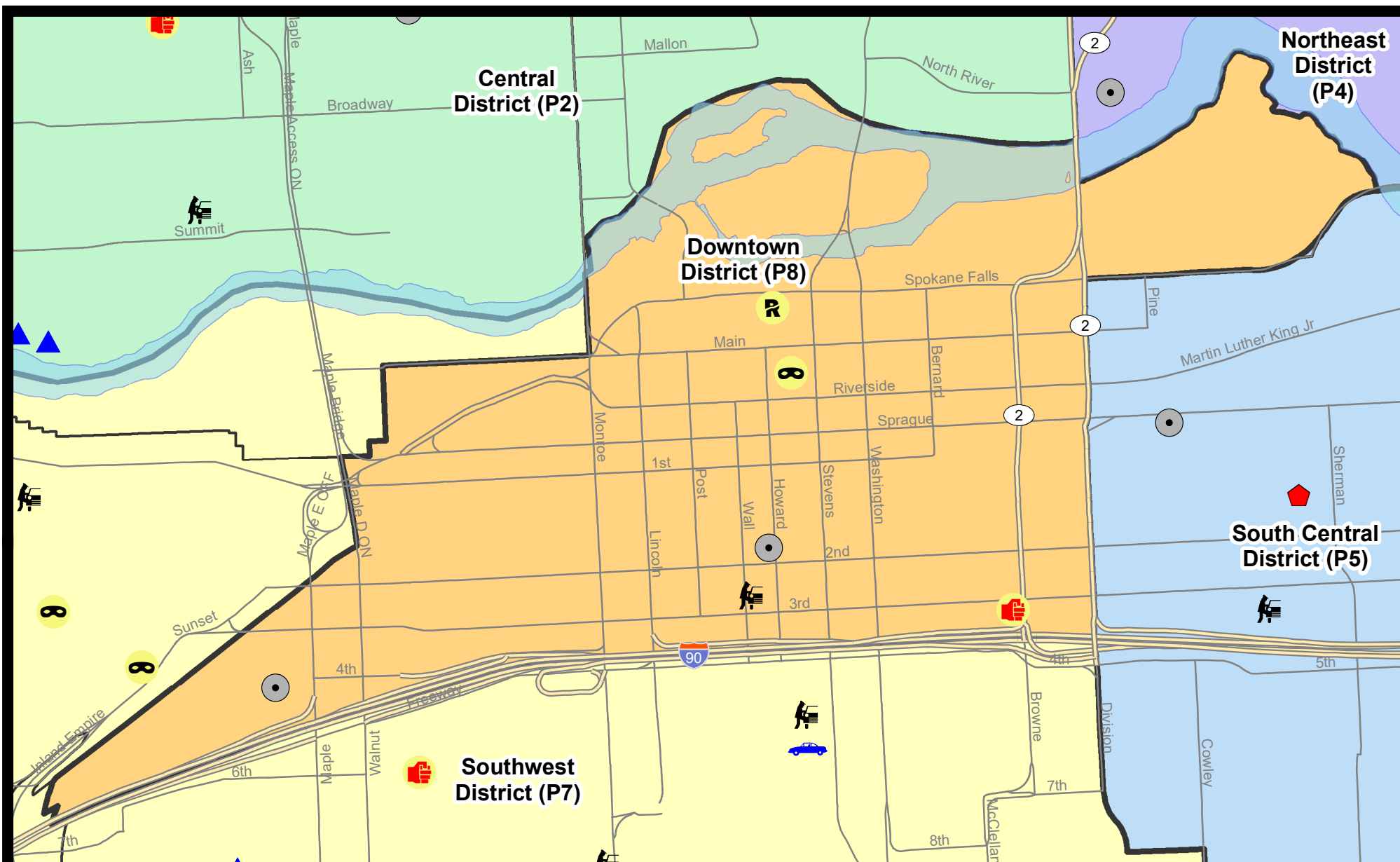
NIBRS Categories (Part 1 Selected)		7 Day Comparison			28 Day Comparison			YTD Comparison		
		Current	Prior	Percent	Current	Prior	Percent	Current	Prior	Percent
Violent	Criminal Homicide	0	0		0	1	-100.00%	1	0	
	Rape	1	1	0.00%	2	1	100.00%	4	8	-50.00%
	Robbery - Commercial	0	0		1	0		3	1	200.00%
	Robbery - Person	1	3	-66.67%	6	3	100.00%	13	13	0.00%
	Aggravated Assault - Non DV	1	2	-50.00%	4	2	100.00%	23	31	-25.81%
	Aggravated Assault - DV	0	1	-100.00%	1	1	0.00%	7	5	40.00%
Violent Total:		3	7	-57.14%	14	8	75.00%	51	58	-12.07%
Property	Burglary - Residential	0	0		0	0		3	7	-57.14%
	Burglary Garage	0	0		0	0		0	0	
	Burglary Commercial	2	1	100.00%	9	9	0.00%	41	22	86.36%
	Larceny	11	22	-50.00%	53	40	32.50%	271	297	-8.75%
	Vehicle Theft	0	4	-100.00%	5	4	25.00%	25	20	25.00%
	Arson	0	0		0	0		3	2	50.00%
Property Total:		13	27	-51.85%	67	53	26.42%	343	348	-1.44%
Preliminary Part 1 Crime Totals:		16	34	-52.94%	81	61	32.79%	394	406	-2.96%
Current 7 Day Period:		4/26/2020 - 5/2/2020			Prior 7 Day Period:		4/19/2020 - 4/25/2020			
Current 28 Day Period:		4/5/2020 - 5/2/2020			Prior 28 Day Period:		3/8/2020 - 4/4/2020			
Current YTD Day Period:		1/1/2020 - 5/2/2020			Prior YTD Period:		1/1/2019 - 5/2/2019			

Prepared by SPD Crime Analysis Office - Monday, May 4, 2020

NOTE: SPD moved from UCR to the NIBRS reporting standard on 10/4/16 following the transition to a new RMS System. [Numbers on CompStat reports prior to this date should not be used as a comparison to those on this report.](#) Additional info on these reporting standards can be found on the FBI website: <https://ucr.fbi.gov/nibrs-overview>

This chart represents Preliminary counts of selected crime categories from Police Case Reports. Full statistical analysis to determine the confidence level of this data has not been performed. The % change columns on the preliminary counts differ from the percentage change on the NIBRS crime report, sometimes significantly. The CompStat report is designed for operational use and includes only selected NIBRS categories and coding less complex than full NIBRS rules. Official statistics for these and other NIBRS categories can be found on WASPC & FBI websites once available.





City of Spokane
Downtown District (P8)
Selected
Crime Types
2020-04-26 to 2020-05-02
 Prepared By:
 Crime Analysis Unit
 Spokane Police Department

Legend

NIBRS Events



Robbery Commercial

Robbery Person

Aggravated Assault

Burglary Residential

Burglary Garage

Burglary Commercial

Vehicle Prowling

Vehicle Theft

Arson

Cases Represent LERMS Crime Codes
 Points may indicate multiple events
 Note: Veh Prowl is only Larceny category displayed



For Additional Information on Incidents
 pertaining to an Area, Trend, or Pattern
 Contact Information Analysis

0 0.2 Miles



THIS IS NOT A LEGAL DOCUMENT:
 The information shown on this map is compiled
 from various sources and is subject to constant
 revision. Information shown on this map should
 not be used to determine the location of facilities
 in relationship to property lines, section lines,
 streets, etc.



Sunday - Saturday

SW - Downtown District (P8)

4/26/2020 TO 5/2/2020



<u>A/C</u>	<u>Offense Statute</u>	<u>Address</u>	<u>Reported Date</u>	<u>Dist</u>
<u>SPD8RS</u>				
C	ASSAULT 2D	100 W 3RD AVE	5/1/2020	P8
C	BURGLARY 2D COMMERCIAL	100 S HOWARD ST	4/28/2020	P8
C	BURGLARY 2D COMMERCIAL	1600 W 4TH AVE	4/29/2020	P7
C	MAIL THEFT	100 W 3RD AVE	4/27/2020	P8
C	MAIL THEFT	500 W SPRAGUE AVE	4/28/2020	P8
C	RAPE 3D		4/28/2020	P8
C	ROBBERY 2D PERSON	100 N HOWARD ST	4/30/2020	P8
C	THEFT 2D FROM BUILDING	100 S HOWARD ST	4/28/2020	P8
C	THEFT 3D ALL OTHER	200 W SPOKANE FALLS BLVD	4/29/2020	P8
C	THEFT 3D ALL OTHER	0 W MAIN AVE	4/29/2020	P8
C	THEFT 3D CITY ALL OTHER	W MAIN AVE / N WALL ST	5/2/2020	P8
C	THEFT 3D CITY FROM BUILDING	0 W PACIFIC AVE	4/26/2020	P8
C	THEFT 3D FROM BUILDING	0 W PACIFIC AVE	4/26/2020	P8
C	THEFT 3D FROM MOTOR VEHICLE	200 S WALL ST	4/29/2020	P8
C	THEFT 3D SHOPLIFTING	1600 W 3RD AVE	4/26/2020	P7
C	THEFT 3D SHOPLIFTING	0 W MAIN AVE	4/29/2020	P8

POLICE SUMMARY - Ending: Saturday, May 2, 2020



Other Jurisdiction or Unk District

Preliminary IBR Counts

NIBRS Categories (Part 1 Selected)		7 Day Comparison			28 Day Comparison			YTD Comparison		
		Current	Prior	Percent	Current	Prior	Percent	Current	Prior	Percent
Violent	Criminal Homicide	0	0		0	0		0	0	
	Rape	0	0		0	0		0	4	-100.00%
	Robbery - Commercial	0	0		0	1	-100.00%	1	0	
	Robbery - Person	0	0		0	0		0	0	
	Aggravated Assault - Non DV	0	1	-100.00%	1	1	0.00%	3	3	0.00%
	Aggravated Assault - DV	0	0		1	0		2	2	0.00%
Violent Total:		0	1	-100.00%	2	2	0.00%	6	9	-33.33%
Property	Burglary - Residential	0	0		0	0		0	1	-100.00%
	Burglary Garage	0	0		0	0		0	0	
	Burglary Commercial	0	0		0	0		0	1	-100.00%
	Larceny	0	2	-100.00%	2	0		8	7	14.29%
	Vehicle Theft	0	0		1	0		1	2	-50.00%
	Arson	0	0		0	0		1	0	
Property Total:		0	2	-100.00%	3	0		10	11	-9.09%
Preliminary Part 1 Crime Totals:		0	3	-100.00%	5	2	150.00%	16	20	-20.00%
Current 7 Day Period:		4/26/2020 - 5/2/2020			Prior 7 Day Period:		4/19/2020 - 4/25/2020			
Current 28 Day Period:		4/5/2020 - 5/2/2020			Prior 28 Day Period:		3/8/2020 - 4/4/2020			
Current YTD Day Period:		1/1/2020 - 5/2/2020			Prior YTD Period:		1/1/2019 - 5/2/2019			

Prepared by SPD Crime Analysis Office - Monday, May 4, 2020

NOTE: SPD moved from UCR to the NIBRS reporting standard on 10/4/16 following the transition to a new RMS System. [Numbers on CompStat reports prior to this date should not be used as a comparison to those on this report.](#) Additional info on these reporting standards can be found on the FBI website: <https://ucr.fbi.gov/nibrs-overview>

This chart represents Preliminary counts of selected crime categories from Police Case Reports. Full statistical analysis to determine the confidence level of this data has not been performed. The % change columns on the preliminary counts differ from the percentage change on the NIBRS crime report, sometimes significantly. The CompStat report is designed for operational use and includes only selected NIBRS categories and coding less complex than full NIBRS rules. Official statistics for these and other NIBRS categories can be found on WASPC & FBI websites once available.

Sunday - Saturday

4/26/2020 TO 5/2/2020

Other Jurisdiction/Unk District



A/C **Offense Statute**

Address

Reported Date

Dist

#Type!

#Typ