

# SPOKANE POLICE DEPARTMENT

## PRELIMINARY CITYWIDE **IBR** CRIME REPORT



### Preliminary IBR Counts

CHIEF OF POLICE

Craig Meidl

Period Ending: Saturday, April 11, 2020

NIBRS Categories (Part 1 Selected)		7 Day Comparison			28 Day Comparison			YTD Comparison		
		Current	Prior	Percent	Current	Prior	Percent	Current	Prior	Percent
<b>Violent</b>	Criminal Homicide	0	0		0	1	-100.00%	2	1	100.00%
	Rape	3	0		9	12	-25.00%	42	75	-44.00%
	Robbery - Commercial	0	0		4	13	-69.23%	26	22	18.18%
	Robbery - Person	2	3	-33.33%	14	13	7.69%	56	54	3.70%
	Aggravated Assault - Non DV	8	7	14.29%	30	29	3.45%	107	140	-23.57%
	Aggravated Assault - DV	6	6	0.00%	19	17	11.76%	86	86	0.00%
<b>Violent Total:</b>		19	16	18.75%	76	85	-10.59%	319	378	-15.61%
<b>Property</b>	Burglary - Residential	20	10	100.00%	80	61	31.15%	245	228	7.46%
	Burglary Garage	15	11	36.36%	54	40	35.00%	144	142	1.41%
	Burglary Commercial	10	15	-33.33%	46	31	48.39%	144	117	23.08%
	Larceny	153	153	0.00%	646	715	-9.65%	2589	2629	-1.52%
	Vehicle Theft	22	18	22.22%	74	97	-23.71%	377	355	6.20%
	Arson	1	1	0.00%	3	5	-40.00%	16	13	23.08%
<b>Property Total:</b>		221	208	6.25%	903	949	-4.85%	3515	3484	0.89%
<b>Preliminary Part 1 Crime Totals:</b>		240	224	7.14%	979	1034	-5.32%	3834	3862	-0.73%

Current 7 Day Period: 4/5/2020 - 4/11/2020

Prior 7 Day Period: 3/29/2020 - 4/4/2020

Current 28 Day Period: 3/15/2020 - 4/11/2020

Prior 28 Day Period: 2/16/2020 - 3/14/2020

Current YTD Day Period: 1/1/2020 - 4/11/2020

Prior YTD Period: 1/1/2019 - 4/11/2019

Prepared by SPD Crime Analysis Office - Monday, April 13, 2020

**NOTE:** SPD moved from UCR to the NIBRS reporting standard on 10/4/16 following the transition to a new RMS System. [Numbers on CompStat reports prior to this date should not be used as a comparison to those on this report.](#) Additional info on these reporting standards can be found on the FBI website: <https://ucr.fbi.gov/nibrs-overview>

This chart represents Preliminary counts of selected crime categories from Police Case Reports. Full statistical analysis to determine the confidence level of this data has not been performed. The % change columns on the preliminary counts differ from the percentage change on the NIBRS crime report, sometimes significantly. The CompStat report is designed for operational use and includes only selected NIBRS categories and coding less complex than full NIBRS rules. Official statistics for these and other NIBRS categories can be found on WASPC & FBI websites once available.



# SPOKANE POLICE DEPARTMENT



## **NORTH**

## **Police Service Area**

### PSA Commander

**Captain Mark Griffiths**

**Northwest District (P1)**

**Central District (P2)**

**Neva-Wood District (P3)**

**Northeast District (P4)**



POLICE SUMMARY - Ending: Saturday, April 11, 2020

## ***NORTH PRECINCT (P1, P2, P3, and P4)***



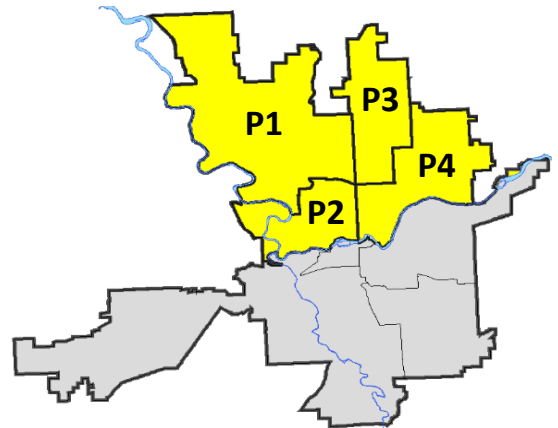
### Preliminary IBR Counts

NIBRS Categories (Part 1 Selected)		7 Day Comparison			28 Day Comparison			YTD Comparison		
		Current	Prior	Percent	Current	Prior	Percent	Current	Prior	Percent
<b>Violent</b>	Criminal Homicide	0	0		0	1	-100.00%	2	0	
	Rape	2	0		6	7	-14.29%	25	48	-47.92%
	Robbery - Commercial	0	0		3	8	-62.50%	18	20	-10.00%
	Robbery - Person	0	2	-100.00%	6	10	-40.00%	38	25	52.00%
	Aggravated Assault - Non DV	5	3	66.67%	17	19	-10.53%	55	75	-26.67%
	Aggravated Assault - DV	3	3	0.00%	11	10	10.00%	45	49	-8.16%
<b>Violent Total:</b>		10	8	25.00%	43	55	-21.82%	183	217	-15.67%
<b>Property</b>	Burglary - Residential	13	7	85.71%	58	36	61.11%	149	142	4.93%
	Burglary Garage	12	8	50.00%	34	28	21.43%	95	95	0.00%
	Burglary Commercial	1	10	-90.00%	23	14	64.29%	62	55	12.73%
	Larceny	89	102	-12.75%	397	427	-7.03%	1598	1694	-5.67%
	Vehicle Theft	14	16	-12.50%	50	58	-13.79%	231	249	-7.23%
	Arson	1	0		2	1	100.00%	6	7	-14.29%
<b>Property Total:</b>		130	143	-9.09%	564	564	0.00%	2141	2242	-4.50%
<b>Preliminary Part 1 Crime Totals:</b>		140	151	-7.28%	607	619	-1.94%	2324	2459	-5.49%
<b>Current 7 Day Period:</b>		4/5/2020 - 4/11/2020			<b>Prior 7 Day Period:</b>		3/29/2020 - 4/4/2020			
<b>Current 28 Day Period:</b>		3/15/2020 - 4/11/2020			<b>Prior 28 Day Period:</b>		2/16/2020 - 3/14/2020			
<b>Current YTD Day Period:</b>		1/1/2020 - 4/11/2020			<b>Prior YTD Period:</b>		1/1/2019 - 4/11/2019			

Prepared by SPD Crime Analysis Office - Monday, April 13, 2020

**NOTE:** SPD moved from UCR to the NIBRS reporting standard on 10/4/16 following the transition to a new RMS System. Numbers on CompStat reports prior to this date should not be used as a comparison to those on this report. Additional info on these reporting standards can be found on the FBI website: <https://ucr.fbi.gov/nibrs-overview>

This chart represents Preliminary counts of selected crime categories from Police Case Reports. Full statistical analysis to determine the confidence level of this data has not been performed. The % change columns on the preliminary counts differ from the percentage change on the NIBRS crime report, sometimes significantly. The CompStat report is designed for operational use and includes only selected NIBRS categories and coding less complex than full NIBRS rules. Official statistics for these and other NIBRS categories can be found on WASPC & FBI websites once available.



POLICE SUMMARY - Ending: Saturday, April 11, 2020

## NW - Northwest District (P1)



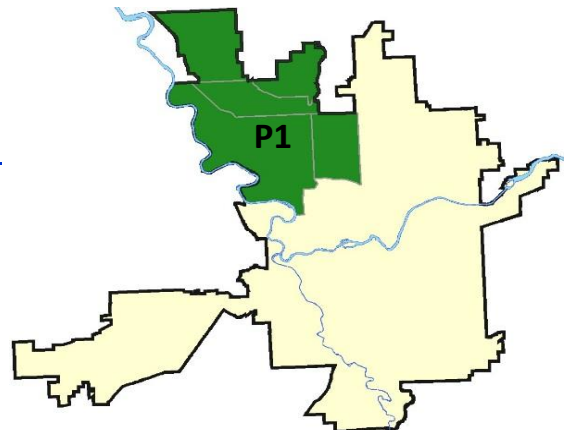
### Preliminary IBR Counts

NIBRS Categories (Part 1 Selected)		7 Day Comparison			28 Day Comparison			YTD Comparison		
		Current	Prior	Percent	Current	Prior	Percent	Current	Prior	Percent
<b>Violent</b>	Criminal Homicide	0	0		0	0		0	0	
	Rape	0	0		2	3	-33.33%	7	10	-30.00%
	Robbery - Commercial	0	0		0	0		0	2	-100.00%
	Robbery - Person	0	0		1	2	-50.00%	5	4	25.00%
	Aggravated Assault - Non DV	0	0		0	5	-100.00%	8	5	60.00%
	Aggravated Assault - DV	2	0		4	2	100.00%	13	16	-18.75%
<b>Violent Total:</b>		2	0		7	12	-41.67%	33	37	-10.81%
<b>Property</b>	Burglary - Residential	2	1	100.00%	12	9	33.33%	31	32	-3.13%
	Burglary Garage	4	1	300.00%	7	15	-53.33%	34	31	9.68%
	Burglary Commercial	0	2	-100.00%	6	3	100.00%	11	9	22.22%
	Larceny	20	17	17.65%	84	71	18.31%	297	287	3.48%
	Vehicle Theft	3	6	-50.00%	11	4	175.00%	31	36	-13.89%
	Arson	0	0		0	0		3	2	50.00%
<b>Property Total:</b>		29	27	7.41%	120	102	17.65%	407	397	2.52%
<b>Preliminary Part 1 Crime Totals:</b>		31	27	14.81%	127	114	11.40%	440	434	1.38%
<b>Current 7 Day Period:</b>		4/5/2020 - 4/11/2020			<b>Prior 7 Day Period:</b>		3/29/2020 - 4/4/2020			
<b>Current 28 Day Period:</b>		3/15/2020 - 4/11/2020			<b>Prior 28 Day Period:</b>		2/16/2020 - 3/14/2020			
<b>Current YTD Day Period:</b>		1/1/2020 - 4/11/2020			<b>Prior YTD Period:</b>		1/1/2019 - 4/11/2019			

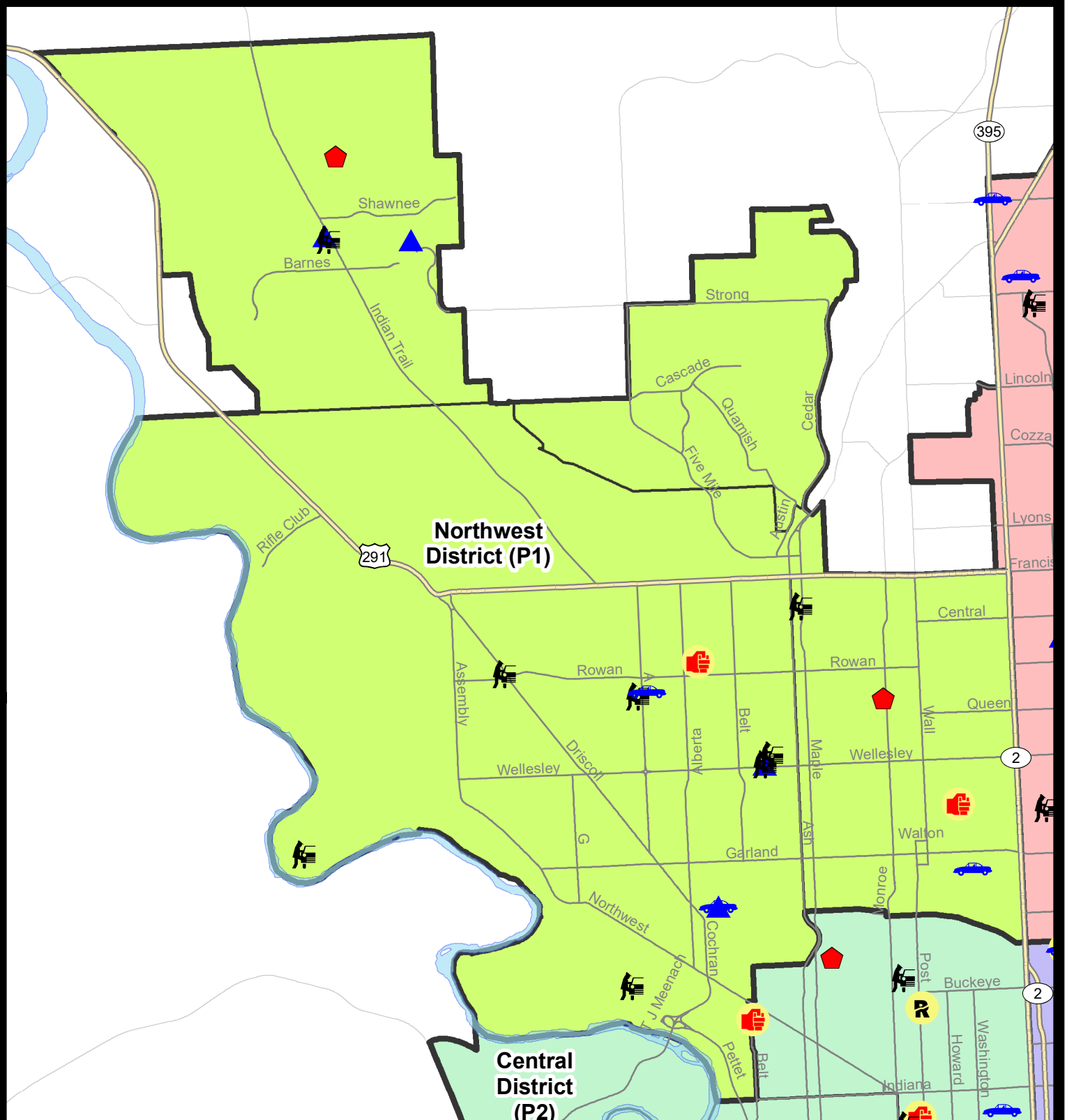
Prepared by SPD Crime Analysis Office - Monday, April 13, 2020

**NOTE:** SPD moved from UCR to the NIBRS reporting standard on 10/4/16 following the transition to a new RMS System. [Numbers on CompStat reports prior to this date should not be used as a comparison to those on this report.](#) Additional info on these reporting standards can be found on the FBI website: <https://ucr.fbi.gov/nibrs-overview>

This chart represents Preliminary counts of selected crime categories from Police Case Reports. Full statistical analysis to determine the confidence level of this data has not been performed. The % change columns on the preliminary counts differ from the percentage change on the NIBRS crime report, sometimes significantly. The CompStat report is designed for operational use and includes only selected NIBRS categories and coding less complex than full NIBRS rules. Official statistics for these and other NIBRS categories can be found on WASPC & FBI websites once available.







**City of Spokane**  
**Northwest District (P1)**  
**Selected**  
**Crime Codes**  
**2020-04-05 to 2020-04-11**  
 Prepared By:  
 Crime Analysis Unit  
 Spokane Police Department

**Legend**

**NIBRS Events**

Criminal Homicide	Robbery Person	Burglary Commercial
Rape	Aggravated Assault	Vehicle Prowling
Robbery Commercial	Burglary Residential	Vehicle Theft
	Burglary Garage	Arson

*Cases Represent LERMS Crime Codes  
 Points may indicate multiple events  
 Note: Veh Prowl is only Larceny displayed*

*For Additional Information on  
 Incidents pertaining to an  
 Area, Trend, or Pattern  
 Contact Information Analysis*

0 0.25 0.5 1 Miles

**SPokane**  
**INFORMATION**  
**System**

THIS IS NOT A LEGAL DOCUMENT:  
 The information shown on this map is compiled  
 from various sources and is subject to constant  
 revision. Information shown on this map should  
 not be used to determine the location of facilities  
 in relationship to property lines, section lines,  
 streets, etc.

Sunday - Saturday

4/5/2020 TO 4/11/2020

NW - Northwest District (P1)



<u>A/C</u>	<u>Offense Statute</u>	<u>Address</u>	<u>Reported Date</u>	<u>Dist</u>
<b><u>SPA1IT</u></b>				
C	BURGLARY 2D GARAGE	9300 N PHOEBE ST	4/6/2020	P1
C	BURGLARY 2D GARAGE	9300 N COURSIER LN	4/10/2020	P1
C	RESIDENTIAL BURGLARY	5200 W ALDERWOOD AVE	4/6/2020	P1
C	THEFT 2D FROM BUILDING	5200 W BAYWOOD CT	4/6/2020	P1
C	THEFT 3D FROM MOTOR VEHICLE	9300 N COURSIER LN	4/7/2020	P1
<b><u>SPA1NH</u></b>				
C	HARASSMENT FELONY WEAPON INVOLVED	4200 N WASHINGTON ST	4/8/2020	P1
C	RESIDENTIAL BURGLARY	5200 N MONROE ST	4/5/2020	P1
A	THEFT 2D FROM MOTOR VEHICLE	6000 N MAPLE ST	4/9/2020	P1
C	THEFT 3D ALL OTHER	5000 N POST ST	4/9/2020	P1
C	THEFT 3D CITY ALL OTHER	5200 N MONROE ST	4/5/2020	P1
C	THEFT 3D VEHICLE PARTS AND ACCESSORIES	800 W CORA AVE	4/7/2020	P1
C	THEFT 3D VEHICLE PARTS AND ACCESSORIES	400 W PROVIDENCE AVE	4/9/2020	P1
C	THEFT 3D VEHICLE PARTS AND ACCESSORIES	4200 N MONROE ST	4/10/2020	P1
C	THEFT OF MOTOR VEHICLE	3700 N WASHINGTON ST	4/11/2020	P2
<b><u>SPA1NW</u></b>				
C	ASSAULT 2D	5600 N COCHRAN ST	4/5/2020	P1
C	BURGLARY 2D GARAGE	4700 N CANNON ST	4/5/2020	P1
C	BURGLARY 2D GARAGE	2300 W GLASS AVE	4/11/2020	P1
C	THEFT 2D FROM BUILDING	5600 N A ST	4/5/2020	P1
C	THEFT 2D FROM MOTOR VEHICLE	2900 W MONTICELLO PL	4/6/2020	P1
C	THEFT 2D FROM MOTOR VEHICLE	4400 N AUBREY L WHITE PKWY	4/10/2020	P1
C	THEFT 3D ALL OTHER	3500 W CROWN PL	4/11/2020	P1
C	THEFT 3D CITY FROM BUILDING	2300 W WELLESLEY AVE	4/5/2020	P1
C	THEFT 3D FROM MOTOR VEHICLE	4700 N CANNON ST	4/5/2020	P1
C	THEFT 3D FROM MOTOR VEHICLE	3100 W CLEVELAND AVE	4/5/2020	P1
C	THEFT 3D FROM MOTOR VEHICLE	4700 N ELM ST	4/6/2020	P1
C	THEFT 3D FROM MOTOR VEHICLE	5500 N DRISCOLL BLVD	4/7/2020	P1
C	THEFT 3D VEHICLE PARTS AND ACCESSORIES	3100 W CLEVELAND AVE	4/5/2020	P1
C	THEFT 3D VEHICLE PARTS AND ACCESSORIES	3800 W LACROSSE AVE	4/6/2020	P1
C	THEFT OF A FIREARM FROM BUILDING	3400 W LONGFELLOW AVE	4/6/2020	P1
C	THEFT OF MOTOR VEHICLE	2800 W SANSON AVE	4/5/2020	P1
C	THEFT OF MOTOR VEHICLE	2300 W GLASS AVE	4/11/2020	P1

POLICE SUMMARY - Ending: Saturday, April 11, 2020

## NW - North Central District (P2)



### Preliminary IBR Counts

NIBRS Categories (Part 1 Selected)		7 Day Comparison			28 Day Comparison			YTD Comparison		
		Current	Prior	Percent	Current	Prior	Percent	Current	Prior	Percent
<b>Violent</b>	Criminal Homicide	0	0		0	0		0	0	
	Rape	2	0		3	1	200.00%	7	17	-58.82%
	Robbery - Commercial	0	0		1	0		2	3	-33.33%
	Robbery - Person	0	0		2	4	-50.00%	12	7	71.43%
	Aggravated Assault - Non DV	1	2	-50.00%	5	2	150.00%	10	23	-56.52%
	Aggravated Assault - DV	1	2	-50.00%	5	2	150.00%	13	11	18.18%
<b>Violent Total:</b>		4	4	0.00%	16	9	77.78%	44	61	-27.87%
<b>Property</b>	Burglary - Residential	3	1	200.00%	17	8	112.50%	43	39	10.26%
	Burglary Garage	0	2	-100.00%	3	4	-25.00%	14	19	-26.32%
	Burglary Commercial	0	3	-100.00%	5	2	150.00%	8	16	-50.00%
	Larceny	19	20	-5.00%	82	83	-1.20%	329	356	-7.58%
	Vehicle Theft	3	4	-25.00%	15	22	-31.82%	66	47	40.43%
	Arson	0	0		1	1	0.00%	2	1	100.00%
<b>Property Total:</b>		25	30	-16.67%	123	120	2.50%	462	478	-3.35%
<b>Preliminary Part 1 Crime Totals:</b>		29	34	-14.71%	139	129	7.75%	506	539	-6.12%
<b>Current 7 Day Period:</b>		4/5/2020 - 4/11/2020			<b>Prior 7 Day Period:</b>		3/29/2020 - 4/4/2020			
<b>Current 28 Day Period:</b>		3/15/2020 - 4/11/2020			<b>Prior 28 Day Period:</b>		2/16/2020 - 3/14/2020			
<b>Current YTD Day Period:</b>		1/1/2020 - 4/11/2020			<b>Prior YTD Period:</b>		1/1/2019 - 4/11/2019			

Prepared by SPD Crime Analysis Office - Monday, April 13, 2020

**NOTE:** SPD moved from UCR to the NIBRS reporting standard on 10/4/16 following the transition to a new RMS System. Numbers on CompStat reports prior to this date should not be used as a comparison to those on this report. Additional info on these reporting standards can be found on the FBI website: <https://ucr.fbi.gov/nibrs-overview>

This chart represents Preliminary counts of selected crime categories from Police Case Reports. Full statistical analysis to determine the confidence level of this data has not been performed. The % change columns on the preliminary counts differ from the percentage change on the NIBRS crime report, sometimes significantly. The CompStat report is designed for operational use and includes only selected NIBRS categories and coding less complex than full NIBRS rules. Official statistics for these and other NIBRS categories can be found on WASPC & FBI websites once available.





Sunday - Saturday

NW - Central District (P2)

4/5/2020 TO 4/11/2020



<u>A/C</u>	<u>Offense Statute</u>	<u>Address</u>	<u>Reported Date</u>	<u>Dist</u>
<b><u>SPA2EG</u></b>				
C	ASSAULT 1D	800 W AUGUSTA AVE	4/8/2020	P2
C	ASSAULT 2D	2000 W YORK AVE	4/9/2020	P2
C	RAPE 3D		4/6/2020	P2
C	RESIDENTIAL BURGLARY	1400 W FAIRVIEW AVE	4/7/2020	P1
C	THEFT 2D ALL OTHER	1800 N WALL ST	4/6/2020	P2
C	THEFT 2D ALL OTHER	100 W MISSION AVE	4/9/2020	P2
C	THEFT 2D FROM BUILDING	1600 W NORTHWEST BLVD	4/5/2020	P2
C	THEFT 2D FROM MOTOR VEHICLE	900 W CLEVELAND AVE	4/6/2020	P2
C	THEFT 3D ALL OTHER	1000 W MONTGOMERY AVE	4/6/2020	P2
C	THEFT 3D ALL OTHER	900 W MANSFIELD AVE	4/8/2020	P2
C	THEFT 3D CITY SHOPLIFTING	1600 W NORTHWEST BLVD	4/8/2020	P2
C	THEFT 3D FROM BUILDING	2300 N MONROE ST	4/6/2020	P2
C	THEFT 3D FROM BUILDING	1500 N MONROE ST	4/6/2020	P2
C	THEFT 3D FROM MOTOR VEHICLE	900 W SPOFFORD AVE	4/5/2020	P2
C	THEFT OF MOTOR VEHICLE	1700 N NORMANDIE ST	4/11/2020	P1
	THEFT-CITY (All Other Thefts)	300 W MISSION AVE	4/9/2020	P2
<b><u>SPA2RS</u></b>				
C	MAIL THEFT	900 N WASHINGTON ST	4/10/2020	P2
<b><u>SPA2WC</u></b>				
C	RAPE 2D		4/6/2020	P1
C	RESIDENTIAL BURGLARY	1100 W SHARP AVE	4/5/2020	P2
C	RESIDENTIAL BURGLARY	2000 W CENTENNIAL WAY	4/11/2020	P2
C	TAKING MOTOR VEHICLE WITHOUT PERMISSION 2D	1400 N CEDAR ST	4/8/2020	P2
C	THEFT 2D ALL OTHER	2000 W CENTENNIAL WAY	4/11/2020	P2
C	THEFT 2D FROM BUILDING	1700 N ASH ST	4/5/2020	P2
C	THEFT 3D ALL OTHER	2000 W MALLON AVE	4/9/2020	P2
C	THEFT 3D FROM BUILDING	2200 W MILFORD PL	4/5/2020	P2
C	THEFT 3D FROM MOTOR VEHICLE	2100 W COLLEGE AVE	4/5/2020	P2
C	THEFT OF MOTOR VEHICLE	2000 W CENTENNIAL WAY	4/11/2020	P2
<b><u>SPA2WH</u></b>				
C	THEFT 3D FROM MOTOR VEHICLE	1100 N RIVER RIDGE BLVD	4/6/2020	P2
A	THEFT 3D FROM MOTOR VEHICLE	1200 N INLAND ST	4/7/2020	P2

POLICE SUMMARY - Ending: Saturday, April 11, 2020



## NE - Neva-Wood District (P3)

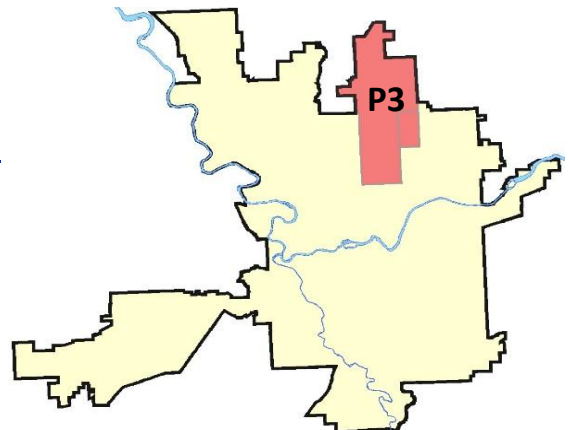
### Preliminary IBR Counts

NIBRS Categories (Part 1 Selected)		7 Day Comparison			28 Day Comparison			YTD Comparison		
		Current	Prior	Percent	Current	Prior	Percent	Current	Prior	Percent
<b>Violent</b>	Criminal Homicide	0	0		0	1	-100.00%	1	0	
	Rape	0	0		1	2	-50.00%	7	12	-41.67%
	Robbery - Commercial	0	0		2	8	-75.00%	16	9	77.78%
	Robbery - Person	0	1	-100.00%	2	3	-33.33%	11	9	22.22%
	Aggravated Assault - Non DV	1	0		6	4	50.00%	14	21	-33.33%
	Aggravated Assault - DV	0	0		1	2	-50.00%	10	14	-28.57%
<b>Violent Total:</b>		1	1	0.00%	12	20	-40.00%	59	65	-9.23%
<b>Property</b>	Burglary - Residential	2	2	0.00%	10	5	100.00%	29	38	-23.68%
	Burglary Garage	4	3	33.33%	12	4	200.00%	24	34	-29.41%
	Burglary Commercial	1	3	-66.67%	9	7	28.57%	33	15	120.00%
	Larceny	32	45	-28.89%	147	165	-10.91%	620	645	-3.88%
	Vehicle Theft	6	3	100.00%	14	16	-12.50%	71	93	-23.66%
	Arson	0	0		0	0		0	3	-100.00%
<b>Property Total:</b>		45	56	-19.64%	192	197	-2.54%	777	828	-6.16%
<b>Preliminary Part 1 Crime Totals:</b>		46	57	-19.30%	204	217	-5.99%	836	893	-6.38%
<b>Current 7 Day Period:</b>		4/5/2020 - 4/11/2020			<b>Prior 7 Day Period:</b>		3/29/2020 - 4/4/2020			
<b>Current 28 Day Period:</b>		3/15/2020 - 4/11/2020			<b>Prior 28 Day Period:</b>		2/16/2020 - 3/14/2020			
<b>Current YTD Day Period:</b>		1/1/2020 - 4/11/2020			<b>Prior YTD Period:</b>		1/1/2019 - 4/11/2019			

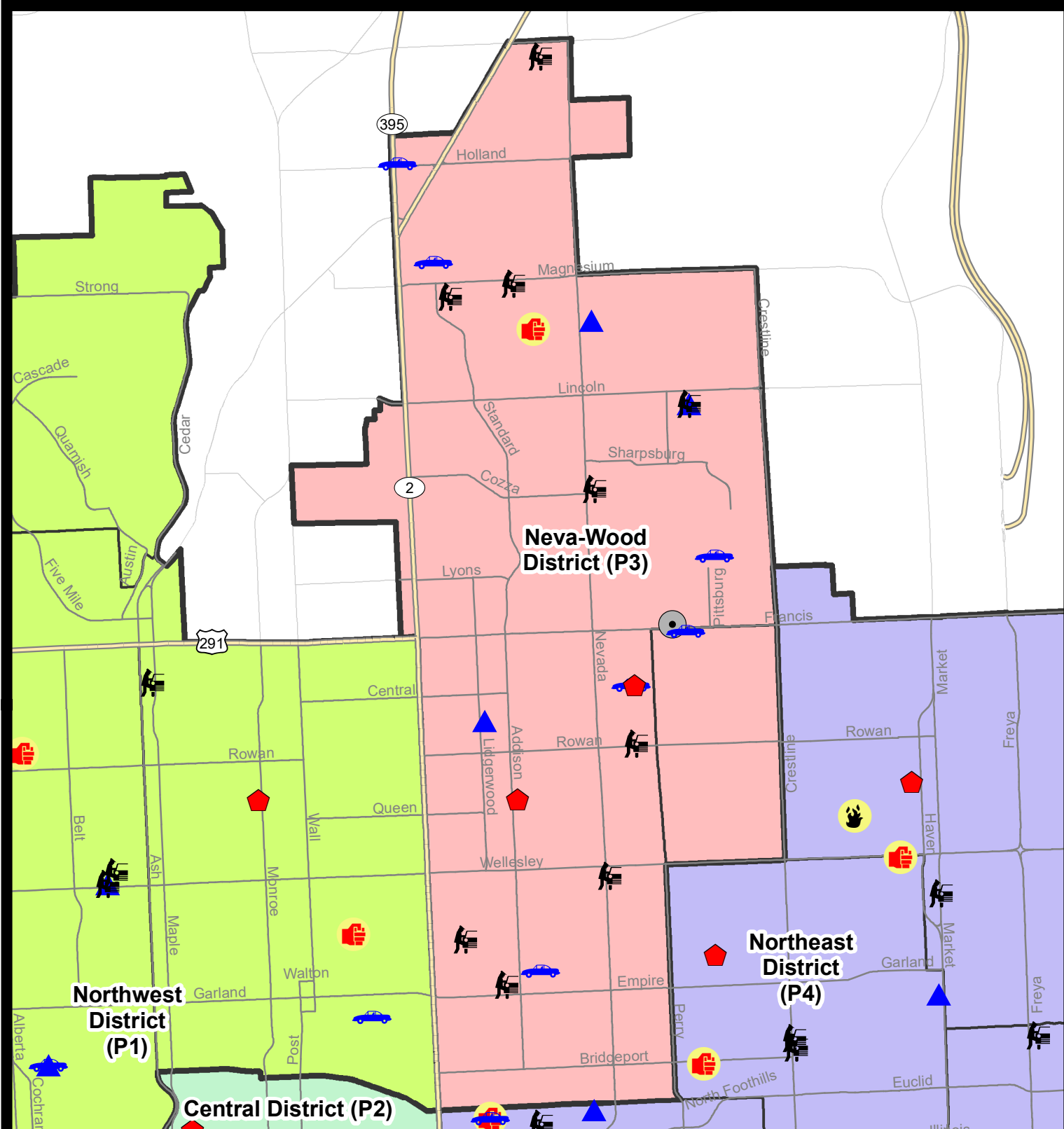
Prepared by SPD Crime Analysis Office - Monday, April 13, 2020

**NOTE:** SPD moved from UCR to the NIBRS reporting standard on 10/4/16 following the transition to a new RMS System. Numbers on CompStat reports prior to this date should not be used as a comparison to those on this report. Additional info on these reporting standards can be found on the FBI website: <https://ucr.fbi.gov/nibrs-overview>

This chart represents Preliminary counts of selected crime categories from Police Case Reports. Full statistical analysis to determine the confidence level of this data has not been performed. The % change columns on the preliminary counts differ from the percentage change on the NIBRS crime report, sometimes significantly. The CompStat report is designed for operational use and includes only selected NIBRS categories and coding less complex than full NIBRS rules. Official statistics for these and other NIBRS categories can be found on WASPC & FBI websites once available.







**City of Spokane**  
**Neva-Wood District (P3)**  
**Selected Crime Codes**  
**2020-04-05 to 2020-04-11**  
 Prepared By:  
 Crime Analysis Unit  
 Spokane Police Department

**Legend**

**NIBRS Events**



Criminal Homicide



Rape



Robbery Commercial




Robbery Person



Aggravated Assault



Burglary Residential



Burglary Garage



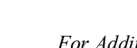
Burglary Commercial



Vehicle Prowling



Vehicle Theft



Arson



Cases Represent LERMS Crime Codes  
 Points may indicate multiple events  
 Note: Veh Prowl is only Larceny displayed

For Additional Information on  
 Incidents pertaining to an  
 Area, Trend, or Pattern  
 Contact Information Analysis

0 0.2 0.4 0.8 Miles



**THIS IS NOT A LEGAL DOCUMENT:**  
 The information shown on this map is compiled  
 from various sources and is subject to constant  
 revision. Information shown on this map should  
 not be used to determine the location of facilities  
 in relationship to property lines, section lines,  
 streets, etc.

Sunday - Saturday

4/5/2020 TO 4/11/2020

NE - Neva-Wood District (P3)



<u>A/C</u>	<u>Offense Statute</u>	<u>Address</u>	<u>Reported Date</u>	<u>Dist</u>
C	BURGLARY 2D GARAGE		4/8/2020	P3
C	THEFT 3D FROM MOTOR VEHICLE	312 E NORTH AVE	4/5/2020	P3
<b><u>SPB3NL</u></b>				
C	BURGLARY 1D FROM RESIDENCE	1200 E CENTRAL AVE	4/5/2020	P4
C	BURGLARY 2D COMMERCIAL	1500 E FRANCIS AVE	4/6/2020	P4
C	BURGLARY 2D GARAGE	8400 N NEVADA ST	4/8/2020	P3
C	BURGLARY 2D GARAGE	1700 E LINCOLN RD	4/10/2020	P3
C	BURGLARY 2D GARAGE	300 E JOSEPH AVE	4/11/2020	P3
C	HARASSMENT FELONY WEAPON INVOLVED	600 E SUMTER WAY	4/7/2020	P4
C	MAIL THEFT	0 E GLASS AVE	4/8/2020	P3
C	RESIDENTIAL BURGLARY	500 E CROWN AVE	4/9/2020	P3
C	THEFT 2D FROM BUILDING	9600 N NEWPORT HWY	4/6/2020	P3
C	THEFT 2D FROM BUILDING	1600 E VANETTA LN	4/7/2020	P3
C	THEFT 2D FROM BUILDING	1200 E HERROY AVE	4/8/2020	P3
C	THEFT 2D FROM MOTOR VEHICLE	10100 N NEWPORT HWY	4/9/2020	P3
C	THEFT 2D FROM MOTOR VEHICLE	4600 N NEVADA ST	4/10/2020	P3
C	THEFT 2D SHOPLIFTING	9100 N NEWPORT HWY	4/9/2020	P3
C	THEFT 2D VEHICLE PARTS AND ACCESSORIES	6600 N DIVISION ST	4/10/2020	P3
C	THEFT 3D ALL OTHER	1300 E GLASS AVE	4/9/2020	P3
C	THEFT 3D CITY ALL OTHER	8000 N COLTON ST	4/7/2020	P4
C	THEFT 3D CITY ALL OTHER	400 E WELLESLEY AVE	4/10/2020	P3
C	THEFT 3D CITY SHOPLIFTING	9200 N NEVADA ST	4/5/2020	P3
C	THEFT 3D CITY SHOPLIFTING	9200 N COLTON ST	4/9/2020	P4
C	THEFT 3D FROM BUILDING	0 E GARLAND AVE	4/6/2020	P3
C	THEFT 3D FROM BUILDING	9300 N NEWPORT HWY	4/11/2020	P3
C	THEFT 3D FROM MOTOR VEHICLE	1000 E COZZA DR	4/5/2020	P3
C	THEFT 3D FROM MOTOR VEHICLE	1200 E ROWAN AVE	4/6/2020	P3
C	THEFT 3D FROM MOTOR VEHICLE	100 E RICH AVE	4/7/2020	P3
C	THEFT 3D FROM MOTOR VEHICLE	8500 N SHILOH HILLS CT	4/9/2020	P3
A	THEFT 3D FROM MOTOR VEHICLE	400 E GARLAND AVE	4/9/2020	P3
C	THEFT 3D FROM MOTOR VEHICLE	1700 E LINCOLN RD	4/10/2020	P3
A	THEFT 3D FROM MOTOR VEHICLE	8600 N ANTIETAM DR	4/11/2020	P3
C	THEFT 3D SHOPLIFTING	6600 N DIVISION ST	4/6/2020	P3
C	THEFT 3D SHOPLIFTING	6600 N DIVISION ST	4/7/2020	P3
C	THEFT 3D SHOPLIFTING	6600 N DIVISION ST	4/7/2020	P3
C	THEFT 3D SHOPLIFTING	0 E EMPIRE AVE	4/8/2020	P3
C	THEFT 3D SHOPLIFTING	9100 N NEWPORT HWY	4/9/2020	P3
C	THEFT 3D SHOPLIFTING	6600 N DIVISION ST	4/10/2020	P3

For protection of victim privacy, the entire address on sexual assault crimes has been redacted.

<b>A/C</b>	<b>Offense Statute</b>	<b>Address</b>	<b>Reported Date</b>	<b>Dist</b>
C	THEFT 3D VEHICLE PARTS AND ACCESSORIES	1200 E ROWAN AVE	4/6/2020	P3
C	THEFT OF MOTOR VEHICLE	500 E WALTON AVE	4/5/2020	P3
C	THEFT OF MOTOR VEHICLE	8800 N COLTON ST	4/5/2020	P3
A	THEFT OF MOTOR VEHICLE	6700 N PITTSBURG ST	4/7/2020	P3
C	THEFT OF MOTOR VEHICLE	9500 N DIVISION ST	4/8/2020	P1
C	THEFT OF MOTOR VEHICLE	1200 E CENTRAL AVE	4/9/2020	P4

### **SPB3WH**

C	TAKING MOTOR VEHICLE WITHOUT PERMISSION 1D	1600 E FRANCIS AVE	4/11/2020	P3
A	THEFT 3D ALL OTHER	1600 E QUEEN AVE	4/10/2020	P3
C	THEFT 3D FROM BUILDING	4800 N MARTIN ST	4/5/2020	P3

POLICE SUMMARY - Ending: Saturday, April 11, 2020

## NE - Northeast District (P4)



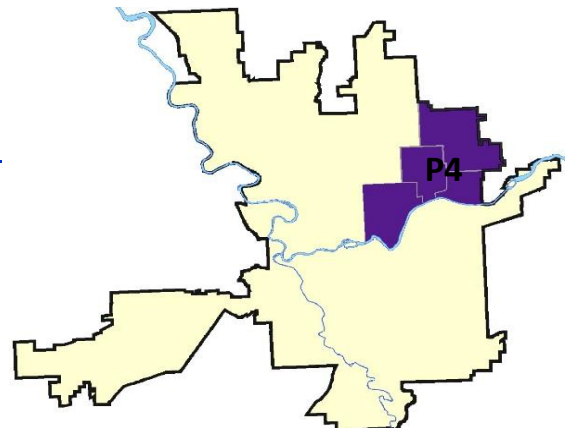
### Preliminary IBR Counts

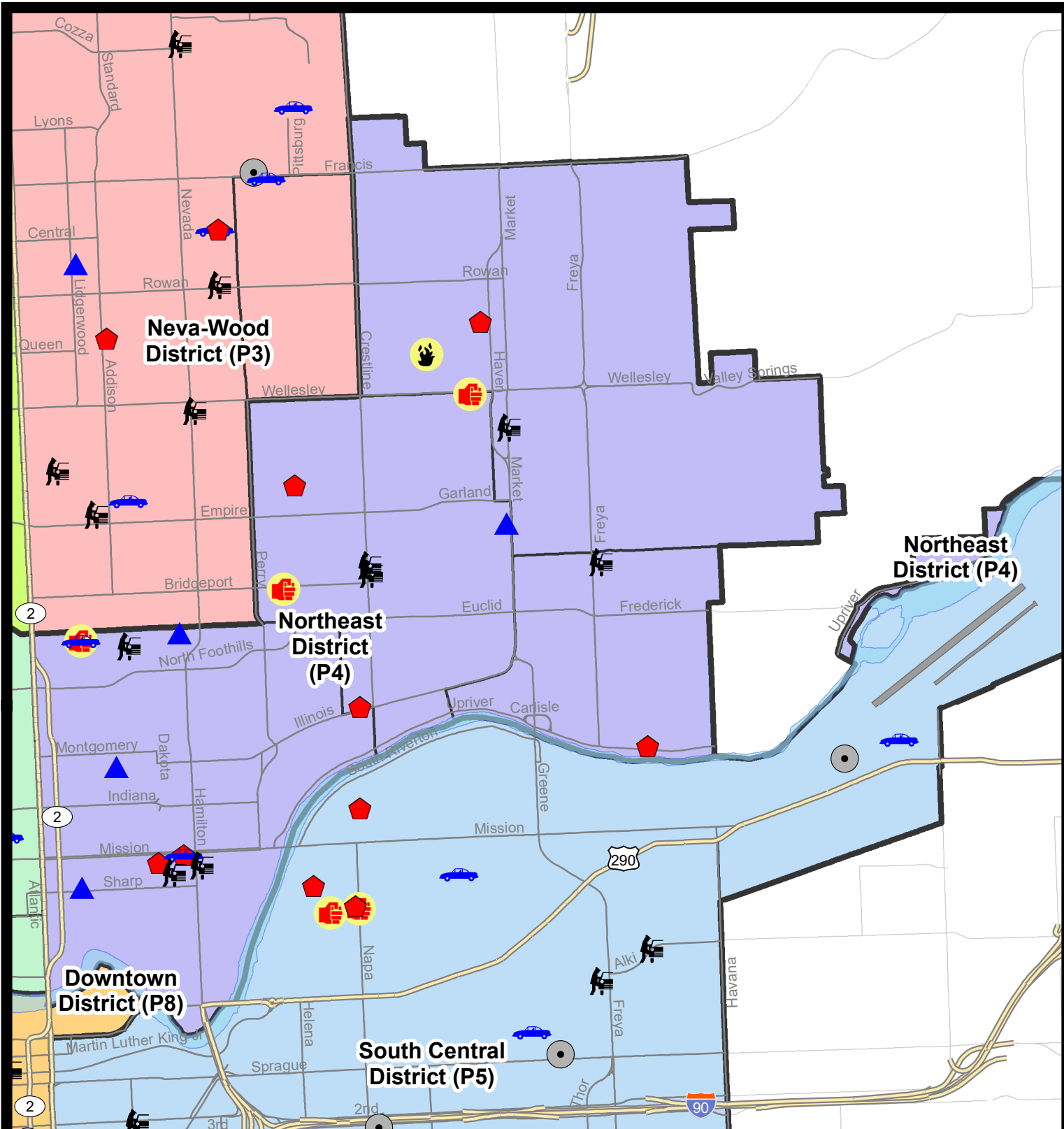
NIBRS Categories (Part 1 Selected)		7 Day Comparison			28 Day Comparison			YTD Comparison		
		Current	Prior	Percent	Current	Prior	Percent	Current	Prior	Percent
<b>Violent</b>	Criminal Homicide	0	0		0	0		1	0	
	Rape	0	0		0	1	-100.00%	4	9	-55.56%
	Robbery - Commercial	0	0		0	0		0	6	-100.00%
	Robbery - Person	0	1	-100.00%	1	1	0.00%	10	5	100.00%
	Aggravated Assault - Non DV	3	1	200.00%	6	8	-25.00%	23	26	-11.54%
	Aggravated Assault - DV	0	1	-100.00%	1	4	-75.00%	9	8	12.50%
<b>Violent Total:</b>		3	3	0.00%	8	14	-42.86%	47	54	-12.96%
<b>Property</b>	Burglary - Residential	6	3	100.00%	19	14	35.71%	46	33	39.39%
	Burglary Garage	4	2	100.00%	12	5	140.00%	23	11	109.09%
	Burglary Commercial	0	2	-100.00%	3	2	50.00%	10	15	-33.33%
	Larceny	18	20	-10.00%	84	108	-22.22%	352	406	-13.30%
	Vehicle Theft	2	3	-33.33%	10	16	-37.50%	63	73	-13.70%
	Arson	1	0		1	0		1	1	0.00%
<b>Property Total:</b>		31	30	3.33%	129	145	-11.03%	495	539	-8.16%
<b>Preliminary Part 1 Crime Totals:</b>		34	33	3.03%	137	159	-13.84%	542	593	-8.60%
<b>Current 7 Day Period:</b>		4/5/2020 - 4/11/2020			<b>Prior 7 Day Period:</b>		3/29/2020 - 4/4/2020			
<b>Current 28 Day Period:</b>		3/15/2020 - 4/11/2020			<b>Prior 28 Day Period:</b>		2/16/2020 - 3/14/2020			
<b>Current YTD Day Period:</b>		1/1/2020 - 4/11/2020			<b>Prior YTD Period:</b>		1/1/2019 - 4/11/2019			

Prepared by SPD Crime Analysis Office - Monday, April 13, 2020

**NOTE:** SPD moved from UCR to the NIBRS reporting standard on 10/4/16 following the transition to a new RMS System. Numbers on CompStat reports prior to this date should not be used as a comparison to those on this report. Additional info on these reporting standards can be found on the FBI website: <https://ucr.fbi.gov/nibrs-overview>

This chart represents Preliminary counts of selected crime categories from Police Case Reports. Full statistical analysis to determine the confidence level of this data has not been performed. The % change columns on the preliminary counts differ from the percentage change on the NIBRS crime report, sometimes significantly. The CompStat report is designed for operational use and includes only selected NIBRS categories and coding less complex than full NIBRS rules. Official statistics for these and other NIBRS categories can be found on WASPC & FBI websites once available.





## City of Spokane

### Northeast District (P4)

### Selected Crime Codes

2020-04-05 to 2020-04-11

Prepared By:  
Crime Analysis Unit  
Spokane Police Department

#### Legend

##### NIBRS Events



Criminal Homicide



Rape



Robbery Commercial



Robbery Person



Aggravated Assault



Burglary Residential



Burglary Garage



Burglary Commercial



Vehicle Prowling



Vehicle Theft



Arson



Cases Represent LERMS Crime Codes  
Points may indicate multiple events  
Note: Veh Prowl is only Larceny displayed

For Additional Information on  
Incidents pertaining to an  
Area, Trend, or Pattern  
Contact Information Analysis

0 0.2 0.4 0.8 Miles



THIS IS NOT A LEGAL DOCUMENT:  
The information shown on this map is compiled  
from various sources and is subject to constant  
revision. Information shown on this map should  
not be used to determine the location of facilities  
in relationship to property lines, section lines,  
streets, etc.

Sunday - Saturday

4/5/2020 TO 4/11/2020

NE - Northeast District (P4)



<u>A/C</u>	<u>Offense Statute</u>	<u>Address</u>	<u>Reported Date</u>	<u>Dist</u>
<b><u>SPB4BE</u></b>				
C	ASSAULT 1D	2800 E WELLESLEY AVE	4/9/2020	P4
C	ASSAULT OF A CHILD 2D	1500 E BRIDGEPORT AVE	4/10/2020	P4
C	BURGLARY 2D GARAGE	3700 N MARKET ST	4/9/2020	P4
A	RESIDENTIAL BURGLARY	1600 E OSTRANDER AVE	4/8/2020	P4
C	RESIDENTIAL BURGLARY	2000 E ILLINOIS AVE	4/10/2020	P4
C	THEFT 3D ALL OTHER	1500 E RICH AVE	4/9/2020	P4
C	THEFT 3D FROM BUILDING	2200 E ROCKWELL AVE	4/9/2020	P4
C	THEFT 3D FROM MOTOR VEHICLE	3400 N CRESTLINE ST	4/8/2020	P4
C	THEFT 3D SHOPLIFTING	3000 E EUCLID AVE	4/6/2020	P4
C	THEFT 3D VEHICLE PARTS AND ACCESSORIES	2700 E GARLAND AVE	4/6/2020	P4
C	THEFT OF A FIREARM FROM MOTOR VEHICLE	3500 N CRESTLINE ST	4/6/2020	P4
<b><u>SPB4HI</u></b>				
C	ARSON 2D	4900 N SMITH ST	4/8/2020	P4
C	RESIDENTIAL BURGLARY	2900 E DIAMOND AVE	4/5/2020	P4
C	THEFT 2D FROM BUILDING	2100 E JOSEPH AVE	4/7/2020	P4
C	THEFT 2D FROM BUILDING	3000 E ROWAN AVE	4/7/2020	P4
C	THEFT 3D FROM MOTOR VEHICLE	4400 N MARKET ST	4/6/2020	P4
C	THEFT 3D VEHICLE PARTS AND ACCESSORIES	2500 E ROWAN AVE	4/6/2020	P4
<b><u>SPB4LO</u></b>				
C	ASSAULT 1D	200 E FAIRVIEW AVE	4/5/2020	P4
A	BURGLARY 2D GARAGE	200 E SHARP AVE	4/7/2020	P4
C	BURGLARY 2D GARAGE	3000 N HAMILTON ST	4/8/2020	P3
C	BURGLARY 2D GARAGE	400 E ERMINA AVE	4/8/2020	P4
C	RESIDENTIAL BURGLARY	1400 N DAKOTA ST	4/5/2020	P3
C	RESIDENTIAL BURGLARY	800 E MISSION AVE	4/7/2020	P4
C	THEFT 3D FROM BUILDING	900 E MISSION AVE	4/6/2020	P2
C	THEFT 3D FROM BUILDING	2900 N HAMILTON ST	4/7/2020	P4
A	THEFT 3D FROM MOTOR VEHICLE	500 E FAIRVIEW AVE	4/7/2020	P4
A	THEFT 3D FROM MOTOR VEHICLE	700 E SINTO AVE	4/9/2020	P4
C	THEFT 3D FROM MOTOR VEHICLE	900 E SINTO AVE	4/10/2020	P4
C	THEFT 3D SHOPLIFTING	1500 E ILLINOIS AVE	4/9/2020	P2
C	THEFT 3D VEHICLE PARTS AND ACCESSORIES	1700 N DIVISION ST	4/8/2020	P4
C	THEFT OF MOTOR VEHICLE	200 E FAIRVIEW AVE	4/5/2020	P4
A	THEFT OF MOTOR VEHICLE	800 E MISSION AVE	4/7/2020	P4
<b><u>SPB4MI</u></b>				
C	RESIDENTIAL BURGLARY	3900 E UPRIVER DR	4/5/2020	P4
C	THEFT 3D FROM MOTOR VEHICLE	3600 E COURTLAND AVE	4/7/2020	P4

For protection of victim privacy, the entire address on sexual assault crimes has been redacted.



# SPOKANE POLICE DEPARTMENT



## **SOUTH** **Police Service Area**

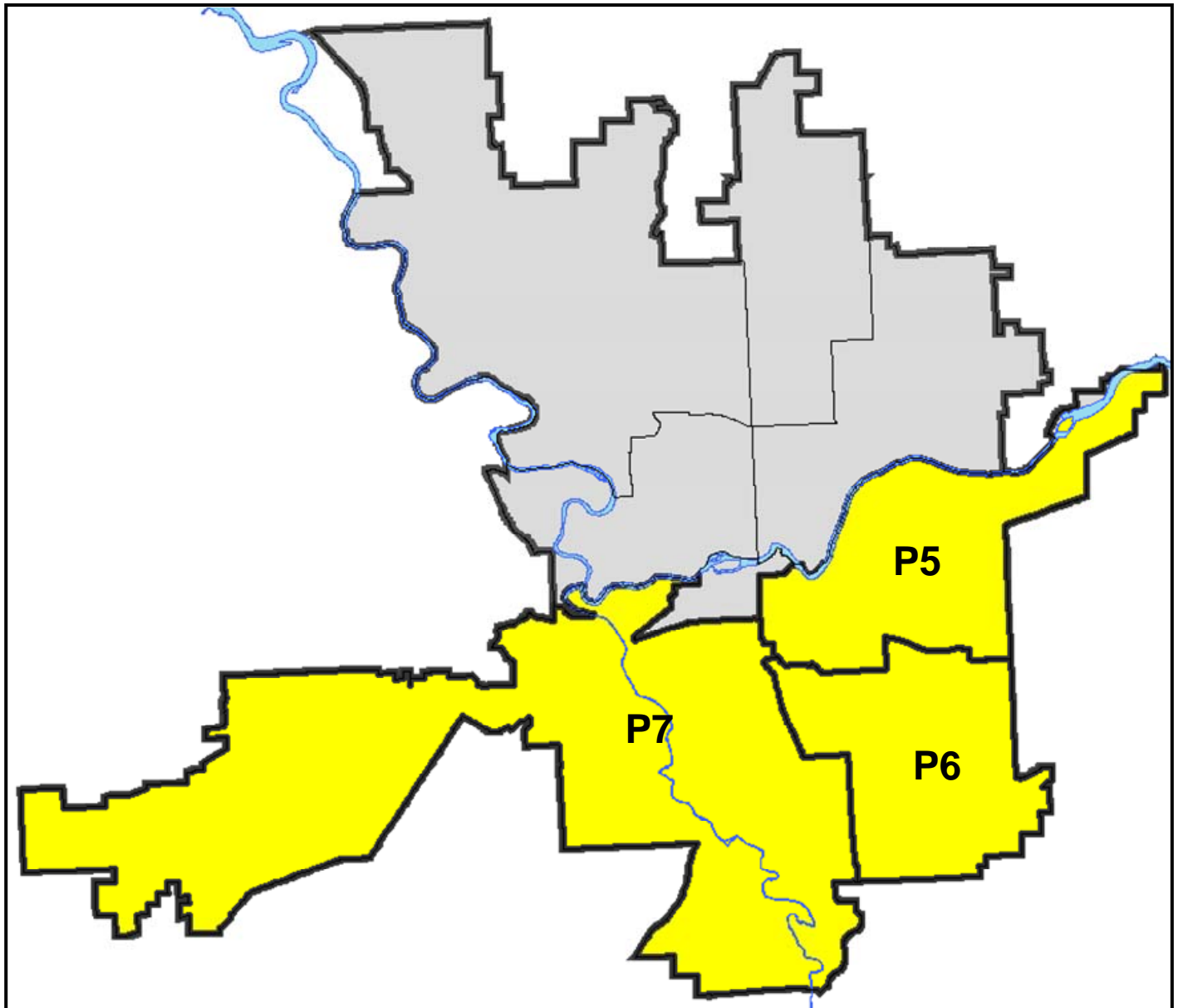
### PSA Commander

**Captain Tracie Meidl**

**South Central District (P5)**

**Southeast District (P6)**

**Southwest District (P7)**



POLICE SUMMARY - Ending: Saturday, April 11, 2020

## ***SOUTH PRECINCT (P5, P6, and P7)***



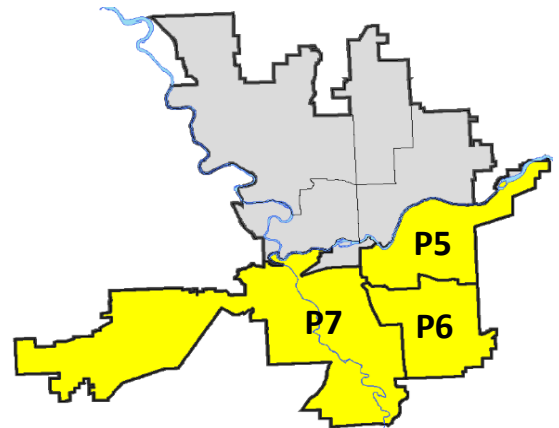
### Preliminary IBR Counts

NIBRS Categories (Part 1 Selected)		7 Day Comparison			28 Day Comparison			YTD Comparison		
		Current	Prior	Percent	Current	Prior	Percent	Current	Prior	Percent
<b>Violent</b>	Criminal Homicide	0	0		0	0		0	1	-100.00%
	Rape	1	0		2	4	-50.00%	15	18	-16.67%
	Robbery - Commercial	0	0		1	3	-66.67%	5	1	400.00%
	Robbery - Person	1	1	0.00%	5	1	400.00%	10	17	-41.18%
	Aggravated Assault - Non DV	2	3	-33.33%	9	5	80.00%	30	43	-30.23%
	Aggravated Assault - DV	2	2	0.00%	6	4	50.00%	33	30	10.00%
<b>Violent Total:</b>		6	6	0.00%	23	17	35.29%	93	110	-15.45%
<b>Property</b>	Burglary - Residential	7	3	133.33%	22	24	-8.33%	93	79	17.72%
	Burglary Garage	3	3	0.00%	20	12	66.67%	49	47	4.26%
	Burglary Commercial	5	3	66.67%	12	11	9.09%	46	45	2.22%
	Larceny	55	39	41.03%	213	209	1.91%	758	707	7.21%
	Vehicle Theft	7	1	600.00%	22	33	-33.33%	125	91	37.36%
	Arson	0	1	-100.00%	1	2	-50.00%	6	4	50.00%
<b>Property Total:</b>		77	50	54.00%	290	291	-0.34%	1077	973	10.69%
<b>Preliminary Part 1 Crime Totals:</b>		83	56	48.21%	313	308	1.62%	1170	1083	8.03%
<b>Current 7 Day Period:</b>		4/5/2020 - 4/11/2020			<b>Prior 7 Day Period:</b>		3/29/2020 - 4/4/2020			
<b>Current 28 Day Period:</b>		3/15/2020 - 4/11/2020			<b>Prior 28 Day Period:</b>		2/16/2020 - 3/14/2020			
<b>Current YTD Day Period:</b>		1/1/2020 - 4/11/2020			<b>Prior YTD Period:</b>		1/1/2019 - 4/11/2019			

Prepared by SPD Crime Analysis Office - Monday, April 13, 2020

**NOTE:** SPD moved from UCR to the NIBRS reporting standard on 10/4/16 following the transition to a new RMS System. Numbers on CompStat reports prior to this date should not be used as a comparison to those on this report. Additional info on these reporting standards can be found on the FBI website: <https://ucr.fbi.gov/nibrs-overview>

This chart represents Preliminary counts of selected crime categories from Police Case Reports. Full statistical analysis to determine the confidence level of this data has not been performed. The % change columns on the preliminary counts differ from the percentage change on the NIBRS crime report, sometimes significantly. The CompStat report is designed for operational use and includes only selected NIBRS categories and coding less complex than full NIBRS rules. Official statistics for these and other NIBRS categories can be found on WASPC & FBI websites once available.



POLICE SUMMARY - Ending: Saturday, April 11, 2020

## SE - South Central District (P5)



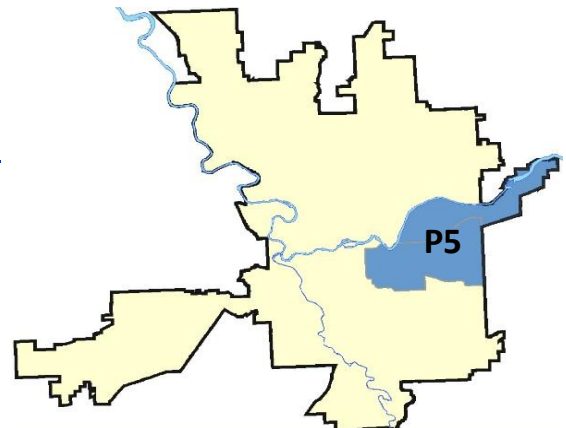
### Preliminary IBR Counts

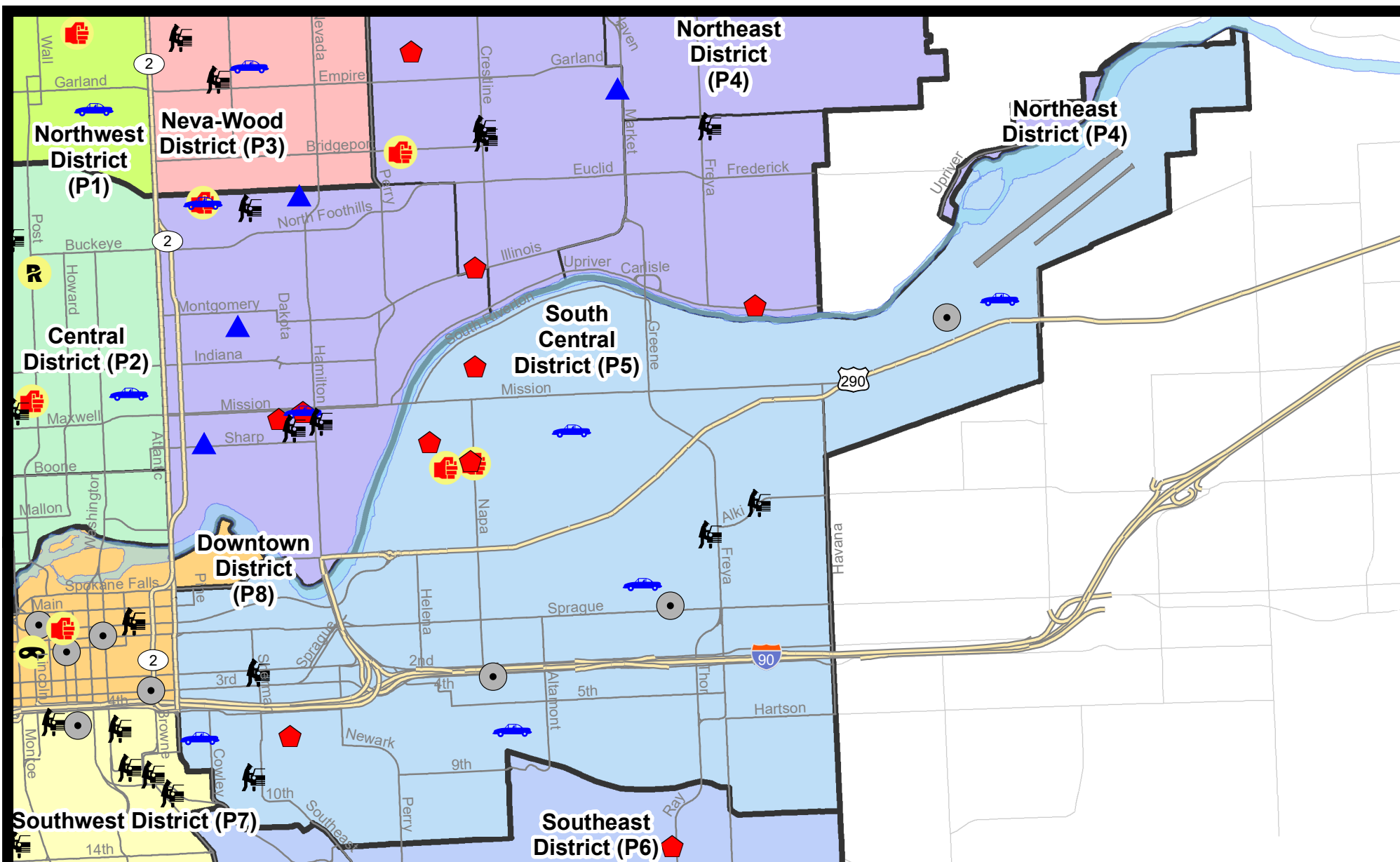
NIBRS Categories (Part 1 Selected)		7 Day Comparison			28 Day Comparison			YTD Comparison		
		Current	Prior	Percent	Current	Prior	Percent	Current	Prior	Percent
<b>Violent</b>	Criminal Homicide	0	0		0	0		0	1	-100.00%
	Rape	0	0		1	0		3	6	-50.00%
	Robbery - Commercial	0	0		1	0		1	1	0.00%
	Robbery - Person	0	0		2	1	100.00%	3	7	-57.14%
	Aggravated Assault - Non DV	2	2	0.00%	6	3	100.00%	20	18	11.11%
	Aggravated Assault - DV	0	2	-100.00%	2	2	0.00%	14	12	16.67%
<b>Violent Total:</b>		2	4	-50.00%	12	6	100.00%	41	45	-8.89%
<b>Property</b>	Burglary - Residential	4	3	33.33%	13	4	225.00%	35	19	84.21%
	Burglary Garage	0	2	-100.00%	3	3	0.00%	9	9	0.00%
	Burglary Commercial	3	1	200.00%	5	6	-16.67%	20	20	0.00%
	Larceny	15	17	-11.76%	83	71	16.90%	282	264	6.82%
	Vehicle Theft	5	0		14	15	-6.67%	53	45	17.78%
	Arson	0	0		0	1	-100.00%	4	3	33.33%
<b>Property Total:</b>		27	23	17.39%	118	100	18.00%	403	360	11.94%
<b>Preliminary Part 1 Crime Totals:</b>		29	27	7.41%	130	106	22.64%	444	405	9.63%
<b>Current 7 Day Period:</b>		4/5/2020 - 4/11/2020			<b>Prior 7 Day Period:</b>		3/29/2020 - 4/4/2020			
<b>Current 28 Day Period:</b>		3/15/2020 - 4/11/2020			<b>Prior 28 Day Period:</b>		2/16/2020 - 3/14/2020			
<b>Current YTD Day Period:</b>		1/1/2020 - 4/11/2020			<b>Prior YTD Period:</b>		1/1/2019 - 4/11/2019			


Prepared by SPD Crime Analysis Office - Monday, April 13, 2020

**NOTE:** SPD moved from UCR to the NIBRS reporting standard on 10/4/16 following the transition to a new RMS System. Numbers on CompStat reports prior to this date should not be used as a comparison to those on this report. Additional info on these reporting standards can be found on the FBI website: <https://ucr.fbi.gov/nibrs-overview>

This chart represents Preliminary counts of selected crime categories from Police Case Reports. Full statistical analysis to determine the confidence level of this data has not been performed. The % change columns on the preliminary counts differ from the percentage change on the NIBRS crime report, sometimes significantly. The CompStat report is designed for operational use and includes only selected NIBRS categories and coding less complex than full NIBRS rules. Official statistics for these and other NIBRS categories can be found on WASPC & FBI websites once available.



















**City of Spokane**  
**South Central District (P5)**  
**Selected Crime Types**  
**2020-04-05 to 2020-04-11**  
 Prepared By:  
**Crime Analysis Unit**  
**Spokane Police Department**

**Legend**

**NIBRS Events**

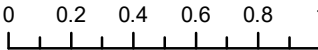

 Criminal Homicide	 Robbery Commercial	 Aggravated Assault	 Burglary Commercial
 Rape	 Robbery Person	 Burglary Residential	 Vehicle Prowling
		 Burglary Garage	 Vehicle Theft
			 Arson

Cases Represent LERMS Crime Codes  
 Points may indicate multiple events  
 Note: Veh Prowl is only Larceny category displayed



**For Additional Information on Incidents**  
 pertaining to an Area, Trend, or Pattern  
 Contact Information Analysis

0 0.2 0.4 0.6 0.8 1 Miles

**THIS IS NOT A LEGAL DOCUMENT:**  
 The information shown on this map is compiled from various sources and is subject to constant revision. Information shown on this map should not be used to determine the location of facilities in relationship to property lines, section lines, streets, etc.

Sunday - Saturday

4/5/2020 TO 4/11/2020

SE - South Central District (P5)



<u>A/C</u>	<u>Offense Statute</u>	<u>Address</u>	<u>Reported Date</u>	<u>Dist</u>
<b><u>SPC5EC</u></b>				
A	BURGLARY 2D COMMERCIAL	2000 E 3RD AVE	4/6/2020	P5
C	BURGLARY 2D COMMERCIAL	3200 E SPRAGUE AVE	4/10/2020	P8
C	RESIDENTIAL BURGLARY	700 E HARTSON AVE	4/10/2020	P6
C	THEFT 1D ALL OTHER	100 N HAVEN ST	4/10/2020	P5
C	THEFT 2D FROM BUILDING	200 E 2ND AVE	4/10/2020	P5
C	THEFT 2D FROM MOTOR VEHICLE	500 N FREYA ST	4/9/2020	P5
C	THEFT 2D VEHICLE PARTS AND ACCESSORIES	500 E 2ND AVE	4/8/2020	P5
C	THEFT 3D ALL OTHER	1800 E 12TH AVE	4/8/2020	P5
C	THEFT 3D ALL OTHER	E 2ND AVE / S DIVISION ST	4/10/2020	P8
C	THEFT 3D ALL OTHER	600 S RICHARD ALLEN CT	4/10/2020	P5
C	THEFT 3D CITY SHOPLIFTING	400 S THOR ST	4/11/2020	P5
C	THEFT 3D CITY VEHICLE PARTS AND ACCESSORIES	E LIBERTY PARK PL / E 3RD AVE	4/7/2020	P6
C	THEFT 3D FROM MOTOR VEHICLE	400 E 8TH AVE	4/6/2020	P5
A	THEFT 3D FROM MOTOR VEHICLE	500 E 2ND AVE	4/7/2020	P5
C	THEFT 3D FROM MOTOR VEHICLE	500 E 2ND AVE	4/8/2020	P5
C	THEFT 3D FROM MOTOR VEHICLE	E BROADWAY AVE / E ALKI WAY	4/8/2020	P5
C	THEFT 3D VEHICLE PARTS AND ACCESSORIES	700 S HELENA ST	4/6/2020	P5
C	THEFT OF MOTOR VEHICLE	N FISKE ST / E MAIN AVE	4/6/2020	P6
C	THEFT OF MOTOR VEHICLE	2100 E HARTSON AVE	4/7/2020	P6
C	THEFT OF MOTOR VEHICLE	100 E HARTSON AVE	4/8/2020	P5
<b><u>SPC5GP</u></b>				
C	ASSAULT 2D	1800 E DESMET AVE	4/10/2020	P5
C	ASSAULT 2D	N NAPA ST / E DESMET AVE	4/11/2020	P4
A	BURGLARY 1D COMMERCIAL	5100 E UNION AVE	4/11/2020	P6
C	RESIDENTIAL BURGLARY	1900 E MARSHALL AVE	4/6/2020	P6
C	RESIDENTIAL BURGLARY	1900 E DESMET AVE	4/7/2020	P5
C	RESIDENTIAL BURGLARY	1200 N MADELIA ST	4/8/2020	P6
C	THEFT 2D ALL OTHER	1900 E DESMET AVE	4/7/2020	P5
C	THEFT OF MOTOR VEHICLE	2600 E SHARP AVE	4/5/2020	P6
C	THEFT OF MOTOR VEHICLE	5400 E UNION AVE	4/7/2020	P5

POLICE SUMMARY - Ending: Saturday, April 11, 2020

## SE - Southeast District (P6)



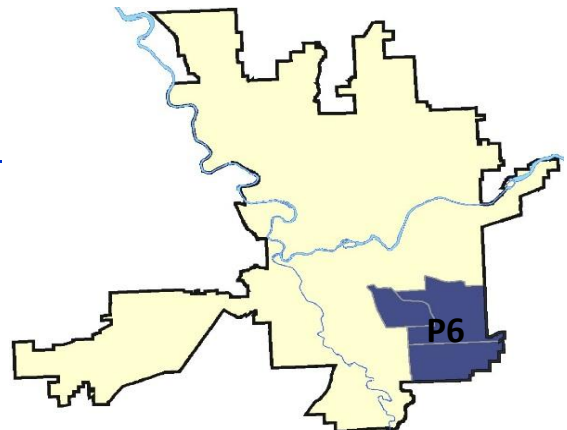
### Preliminary IBR Counts

NIBRS Categories (Part 1 Selected)		7 Day Comparison			28 Day Comparison			YTD Comparison		
		Current	Prior	Percent	Current	Prior	Percent	Current	Prior	Percent
<b>Violent</b>	Criminal Homicide	0	0		0	0		0	0	
	Rape	0	0		0	0		2	4	-50.00%
	Robbery - Commercial	0	0		0	1	-100.00%	2	0	
	Robbery - Person	0	0		1	0		3	3	0.00%
	Aggravated Assault - Non DV	0	0		0	1	-100.00%	2	7	-71.43%
	Aggravated Assault - DV	0	0		1	2	-50.00%	10	6	66.67%
<b>Violent Total:</b>		0	0		2	4	-50.00%	19	20	-5.00%
<b>Property</b>	Burglary - Residential	1	0		3	10	-70.00%	24	15	60.00%
	Burglary Garage	3	1	200.00%	10	7	42.86%	23	16	43.75%
	Burglary Commercial	0	1	-100.00%	3	0		4	4	0.00%
	Larceny	20	10	100.00%	62	42	47.62%	173	145	19.31%
	Vehicle Theft	0	0		1	3	-66.67%	19	17	11.76%
	Arson	0	0		0	0		0	1	-100.00%
<b>Property Total:</b>		24	12	100.00%	79	62	27.42%	243	198	22.73%
<b>Preliminary Part 1 Crime Totals:</b>		24	12	100.00%	81	66	22.73%	262	218	20.18%
<b>Current 7 Day Period:</b>		4/5/2020 - 4/11/2020			<b>Prior 7 Day Period:</b>		3/29/2020 - 4/4/2020			
<b>Current 28 Day Period:</b>		3/15/2020 - 4/11/2020			<b>Prior 28 Day Period:</b>		2/16/2020 - 3/14/2020			
<b>Current YTD Day Period:</b>		1/1/2020 - 4/11/2020			<b>Prior YTD Period:</b>		1/1/2019 - 4/11/2019			

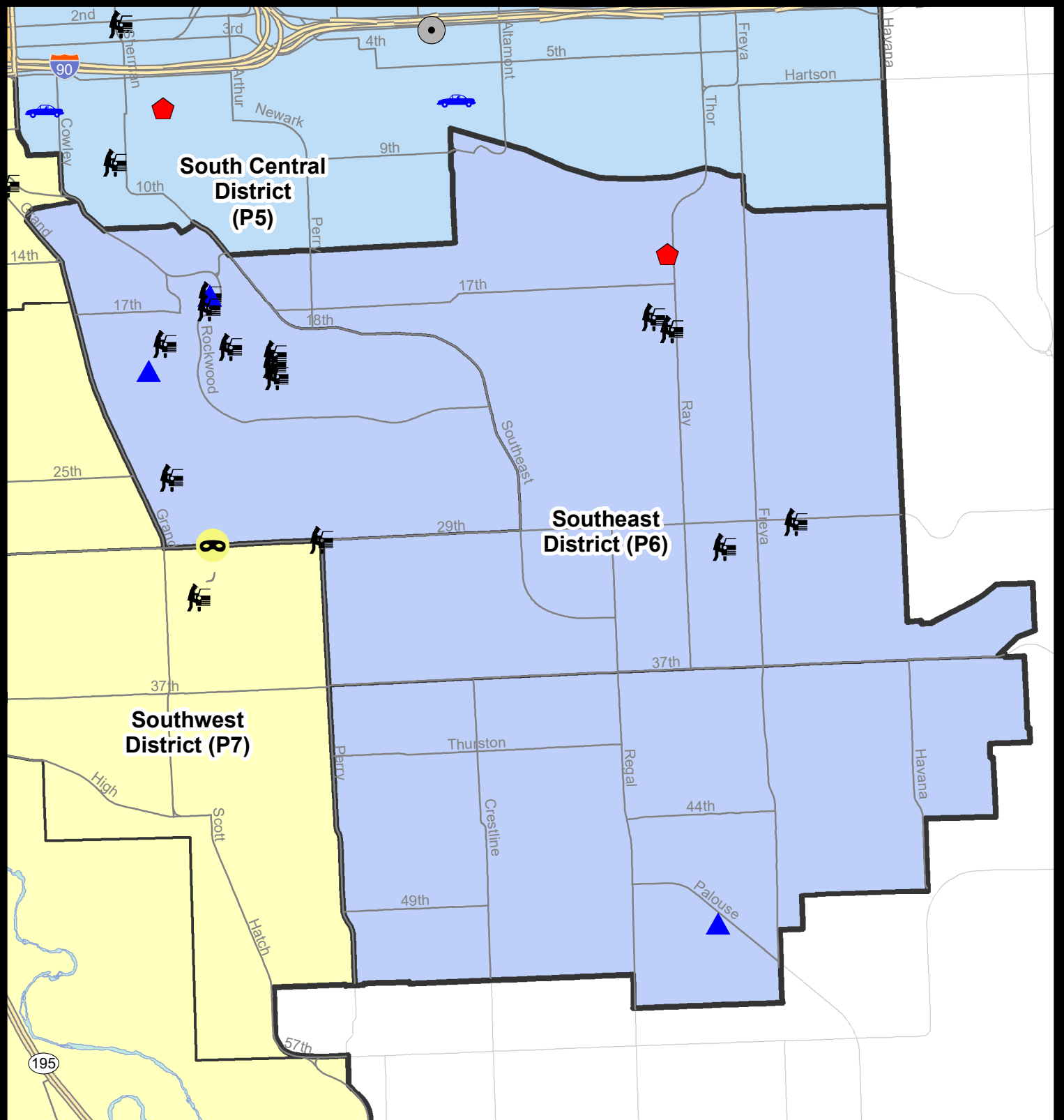
Prepared by SPD Crime Analysis Office - Monday, April 13, 2020

**NOTE:** SPD moved from UCR to the NIBRS reporting standard on 10/4/16 following the transition to a new RMS System. Numbers on CompStat reports prior to this date should not be used as a comparison to those on this report. Additional info on these reporting standards can be found on the FBI website: <https://ucr.fbi.gov/nibrs-overview>

This chart represents Preliminary counts of selected crime categories from Police Case Reports. Full statistical analysis to determine the confidence level of this data has not been performed. The % change columns on the preliminary counts differ from the percentage change on the NIBRS crime report, sometimes significantly. The CompStat report is designed for operational use and includes only selected NIBRS categories and coding less complex than full NIBRS rules. Official statistics for these and other NIBRS categories can be found on WASPC & FBI websites once available.



















**City of Spokane**  
**Southeast District (P6)**  
**Selected Crime Codes**  
**2020-04-05 to 2020-04-11**  
 Prepared By:  
 Crime Analysis Unit  
 Spokane Police Department

**Legend**

**NIBRS Events**

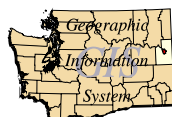
 Criminal Homicide	 Robbery Person	 Burglary Commercial
 Rape	 Aggravated Assault	 Vehicle Prowling
 Robbery Commercial	 Burglary Residential	 Vehicle Theft
	 Burglary Garage	 Arson





*Cases Represent LERMS Crime Codes  
 Points may indicate multiple events  
 Note: Veh Prowl is only Larceny displayed*

*For Additional Information on Incidents pertaining to an Area, Trend, or Pattern Contact Information Analysis*

0 0.15 0.3 0.6 Miles







THIS IS NOT A LEGAL DOCUMENT:  
 The information shown on this map is compiled from various sources and is subject to constant revision. Information shown on this map should not be used to determine the location of facilities in relationship to property lines, section lines, streets, etc.

Sunday - Saturday

SE - Southeast District (P6)

4/5/2020 TO 4/11/2020



<u>A/C</u>	<u>Offense Statute</u>	<u>Address</u>	<u>Reported Date</u>	<u>Dist</u>
<b><u>SPC6LH</u></b>				
C	RESIDENTIAL BURGLARY	3100 E 15TH AVE	4/8/2020	P6
C	THEFT 3D CITY SHOPLIFTING	2500 E 29TH AVE	4/8/2020	P6
C	THEFT 3D FROM MOTOR VEHICLE	3800 E 29TH AVE	4/8/2020	P6
C	THEFT 3D FROM MOTOR VEHICLE	3400 E 30TH AVE	4/8/2020	P6
C	THEFT 3D FROM MOTOR VEHICLE	1900 S GREENE ST	4/9/2020	P6
C	THEFT 3D FROM MOTOR VEHICLE	1900 S GREENE ST	4/9/2020	P6
C	THEFT 3D FROM MOTOR VEHICLE	S PERRY ST / E 29TH AVE	4/9/2020	P6
C	THEFT 3D FROM MOTOR VEHICLE	3100 E 19TH AVE	4/10/2020	P6
<b><u>SPC6RW</u></b>				
C	BURGLARY 2D GARAGE	1500 S CREST RD	4/11/2020	P6
C	BURGLARY 2D GARAGE	600 E 20TH AVE	4/11/2020	P6
C	THEFT 2D ALL OTHER	2200 S HATCH ST	4/7/2020	P6
C	THEFT 3D FROM BUILDING	1500 S CREST RD	4/11/2020	P6
C	THEFT 3D FROM MOTOR VEHICLE	600 E 25TH AVE	4/6/2020	P6
C	THEFT 3D FROM MOTOR VEHICLE	1100 E 20TH AVE	4/10/2020	P6
A	THEFT 3D FROM MOTOR VEHICLE	1100 E 20TH AVE	4/10/2020	P6
A	THEFT 3D FROM MOTOR VEHICLE	900 E 19TH AVE	4/10/2020	P6
C	THEFT 3D FROM MOTOR VEHICLE	1100 E 19TH AVE	4/10/2020	P6
C	THEFT 3D FROM MOTOR VEHICLE	1500 S CREST RD	4/11/2020	P6
A	THEFT 3D FROM MOTOR VEHICLE	1700 S ROCKWOOD BLVD	4/11/2020	P6
C	THEFT 3D FROM MOTOR VEHICLE	1800 S HATCH ST	4/11/2020	P6
<b><u>SPC6SG</u></b>				
C	BURGLARY 2D GARAGE	5000 S PALOUSE HWY	4/10/2020	P6
C	THEFT 2D FROM BUILDING	3300 E 55TH AVE	4/6/2020	P6
C	THEFT 2D FROM BUILDING	3300 E 55TH AVE	4/6/2020	P6
C	THEFT 3D FROM BUILDING	4200 S STONINGTON LN	4/10/2020	P6

POLICE SUMMARY - Ending: Saturday, April 11, 2020

## SW - Southwest District (P7)



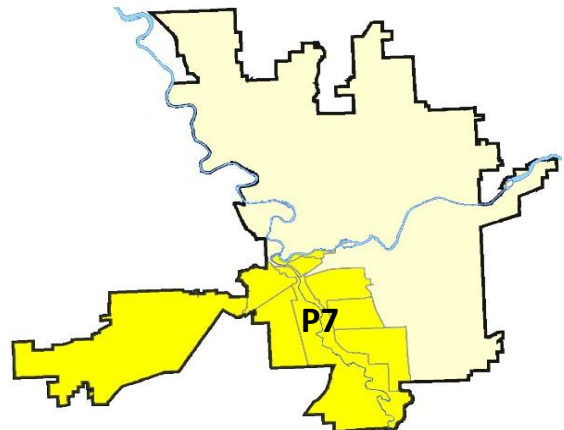
### Preliminary IBR Counts

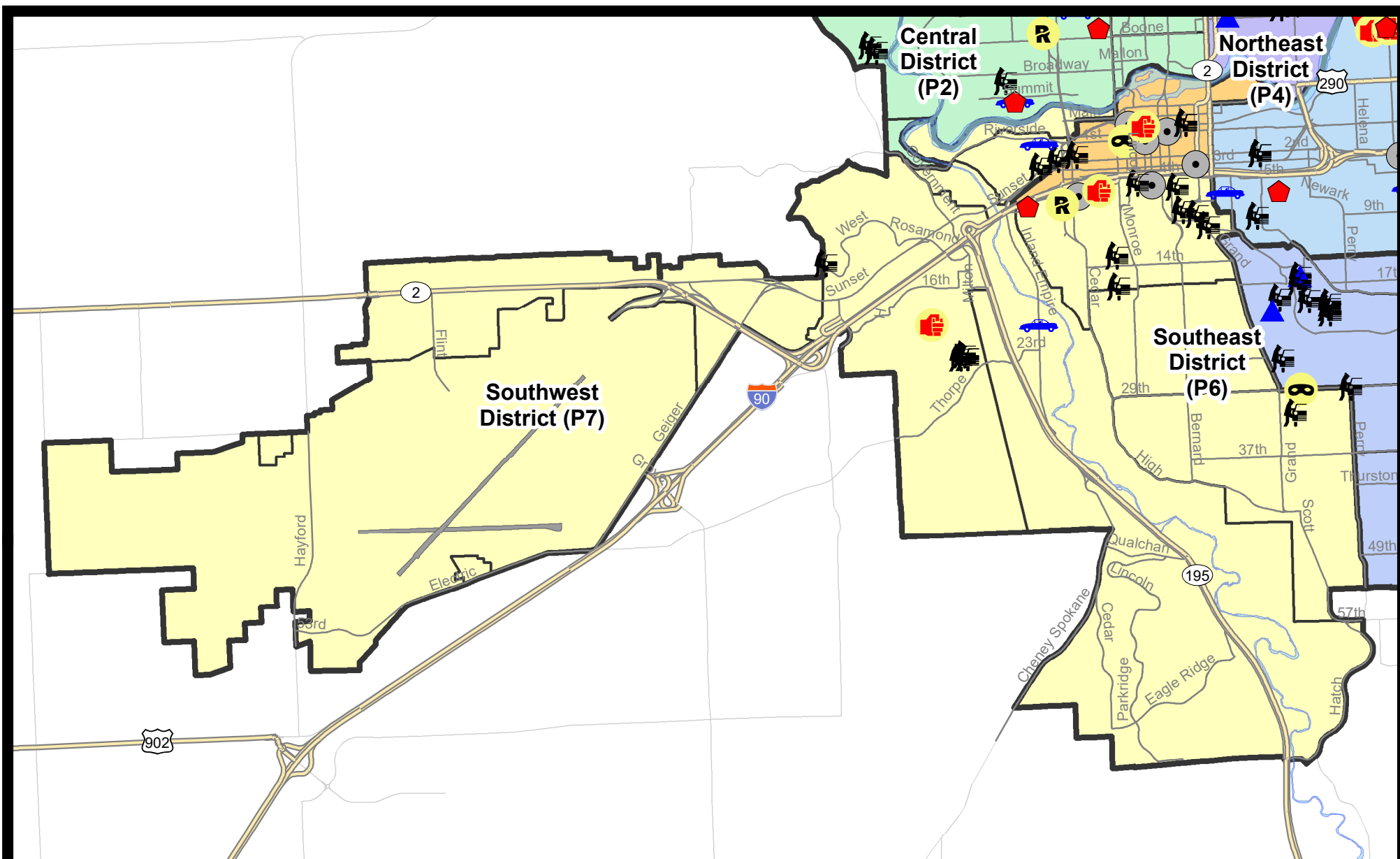
NIBRS Categories (Part 1 Selected)		7 Day Comparison			28 Day Comparison			YTD Comparison		
		Current	Prior	Percent	Current	Prior	Percent	Current	Prior	Percent
<b>Violent</b>	Criminal Homicide	0	0		0	0		0	0	
	Rape	1	0		1	4	-75.00%	10	8	25.00%
	Robbery - Commercial	0	0		0	2	-100.00%	2	0	
	Robbery - Person	1	1	0.00%	2	0		4	7	-42.86%
	Aggravated Assault - Non DV	0	1	-100.00%	3	1	200.00%	8	18	-55.56%
	Aggravated Assault - DV	2	0		3	0		9	12	-25.00%
<b>Violent Total:</b>		4	2	100.00%	9	7	28.57%	33	45	-26.67%
<b>Property</b>	Burglary - Residential	2	0		6	10	-40.00%	34	45	-24.44%
	Burglary Garage	0	0		7	2	250.00%	17	22	-22.73%
	Burglary Commercial	2	1	100.00%	4	5	-20.00%	22	21	4.76%
	Larceny	20	12	66.67%	68	96	-29.17%	303	298	1.68%
	Vehicle Theft	2	1	100.00%	7	15	-53.33%	53	29	82.76%
	Arson	0	1	-100.00%	1	1	0.00%	2	0	
<b>Property Total:</b>		26	15	73.33%	93	129	-27.91%	431	415	3.86%
<b>Preliminary Part 1 Crime Totals:</b>		30	17	76.47%	102	136	-25.00%	464	460	0.87%
<b>Current 7 Day Period:</b>		4/5/2020 - 4/11/2020			<b>Prior 7 Day Period:</b>		3/29/2020 - 4/4/2020			
<b>Current 28 Day Period:</b>		3/15/2020 - 4/11/2020			<b>Prior 28 Day Period:</b>		2/16/2020 - 3/14/2020			
<b>Current YTD Day Period:</b>		1/1/2020 - 4/11/2020			<b>Prior YTD Period:</b>		1/1/2019 - 4/11/2019			

Prepared by SPD Crime Analysis Office - Monday, April 13, 2020

**NOTE:** SPD moved from UCR to the NIBRS reporting standard on 10/4/16 following the transition to a new RMS System. Numbers on CompStat reports prior to this date should not be used as a comparison to those on this report. Additional info on these reporting standards can be found on the FBI website: <https://ucr.fbi.gov/nibrs-overview>

This chart represents Preliminary counts of selected crime categories from Police Case Reports. Full statistical analysis to determine the confidence level of this data has not been performed. The % change columns on the preliminary counts differ from the percentage change on the NIBRS crime report, sometimes significantly. The CompStat report is designed for operational use and includes only selected NIBRS categories and coding less complex than full NIBRS rules. Official statistics for these and other NIBRS categories can be found on WASPC & FBI websites once available.





**City of Spokane**  
**Southwest District (P7)**  
**Selected**  
**Crime Types**  
**2020-04-05 to 2020-04-11**

Prepared By:  
**Crime Analysis Unit**  
**Spokane Police Department**

**Legend**

**NIBRS Events**



Criminal Homicide



Rape



Robbery Commercial



Robbery Person



Aggravated Assault



Burglary Residential



Burglary Garage



Burglary Commercial



Vehicle Prowling



Vehicle Theft



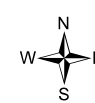
Arson

Cases Represent LERMS Crime Codes  
 Points may indicate multiple events  
 Note: Veh Prowl is only Larceny category displayed



For Additional Information on Incidents  
 pertaining to an Area, Trend, or Pattern  
 Contact Information Analysis

0 0.2 0.4 0.6 0.8 1 1.2 1.4 1.6 Miles



**THIS IS NOT A LEGAL DOCUMENT:**  
 The information shown on this map is compiled  
 from various sources and is subject to constant  
 revision. Information shown on this map should  
 not be used to determine the location of facilities  
 in relationship to property lines, section lines,  
 streets, etc.



Sunday - Saturday

4/5/2020 TO 4/11/2020

SE - Southwest District (P7)



<u>A/C</u>	<u>Offense Statute</u>	<u>Address</u>	<u>Reported Date</u>	<u>Dist</u>
<b><u>SPD7BA</u></b>				
A	THEFT 3D FROM MOTOR VEHICLE	1600 W 2ND AVE	4/7/2020	P7
C	THEFT 3D FROM MOTOR VEHICLE	1800 W 3RD AVE	4/10/2020	P7
C	THEFT OF MOTOR VEHICLE	1800 W 1ST AVE	4/9/2020	P7
<b><u>SPD7CH</u></b>				
C	ASSAULT 2D	1200 W 5TH AVE	4/9/2020	P7
C	BURGLARY 1D FROM RESIDENCE	1200 W 5TH AVE	4/9/2020	P7
C	BURGLARY 2D COMMERCIAL	1400 W 6TH AVE	4/5/2020	P7
C	BURGLARY 2D COMMERCIAL	600 W 5TH AVE	4/11/2020	P8
C	MAIL THEFT	1000 W 6TH AVE	4/11/2020	P7
C	RAPE 2D		4/7/2020	P7
C	RESIDENTIAL BURGLARY	600 S CANNON ST	4/9/2020	P7
C	THEFT 3D ALL OTHER	1400 W 9TH AVE	4/6/2020	P7
C	THEFT 3D ALL OTHER	600 S CANNON ST	4/9/2020	P7
C	THEFT 3D FROM MOTOR VEHICLE	0 W ROCKWOOD BLVD	4/6/2020	P7
C	THEFT 3D FROM MOTOR VEHICLE	1000 W 13TH AVE	4/7/2020	P7
A	THEFT 3D FROM MOTOR VEHICLE	1000 W 16TH AVE	4/8/2020	P7
A	THEFT 3D FROM MOTOR VEHICLE	800 W 5TH AVE	4/10/2020	P7
C	THEFT 3D FROM MOTOR VEHICLE	700 S BERNARD ST	4/10/2020	P7
A	THEFT 3D FROM MOTOR VEHICLE	100 W 8TH AVE	4/10/2020	P7
C	THEFT 3D FROM MOTOR VEHICLE	500 S BERNARD ST	4/11/2020	P7
<b><u>SPD7CS</u></b>				
C	ROBBERY 1D PERSON	E 29TH AVE / S GARFIELD ST	4/7/2020	P6
C	THEFT 3D FROM MOTOR VEHICLE	800 E 32ND AVE	4/11/2020	P7
<b><u>SPD7GT</u></b>				
C	ASSAULT 3D WEAPON OR NEGLIGENT INJURY	3100 W 20TH AVE	4/8/2020	P7
C	THEFT 3D FROM MOTOR VEHICLE	2400 S CANYON WOODS LN	4/5/2020	P7
C	THEFT 3D FROM MOTOR VEHICLE	2300 S CANYON WOODS LN	4/5/2020	P7
C	THEFT 3D FROM MOTOR VEHICLE	2400 S CANYON WOODS LN	4/5/2020	P7
C	THEFT 3D FROM MOTOR VEHICLE	2400 S CANYON WOODS LN	4/6/2020	P7
<b><u>SPD7LC</u></b>				
C	THEFT OF MOTOR VEHICLE	W 20TH AVE / S INLAND EMPIRE WAY	4/8/2020	P7
<b><u>SPD7WH</u></b>				
C	MAIL THEFT	3600 W ROSAMOND AVE	4/7/2020	P7
C	THEFT 2D FROM MOTOR VEHICLE	4300 W DESKA DR	4/11/2020	P7
C	THEFT 3D VEHICLE PARTS AND ACCESSORIES	3000 W 10TH AVE	4/10/2020	P7

# SPOKANE POLICE DEPARTMENT

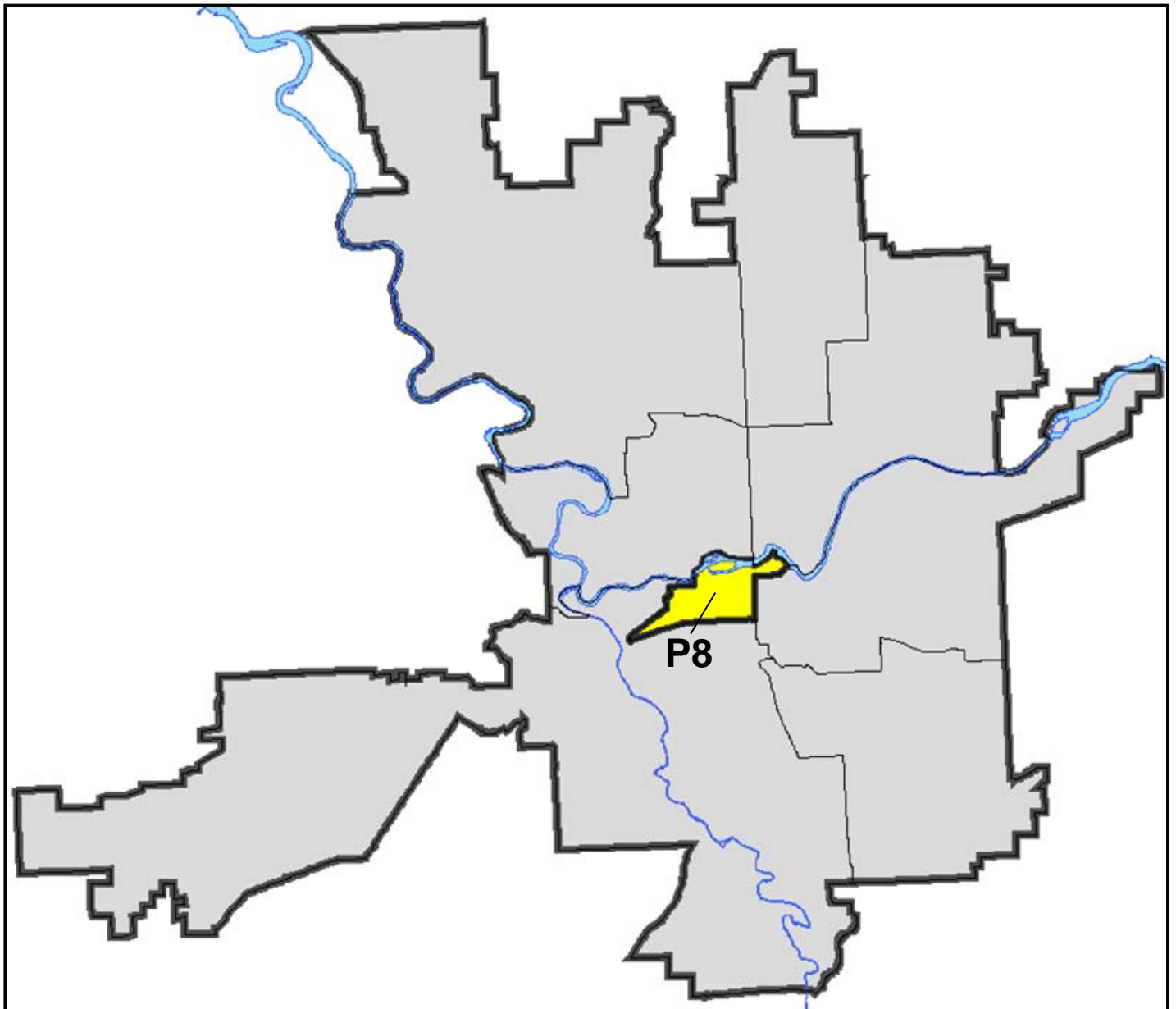
## DOWNTOWN

## Police Service Area



PSA Commander

**Captain David Singley**





POLICE SUMMARY - Ending: Saturday, April 11, 2020

## ***DOWNTOWN PRECINCT (P8)***



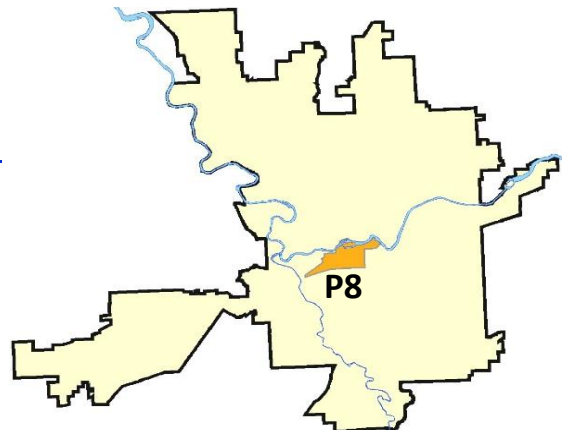
### Preliminary IBR Counts

NIBRS Categories (Part 1 Selected)		7 Day Comparison			28 Day Comparison			YTD Comparison		
		Current	Prior	Percent	Current	Prior	Percent	Current	Prior	Percent
<b>Violent</b>	Criminal Homicide	0	0		0	0		0	0	
	Rape	0	0		1	1	0.00%	2	5	-60.00%
	Robbery - Commercial	0	0		0	1	-100.00%	2	1	100.00%
	Robbery - Person	1	0		3	2	50.00%	8	12	-33.33%
	Aggravated Assault - Non DV	1	0		3	5	-40.00%	20	20	0.00%
	Aggravated Assault - DV	0	1	-100.00%	1	3	-66.67%	6	5	20.00%
<b>Violent Total:</b>		2	1	100.00%	8	12	-33.33%	38	43	-11.63%
<b>Property</b>	Burglary - Residential	0	0		0	1	-100.00%	3	6	-50.00%
	Burglary Garage	0	0		0	0		0	0	
	Burglary Commercial	4	2	100.00%	11	6	83.33%	36	16	125.00%
	Larceny	9	12	-25.00%	36	77	-53.25%	227	224	1.34%
	Vehicle Theft	0	1	-100.00%	1	6	-83.33%	20	13	53.85%
	Arson	0	0		0	1	-100.00%	3	2	50.00%
<b>Property Total:</b>		13	15	-13.33%	48	91	-47.25%	289	261	10.73%
<b>Preliminary Part 1 Crime Totals:</b>		15	16	-6.25%	56	103	-45.63%	327	304	7.57%
<b>Current 7 Day Period:</b>		4/5/2020 - 4/11/2020			<b>Prior 7 Day Period:</b>		3/29/2020 - 4/4/2020			
<b>Current 28 Day Period:</b>		3/15/2020 - 4/11/2020			<b>Prior 28 Day Period:</b>		2/16/2020 - 3/14/2020			
<b>Current YTD Day Period:</b>		1/1/2020 - 4/11/2020			<b>Prior YTD Period:</b>		1/1/2019 - 4/11/2019			

Prepared by SPD Crime Analysis Office - Monday, April 13, 2020

**NOTE:** SPD moved from UCR to the NIBRS reporting standard on 10/4/16 following the transition to a new RMS System. Numbers on CompStat reports prior to this date should not be used as a comparison to those on this report. Additional info on these reporting standards can be found on the FBI website: <https://ucr.fbi.gov/nibrs-overview>

This chart represents Preliminary counts of selected crime categories from Police Case Reports. Full statistical analysis to determine the confidence level of this data has not been performed. The % change columns on the preliminary counts differ from the percentage change on the NIBRS crime report, sometimes significantly. The CompStat report is designed for operational use and includes only selected NIBRS categories and coding less complex than full NIBRS rules. Official statistics for these and other NIBRS categories can be found on WASPC & FBI websites once available.





Sunday - Saturday

4/5/2020 TO 4/11/2020

SW - Downtown District (P8)



<u>A/C</u>	<u>Offense Statute</u>	<u>Address</u>	<u>Reported Date</u>	<u>Dist</u>
<b><u>SPD8RS</u></b>				
C	ASSAULT 2D	W RIVERSIDE AVE / N WALL ST	4/5/2020	P8
C	BURGLARY 2D COMMERCIAL	400 W SPRAGUE AVE	4/5/2020	P8
C	BURGLARY 2D COMMERCIAL	100 W 3RD AVE	4/6/2020	P8
C	BURGLARY 2D COMMERCIAL	600 W 1ST AVE	4/6/2020	P8
C	BURGLARY 2D COMMERCIAL	800 W RIVERSIDE AVE	4/10/2020	P8
C	ROBBERY 1D PERSON	900 W 1ST AVE	4/5/2020	P7
C	THEFT 3D ALL OTHER	100 N HOWARD ST	4/9/2020	P8
C	THEFT 3D CITY ALL OTHER	W 4TH AVE / S MAPLE ST	4/6/2020	P8
C	THEFT 3D CITY SHOPLIFTING	400 W SPRAGUE AVE	4/7/2020	P8
C	THEFT 3D FROM BUILDING	500 S CANNON ST	4/7/2020	P8
C	THEFT 3D FROM BUILDING	300 W 2ND AVE	4/11/2020	P8
C	THEFT 3D FROM MOTOR VEHICLE	1400 W 2ND AVE	4/8/2020	P8
C	THEFT 3D FROM MOTOR VEHICLE	200 W RIVERSIDE AVE	4/9/2020	P8
C	THEFT 3D FROM MOTOR VEHICLE	200 W RIVERSIDE AVE	4/9/2020	P8
C	THEFT 3D VEHICLE PARTS AND ACCESSORIES	0 W 3RD AVE	4/6/2020	P8

POLICE SUMMARY - Ending: Saturday, April 11, 2020



## Other Jurisdiction or Unk District

### Preliminary IBR Counts

NIBRS Categories (Part 1 Selected)		7 Day Comparison			28 Day Comparison			YTD Comparison		
		Current	Prior	Percent	Current	Prior	Percent	Current	Prior	Percent
<b>Violent</b>	Criminal Homicide	0	0		0	0		0	0	
	Rape	0	0		0	0		0	4	-100.00%
	Robbery - Commercial	0	0		0	1	-100.00%	1	0	
	Robbery - Person	0	0		0	0		0	0	
	Aggravated Assault - Non DV	0	1	-100.00%	1	0		2	2	0.00%
	Aggravated Assault - DV	1	0		1	0		2	2	0.00%
<b>Violent Total:</b>		1	1	0.00%	2	1	100.00%	5	8	-37.50%
<b>Property</b>	Burglary - Residential	0	0		0	0		0	1	-100.00%
	Burglary Garage	0	0		0	0		0	0	
	Burglary Commercial	0	0		0	0		0	1	-100.00%
	Larceny	0	0		0	2	-100.00%	6	4	50.00%
	Vehicle Theft	1	0		1	0		1	2	-50.00%
	Arson	0	0		0	1	-100.00%	1	0	
<b>Property Total:</b>		1	0		1	3	-66.67%	8	8	0.00%
<b>Preliminary Part 1 Crime Totals:</b>		2	1	100.00%	3	4	-25.00%	13	16	-18.75%
<b>Current 7 Day Period:</b>		4/5/2020 - 4/11/2020			<b>Prior 7 Day Period:</b>		3/29/2020 - 4/4/2020			
<b>Current 28 Day Period:</b>		3/15/2020 - 4/11/2020			<b>Prior 28 Day Period:</b>		2/16/2020 - 3/14/2020			
<b>Current YTD Day Period:</b>		1/1/2020 - 4/11/2020			<b>Prior YTD Period:</b>		1/1/2019 - 4/11/2019			

Prepared by SPD Crime Analysis Office - Monday, April 13, 2020

**NOTE:** SPD moved from UCR to the NIBRS reporting standard on 10/4/16 following the transition to a new RMS System. [Numbers on CompStat reports prior to this date should not be used as a comparison to those on this report.](#) Additional info on these reporting standards can be found on the FBI website: <https://ucr.fbi.gov/nibrs-overview>

This chart represents Preliminary counts of selected crime categories from Police Case Reports. Full statistical analysis to determine the confidence level of this data has not been performed. The % change columns on the preliminary counts differ from the percentage change on the NIBRS crime report, sometimes significantly. The CompStat report is designed for operational use and includes only selected NIBRS categories and coding less complex than full NIBRS rules. Official statistics for these and other NIBRS categories can be found on WASPC & FBI websites once available.

Sunday - Saturday

4/5/2020 TO 4/11/2020

Other Jurisdiction/Unk District



<u>A/C</u>	<u>Offense Statute</u>	<u>Address</u>	<u>Reported Date</u>	<u>Dist</u>
<b><u>SC13</u></b>				
C	ASSAULT 2D	300 W HASTINGS RD	4/11/2020	Oth
<b><u>SV03</u></b>				
C	THEFT OF MOTOR VEHICLE	12200 E 21ST AVE	4/7/2020	Oth