

SPOKANE POLICE DEPARTMENT

PRELIMINARY CITYWIDE **IBR** CRIME REPORT



Preliminary IBR Counts

CHIEF OF POLICE

Craig Meidl

Period Ending: Saturday, March 28, 2020

NIBRS Categories (Part 1 Selected)		7 Day Comparison			28 Day Comparison			YTD Comparison		
		Current	Prior	Percent	Current	Prior	Percent	Current	Prior	Percent
Violent	Criminal Homicide	0	0		0	2	-100.00%	2	1	100.00%
	Rape	3	3	0.00%	13	11	18.18%	39	68	-42.65%
	Robbery - Commercial	2	2	0.00%	11	9	22.22%	26	19	36.84%
	Robbery - Person	4	5	-20.00%	16	14	14.29%	51	45	13.33%
	Aggravated Assault - Non DV	5	10	-50.00%	28	32	-12.50%	92	116	-20.69%
	Aggravated Assault - DV	5	2	150.00%	16	21	-23.81%	74	74	0.00%
Violent Total:		19	22	-13.64%	84	89	-5.62%	284	323	-12.07%
Property	Burglary - Residential	26	24	8.33%	76	57	33.33%	215	198	8.59%
	Burglary Garage	16	12	33.33%	47	32	46.88%	118	116	1.72%
	Burglary Commercial	11	10	10.00%	36	40	-10.00%	119	96	23.96%
	Larceny	177	161	9.94%	662	765	-13.46%	2279	2174	4.83%
	Vehicle Theft	13	20	-35.00%	80	112	-28.57%	336	307	9.45%
	Arson	1	0		3	7	-57.14%	14	10	40.00%
Property Total:		244	227	7.49%	904	1013	-10.76%	3081	2901	6.20%
Preliminary Part 1 Crime Totals:		263	249	5.62%	988	1102	-10.34%	3365	3224	4.37%
Current 7 Day Period:		3/22/2020 - 3/28/2020			Prior 7 Day Period:		3/15/2020 - 3/21/2020			
Current 28 Day Period:		3/1/2020 - 3/28/2020			Prior 28 Day Period:		2/2/2020 - 2/29/2020			
Current YTD Day Period:		1/1/2020 - 3/28/2020			Prior YTD Period:		1/1/2019 - 3/28/2019			

Prepared by SPD Crime Analysis Office - Monday, March 30, 2020

NOTE: SPD moved from UCR to the NIBRS reporting standard on 10/4/16 following the transition to a new RMS System. [Numbers on CompStat reports prior to this date should not be used as a comparison to those on this report.](#) Additional info on these reporting standards can be found on the FBI website: <https://ucr.fbi.gov/nibrs-overview>

This chart represents Preliminary counts of selected crime categories from Police Case Reports. Full statistical analysis to determine the confidence level of this data has not been performed. The % change columns on the preliminary counts differ from the percentage change on the NIBRS crime report, sometimes significantly. The CompStat report is designed for operational use and includes only selected NIBRS categories and coding less complex than full NIBRS rules. Official statistics for these and other NIBRS categories can be found on WASPC & FBI websites once available.



SPOKANE POLICE DEPARTMENT



NORTH Police Service Area

PSA Commander

Captain Mark Griffiths

Northwest District (P1)

Central District (P2)

Neva-Wood District (P3)

Northeast District (P4)



POLICE SUMMARY - Ending: Saturday, March 28, 2020

NORTH PRECINCT (P1, P2, P3, and P4)



Preliminary IBR Counts

NIBRS Categories (Part 1 Selected)		7 Day Comparison			28 Day Comparison			YTD Comparison		
		Current	Prior	Percent	Current	Prior	Percent	Current	Prior	Percent
Violent	Criminal Homicide	0	0		0	2	-100.00%	2	0	
	Rape	2	2	0.00%	10	6	66.67%	23	43	-46.51%
	Robbery - Commercial	2	1	100.00%	8	5	60.00%	18	17	5.88%
	Robbery - Person	2	2	0.00%	9	11	-18.18%	36	21	71.43%
	Aggravated Assault - Non DV	2	7	-71.43%	18	17	5.88%	47	64	-26.56%
	Aggravated Assault - DV	3	2	50.00%	13	9	44.44%	39	42	-7.14%
Violent Total:		11	14	-21.43%	58	50	16.00%	165	187	-11.76%
Property	Burglary - Residential	17	21	-19.05%	55	28	96.43%	129	118	9.32%
	Burglary Garage	5	9	-44.44%	28	22	27.27%	75	76	-1.32%
	Burglary Commercial	5	7	-28.57%	22	13	69.23%	51	41	24.39%
	Larceny	100	103	-2.91%	412	447	-7.83%	1402	1421	-1.34%
	Vehicle Theft	8	11	-27.27%	45	73	-38.36%	200	212	-5.66%
	Arson	1	0		1	1	0.00%	5	4	25.00%
Property Total:		136	151	-9.93%	563	584	-3.60%	1862	1872	-0.53%
Preliminary Part 1 Crime Totals:		147	165	-10.91%	621	634	-2.05%	2027	2059	-1.55%
Current 7 Day Period:		3/22/2020 - 3/28/2020			Prior 7 Day Period:		3/15/2020 - 3/21/2020			
Current 28 Day Period:		3/1/2020 - 3/28/2020			Prior 28 Day Period:		2/2/2020 - 2/29/2020			
Current YTD Day Period:		1/1/2020 - 3/28/2020			Prior YTD Period:		1/1/2019 - 3/28/2019			

Prepared by SPD Crime Analysis Office - Monday, March 30, 2020

NOTE: SPD moved from UCR to the NIBRS reporting standard on 10/4/16 following the transition to a new RMS System. [Numbers on CompStat reports prior to this date should not be used as a comparison to those on this report.](#) Additional info on these reporting standards can be found on the FBI website: <https://ucr.fbi.gov/nibrs-overview>

This chart represents Preliminary counts of selected crime categories from Police Case Reports. Full statistical analysis to determine the confidence level of this data has not been performed. The % change columns on the preliminary counts differ from the percentage change on the NIBRS crime report, sometimes significantly. The CompStat report is designed for operational use and includes only selected NIBRS categories and coding less complex than full NIBRS rules. Official statistics for these and other NIBRS categories can be found on WASPC & FBI websites once available.



POLICE SUMMARY - Ending: Saturday, March 28, 2020



NW - Northwest District (P1)

Preliminary IBR Counts

NIBRS Categories (Part 1 Selected)		7 Day Comparison			28 Day Comparison			YTD Comparison		
		Current	Prior	Percent	Current	Prior	Percent	Current	Prior	Percent
Violent	Criminal Homicide	0	0		0	0		0	0	
	Rape	2	0		5	0		7	9	-22.22%
	Robbery - Commercial	0	0		0	0		0	2	-100.00%
	Robbery - Person	0	1	-100.00%	2	1	100.00%	5	4	25.00%
	Aggravated Assault - Non DV	0	0		3	3	0.00%	8	5	60.00%
	Aggravated Assault - DV	1	1	0.00%	4	3	33.33%	11	15	-26.67%
Violent Total:		3	2	50.00%	14	7	100.00%	31	35	-11.43%
Property	Burglary - Residential	3	6	-50.00%	14	6	133.33%	28	26	7.69%
	Burglary Garage	1	1	0.00%	11	9	22.22%	29	22	31.82%
	Burglary Commercial	1	3	-66.67%	5	2	150.00%	9	5	80.00%
	Larceny	28	19	47.37%	79	78	1.28%	260	250	4.00%
	Vehicle Theft	0	2	-100.00%	5	8	-37.50%	22	30	-26.67%
	Arson	0	0		0	0		3	0	
Property Total:		33	31	6.45%	114	103	10.68%	351	333	5.41%
Preliminary Part 1 Crime Totals:		36	33	9.09%	128	110	16.36%	382	368	3.80%
Current 7 Day Period:		3/22/2020 - 3/28/2020			Prior 7 Day Period:		3/15/2020 - 3/21/2020			
Current 28 Day Period:		3/1/2020 - 3/28/2020			Prior 28 Day Period:		2/2/2020 - 2/29/2020			
Current YTD Day Period:		1/1/2020 - 3/28/2020			Prior YTD Period:		1/1/2019 - 3/28/2019			

Prepared by SPD Crime Analysis Office - Monday, March 30, 2020

NOTE: SPD moved from UCR to the NIBRS reporting standard on 10/4/16 following the transition to a new RMS System. [Numbers on CompStat reports prior to this date should not be used as a comparison to those on this report.](#) Additional info on these reporting standards can be found on the FBI website: <https://ucr.fbi.gov/nibrs-overview>

This chart represents Preliminary counts of selected crime categories from Police Case Reports. Full statistical analysis to determine the confidence level of this data has not been performed. The % change columns on the preliminary counts differ from the percentage change on the NIBRS crime report, sometimes significantly. The CompStat report is designed for operational use and includes only selected NIBRS categories and coding less complex than full NIBRS rules. Official statistics for these and other NIBRS categories can be found on WASPC & FBI websites once available.



Sunday - Saturday

3/22/2020 TO 3/28/2020

NW - Northwest District (P1)



<u>A/C</u>	<u>Offense Statute</u>	<u>Address</u>	<u>Reported Date</u>	<u>Dist</u>
<u>SPA1BS</u>				
C	THEFT 2D VEHICLE PARTS AND ACCESSORIES	3700 W INDIAN TRAIL RD	3/27/2020	P2
C	THEFT 3D ALL OTHER	4000 W WEILE AVE	3/24/2020	P1
C	THEFT 3D FROM MOTOR VEHICLE	6700 N CEDAR RD	3/25/2020	P1
<u>SPA1FM</u>				
C	THEFT 2D FROM MOTOR VEHICLE	2000 W CADEN AVE	3/26/2020	P1
C	THEFT 3D FROM MOTOR VEHICLE	2300 W AIMEE CT	3/26/2020	P1
C	THEFT 3D FROM MOTOR VEHICLE	2100 W STRATTON AVE	3/26/2020	P1
<u>SPA1IT</u>				
C	BURGLARY 2D GARAGE	5200 W NAVAHO AVE	3/28/2020	P1
C	RESIDENTIAL BURGLARY	4200 W PINE CLIFF CT	3/24/2020	P1
C	THEFT 2D FROM MOTOR VEHICLE	8800 N INDIAN TRAIL RD	3/28/2020	P2
C	THEFT 2D FROM MOTOR VEHICLE	8800 N INDIAN TRAIL RD	3/28/2020	P1
C	THEFT 3D FROM MOTOR VEHICLE	8700 N PAMELA ST	3/22/2020	P2
C	THEFT 3D FROM MOTOR VEHICLE	9300 N COURSIER LN	3/22/2020	P1
C	THEFT 3D FROM MOTOR VEHICLE	9300 N COURSIER LN	3/22/2020	P1
C	THEFT 3D FROM MOTOR VEHICLE	9700 N FOTHERINGHAM ST	3/23/2020	P1
<u>SPA1NH</u>				
C	ASSAULT 2D	800 W GARLAND AVE	3/23/2020	P2
C	BURGLARY 2D COMMERCIAL	3900 N LINCOLN ST	3/24/2020	P1
C	RAPE 3D		3/25/2020	P1
A	RESIDENTIAL BURGLARY	5700 N MONROE ST	3/22/2020	P1
C	RESIDENTIAL BURGLARY	5300 N ASH ST	3/27/2020	P1
C	THEFT 3D CITY ALL OTHER	1000 W GARLAND AVE	3/26/2020	P1
C	THEFT 3D FROM MOTOR VEHICLE	3800 N ATLANTIC ST	3/26/2020	P1
A	THEFT 3D FROM MOTOR VEHICLE	4400 N LINCOLN ST	3/27/2020	P1
C	THEFT 3D SHOPLIFTING	5500 N MAPLE ST	3/24/2020	P1
<u>SPA1NW</u>				
C	MAIL THEFT	6000 N FLEMING ST	3/27/2020	P1
C	RAPE 2D		3/27/2020	P1
C	THEFT 2D ALL OTHER	3000 W ROCKWELL AVE	3/22/2020	P1
C	THEFT 2D ALL OTHER	N BUELL CT / N HEMLOCK ST	3/25/2020	P1
C	THEFT 2D FROM MOTOR VEHICLE	2500 N NETTLETON ST	3/23/2020	P1
C	THEFT 3D ALL OTHER	3000 W BISMARK AVE	3/26/2020	P1
C	THEFT 3D ALL OTHER	2200 W WELLESLEY AVE	3/26/2020	P1
C	THEFT 3D FROM MOTOR VEHICLE	5900 N MOORE ST	3/23/2020	P1
C	THEFT 3D FROM MOTOR VEHICLE	4800 N GREENWOOD BLVD	3/24/2020	P1
C	THEFT 3D FROM MOTOR VEHICLE	4400 W WINSTON CT	3/24/2020	P1

For protection of victim privacy, the entire address on sexual assault crimes has been redacted.

A/C	Offense Statute	Address	Reported Date	Dist
C	THEFT 3D FROM MOTOR VEHICLE	4000 W ROWAN AVE	3/28/2020	P1
C	THEFT 3D FROM MOTOR VEHICLE	4000 W ROWAN AVE	3/28/2020	P1
C	THEFT 3D SHOPLIFTING	2200 W WELLESLEY AVE	3/27/2020	P1

POLICE SUMMARY - Ending: Saturday, March 28, 2020



NW - North Central District (P2)

Preliminary IBR Counts

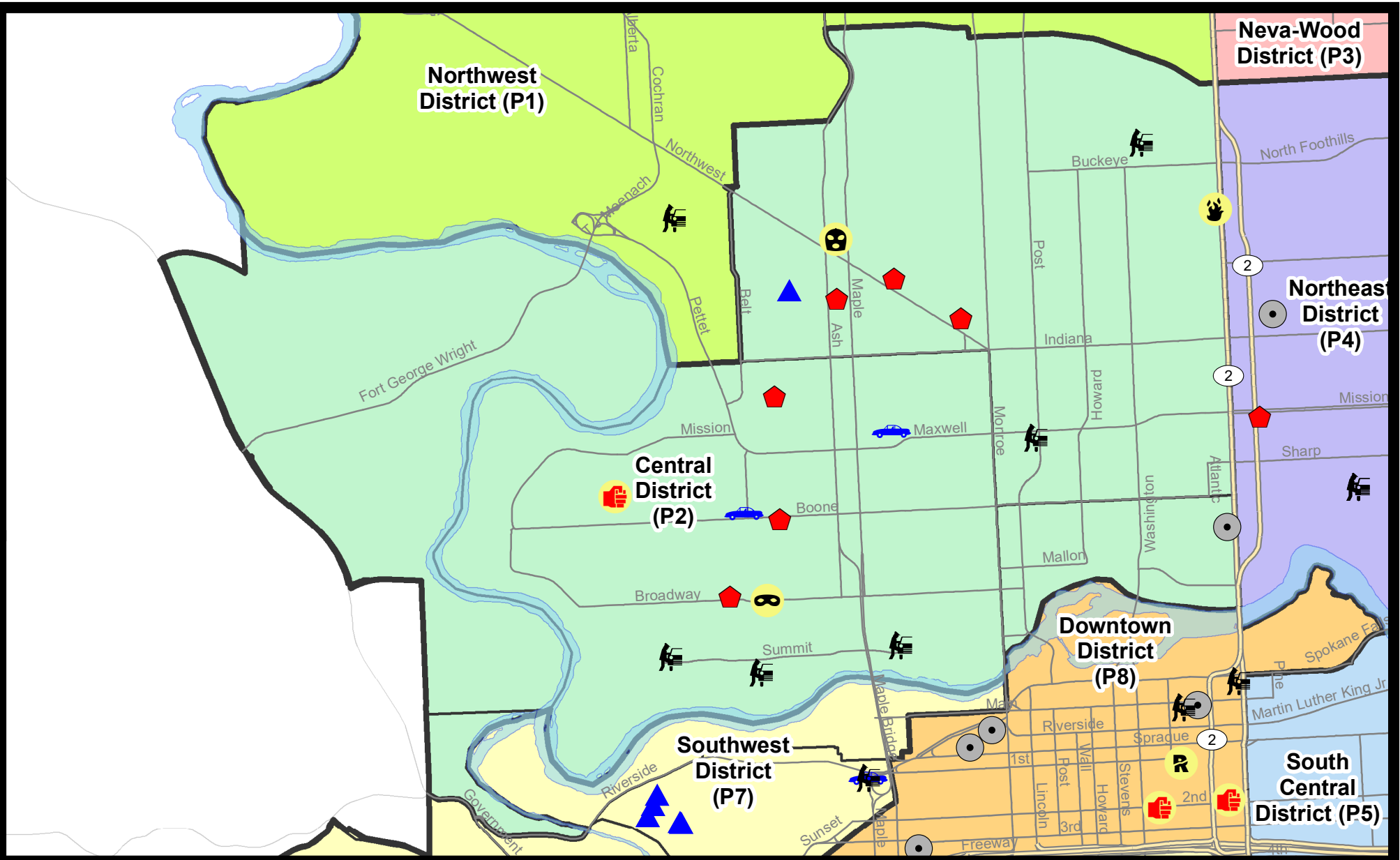
NIBRS Categories (Part 1 Selected)		7 Day Comparison			28 Day Comparison			YTD Comparison		
		Current	Prior	Percent	Current	Prior	Percent	Current	Prior	Percent
Violent	Criminal Homicide	0	0		0	0		0	0	
	Rape	0	1	-100.00%	2	1	100.00%	5	14	-64.29%
	Robbery - Commercial	1	0		1	0		2	3	-33.33%
	Robbery - Person	1	1	0.00%	5	2	150.00%	12	6	100.00%
	Aggravated Assault - Non DV	0	2	-100.00%	2	2	0.00%	7	20	-65.00%
	Aggravated Assault - DV	1	1	0.00%	4	2	100.00%	10	9	11.11%
Violent Total:		3	5	-40.00%	14	7	100.00%	36	52	-30.77%
Property	Burglary - Residential	6	7	-14.29%	16	9	77.78%	39	30	30.00%
	Burglary Garage	1	0		2	4	-50.00%	12	15	-20.00%
	Burglary Commercial	1	1	0.00%	4	1	300.00%	5	12	-58.33%
	Larceny	15	26	-42.31%	74	104	-28.85%	287	299	-4.01%
	Vehicle Theft	2	6	-66.67%	17	24	-29.17%	59	42	40.48%
	Arson	1	0		1	1	0.00%	2	1	100.00%
Property Total:		26	40	-35.00%	114	143	-20.28%	404	399	1.25%
Preliminary Part 1 Crime Totals:		29	45	-35.56%	128	150	-14.67%	440	451	-2.44%
Current 7 Day Period:		3/22/2020 - 3/28/2020			Prior 7 Day Period:		3/15/2020 - 3/21/2020			
Current 28 Day Period:		3/1/2020 - 3/28/2020			Prior 28 Day Period:		2/2/2020 - 2/29/2020			
Current YTD Day Period:		1/1/2020 - 3/28/2020			Prior YTD Period:		1/1/2019 - 3/28/2019			

Prepared by SPD Crime Analysis Office - Monday, March 30, 2020

NOTE: SPD moved from UCR to the NIBRS reporting standard on 10/4/16 following the transition to a new RMS System. [Numbers on CompStat reports prior to this date should not be used as a comparison to those on this report.](#) Additional info on these reporting standards can be found on the FBI website: <https://ucr.fbi.gov/nibrs-overview>

This chart represents Preliminary counts of selected crime categories from Police Case Reports. Full statistical analysis to determine the confidence level of this data has not been performed. The % change columns on the preliminary counts differ from the percentage change on the NIBRS crime report, sometimes significantly. The CompStat report is designed for operational use and includes only selected NIBRS categories and coding less complex than full NIBRS rules. Official statistics for these and other NIBRS categories can be found on WASPC & FBI websites once available.





City of Spokane
Central District (P2)
Selected
Crime Types
2020-03-22 to 2020-03-28
 Prepared By:
 Crime Analysis Unit
 Spokane Police Department

Legend


NIBRS Events

- | | | | |
|-------------------|--------------------|----------------------|---------------------|
| Criminal Homicide | Robbery Commercial | Aggravated Assault | Burglary Commercial |
| Rape | Robbery Person | Burglary Residential | Vehicle Prowling |
| | Burglary Garage | Vehicle Theft | Arson |

Cases Represent LERMS Crime Codes
 Points may indicate multiple events
 Note: Veh Prowl is only Larceny category displayed



For Additional Information on Incidents
 pertaining to an Area, Trend, or Pattern
 Contact Information Analysis



THIS IS NOT A LEGAL DOCUMENT:
 The information shown on this map is compiled
 from various sources and is subject to constant
 revision. Information shown on this map should
 not be used to determine the location of facilities
 in relationship to property lines, section lines,
 streets, etc.



Sunday - Saturday

NW - Central District (P2)

3/22/2020 TO 3/28/2020



<u>A/C</u>	<u>Offense Statute</u>	<u>Address</u>	<u>Reported Date</u>	<u>Dist</u>
<u>SPA2EG</u>				
C	ARSON 2D	2500 N DIVISION ST	3/28/2020	P1
A	BURGLARY 2D GARAGE	1800 W MANSFIELD AVE	3/23/2020	P2
C	RESIDENTIAL BURGLARY	2000 N MADISON ST	3/22/2020	P2
C	RESIDENTIAL BURGLARY	1600 W MANSFIELD AVE	3/27/2020	P1
A	RESIDENTIAL BURGLARY	2200 N CEDAR ST	3/28/2020	P1
C	ROBBERY 1D COMMERCIAL	1600 W NORTHWEST BLVD	3/23/2020	P1
C	THEFT 2D ALL OTHER	500 W SINTO AVE	3/26/2020	P2
C	THEFT 2D FROM MOTOR VEHICLE	300 W CLEVELAND AVE	3/26/2020	P2
C	THEFT 3D ALL OTHER	700 W KNOX AVE	3/25/2020	P2
C	THEFT 3D FROM BUILDING	1600 W NORTHWEST BLVD	3/23/2020	P2
A	THEFT 3D FROM MOTOR VEHICLE	1400 N POST ST	3/22/2020	P2
C	THEFT 3D SHOPLIFTING	1700 W NORTHWEST BLVD	3/23/2020	P2
C	THEFT 3D SHOPLIFTING	1600 W NORTHWEST BLVD	3/28/2020	P1
<u>SPA2RS</u>				
A	BURGLARY 2D COMMERCIAL	1000 N DIVISION ST	3/24/2020	P2
<u>SPA2WC</u>				
C	ASSAULT 2D	1300 N LINDEKE ST	3/26/2020	P1
C	MAIL THEFT	1400 W HIGHLINE LN	3/26/2020	P2
C	RESIDENTIAL BURGLARY	2100 W BROADWAY AVE	3/25/2020	P2
A	RESIDENTIAL BURGLARY	1900 W BOONE AVE	3/25/2020	P1
C	RESIDENTIAL BURGLARY	1900 W AUGUSTA AVE	3/27/2020	P1
C	ROBBERY 1D PERSON	N CANNON ST / W BROADWAY AVE	3/28/2020	P1
C	THEFT 3D ALL OTHER	1500 N ASH ST	3/25/2020	P2
C	THEFT 3D FROM BUILDING	1600 W GARDNER AVE	3/26/2020	P2
C	THEFT 3D FROM BUILDING	1500 W MISSION AVE	3/28/2020	P2
C	THEFT 3D FROM MOTOR VEHICLE	2000 W CENTENNIAL WAY	3/22/2020	P2
A	THEFT 3D FROM MOTOR VEHICLE	2400 W SUMMIT PKWY	3/26/2020	P2
A	THEFT 3D FROM MOTOR VEHICLE	1400 W HIGHLINE LN	3/27/2020	P2
C	THEFT 3D VEHICLE PARTS AND ACCESSORIES	1000 W SUMMIT PKWY	3/26/2020	P2
C	THEFT OF MOTOR VEHICLE	2000 W BOONE AVE	3/22/2020	P1
C	THEFT OF MOTOR VEHICLE	1400 W MISSION AVE	3/26/2020	P2

POLICE SUMMARY - Ending: Saturday, March 28, 2020



NE - Neva-Wood District (P3)

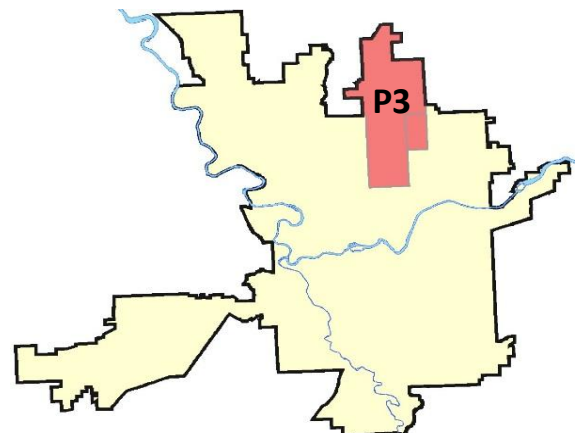
Preliminary IBR Counts

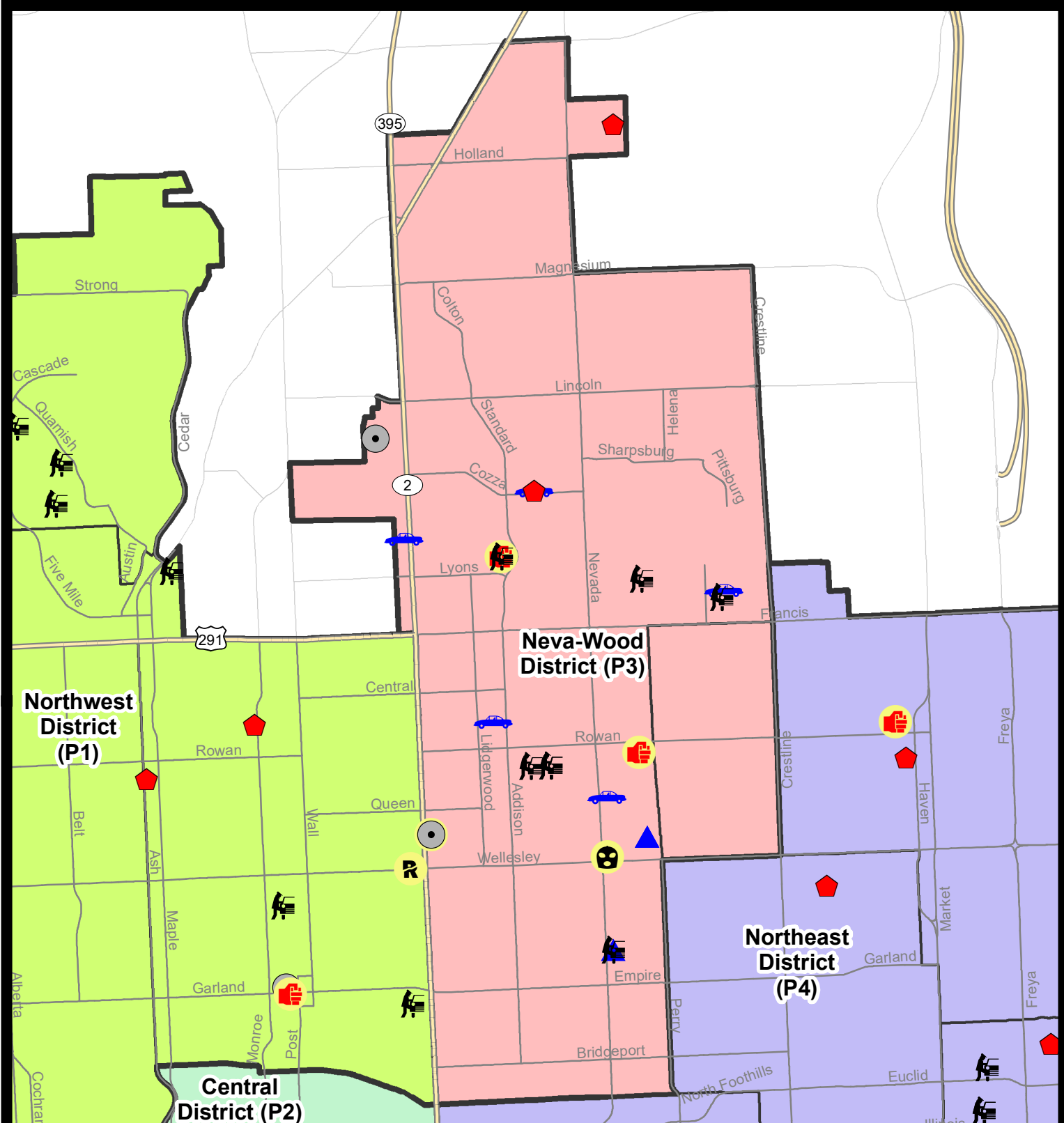
NIBRS Categories (Part 1 Selected)		7 Day Comparison			28 Day Comparison			YTD Comparison		
		Current	Prior	Percent	Current	Prior	Percent	Current	Prior	Percent
Violent	Criminal Homicide	0	0		0	1	-100.00%	1	0	
	Rape	0	1	-100.00%	3	3	0.00%	7	12	-41.67%
	Robbery - Commercial	1	1	0.00%	7	5	40.00%	16	8	100.00%
	Robbery - Person	1	0		2	4	-50.00%	10	8	25.00%
	Aggravated Assault - Non DV	1	4	-75.00%	6	5	20.00%	13	19	-31.58%
	Aggravated Assault - DV	1	0		3	1	200.00%	10	11	-9.09%
Violent Total:		4	6	-33.33%	21	19	10.53%	57	58	-1.72%
Property	Burglary - Residential	2	4	-50.00%	10	1	900.00%	25	32	-21.88%
	Burglary Garage	3	2	50.00%	8	4	100.00%	17	30	-43.33%
	Burglary Commercial	2	3	-33.33%	10	10	0.00%	29	13	123.08%
	Larceny	36	34	5.88%	153	181	-15.47%	542	541	0.18%
	Vehicle Theft	5	0		12	20	-40.00%	62	83	-25.30%
	Arson	0	0		0	0		0	2	-100.00%
Property Total:		48	43	11.63%	193	216	-10.65%	675	701	-3.71%
Preliminary Part 1 Crime Totals:		52	49	6.12%	214	235	-8.94%	732	759	-3.56%
Current 7 Day Period:		3/22/2020 - 3/28/2020			Prior 7 Day Period:		3/15/2020 - 3/21/2020			
Current 28 Day Period:		3/1/2020 - 3/28/2020			Prior 28 Day Period:		2/2/2020 - 2/29/2020			
Current YTD Day Period:		1/1/2020 - 3/28/2020			Prior YTD Period:		1/1/2019 - 3/28/2019			

Prepared by SPD Crime Analysis Office - Monday, March 30, 2020

NOTE: SPD moved from UCR to the NIBRS reporting standard on 10/4/16 following the transition to a new RMS System. [Numbers on CompStat reports prior to this date should not be used as a comparison to those on this report.](#) Additional info on these reporting standards can be found on the FBI website: <https://ucr.fbi.gov/nibrs-overview>

This chart represents Preliminary counts of selected crime categories from Police Case Reports. Full statistical analysis to determine the confidence level of this data has not been performed. The % change columns on the preliminary counts differ from the percentage change on the NIBRS crime report, sometimes significantly. The CompStat report is designed for operational use and includes only selected NIBRS categories and coding less complex than full NIBRS rules. Official statistics for these and other NIBRS categories can be found on WASPC & FBI websites once available.





City of Spokane
Neva-Wood District (P3)
Selected Crime Codes
2020-03-22 to 2020-03-28
 Prepared By:
 Crime Analysis Unit
 Spokane Police Department

Legend

NIBRS Events

Criminal Homicide	Robbery Person	Burglary Commercial
Rape	Aggravated Assault	Vehicle Prowling
Robbery Commercial	Burglary Residential	Vehicle Theft
	Burglary Garage	Arson

For Additional Information on Incidents pertaining to an Area, Trend, or Pattern Contact Information Analysis

*Cases Represent LERMS Crime Codes
 Points may indicate multiple events
 Note: Veh Prowl is only Larceny displayed*

0 0.2 0.4 0.8 Miles

THIS IS NOT A LEGAL DOCUMENT:
 The information shown on this map is compiled from various sources and is subject to constant revision. Information shown on this map should not be used to determine the location of facilities in relationship to property lines, section lines, streets, etc.

Sunday - Saturday

3/22/2020 TO 3/28/2020

NE - Neva-Wood District (P3)



<u>A/C</u>	<u>Offense Statute</u>	<u>Address</u>	<u>Reported Date</u>	<u>Dist</u>
<u>SPB3NL</u>				
C	ASSAULT 2D	1200 E NORTH AVE	3/24/2020	P2
C	BURGLARY 1D GARAGE	1300 E WABASH AVE	3/23/2020	P3
C	BURGLARY 2D COMMERCIAL	4700 N DIVISION ST	3/22/2020	P2
C	BURGLARY 2D COMMERCIAL	7600 N DIVISION ST	3/23/2020	P1
C	BURGLARY 2D GARAGE	1000 E LACROSSE AVE	3/27/2020	P3
C	BURGLARY 2D GARAGE	1300 E WABASH AVE	3/28/2020	P3
C	DRIVE BY SHOOTING	6900 N WISCOMB ST	3/28/2020	P4
C	IBR Purposes Only - Motor Vehicle Theft	400 E JOSEPH AVE	3/26/2020	P3
C	RESIDENTIAL BURGLARY	600 E COZZA DR	3/22/2020	P3
C	RESIDENTIAL BURGLARY	1200 E WESTVIEW CT	3/24/2020	P3
C	ROBBERY 2D COMMERCIAL	1000 E WELLESLEY AVE	3/25/2020	P3
C	ROBBERY 2D PERSON	4700 N DIVISION ST	3/22/2020	P2
C	THEFT 2D ALL OTHER	600 E FRANCIS AVE	3/25/2020	P3
C	THEFT 2D ALL OTHER	6400 N DIVISION ST	3/28/2020	P3
C	THEFT 2D FROM BUILDING	9300 N NEWPORT HWY	3/23/2020	P3
C	THEFT 2D FROM BUILDING	1200 E WESTVIEW CT	3/25/2020	P3
C	THEFT 2D FROM MOTOR VEHICLE	6600 N PERRY ST	3/23/2020	P3
C	THEFT 2D FROM MOTOR VEHICLE	1000 E LACROSSE AVE	3/27/2020	P3
C	THEFT 2D FROM MOTOR VEHICLE	500 E SANSON AVE	3/27/2020	P3
C	THEFT 3D ALL OTHER	9600 N DIVISION ST	3/23/2020	P3
C	THEFT 3D ALL OTHER	200 E EVERETT AVE	3/27/2020	P3
	THEFT 3D CITY ALL OTHER	300 E WEDGEWOOD AVE	3/24/2020	P3
C	THEFT 3D CITY SHOPLIFTING	9200 N COLTON ST	3/22/2020	P2
C	THEFT 3D CITY SHOPLIFTING	9200 N NEVADA ST	3/28/2020	P4
C	THEFT 3D FROM BUILDING	200 E COURTLAND AVE	3/22/2020	P3
C	THEFT 3D FROM BUILDING	6600 N DIVISION ST	3/23/2020	P3
C	THEFT 3D FROM BUILDING	7600 N DIVISION ST	3/24/2020	P3
C	THEFT 3D FROM BUILDING	8400 N NEVADA ST	3/25/2020	P3
C	THEFT 3D FROM MOTOR VEHICLE	1700 E HOUSTON AVE	3/22/2020	P3
C	THEFT 3D FROM MOTOR VEHICLE	600 E SANSON AVE	3/24/2020	P3
C	THEFT 3D FROM MOTOR VEHICLE	6900 N WISCOMB ST	3/26/2020	P3
A	THEFT 3D FROM MOTOR VEHICLE	600 E SANSON AVE	3/27/2020	P3
C	THEFT 3D SHOPLIFTING	9200 N NEVADA ST	3/22/2020	P4
C	THEFT 3D SHOPLIFTING	6400 N DIVISION ST	3/23/2020	P3
C	THEFT 3D SHOPLIFTING	6600 N DIVISION ST	3/23/2020	P3
C	THEFT 3D SHOPLIFTING	0 E EMPIRE AVE	3/24/2020	P3
C	THEFT 3D SHOPLIFTING	0 E EMPIRE AVE	3/24/2020	P3
C	THEFT 3D SHOPLIFTING	7500 N DIVISION ST	3/25/2020	P3

For protection of victim privacy, the entire address on sexual assault crimes has been redacted.

A/C	Offense Statute	Address	Reported Date	Dist
C	THEFT 3D SHOPLIFTING	0 E EMPIRE AVE	3/25/2020	P3
C	THEFT 3D SHOPLIFTING	6400 N DIVISION ST	3/25/2020	P3
C	THEFT 3D SHOPLIFTING	1000 E FRANCIS AVE	3/25/2020	P3
C	THEFT 3D SHOPLIFTING	9100 N NEWPORT HWY	3/26/2020	P3
C	THEFT 3D SHOPLIFTING	6600 N DIVISION ST	3/27/2020	P3
C	THEFT 3D SHOPLIFTING	6600 N DIVISION ST	3/27/2020	P3
C	THEFT 3D SHOPLIFTING	9100 N NEWPORT HWY	3/28/2020	P3
C	THEFT 3D VEHICLE PARTS AND ACCESSORIES	900 E SITKA AVE	3/24/2020	P3
C	THEFT 3D VEHICLE PARTS AND ACCESSORIES	6000 N MAYFAIR ST	3/25/2020	P3
C	THEFT 3D VEHICLE PARTS AND ACCESSORIES	500 E SANSON AVE	3/27/2020	P3
C	THEFT OF MOTOR VEHICLE	1000 E CROWN AVE	3/22/2020	P3
C	THEFT OF MOTOR VEHICLE	600 E COZZA DR	3/22/2020	P3
C	THEFT OF MOTOR VEHICLE	1700 E HOUSTON AVE	3/23/2020	P4
C	THEFT OF MOTOR VEHICLE	7000 N DIVISION ST	3/26/2020	P3

POLICE SUMMARY - Ending: Saturday, March 28, 2020



NE - Northeast District (P4)

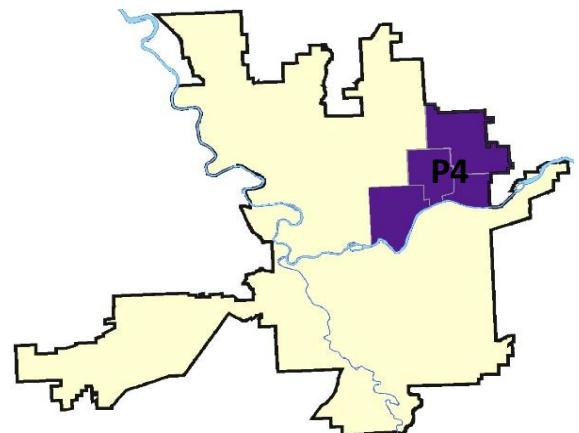
Preliminary IBR Counts

NIBRS Categories (Part 1 Selected)		7 Day Comparison			28 Day Comparison			YTD Comparison		
		Current	Prior	Percent	Current	Prior	Percent	Current	Prior	Percent
Violent	Criminal Homicide	0	0		0	1	-100.00%	1	0	
	Rape	0	0		0	2	-100.00%	4	8	-50.00%
	Robbery - Commercial	0	0		0	0		0	4	-100.00%
	Robbery - Person	0	0		0	4	-100.00%	9	3	200.00%
	Aggravated Assault - Non DV	1	1	0.00%	7	7	0.00%	19	20	-5.00%
	Aggravated Assault - DV	0	0		2	3	-33.33%	8	7	14.29%
Violent Total:		1	1	0.00%	9	17	-47.06%	41	42	-2.38%
Property	Burglary - Residential	6	4	50.00%	15	12	25.00%	37	30	23.33%
	Burglary Garage	0	6	-100.00%	7	5	40.00%	17	9	88.89%
	Burglary Commercial	1	0		3	0		8	11	-27.27%
	Larceny	21	24	-12.50%	106	84	26.19%	313	331	-5.44%
	Vehicle Theft	1	3	-66.67%	11	21	-47.62%	57	57	0.00%
	Arson	0	0		0	0		0	1	-100.00%
Property Total:		29	37	-21.62%	142	122	16.39%	432	439	-1.59%
Preliminary Part 1 Crime Totals:		30	38	-21.05%	151	139	8.63%	473	481	-1.66%
Current 7 Day Period:		3/22/2020 - 3/28/2020			Prior 7 Day Period:		3/15/2020 - 3/21/2020			
Current 28 Day Period:		3/1/2020 - 3/28/2020			Prior 28 Day Period:		2/2/2020 - 2/29/2020			
Current YTD Day Period:		1/1/2020 - 3/28/2020			Prior YTD Period:		1/1/2019 - 3/28/2019			

Prepared by SPD Crime Analysis Office - Monday, March 30, 2020

NOTE: SPD moved from UCR to the NIBRS reporting standard on 10/4/16 following the transition to a new RMS System. [Numbers on CompStat reports prior to this date should not be used as a comparison to those on this report.](#) Additional info on these reporting standards can be found on the FBI website: <https://ucr.fbi.gov/nibrs-overview>

This chart represents Preliminary counts of selected crime categories from Police Case Reports. Full statistical analysis to determine the confidence level of this data has not been performed. The % change columns on the preliminary counts differ from the percentage change on the NIBRS crime report, sometimes significantly. The CompStat report is designed for operational use and includes only selected NIBRS categories and coding less complex than full NIBRS rules. Official statistics for these and other NIBRS categories can be found on WASPC & FBI websites once available.



Sunday - Saturday

NE - Northeast District (P4)

3/22/2020 TO 3/28/2020



<u>A/C</u>	<u>Offense Statute</u>	<u>Address</u>	<u>Reported Date</u>	<u>Dist</u>
<u>SPB4BE</u>				
C	RESIDENTIAL BURGLARY	2300 E HEROY AVE	3/24/2020	P4
C	THEFT 2D FROM BUILDING	2700 N NAPA ST	3/23/2020	P4
C	THEFT 3D ALL OTHER	4100 N REGAL ST	3/24/2020	P4
C	THEFT 3D FROM BUILDING	1600 E WELLESLEY AVE	3/23/2020	P4
C	THEFT 3D FROM BUILDING	2300 E EUCLID AVE	3/26/2020	P4
C	THEFT 3D FROM MOTOR VEHICLE	2100 E UPRIVER DR	3/26/2020	P4
C	THEFT OF MOTOR VEHICLE	2500 N CRESTLINE ST	3/25/2020	P4
<u>SPB4HI</u>				
C	ASSAULT 3D WEAPON OR NEGLIGENT INJURY	5500 N REGAL ST	3/26/2020	P4
C	RESIDENTIAL BURGLARY	2900 E EVERETT AVE	3/27/2020	P4
C	THEFT 1D ALL OTHER	3000 E ROWAN AVE	3/26/2020	P4
C	THEFT 3D ALL OTHER	2900 E EVERETT AVE	3/24/2020	P4
<u>SPB4LO</u>				
C	BURGLARY 1D FROM RESIDENCE	100 E MISSION AVE	3/23/2020	P2
C	BURGLARY 2D COMMERCIAL	100 E BALDWIN AVE	3/24/2020	P4
A	BURGLARY 2D FENCED AREA	200 E BALDWIN AVE	3/25/2020	P3
C	MAIL THEFT	2200 N ASTOR ST	3/24/2020	P4
C	RESIDENTIAL BURGLARY	1200 E ILLINOIS AVE	3/23/2020	P4
C	THEFT 3D FROM MOTOR VEHICLE	500 E BOONE AVE	3/24/2020	P4
C	THEFT 3D FROM MOTOR VEHICLE	500 E BOONE AVE	3/25/2020	P4
C	THEFT 3D FROM MOTOR VEHICLE	800 E INDIANA AVE	3/27/2020	P4
C	THEFT 3D SHOPLIFTING	2000 N HAMILTON ST	3/27/2020	P4
C	THEFT 3D VEHICLE PARTS AND ACCESSORIES	2800 N PERRY ST	3/22/2020	P4
C	THEFT 3D VEHICLE PARTS AND ACCESSORIES	2800 N PERRY ST	3/27/2020	P4
<u>SPB4MI</u>				
C	RESIDENTIAL BURGLARY	3700 E BRIDGEPORT AVE	3/27/2020	P4
C	RESIDENTIAL BURGLARY	2600 N MARKET ST	3/28/2020	P4
C	THEFT 1D FROM MOTOR VEHICLE	2400 N SYCAMORE ST	3/28/2020	P4
C	THEFT 3D FROM MOTOR VEHICLE	3300 E CLEVELAND AVE	3/22/2020	P5
C	THEFT 3D FROM MOTOR VEHICLE	3300 E LIBERTY AVE	3/22/2020	P4
A	THEFT 3D FROM MOTOR VEHICLE	3300 E CLEVELAND AVE	3/23/2020	P4
C	THEFT 3D FROM MOTOR VEHICLE	2400 N SYCAMORE ST	3/28/2020	P4
C	THEFT 3D VEHICLE PARTS AND ACCESSORIES	3400 E CARLISLE AVE	3/24/2020	P4

SPOKANE POLICE DEPARTMENT



SOUTH **Police Service Area**

PSA Commander

Captain Tracie Meidl

South Central District (P5)

Southeast District (P6)

Southwest District (P7)



POLICE SUMMARY - Ending: Saturday, March 28, 2020

SOUTH PRECINCT (P5, P6, and P7)



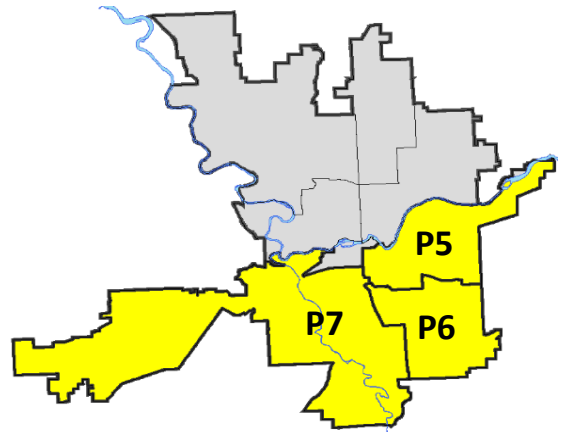
Preliminary IBR Counts

NIBRS Categories (Part 1 Selected)		7 Day Comparison			28 Day Comparison			YTD Comparison		
		Current	Prior	Percent	Current	Prior	Percent	Current	Prior	Percent
Violent	Criminal Homicide	0	0		0	0		0	1	-100.00%
	Rape	0	1	-100.00%	1	5	-80.00%	14	17	-17.65%
	Robbery - Commercial	0	1	-100.00%	1	3	-66.67%	5	1	400.00%
	Robbery - Person	2	1	100.00%	4	1	300.00%	8	15	-46.67%
	Aggravated Assault - Non DV	1	3	-66.67%	6	5	20.00%	25	34	-26.47%
	Aggravated Assault - DV	2	0		3	9	-66.67%	29	27	7.41%
Violent Total:		5	6	-16.67%	15	23	-34.78%	81	95	-14.74%
Property	Burglary - Residential	9	3	200.00%	21	28	-25.00%	83	75	10.67%
	Burglary Garage	11	3	266.67%	19	10	90.00%	43	40	7.50%
	Burglary Commercial	2	2	0.00%	6	17	-64.71%	38	40	-5.00%
	Larceny	67	52	28.85%	198	228	-13.16%	664	565	17.52%
	Vehicle Theft	5	9	-44.44%	30	36	-16.67%	117	82	42.68%
	Arson	0	0		1	4	-75.00%	5	4	25.00%
Property Total:		94	69	36.23%	275	323	-14.86%	950	806	17.87%
Preliminary Part 1 Crime Totals:		99	75	32.00%	290	346	-16.18%	1031	901	14.43%
Current 7 Day Period:		3/22/2020 - 3/28/2020			Prior 7 Day Period:		3/15/2020 - 3/21/2020			
Current 28 Day Period:		3/1/2020 - 3/28/2020			Prior 28 Day Period:		2/2/2020 - 2/29/2020			
Current YTD Day Period:		1/1/2020 - 3/28/2020			Prior YTD Period:		1/1/2019 - 3/28/2019			

Prepared by SPD Crime Analysis Office - Monday, March 30, 2020

NOTE: SPD moved from UCR to the NIBRS reporting standard on 10/4/16 following the transition to a new RMS System. [Numbers on CompStat reports prior to this date should not be used as a comparison to those on this report.](#) Additional info on these reporting standards can be found on the FBI website: <https://ucr.fbi.gov/nibrs-overview>

This chart represents Preliminary counts of selected crime categories from Police Case Reports. Full statistical analysis to determine the confidence level of this data has not been performed. The % change columns on the preliminary counts differ from the percentage change on the NIBRS crime report, sometimes significantly. The CompStat report is designed for operational use and includes only selected NIBRS categories and coding less complex than full NIBRS rules. Official statistics for these and other NIBRS categories can be found on WASPC & FBI websites once available.



POLICE SUMMARY - Ending: Saturday, March 28, 2020



SE - South Central District (P5)

Preliminary IBR Counts


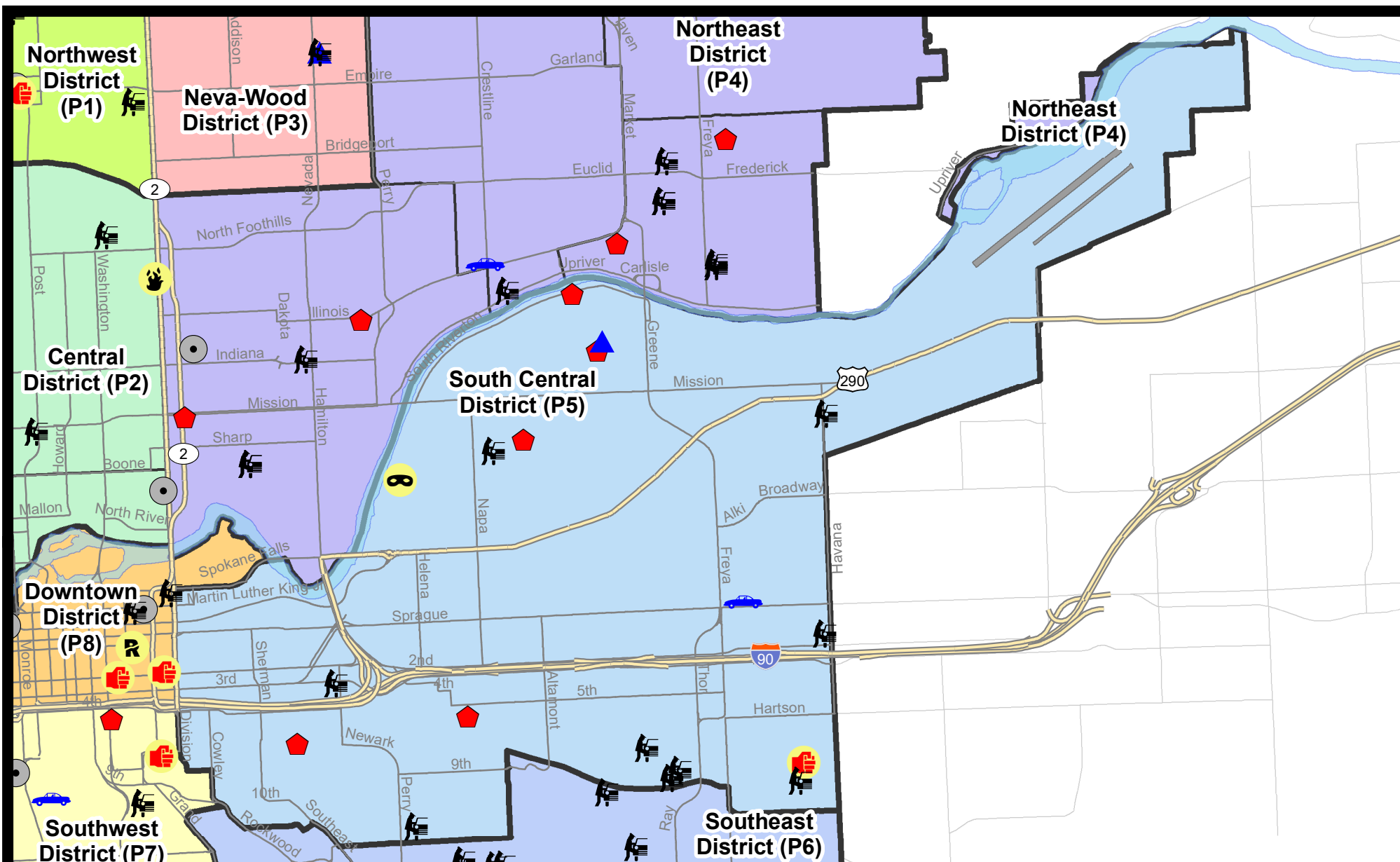
NIBRS Categories (Part 1 Selected)		7 Day Comparison			28 Day Comparison			YTD Comparison		
		Current	Prior	Percent	Current	Prior	Percent	Current	Prior	Percent
Violent	Criminal Homicide	0	0		0	0		0	1	-100.00%
	Rape	0	1	-100.00%	1	1	0.00%	3	5	-40.00%
	Robbery - Commercial	0	1	-100.00%	1	0		1	1	0.00%
	Robbery - Person	1	1	0.00%	3	0		3	7	-57.14%
	Aggravated Assault - Non DV	1	1	0.00%	3	4	-25.00%	16	14	14.29%
	Aggravated Assault - DV	0	0		0	5	-100.00%	12	10	20.00%
Violent Total:		2	4	-50.00%	8	10	-20.00%	35	38	-7.89%
Property	Burglary - Residential	5	1	400.00%	9	7	28.57%	28	18	55.56%
	Burglary Garage	1	0		3	1	200.00%	7	7	0.00%
	Burglary Commercial	0	1	-100.00%	2	7	-71.43%	16	17	-5.88%
	Larceny	27	24	12.50%	77	83	-7.23%	250	219	14.16%
	Vehicle Theft	1	8	-87.50%	19	8	137.50%	48	41	17.07%
	Arson	0	0		0	4	-100.00%	4	3	33.33%
Property Total:		34	34	0.00%	110	110	0.00%	353	305	15.74%
Preliminary Part 1 Crime Totals:		36	38	-5.26%	118	120	-1.67%	388	343	13.12%
Current 7 Day Period:		3/22/2020 - 3/28/2020			Prior 7 Day Period:		3/15/2020 - 3/21/2020			
Current 28 Day Period:		3/1/2020 - 3/28/2020			Prior 28 Day Period:		2/2/2020 - 2/29/2020			
Current YTD Day Period:		1/1/2020 - 3/28/2020			Prior YTD Period:		1/1/2019 - 3/28/2019			

Prepared by SPD Crime Analysis Office - Monday, March 30, 2020

NOTE: SPD moved from UCR to the NIBRS reporting standard on 10/4/16 following the transition to a new RMS System. [Numbers on CompStat reports prior to this date should not be used as a comparison to those on this report.](#) Additional info on these reporting standards can be found on the FBI website: <https://ucr.fbi.gov/nibrs-overview>

This chart represents Preliminary counts of selected crime categories from Police Case Reports. Full statistical analysis to determine the confidence level of this data has not been performed. The % change columns on the preliminary counts differ from the percentage change on the NIBRS crime report, sometimes significantly. The CompStat report is designed for operational use and includes only selected NIBRS categories and coding less complex than full NIBRS rules. Official statistics for these and other NIBRS categories can be found on WASPC & FBI websites once available.





City of Spokane
South Central District (P5)
Selected
Crime Types
2020-03-22 to 2020-03-28

Prepared By:
Crime Analysis Unit
Spokane Police Department

Legend

NIBRS Events



Criminal Homicide



Rape



Robbery Commercial



Robbery Person



Aggravated Assault



Burglary Residential



Burglary Garage



Burglary Commercial



Vehicle Prowling



Vehicle Theft



Arson

Cases Represent LERMS Crime Codes

Points may indicate multiple events

Note: Veh Prowl is only Larceny category displayed



For Additional Information on Incidents
 pertaining to an Area, Trend, or Pattern
 Contact Information Analysis

0 0.2 0.4 0.6 0.8 1 Miles



THIS IS NOT A LEGAL DOCUMENT:
 The information shown on this map is compiled
 from various sources and is subject to constant
 revision. Information shown on this map should
 not be used to determine the location of facilities
 in relationship to property lines, section lines,
 streets, etc.

Sunday - Saturday

3/22/2020 TO 3/28/2020

SE - South Central District (P5)



<u>A/C</u>	<u>Offense Statute</u>	<u>Address</u>	<u>Reported Date</u>	<u>Dist</u>
<u>SPC5EC</u>				
C	ASSAULT 2D	4100 E PRATT AVE	3/27/2020	P6
C	BURGLARY 2D FENCED AREA	2800 E 1ST AVE	3/23/2020	P5
C	RESIDENTIAL BURGLARY	1800 E 6TH AVE	3/25/2020	P6
C	RESIDENTIAL BURGLARY	700 S SCOTT ST	3/28/2020	P5
C	THEFT 2D FROM BUILDING	3700 E 6TH AVE	3/23/2020	P5
C	THEFT 2D FROM MOTOR VEHICLE	4200 E PACIFIC AVE	3/24/2020	P5
C	THEFT 2D FROM MOTOR VEHICLE	900 E 3RD AVE	3/27/2020	P5
C	THEFT 3D ALL OTHER	600 S HAVEN ST	3/22/2020	P5
C	THEFT 3D ALL OTHER	N ALTAMONT ST / E SPRAGUE AVE	3/24/2020	P5
C	THEFT 3D ALL OTHER	N NAPA ST / E SPRAGUE AVE	3/25/2020	P5
C	THEFT 3D ALL OTHER	500 S GREENE ST	3/27/2020	P5
C	THEFT 3D CITY SHOPLIFTING	400 S THOR ST	3/28/2020	P6
C	THEFT 3D FROM BUILDING	4000 E 5TH AVE	3/27/2020	P5
C	THEFT 3D FROM BUILDING	700 S SCOTT ST	3/28/2020	P5
A	THEFT 3D FROM MOTOR VEHICLE	3100 E HILLS CT	3/23/2020	P5
A	THEFT 3D FROM MOTOR VEHICLE	900 S RALPH ST	3/23/2020	P5
A	THEFT 3D FROM MOTOR VEHICLE	700 S FISKE ST	3/24/2020	P5
C	THEFT 3D FROM MOTOR VEHICLE	1500 E 13TH AVE	3/26/2020	P5
C	THEFT 3D FROM MOTOR VEHICLE	1000 S FLORIDA ST	3/26/2020	P5
C	THEFT 3D VEHICLE PARTS AND ACCESSORIES	0 S THOR ST	3/22/2020	P5
C	THEFT 3D VEHICLE PARTS AND ACCESSORIES	3400 E DESMET AVE	3/23/2020	P5
C	THEFT 3D VEHICLE PARTS AND ACCESSORIES	4200 E PACIFIC AVE	3/24/2020	P5
C	THEFT 3D VEHICLE PARTS AND ACCESSORIES	3200 E SPRAGUE AVE	3/24/2020	P5
C	THEFT 3D VEHICLE PARTS AND ACCESSORIES	4000 E SPRAGUE AVE	3/26/2020	P5
C	THEFT 3D VEHICLE PARTS AND ACCESSORIES	700 S HELENA ST	3/26/2020	P5
C	THEFT 3D VEHICLE PARTS AND ACCESSORIES	3300 E TRENT AVE	3/26/2020	P5
C	THEFT OF MOTOR VEHICLE	3700 E SPRAGUE AVE	3/23/2020	P5
<u>SPC5GP</u>				
A	BURGLARY 2D GARAGE	2900 E BALDWIN AVE	3/27/2020	P5
C	RESIDENTIAL BURGLARY	2700 E SOUTH RIVERTON AVE	3/22/2020	P6
C	RESIDENTIAL BURGLARY	2300 E BOONE AVE	3/24/2020	P5
C	RESIDENTIAL BURGLARY	1700 N REGAL ST	3/26/2020	P4
C	ROBBERY 1D PERSON	1000 N HOGAN ST	3/26/2020	P4
C	THEFT 3D ALL OTHER	2700 E SOUTH RIVERTON AVE	3/22/2020	P6
C	THEFT 3D CITY FROM BUILDING	2300 E BOONE AVE	3/24/2020	P5
C	THEFT 3D FROM MOTOR VEHICLE	2100 E BOONE AVE	3/26/2020	P5
C	THEFT 3D FROM MOTOR VEHICLE	1200 N HAVANA ST	3/28/2020	P5

POLICE SUMMARY - Ending: Saturday, March 28, 2020



SE - Southeast District (P6)

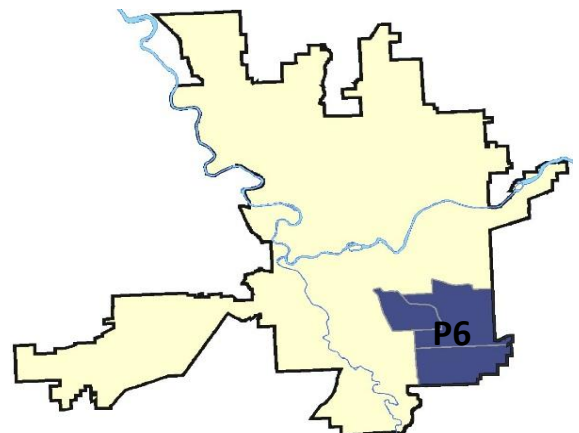
Preliminary IBR Counts

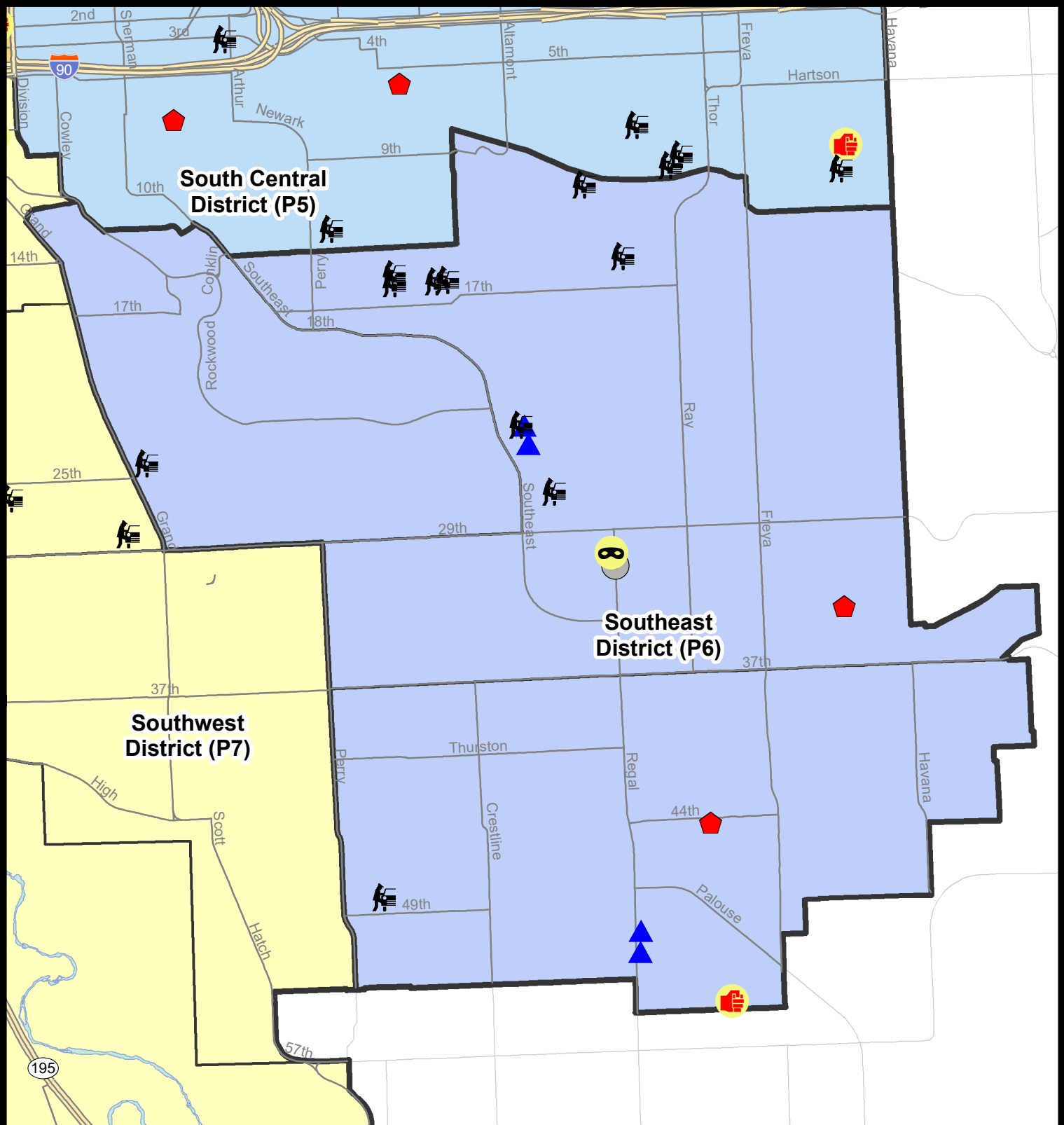
NIBRS Categories (Part 1 Selected)		7 Day Comparison			28 Day Comparison			YTD Comparison		
		Current	Prior	Percent	Current	Prior	Percent	Current	Prior	Percent
Violent	Criminal Homicide	0	0		0	0		0	0	
	Rape	0	0		0	0		2	4	-50.00%
	Robbery - Commercial	0	0		0	1	-100.00%	2	0	
	Robbery - Person	1	0		1	0		3	2	50.00%
	Aggravated Assault - Non DV	0	0		1	0		2	6	-66.67%
	Aggravated Assault - DV	1	0		2	3	-33.33%	10	6	66.67%
Violent Total:		2	0		4	4	0.00%	19	18	5.56%
Property	Burglary - Residential	2	0		5	10	-50.00%	23	14	64.29%
	Burglary Garage	4	2	100.00%	8	7	14.29%	19	16	18.75%
	Burglary Commercial	1	1	0.00%	2	0		3	4	-25.00%
	Larceny	19	13	46.15%	50	45	11.11%	143	113	26.55%
	Vehicle Theft	0	1	-100.00%	3	7	-57.14%	19	14	35.71%
	Arson	0	0		0	0		0	1	-100.00%
Property Total:		26	17	52.94%	68	69	-1.45%	207	162	27.78%
Preliminary Part 1 Crime Totals:		28	17	64.71%	72	73	-1.37%	226	180	25.56%
Current 7 Day Period:		3/22/2020 - 3/28/2020			Prior 7 Day Period:		3/15/2020 - 3/21/2020			
Current 28 Day Period:		3/1/2020 - 3/28/2020			Prior 28 Day Period:		2/2/2020 - 2/29/2020			
Current YTD Day Period:		1/1/2020 - 3/28/2020			Prior YTD Period:		1/1/2019 - 3/28/2019			

Prepared by SPD Crime Analysis Office - Monday, March 30, 2020

NOTE: SPD moved from UCR to the NIBRS reporting standard on 10/4/16 following the transition to a new RMS System. [Numbers on CompStat reports prior to this date should not be used as a comparison to those on this report.](#) Additional info on these reporting standards can be found on the FBI website: <https://ucr.fbi.gov/nibrs-overview>

This chart represents Preliminary counts of selected crime categories from Police Case Reports. Full statistical analysis to determine the confidence level of this data has not been performed. The % change columns on the preliminary counts differ from the percentage change on the NIBRS crime report, sometimes significantly. The CompStat report is designed for operational use and includes only selected NIBRS categories and coding less complex than full NIBRS rules. Official statistics for these and other NIBRS categories can be found on WASPC & FBI websites once available.





City of Spokane
Southeast District (P6)
Selected Crime Codes
2020-03-22 to 2020-03-28
 Prepared By:
 Crime Analysis Unit
 Spokane Police Department

Legend

NIBRS Events

Criminal Homicide	Robbery Person	Burglary Commercial
Rape	Aggravated Assault	Vehicle Prowling
Robbery Commercial	Burglary Residential	Vehicle Theft
	Burglary Garage	Arson

For Additional Information on Incidents pertaining to an Area, Trend, or Pattern Contact Information Analysis

*Cases Represent LERMS Crime Codes
 Points may indicate multiple events
 Note: Veh Prowl is only Larceny displayed*

0 0.15 0.3 0.6 Miles

Geographic Information System

SPokane

THIS IS NOT A LEGAL DOCUMENT:
 The information shown on this map is compiled from various sources and is subject to constant revision. Information shown on this map should not be used to determine the location of facilities in relationship to property lines, section lines, streets, etc.

Sunday - Saturday

SE - Southeast District (P6)

3/22/2020 TO 3/28/2020



<u>A/C</u>	<u>Offense Statute</u>	<u>Address</u>	<u>Reported Date</u>	<u>Dist</u>
A	THEFT 3D FROM MOTOR VEHICLE	2221 S SOUTHEAST BLVD	3/26/2020	P6
<u>SPC6LH</u>				
C	BURGLARY 2D COMMERCIAL	E 31ST AVE / S REGAL ST	3/27/2020	P7
C	BURGLARY 2D GARAGE	2300 S SOUTHEAST BLVD	3/28/2020	P6
A	BURGLARY 2D GARAGE	2300 S SOUTHEAST BLVD	3/28/2020	P6
C	RESIDENTIAL BURGLARY	4000 E 34TH AVE	3/23/2020	P6
C	ROBBERY 1D PERSON	2800 E 30TH AVE	3/25/2020	P6
C	THEFT 2D ALL OTHER	2600 E 29TH AVE	3/23/2020	P6
C	THEFT 2D FROM MOTOR VEHICLE	2300 S SOUTHEAST BLVD	3/26/2020	P6
C	THEFT 3D FROM MOTOR VEHICLE	2800 E 11TH AVE	3/23/2020	P6
A	THEFT 3D FROM MOTOR VEHICLE	1800 E 16TH AVE	3/23/2020	P6
C	THEFT 3D FROM MOTOR VEHICLE	2600 E 27TH AVE	3/23/2020	P6
C	THEFT 3D FROM MOTOR VEHICLE	1500 S PITTSBURG ST	3/23/2020	P6
A	THEFT 3D FROM MOTOR VEHICLE	2000 E 16TH AVE	3/23/2020	P6
C	THEFT 3D FROM MOTOR VEHICLE	3000 E 15TH AVE	3/24/2020	P6
A	THEFT 3D FROM MOTOR VEHICLE	2000 E 16TH AVE	3/24/2020	P6
C	THEFT 3D SHOPLIFTING	2800 E 29TH AVE	3/22/2020	P6
C	THEFT 3D SHOPLIFTING	2900 E 29TH AVE	3/26/2020	P6
C	THEFT 3D SHOPLIFTING	2900 E 29TH AVE	3/26/2020	P6
<u>SPC6RW</u>				
C	THEFT 3D FROM MOTOR VEHICLE	500 E 24TH AVE	3/24/2020	P6
<u>SPC6SG</u>				
C	ASSAULT 2D	3300 E 55TH AVE	3/27/2020	P6
C	BURGLARY 2D GARAGE	5100 S REGAL ST	3/25/2020	P6
C	BURGLARY 2D GARAGE	5000 S REGAL ST	3/28/2020	P6
C	RESIDENTIAL BURGLARY	3200 E 44TH AVE	3/27/2020	P6
C	THEFT 2D SHOPLIFTING	4300 S REGAL ST	3/28/2020	P6
C	THEFT 3D ALL OTHER	3000 E 53RD AVE	3/22/2020	P6
C	THEFT 3D FROM MOTOR VEHICLE	4700 S HELENA ST	3/27/2020	P3
C	THEFT 3D SHOPLIFTING	4900 S REGAL ST	3/25/2020	P6
C	THEFT 3D VEHICLE PARTS AND ACCESSORIES	4300 S REGAL ST	3/27/2020	P6

POLICE SUMMARY - Ending: Saturday, March 28, 2020



SW - Southwest District (P7)

Preliminary IBR Counts

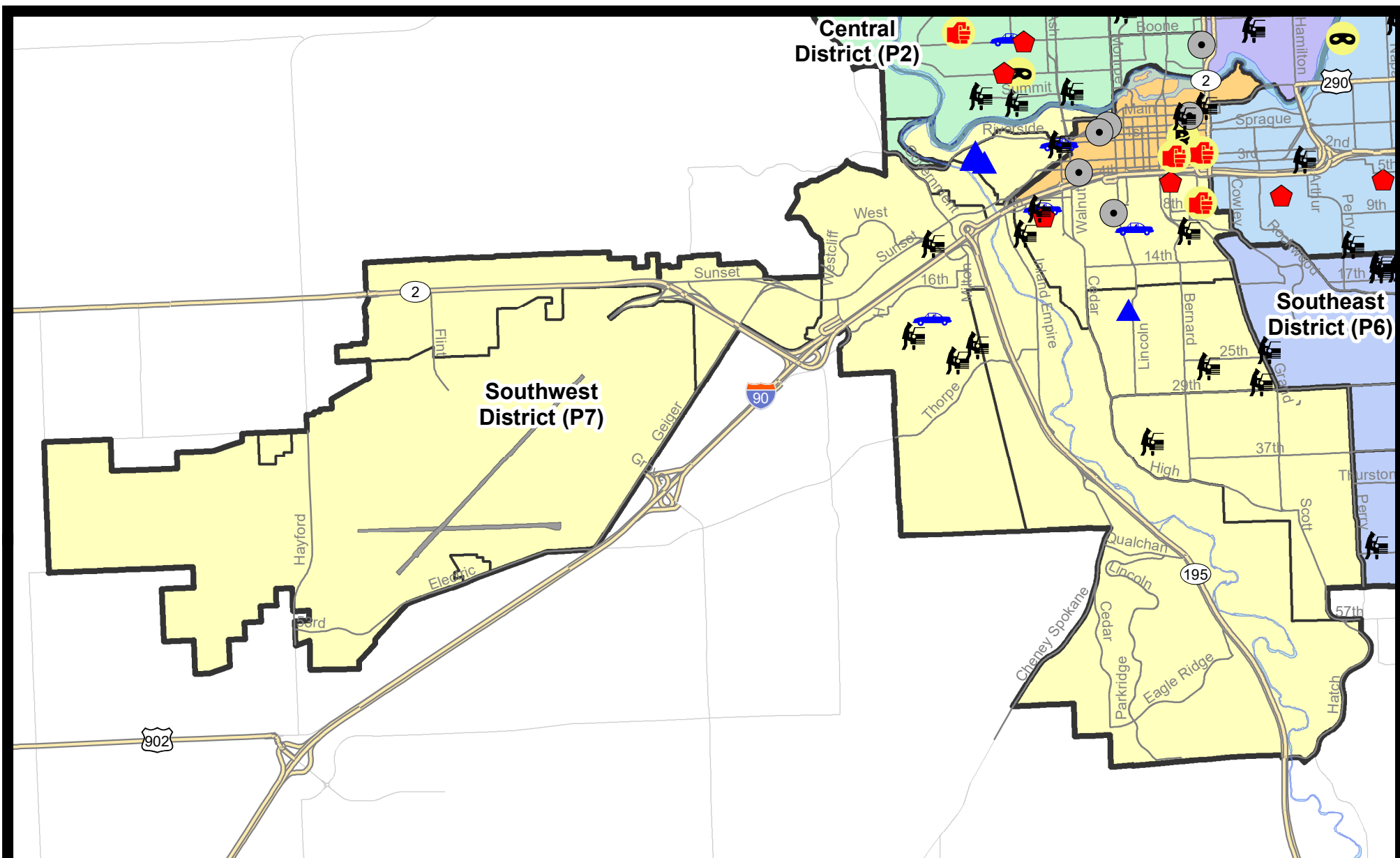
NIBRS Categories (Part 1 Selected)		7 Day Comparison			28 Day Comparison			YTD Comparison		
		Current	Prior	Percent	Current	Prior	Percent	Current	Prior	Percent
Violent	Criminal Homicide	0	0		0	0		0	0	
	Rape	0	0		0	4	-100.00%	9	8	12.50%
	Robbery - Commercial	0	0		0	2	-100.00%	2	0	
	Robbery - Person	0	0		0	1	-100.00%	2	6	-66.67%
	Aggravated Assault - Non DV	0	2	-100.00%	2	1	100.00%	7	14	-50.00%
	Aggravated Assault - DV	1	0		1	1	0.00%	7	11	-36.36%
Violent Total:		1	2	-50.00%	3	9	-66.67%	27	39	-30.77%
Property	Burglary - Residential	2	2	0.00%	7	11	-36.36%	32	43	-25.58%
	Burglary Garage	6	1	500.00%	8	2	300.00%	17	17	0.00%
	Burglary Commercial	1	0		2	10	-80.00%	19	19	0.00%
	Larceny	21	15	40.00%	71	100	-29.00%	271	233	16.31%
	Vehicle Theft	4	0		8	21	-61.90%	50	27	85.19%
	Arson	0	0		1	0		1	0	
Property Total:		34	18	88.89%	97	144	-32.64%	390	339	15.04%
Preliminary Part 1 Crime Totals:		35	20	75.00%	100	153	-34.64%	417	378	10.32%
Current 7 Day Period:		3/22/2020 - 3/28/2020			Prior 7 Day Period:		3/15/2020 - 3/21/2020			
Current 28 Day Period:		3/1/2020 - 3/28/2020			Prior 28 Day Period:		2/2/2020 - 2/29/2020			
Current YTD Day Period:		1/1/2020 - 3/28/2020			Prior YTD Period:		1/1/2019 - 3/28/2019			

Prepared by SPD Crime Analysis Office - Monday, March 30, 2020

NOTE: SPD moved from UCR to the NIBRS reporting standard on 10/4/16 following the transition to a new RMS System. [Numbers on CompStat reports prior to this date should not be used as a comparison to those on this report.](#) Additional info on these reporting standards can be found on the FBI website: <https://ucr.fbi.gov/nibrs-overview>

This chart represents Preliminary counts of selected crime categories from Police Case Reports. Full statistical analysis to determine the confidence level of this data has not been performed. The % change columns on the preliminary counts differ from the percentage change on the NIBRS crime report, sometimes significantly. The CompStat report is designed for operational use and includes only selected NIBRS categories and coding less complex than full NIBRS rules. Official statistics for these and other NIBRS categories can be found on WASPC & FBI websites once available.



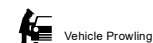
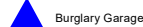
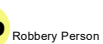



City of Spokane
Southwest District (P7)
Selected
Crime Types
2020-03-22 to 2020-03-28

Prepared By:
Crime Analysis Unit
Spokane Police Department

Legend

NIBRS Events



Cases Represent LERMS Crime Codes
 Points may indicate multiple events
 Note: Veh Prowl is only Larceny category displayed



For Additional Information on Incidents
 pertaining to an Area, Trend, or Pattern
 Contact Information Analysis

0 0.2 0.4 0.6 0.8 1 1.2 1.4 1.6 Miles



THIS IS NOT A LEGAL DOCUMENT:
 The information shown on this map is compiled
 from various sources and is subject to constant
 revision. Information shown on this map should
 not be used to determine the location of facilities
 in relationship to property lines, section lines,
 streets, etc.



Sunday - Saturday

SE - Southwest District (P7)

3/22/2020 TO 3/28/2020



<u>A/C</u>	<u>Offense Statute</u>	<u>Address</u>	<u>Reported Date</u>	<u>Dist</u>
<u>SPD7BA</u>				
C	BURGLARY 2D GARAGE	100 S COEUR D ALENE ST	3/24/2020	P7
C	BURGLARY 2D GARAGE	100 S COEUR D ALENE ST	3/25/2020	P7
C	BURGLARY 2D GARAGE	100 S COEUR D ALENE ST	3/27/2020	P7
C	BURGLARY 2D GARAGE	2400 W 2ND AVE	3/28/2020	P7
C	BURGLARY 2D GARAGE	2400 W 2ND AVE	3/28/2020	P7
C	THEFT 2D FROM BUILDING	1700 W 2ND AVE	3/27/2020	P7
C	THEFT 2D FROM BUILDING	1700 W 2ND AVE	3/27/2020	P7
A	THEFT 3D FROM MOTOR VEHICLE	S MAPLE ST / W 1ST AVE	3/28/2020	P7
A	THEFT OF MOTOR VEHICLE	S MAPLE ST / W 1ST AVE	3/28/2020	P7
<u>SPD7CH</u>				
C	ASSAULT OF A CHILD 1D	100 W 8TH AVE	3/28/2020	P8
C	BURGLARY 2D COMMERCIAL	1000 W 8TH AVE	3/27/2020	P7
C	IBR Purposes Only - Theft From Motor Vehicle	900 S CANNON ST	3/23/2020	P7
C	RESIDENTIAL BURGLARY	400 S WASHINGTON ST	3/24/2020	P8
C	RESIDENTIAL BURGLARY	800 S OAK ST	3/25/2020	P7
C	THEFT 2D FROM BUILDING	1000 W 8TH AVE	3/27/2020	P7
C	THEFT 3D ALL OTHER	W 5TH AVE / S MAPLE ST	3/23/2020	P7
C	THEFT 3D FROM BUILDING	400 S WASHINGTON ST	3/24/2020	P8
A	THEFT 3D FROM MOTOR VEHICLE	100 W CLIFF DR	3/24/2020	P7
C	THEFT 3D FROM MOTOR VEHICLE	1800 W 7TH AVE	3/27/2020	P7
C	THEFT 3D SHOPLIFTING	1500 W 10TH AVE	3/22/2020	P7
C	THEFT 3D VEHICLE PARTS AND ACCESSORIES	W 4TH AVE / S WALL ST	3/26/2020	P7
C	THEFT OF MOTOR VEHICLE	900 S LINCOLN ST	3/23/2020	P7
C	THEFT OF MOTOR VEHICLE	700 S OAK ST	3/28/2020	P7
<u>SPD7CS</u>				
C	THEFT 2D FROM MOTOR VEHICLE	3400 S LINCOLN DR	3/26/2020	P7
<u>SPD7GT</u>				
C	THEFT 3D FROM MOTOR VEHICLE	2200 S CANYON WOODS LN	3/24/2020	P7
C	THEFT 3D FROM MOTOR VEHICLE	2400 S CANYON WOODS LN	3/24/2020	P7
A	THEFT 3D FROM MOTOR VEHICLE	3200 W 21ST AVE	3/24/2020	P7
C	THEFT OF MOTOR VEHICLE	3000 W 19TH AVE	3/25/2020	P7
<u>SPD7LC</u>				
C	THEFT 2D ALL OTHER	1900 S CHESTNUT ST	3/28/2020	P7
<u>SPD7MC</u>				
C	BURGLARY 2D GARAGE	900 W 19TH AVE	3/24/2020	P7
A	THEFT 3D FROM MOTOR VEHICLE	2800 S LATAWAH ST	3/22/2020	P7

For protection of victim privacy, the entire address on sexual assault crimes has been redacted.

A/C	Offense Statute	Address	Reported Date	Dist
C	THEFT 3D FROM MOTOR VEHICLE	0 W 26TH AVE	3/24/2020	P7
C	THEFT 3D VEHICLE PARTS AND ACCESSORIES	0 W 26TH AVE	3/24/2020	P7
<u>SPD7WH</u>				
C	THEFT 3D FROM MOTOR VEHICLE	3100 W ROSAMOND AVE	3/25/2020	P7
<u>SPD7WP</u>				
C	MAIL THEFT	5300 W SUNSET HWY	3/23/2020	P7

SPOKANE POLICE DEPARTMENT

DOWNTOWN

Police Service Area



PSA Commander

Captain David Singley



POLICE SUMMARY - Ending: Saturday, March 28, 2020

DOWNTOWN PRECINCT (P8)



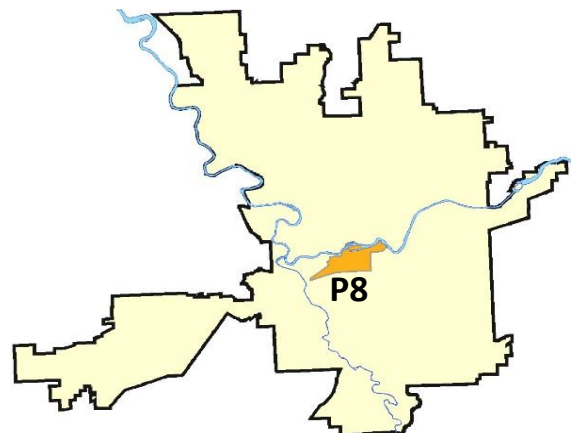
Preliminary IBR Counts

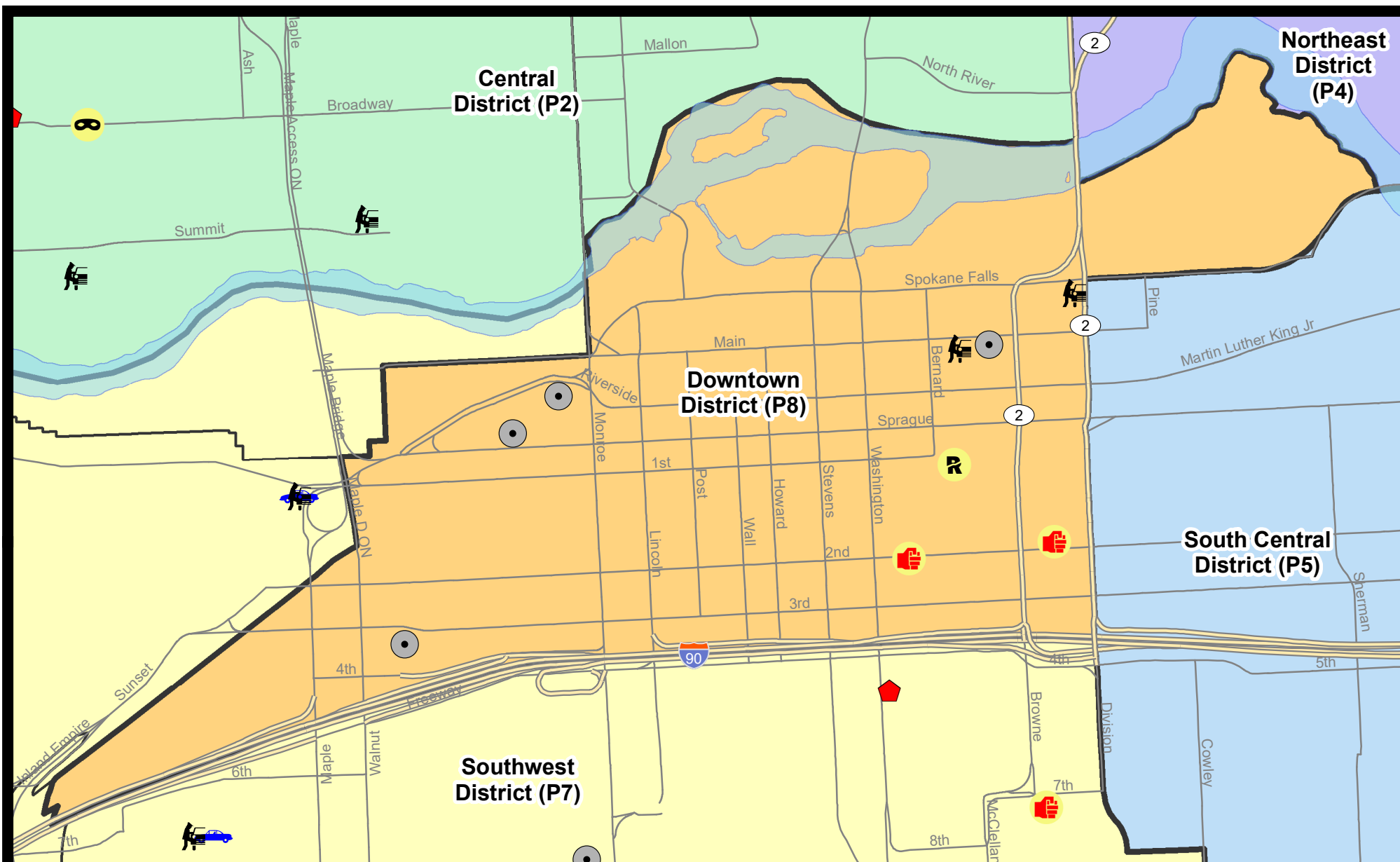
NIBRS Categories (Part 1 Selected)		7 Day Comparison			28 Day Comparison			YTD Comparison		
		Current	Prior	Percent	Current	Prior	Percent	Current	Prior	Percent
Violent	Criminal Homicide	0	0		0	0		0	0	
	Rape	1	0		2	0		2	5	-60.00%
	Robbery - Commercial	0	0		1	1	0.00%	2	1	100.00%
	Robbery - Person	0	2	-100.00%	3	2	50.00%	7	9	-22.22%
	Aggravated Assault - Non DV	2	0		4	9	-55.56%	19	16	18.75%
	Aggravated Assault - DV	0	0		0	3	-100.00%	5	4	25.00%
Violent Total:		3	2	50.00%	10	15	-33.33%	35	35	0.00%
Property	Burglary - Residential	0	0		0	1	-100.00%	3	5	-40.00%
	Burglary Garage	0	0		0	0		0	0	
	Burglary Commercial	4	1	300.00%	8	10	-20.00%	30	14	114.29%
	Larceny	10	6	66.67%	52	87	-40.23%	207	185	11.89%
	Vehicle Theft	0	0		5	3	66.67%	19	11	72.73%
	Arson	0	0		1	1	0.00%	3	2	50.00%
Property Total:		14	7	100.00%	66	102	-35.29%	262	217	20.74%
Preliminary Part 1 Crime Totals:		17	9	88.89%	76	117	-35.04%	297	252	17.86%
Current 7 Day Period:		3/22/2020 - 3/28/2020			Prior 7 Day Period:		3/15/2020 - 3/21/2020			
Current 28 Day Period:		3/1/2020 - 3/28/2020			Prior 28 Day Period:		2/2/2020 - 2/29/2020			
Current YTD Day Period:		1/1/2020 - 3/28/2020			Prior YTD Period:		1/1/2019 - 3/28/2019			

Prepared by SPD Crime Analysis Office - Monday, March 30, 2020

NOTE: SPD moved from UCR to the NIBRS reporting standard on 10/4/16 following the transition to a new RMS System. [Numbers on CompStat reports prior to this date should not be used as a comparison to those on this report.](#) Additional info on these reporting standards can be found on the FBI website: <https://ucr.fbi.gov/nibrs-overview>

This chart represents Preliminary counts of selected crime categories from Police Case Reports. Full statistical analysis to determine the confidence level of this data has not been performed. The % change columns on the preliminary counts differ from the percentage change on the NIBRS crime report, sometimes significantly. The CompStat report is designed for operational use and includes only selected NIBRS categories and coding less complex than full NIBRS rules. Official statistics for these and other NIBRS categories can be found on WASPC & FBI websites once available.





City of Spokane
Downtown District (P8)
Selected
Crime Types
2020-03-22 to 2020-03-28

Prepared By:
Crime Analysis Unit
Spokane Police Department

Legend

NIBRS Events



Criminal Homicide



Rape



Robbery Commercial



Robbery Person



Aggravated Assault



Burglary Residential



Burglary Garage



Burglary Commercial



Vehicle Prowling



Vehicle Theft



Arson

Cases Represent LERMS Crime Codes
 Points may indicate multiple events
 Note: Veh Prowl is only Larceny category displayed



For Additional Information on Incidents
 pertaining to an Area, Trend, or Pattern
 Contact Information Analysis

0 0.2 Miles



THIS IS NOT A LEGAL DOCUMENT:
 The information shown on this map is compiled
 from various sources and is subject to constant
 revision. Information shown on this map should
 not be used to determine the location of facilities
 in relationship to property lines, section lines,
 streets, etc.



Sunday - Saturday

SW - Downtown District (P8)

3/22/2020 TO 3/28/2020



<u>A/C</u>	<u>Offense Statute</u>	<u>Address</u>	<u>Reported Date</u>	<u>Dist</u>
<u>SPD8RS</u>				
C	ASSAULT 3D WEAPON OR NEGLIGENT INJURY	0 W 2ND AVE	3/22/2020	P8
C	ASSAULT 4D WEAPON	300 W 2ND AVE	3/28/2020	P8
C	BURGLARY 2D COMMERCIAL	1100 W SPRAGUE AVE	3/23/2020	P8
C	BURGLARY 2D COMMERCIAL	300 S CEDAR ST	3/23/2020	P8
C	BURGLARY 2D COMMERCIAL	200 W MAIN AVE	3/25/2020	P8
A	BURGLARY 2D COMMERCIAL	1000 W RIVERSIDE AVE	3/26/2020	P8
C	RAPE 1D		3/23/2020	P8
C	THEFT 2D VEHICLE PARTS AND ACCESSORIES	0 W 3RD AVE	3/26/2020	P8
C	THEFT 3D ALL OTHER	300 W 2ND AVE	3/24/2020	P8
C	THEFT 3D FROM BUILDING	1100 W SPRAGUE AVE	3/23/2020	P8
C	THEFT 3D FROM BUILDING	400 W RIVERSIDE AVE	3/23/2020	P8
C	THEFT 3D FROM BUILDING	200 S HOWARD ST	3/23/2020	P8
C	THEFT 3D FROM BUILDING	0 W PACIFIC AVE	3/24/2020	P8
C	THEFT 3D FROM BUILDING	200 W MAIN AVE	3/25/2020	P8
C	THEFT 3D FROM BUILDING	100 S STATE ST	3/27/2020	P8
C	THEFT 3D FROM MOTOR VEHICLE	200 N DIVISION ST	3/26/2020	P8
C	THEFT 3D FROM MOTOR VEHICLE	200 W MAIN AVE	3/28/2020	P8

POLICE SUMMARY - Ending: Saturday, March 28, 2020



Other Jurisdiction or Unk District

Preliminary IBR Counts

NIBRS Categories (Part 1 Selected)		7 Day Comparison			28 Day Comparison			YTD Comparison		
		Current	Prior	Percent	Current	Prior	Percent	Current	Prior	Percent
Violent	Criminal Homicide	0	0		0	0		0	0	
	Rape	0	0		0	0		0	3	-100.00%
	Robbery - Commercial	0	0		1	0		1	0	
	Robbery - Person	0	0		0	0		0	0	
	Aggravated Assault - Non DV	0	0		0	1	-100.00%	1	2	-50.00%
	Aggravated Assault - DV	0	0		0	0		1	1	0.00%
Violent Total:		0	0		1	1	0.00%	3	6	-50.00%
Property	Burglary - Residential	0	0		0	0		0	0	
	Burglary Garage	0	0		0	0		0	0	
	Burglary Commercial	0	0		0	0		0	1	-100.00%
	Larceny	0	0		0	3	-100.00%	6	3	100.00%
	Vehicle Theft	0	0		0	0		0	2	-100.00%
	Arson	0	0		0	1	-100.00%	1	0	
Property Total:		0	0		0	4	-100.00%	7	6	16.67%
Preliminary Part 1 Crime Totals:		0	0		1	5	-80.00%	10	12	-16.67%
Current 7 Day Period:		3/22/2020 - 3/28/2020			Prior 7 Day Period:		3/15/2020 - 3/21/2020			
Current 28 Day Period:		3/1/2020 - 3/28/2020			Prior 28 Day Period:		2/2/2020 - 2/29/2020			
Current YTD Day Period:		1/1/2020 - 3/28/2020			Prior YTD Period:		1/1/2019 - 3/28/2019			

Prepared by SPD Crime Analysis Office - Monday, March 30, 2020

NOTE: SPD moved from UCR to the NIBRS reporting standard on 10/4/16 following the transition to a new RMS System. [Numbers on CompStat reports prior to this date should not be used as a comparison to those on this report.](#) Additional info on these reporting standards can be found on the FBI website: <https://ucr.fbi.gov/nibrs-overview>

This chart represents Preliminary counts of selected crime categories from Police Case Reports. Full statistical analysis to determine the confidence level of this data has not been performed. The % change columns on the preliminary counts differ from the percentage change on the NIBRS crime report, sometimes significantly. The CompStat report is designed for operational use and includes only selected NIBRS categories and coding less complex than full NIBRS rules. Official statistics for these and other NIBRS categories can be found on WASPC & FBI websites once available.

Sunday - Saturday

3/22/2020 TO 3/28/2020

Other Jurisdiction/Unk District



A/C **Offense Statute**

Address

Reported Date

Dist

#Type!

#Typ