

# SPOKANE POLICE DEPARTMENT

## PRELIMINARY CITYWIDE IBR CRIME REPORT



### Preliminary IBR Counts

CHIEF OF POLICE

Craig Meidl

Period Ending: Saturday, March 21, 2020

NIBRS Categories (Part 1 Selected)		7 Day Comparison			28 Day Comparison			YTD Comparison		
		Current	Prior	Percent	Current	Prior	Percent	Current	Prior	Percent
Violent	Criminal Homicide	0	0		0	1	-100.00%	1	1	0.00%
	Rape	3	1	200.00%	11	13	-15.38%	36	62	-41.94%
	Robbery - Commercial	2	4	-50.00%	14	4	250.00%	24	17	41.18%
	Robbery - Person	5	3	66.67%	16	15	6.67%	47	42	11.90%
	Aggravated Assault - Non DV	10	5	100.00%	32	29	10.34%	88	107	-17.76%
	Aggravated Assault - DV	2	5	-60.00%	17	20	-15.00%	69	70	-1.43%
Violent Total:		22	18	22.22%	90	82	9.76%	265	299	-11.37%
Property	Burglary - Residential	23	14	64.29%	67	57	17.54%	188	181	3.87%
	Burglary Garage	12	12	0.00%	42	31	35.48%	102	109	-6.42%
	Burglary Commercial	10	10	0.00%	32	45	-28.89%	108	89	21.35%
	Larceny	158	145	8.97%	675	783	-13.79%	2097	1981	5.86%
	Vehicle Theft	19	24	-20.83%	92	123	-25.20%	322	278	15.83%
	Arson	0	0		3	8	-62.50%	13	9	44.44%
Property Total:		222	205	8.29%	911	1047	-12.99%	2830	2647	6.91%
Preliminary Part 1 Crime Totals:		244	223	9.42%	1001	1129	-11.34%	3095	2946	5.06%
Current 7 Day Period:		3/15/2020 - 3/21/2020			Prior 7 Day Period:		3/8/2020 - 3/14/2020			
Current 28 Day Period:		2/23/2020 - 3/21/2020			Prior 28 Day Period:		1/26/2020 - 2/22/2020			
Current YTD Day Period:		1/1/2020 - 3/21/2020			Prior YTD Period:		1/1/2019 - 3/21/2019			

Prepared by SPD Crime Analysis Office - Monday, March 23, 2020

**NOTE:** SPD moved from UCR to the NIBRS reporting standard on 10/4/16 following the transition to a new RMS System. [Numbers on CompStat reports prior to this date should not be used as a comparison to those on this report.](#) Additional info on these reporting standards can be found on the FBI website: <https://ucr.fbi.gov/nibrs-overview>

This chart represents Preliminary counts of selected crime categories from Police Case Reports. Full statistical analysis to determine the confidence level of this data has not been performed. The % change columns on the preliminary counts differ from the percentage change on the NIBRS crime report, sometimes significantly. The CompStat report is designed for operational use and includes only selected NIBRS categories and coding less complex than full NIBRS rules. Official statistics for these and other NIBRS categories can be found on WASPC & FBI websites once available.



# SPOKANE POLICE DEPARTMENT



## **NORTH**

## **Police Service Area**

### PSA Commander

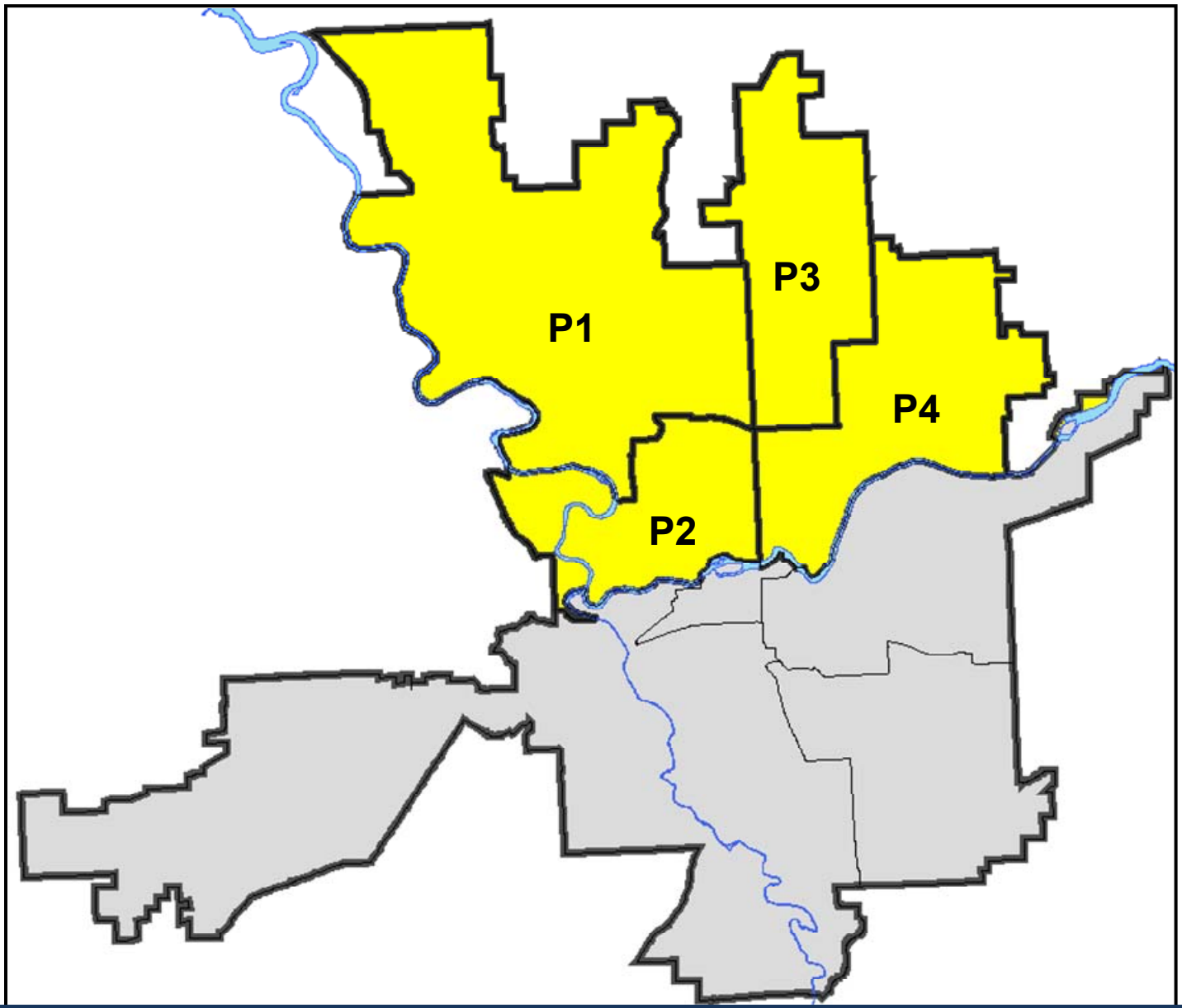
**Captain Mark Griffiths**

**Northwest District (P1)**

**Central District (P2)**

**Neva-Wood District (P3)**

**Northeast District (P4)**



POLICE SUMMARY - Ending: Saturday, March 21, 2020

## ***NORTH PRECINCT (P1, P2, P3, and P4)***



### Preliminary IBR Counts

NIBRS Categories (Part 1 Selected)		7 Day Comparison			28 Day Comparison			YTD Comparison		
		Current	Prior	Percent	Current	Prior	Percent	Current	Prior	Percent
Violent	Criminal Homicide	0	0		0	1	-100.00%	1	0	
	Rape	2	1	100.00%	8	8	0.00%	21	38	-44.74%
	Robbery - Commercial	1	3	-66.67%	9	2	350.00%	16	15	6.67%
	Robbery - Person	2	2	0.00%	10	13	-23.08%	34	19	78.95%
	Aggravated Assault - Non DV	7	4	75.00%	23	13	76.92%	46	60	-23.33%
	Aggravated Assault - DV	2	5	-60.00%	12	8	50.00%	36	40	-10.00%
Violent Total:		14	15	-6.67%	62	45	37.78%	154	172	-10.47%
Property	Burglary - Residential	20	11	81.82%	49	25	96.00%	111	110	0.91%
	Burglary Garage	9	8	12.50%	30	22	36.36%	70	72	-2.78%
	Burglary Commercial	7	6	16.67%	19	16	18.75%	46	39	17.95%
	Larceny	101	95	6.32%	414	484	-14.46%	1299	1294	0.39%
	Vehicle Theft	11	14	-21.43%	55	74	-25.68%	192	199	-3.52%
	Arson	0	0		0	2	-100.00%	4	4	0.00%
Property Total:		148	134	10.45%	567	623	-8.99%	1722	1718	0.23%
Preliminary Part 1 Crime Totals:		162	149	8.72%	629	668	-5.84%	1876	1890	-0.74%
Current 7 Day Period:		3/15/2020 - 3/21/2020			Prior 7 Day Period:		3/8/2020 - 3/14/2020			
Current 28 Day Period:		2/23/2020 - 3/21/2020			Prior 28 Day Period:		1/26/2020 - 2/22/2020			
Current YTD Day Period:		1/1/2020 - 3/21/2020			Prior YTD Period:		1/1/2019 - 3/21/2019			

Prepared by SPD Crime Analysis Office - Monday, March 23, 2020

**NOTE:** SPD moved from UCR to the NIBRS reporting standard on 10/4/16 following the transition to a new RMS System. [Numbers on CompStat reports prior to this date should not be used as a comparison to those on this report.](#) Additional info on these reporting standards can be found on the FBI website: <https://ucr.fbi.gov/nibrs-overview>

This chart represents Preliminary counts of selected crime categories from Police Case Reports. Full statistical analysis to determine the confidence level of this data has not been performed. The % change columns on the preliminary counts differ from the percentage change on the NIBRS crime report, sometimes significantly. The CompStat report is designed for operational use and includes only selected NIBRS categories and coding less complex than full NIBRS rules. Official statistics for these and other NIBRS categories can be found on WASPC & FBI websites once available.



POLICE SUMMARY - Ending: Saturday, March 21, 2020



## NW - Northwest District (P1)

### Preliminary IBR Counts

NIBRS Categories (Part 1 Selected)		7 Day Comparison			28 Day Comparison			YTD Comparison		
		Current	Prior	Percent	Current	Prior	Percent	Current	Prior	Percent
<b>Violent</b>	Criminal Homicide	0	0		0	0		0	0	
	Rape	0	0		3	0		5	9	-44.44%
	Robbery - Commercial	0	0		0	0		0	2	-100.00%
	Robbery - Person	1	0		3	1	200.00%	5	4	25.00%
	Aggravated Assault - Non DV	0	0		5	1	400.00%	8	5	60.00%
	Aggravated Assault - DV	1	2	-50.00%	3	4	-25.00%	10	13	-23.08%
<b>Violent Total:</b>		2	2	0.00%	14	6	133.33%	28	33	-15.15%
<b>Property</b>	Burglary - Residential	6	3	100.00%	14	5	180.00%	25	24	4.17%
	Burglary Garage	1	6	-83.33%	14	9	55.56%	28	21	33.33%
	Burglary Commercial	3	1	200.00%	5	1	400.00%	8	5	60.00%
	Larceny	19	13	46.15%	67	87	-22.99%	232	225	3.11%
	Vehicle Theft	2	2	0.00%	5	9	-44.44%	22	28	-21.43%
	Arson	0	0		0	1	-100.00%	3	0	
<b>Property Total:</b>		31	25	24.00%	105	112	-6.25%	318	303	4.95%
<b>Preliminary Part 1 Crime Totals:</b>		33	27	22.22%	119	118	0.85%	346	336	2.98%
<b>Current 7 Day Period:</b>		3/15/2020 - 3/21/2020			<b>Prior 7 Day Period:</b>		3/8/2020 - 3/14/2020			
<b>Current 28 Day Period:</b>		2/23/2020 - 3/21/2020			<b>Prior 28 Day Period:</b>		1/26/2020 - 2/22/2020			
<b>Current YTD Day Period:</b>		1/1/2020 - 3/21/2020			<b>Prior YTD Period:</b>		1/1/2019 - 3/21/2019			

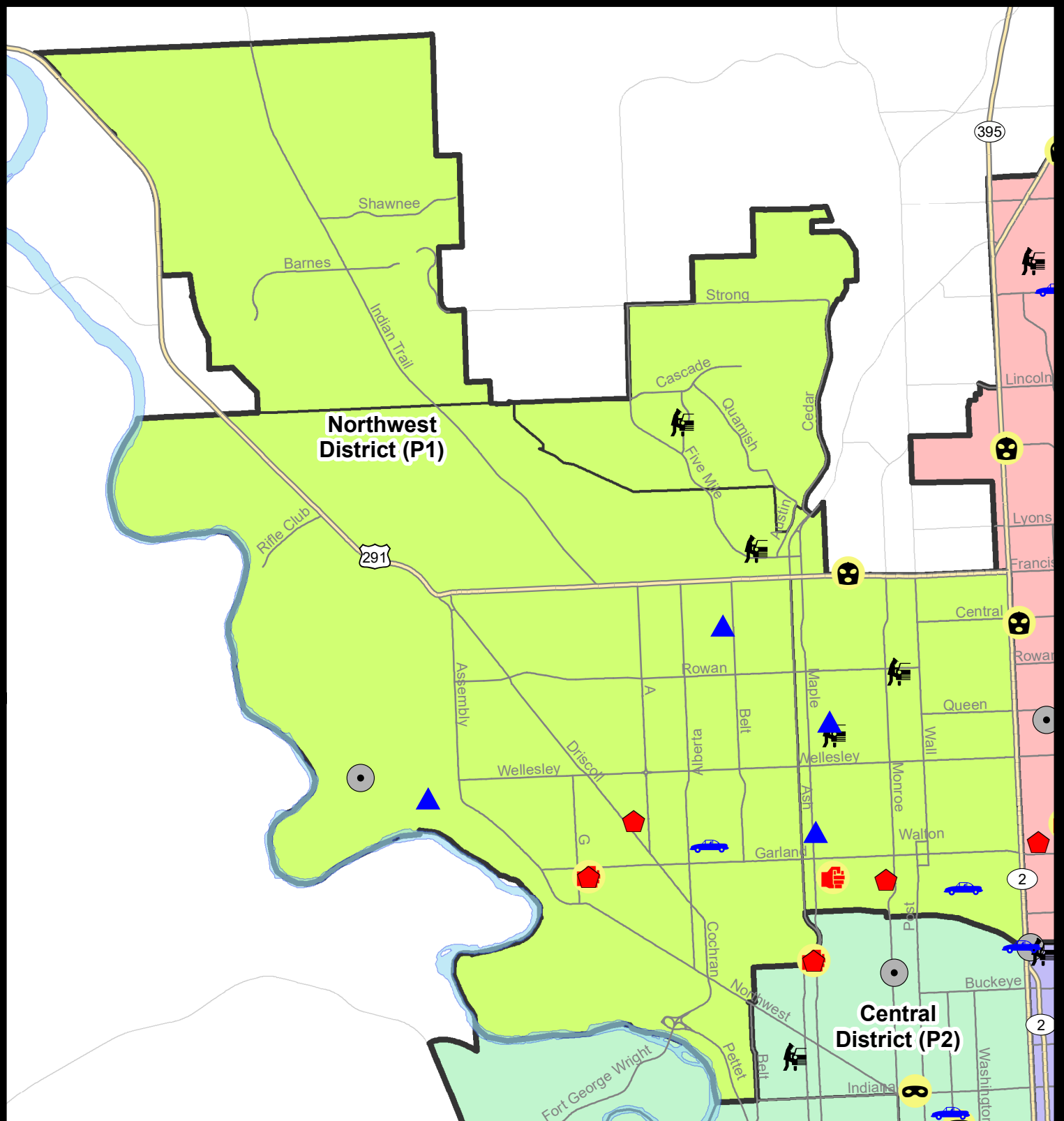
Prepared by SPD Crime Analysis Office - Monday, March 23, 2020

**NOTE:** SPD moved from UCR to the NIBRS reporting standard on 10/4/16 following the transition to a new RMS System. [Numbers on CompStat reports prior to this date should not be used as a comparison to those on this report.](#) Additional info on these reporting standards can be found on the FBI website: <https://ucr.fbi.gov/nibrs-overview>

This chart represents Preliminary counts of selected crime categories from Police Case Reports. Full statistical analysis to determine the confidence level of this data has not been performed. The % change columns on the preliminary counts differ from the percentage change on the NIBRS crime report, sometimes significantly. The CompStat report is designed for operational use and includes only selected NIBRS categories and coding less complex than full NIBRS rules. Official statistics for these and other NIBRS categories can be found on WASPC & FBI websites once available.







**City of Spokane**  
**Northwest District (P1)**  
**Selected**  
**Crime Codes**  
**2020-03-15 to 2020-03-21**  
**Prepared By:**  
**Crime Analysis Unit**  
**Spokane Police Department**

**Legend**

**NIBRS Events**



Criminal Homicide



Rape



Robbery Commercial



Robbery Person



Aggravated Assault



Burglary Residential



Burglary Garage



Burglary Commercial



Vehicle Prowling



Vehicle Theft



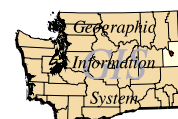
Arson



*Cases Represent LERMS Crime Codes*  
*Points may indicate multiple events*  
*Note: Veh Prowl is only Larceny displayed*

*For Additional Information on*  
*Incidents pertaining to an*  
*Area, Trend, or Pattern*  
*Contact Information Analysis*

0 0.25 0.5 1 Miles



**THIS IS NOT A LEGAL DOCUMENT:**  
 The information shown on this map is compiled from various sources and is subject to constant revision. Information shown on this map should not be used to determine the location of facilities in relationship to property lines, section lines, streets, etc.

Sunday - Saturday

3/15/2020 TO 3/21/2020

NW - Northwest District (P1)



<u>A/C</u>	<u>Offense Statute</u>	<u>Address</u>	<u>Reported Date</u>	<u>Dist</u>
<b><u>SPA1BS</u></b>				
C	RESIDENTIAL BURGLARY	7100 N FLEMING ST	3/15/2020	P1
C	RESIDENTIAL BURGLARY	6400 N FOTHERINGHAM ST	3/18/2020	P1
C	THEFT 2D FROM BUILDING	6600 N MAPLE ST	3/19/2020	P1
<b><u>SPA1IT</u></b>				
C	BURGLARY 2D COMMERCIAL	9000 N INDIAN TRAIL RD	3/17/2020	P1
C	BURGLARY 2D COMMERCIAL	9000 N INDIAN TRAIL RD	3/18/2020	P1
C	BURGLARY 2D COMMERCIAL	9000 N INDIAN TRAIL RD	3/20/2020	P1
C	RESIDENTIAL BURGLARY	9700 N WIEBER DR	3/20/2020	P1
<b><u>SPA1NH</u></b>				
C	ASSAULT 2D	700 W JOSEPH AVE	3/21/2020	P1
C	BURGLARY 1D FROM RESIDENCE	700 W JOSEPH AVE	3/21/2020	P1
C	BURGLARY 2D GARAGE	1600 W GORDON AVE	3/18/2020	P1
A	RESIDENTIAL BURGLARY	4400 N ATLANTIC DR	3/16/2020	P1
C	THEFT 3D CITY ALL OTHER	4000 N WALL ST	3/20/2020	P1
C	THEFT 3D CITY FROM BUILDING	700 W KIERNAN AVE	3/17/2020	P1
C	THEFT 3D CITY SHOPLIFTING	4700 N DIVISION ST	3/17/2020	P2
C	THEFT 3D FROM BUILDING	5200 N STEVENS ST	3/19/2020	P1
C	THEFT 3D FROM MOTOR VEHICLE	1000 W GARLAND AVE	3/15/2020	P1
C	THEFT 3D FROM MOTOR VEHICLE	5500 N CEDAR ST	3/18/2020	P1
C	THEFT 3D FROM MOTOR VEHICLE	6100 N BUFFALO ST	3/20/2020	P1
C	THEFT 3D FROM MOTOR VEHICLE	6200 N BUFFALO ST	3/20/2020	P1
A	THEFT 3D SHOPLIFTING	3800 N DIVISION ST	3/17/2020	P1
C	THEFT 3D SHOPLIFTING	1000 W WELLESLEY AVE	3/21/2020	P1
A	THEFT OF MOTOR VEHICLE	5500 N CEDAR ST	3/18/2020	P1
<b><u>SPA1NW</u></b>				
C	MAIL THEFT	5100 N BELT ST	3/20/2020	P1
C	RESIDENTIAL BURGLARY	5800 W HOUSTON AVE	3/17/2020	P1
C	ROBBERY 1D PERSON	W GARLAND AVE / N AUDUBON ST	3/15/2020	P1
C	THEFT 2D ALL OTHER	W WELLESLEY AVE / N DRISCOLL BLVD	3/18/2020	P1
C	THEFT 2D FROM MOTOR VEHICLE	2100 W BUCKEYE AVE	3/18/2020	P1
C	THEFT 2D FROM MOTOR VEHICLE	4000 W FRANCIS AVE	3/21/2020	P1
C	THEFT 3D ALL OTHER	4900 N BELT ST	3/16/2020	P1
C	THEFT 3D ALL OTHER	2800 W GARLAND AVE	3/17/2020	P1
C	THEFT 3D SHOPLIFTING	2400 W WELLESLEY AVE	3/18/2020	P1
C	THEFT 3D VEHICLE PARTS AND ACCESSORIES	4000 W QUEEN AVE	3/18/2020	P1
C	THEFT OF MOTOR VEHICLE	2600 W MIDWICK AVE	3/21/2020	P1

For protection of victim privacy, the entire address on sexual assault crimes has been redacted.

POLICE SUMMARY - Ending: Saturday, March 21, 2020



## NW - North Central District (P2)

### Preliminary IBR Counts

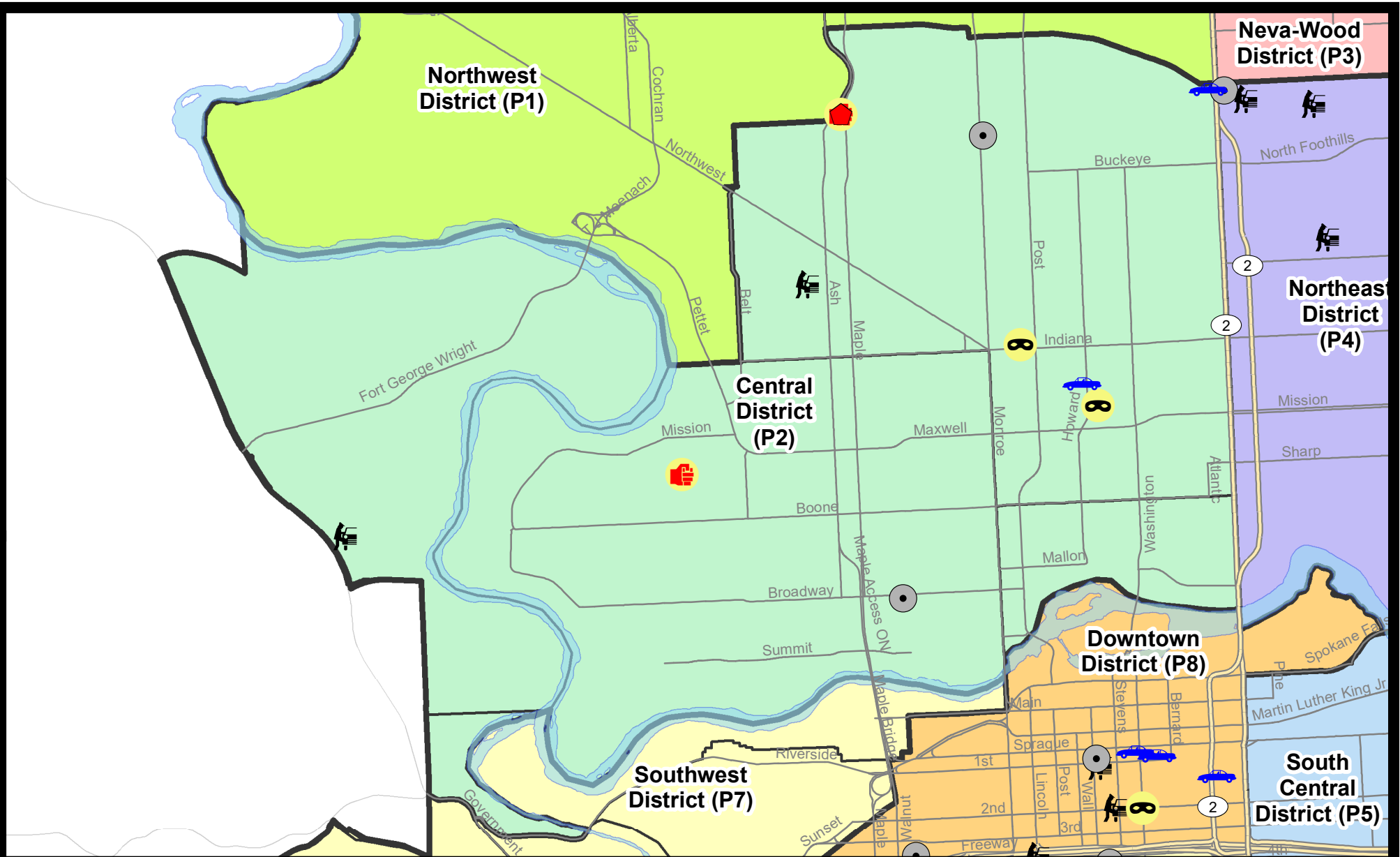
NIBRS Categories (Part 1 Selected)		7 Day Comparison			28 Day Comparison			YTD Comparison		
		Current	Prior	Percent	Current	Prior	Percent	Current	Prior	Percent
Violent	Criminal Homicide	0	0		0	0		0	0	
	Rape	1	1	0.00%	2	1	100.00%	5	12	-58.33%
	Robbery - Commercial	0	0		0	0		1	3	-66.67%
	Robbery - Person	1	2	-50.00%	4	3	33.33%	11	6	83.33%
	Aggravated Assault - Non DV	2	0		3	1	200.00%	7	20	-65.00%
	Aggravated Assault - DV	1	2	-50.00%	3	2	50.00%	9	9	0.00%
Violent Total:		5	5	0.00%	12	7	71.43%	33	50	-34.00%
Property	Burglary - Residential	7	1	600.00%	13	9	44.44%	33	28	17.86%
	Burglary Garage	0	0		3	4	-25.00%	11	15	-26.67%
	Burglary Commercial	1	2	-50.00%	3	1	200.00%	4	10	-60.00%
	Larceny	24	13	84.62%	82	107	-23.36%	269	270	-0.37%
	Vehicle Theft	6	3	100.00%	23	20	15.00%	57	38	50.00%
	Arson	0	0		0	1	-100.00%	1	1	0.00%
Property Total:		38	19	100.00%	124	142	-12.68%	375	362	3.59%
Preliminary Part 1 Crime Totals:		43	24	79.17%	136	149	-8.72%	408	412	-0.97%
Current 7 Day Period:		3/15/2020 - 3/21/2020			Prior 7 Day Period:		3/8/2020 - 3/14/2020			
Current 28 Day Period:		2/23/2020 - 3/21/2020			Prior 28 Day Period:		1/26/2020 - 2/22/2020			
Current YTD Day Period:		1/1/2020 - 3/21/2020			Prior YTD Period:		1/1/2019 - 3/21/2019			

Prepared by SPD Crime Analysis Office - Monday, March 23, 2020

**NOTE:** SPD moved from UCR to the NIBRS reporting standard on 10/4/16 following the transition to a new RMS System. [Numbers on CompStat reports prior to this date should not be used as a comparison to those on this report.](#) Additional info on these reporting standards can be found on the FBI website: <https://ucr.fbi.gov/nibrs-overview>

This chart represents Preliminary counts of selected crime categories from Police Case Reports. Full statistical analysis to determine the confidence level of this data has not been performed. The % change columns on the preliminary counts differ from the percentage change on the NIBRS crime report, sometimes significantly. The CompStat report is designed for operational use and includes only selected NIBRS categories and coding less complex than full NIBRS rules. Official statistics for these and other NIBRS categories can be found on WASPC & FBI websites once available.

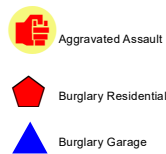





**City of Spokane**  
**Central District (P2)**  
**Selected**  
**Crime Types**  
**2020-03-15 to 2020-03-21**  
 Prepared By:  
 Crime Analysis Unit  
 Spokane Police Department

**Legend**

**NIBRS Events**



Cases Represent LERMS Crime Codes  
 Points may indicate multiple events  
 Note: Veh Prowl is only Larceny category displayed



For Additional Information on Incidents  
 pertaining to an Area, Trend, or Pattern  
 Contact Information Analysis

0 0.2 0.4 0.6 Miles



**THIS IS NOT A LEGAL DOCUMENT:**  
 The information shown on this map is compiled  
 from various sources and is subject to constant  
 revision. Information shown on this map should  
 not be used to determine the location of facilities  
 in relationship to property lines, section lines,  
 streets, etc.



Sunday - Saturday

NW - Central District (P2)

3/15/2020 TO 3/21/2020



<u>A/C</u>	<u>Offense Statute</u>	<u>Address</u>	<u>Reported Date</u>	<u>Dist</u>
<b><u>SPA2EG</u></b>				
C	ASSAULT 2D	500 W CLEVELAND AVE	3/15/2020	P1
C	BURGLARY 2D COMMERCIAL	2900 N DIVISION ST	3/19/2020	P2
C	HARASSMENT FELONY WEAPON INVOLVED	1400 N DIVISION ST	3/19/2020	P1
C	MAIL THEFT	1600 W COURTLAND AVE	3/16/2020	P2
C	MAIL THEFT	1600 W COURTLAND AVE	3/17/2020	P2
C	MAIL THEFT	1600 W COURTLAND AVE	3/17/2020	P2
C	MAIL THEFT	1600 W COURTLAND AVE	3/17/2020	P2
C	MAIL THEFT	1600 W COURTLAND AVE	3/17/2020	P2
C	RAPE 2D		3/17/2020	P1
C	RESIDENTIAL BURGLARY	1500 W CARLISLE AVE	3/16/2020	P1
C	RESIDENTIAL BURGLARY	900 W YORK AVE	3/20/2020	P1
C	RESIDENTIAL BURGLARY	1100 W KNOX AVE	3/20/2020	P2
C	RESIDENTIAL BURGLARY	300 W MISSION AVE	3/21/2020	P2
C	THEFT 1D FROM MOTOR VEHICLE	700 W MAXWELL AVE	3/20/2020	P2
C	THEFT 2D ALL OTHER	2600 N WALL ST	3/17/2020	P2
C	THEFT 2D FROM BUILDING	900 W YORK AVE	3/20/2020	P1
C	THEFT 2D FROM MOTOR VEHICLE	700 W MAXWELL AVE	3/20/2020	P2
C	THEFT 2D FROM MOTOR VEHICLE	2400 N WASHINGTON ST	3/21/2020	P2
C	THEFT 3D ALL OTHER	2700 N ADAMS ST	3/18/2020	P2
C	THEFT 3D FROM MOTOR VEHICLE	1700 W NORTHWEST BLVD	3/16/2020	P2
C	THEFT 3D VEHICLE PARTS AND ACCESSORIES	1400 N WALL ST	3/15/2020	P2
C	THEFT 3D VEHICLE PARTS AND ACCESSORIES	900 W CARLISLE AVE	3/16/2020	P2
C	THEFT OF MOTOR VEHICLE	1000 W KNOX AVE	3/17/2020	P2
C	THEFT OF MOTOR VEHICLE	1900 N ASH ST	3/18/2020	P1
C	THEFT OF MOTOR VEHICLE	600 W SHANNON AVE	3/20/2020	P2
C	THEFT OF MOTOR VEHICLE	900 W YORK AVE	3/20/2020	P1
<b><u>SPA2WC</u></b>				
C	ASSAULT 2D	1100 W AUGUSTA AVE	3/21/2020	P2
C	MAIL THEFT	1500 N ADAMS ST	3/19/2020	P2
C	RESIDENTIAL BURGLARY	1500 W GARDNER AVE	3/17/2020	P1
C	RESIDENTIAL BURGLARY	1500 W DEAN AVE	3/20/2020	P1
C	RESIDENTIAL BURGLARY	1300 W BOONE AVE	3/20/2020	P2
C	ROBBERY 1D CARJACKING	N NETTLETON ST / W GARDNER AVE	3/19/2020	P1
C	THEFT 2D FROM BUILDING	1400 N SHERWOOD ST	3/20/2020	P2
C	THEFT 2D FROM MOTOR VEHICLE	1300 W SHARP AVE	3/18/2020	P2
C	THEFT 3D ALL OTHER	2000 W GARDNER AVE	3/15/2020	P2
C	THEFT 3D ALL OTHER	1500 W DEAN AVE	3/20/2020	P1
C	THEFT 3D FROM BUILDING	1500 W DEAN AVE	3/17/2020	P2

For protection of victim privacy, the entire address on sexual assault crimes has been redacted.

<b>A/C</b>	<b>Offense Statute</b>	<b>Address</b>	<b>Reported Date</b>	<b>Dist</b>
C	THEFT 3D FROM BUILDING	1800 N MONROE ST	3/17/2020	P2
A	THEFT 3D FROM MOTOR VEHICLE	900 N ASH ST	3/16/2020	P2
C	THEFT 3D FROM MOTOR VEHICLE	1600 N CEDAR ST	3/20/2020	P2
C	THEFT 3D VEHICLE PARTS AND ACCESSORIES	1500 W BOONE AVE	3/17/2020	P2
C	THEFT OF MOTOR VEHICLE	1500 W DEAN AVE	3/15/2020	P1
C	THEFT OF MOTOR VEHICLE	2200 W GARDNER AVE	3/17/2020	P1



POLICE SUMMARY - Ending: Saturday, March 21, 2020



## NE - Neva-Wood District (P3)

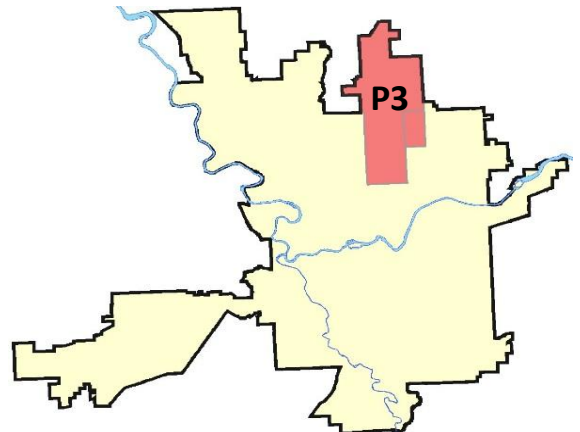
### Preliminary IBR Counts

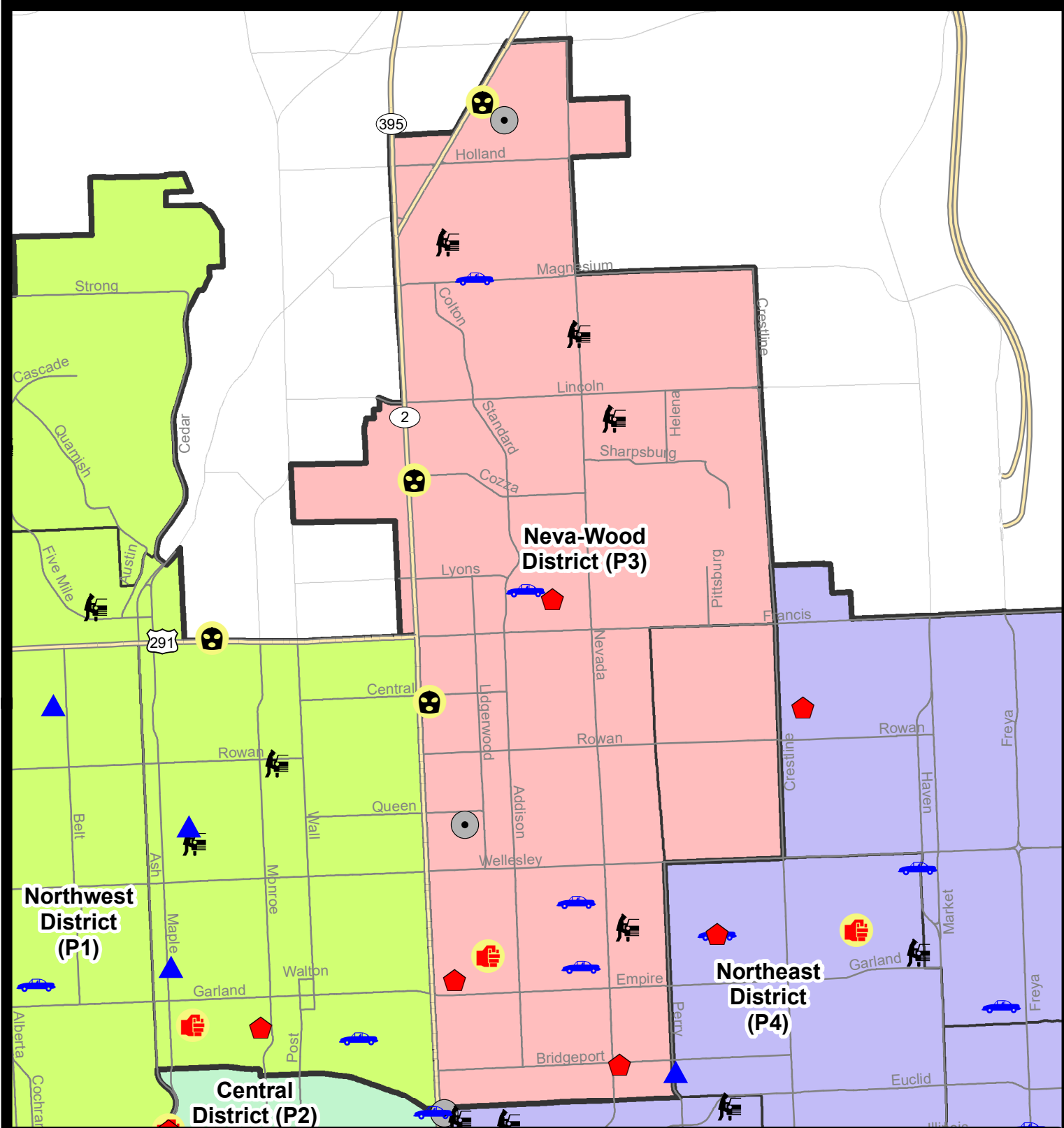
NIBRS Categories (Part 1 Selected)		7 Day Comparison			28 Day Comparison			YTD Comparison		
		Current	Prior	Percent	Current	Prior	Percent	Current	Prior	Percent
Violent	Criminal Homicide	0	0		0	0		0	0	
	Rape	1	0		3	4	-25.00%	7	9	-22.22%
	Robbery - Commercial	1	3	-66.67%	9	2	350.00%	15	7	114.29%
	Robbery - Person	0	0		2	5	-60.00%	9	8	12.50%
	Aggravated Assault - Non DV	4	1	300.00%	7	4	75.00%	13	18	-27.78%
	Aggravated Assault - DV	0	0		2	1	100.00%	9	11	-18.18%
Violent Total:		6	4	50.00%	23	16	43.75%	53	53	0.00%
Property	Burglary - Residential	4	3	33.33%	8	2	300.00%	23	29	-20.69%
	Burglary Garage	2	1	100.00%	5	4	25.00%	14	28	-50.00%
	Burglary Commercial	3	2	50.00%	9	12	-25.00%	27	13	107.69%
	Larceny	34	40	-15.00%	162	193	-16.06%	506	495	2.22%
	Vehicle Theft	0	4	-100.00%	10	25	-60.00%	57	77	-25.97%
	Arson	0	0		0	0		0	2	-100.00%
Property Total:		43	50	-14.00%	194	236	-17.80%	627	644	-2.64%
Preliminary Part 1 Crime Totals:		49	54	-9.26%	217	252	-13.89%	680	697	-2.44%
Current 7 Day Period:		3/15/2020 - 3/21/2020			Prior 7 Day Period:		3/8/2020 - 3/14/2020			
Current 28 Day Period:		2/23/2020 - 3/21/2020			Prior 28 Day Period:		1/26/2020 - 2/22/2020			
Current YTD Day Period:		1/1/2020 - 3/21/2020			Prior YTD Period:		1/1/2019 - 3/21/2019			

Prepared by SPD Crime Analysis Office - Monday, March 23, 2020

**NOTE:** SPD moved from UCR to the NIBRS reporting standard on 10/4/16 following the transition to a new RMS System. [Numbers on CompStat reports prior to this date should not be used as a comparison to those on this report.](#) Additional info on these reporting standards can be found on the FBI website: <https://ucr.fbi.gov/nibrs-overview>

This chart represents Preliminary counts of selected crime categories from Police Case Reports. Full statistical analysis to determine the confidence level of this data has not been performed. The % change columns on the preliminary counts differ from the percentage change on the NIBRS crime report, sometimes significantly. The CompStat report is designed for operational use and includes only selected NIBRS categories and coding less complex than full NIBRS rules. Official statistics for these and other NIBRS categories can be found on WASPC & FBI websites once available.





**City of Spokane**  
**Neva-Wood District (P3)**  
**Selected Crime Codes**  
**2020-03-15 to 2020-03-21**  
 Prepared By:  
 Crime Analysis Unit  
 Spokane Police Department

**Legend**

**NIBRS Events**



Criminal Homicide



Rape



Robbery Commercial



Robbery Person



Aggravated Assault



Burglary Residential



Burglary Garage



Burglary Commercial



Vehicle Prowling



Vehicle Theft



Arson



Cases Represent LERMS Crime Codes  
 Points may indicate multiple events  
 Note: Veh Prowl is only Larceny displayed

For Additional Information on  
 Incidents pertaining to an  
 Area, Trend, or Pattern  
 Contact Information Analysis

0 0.2 0.4 0.8 Miles



THIS IS NOT A LEGAL DOCUMENT:  
 The information shown on this map is compiled  
 from various sources and is subject to constant  
 revision. Information shown on this map should  
 not be used to determine the location of facilities  
 in relationship to property lines, section lines,  
 streets, etc.

Sunday - Saturday

3/15/2020 TO 3/21/2020

NE - Neva-Wood District (P3)



<u>A/C</u>	<u>Offense Statute</u>	<u>Address</u>	<u>Reported Date</u>	<u>Dist</u>
<b><u>SPB3NL</u></b>				
C	ASSAULT 1D	600 E GORDON AVE	3/19/2020	P4
C	ASSAULT 2D	6100 N LIDGERWOOD ST	3/19/2020	P4
C	ASSAULT 3D WEAPON OR NEGLIGENT INJURY	N CINCINNATI ST / E WELLESLEY AVE	3/21/2020	P3
C	BURGLARY 1D COMMERCIAL	4700 N DIVISION ST	3/16/2020	P2
C	BURGLARY 1D FROM RESIDENCE	400 E KIERNAN AVE	3/21/2020	P4
C	BURGLARY 2D COMMERCIAL	7600 N DIVISION ST	3/16/2020	P1
C	BURGLARY 2D COMMERCIAL	7800 N MORTON ST	3/21/2020	P3
C	BURGLARY 2D FENCED AREA	6600 N DIVISION ST	3/17/2020	P3
C	BURGLARY 2D GARAGE	7800 N MORTON ST	3/17/2020	P3
C	BURGLARY 2D GARAGE	600 E EMPIRE AVE	3/19/2020	P3
C	MAIL THEFT	7300 N CRESTLINE ST	3/17/2020	P3
C	MAIL THEFT	300 E BRIDGEPORT AVE	3/18/2020	P3
C	RAPE 2D		3/16/2020	P3
C	RESIDENTIAL BURGLARY	100 E WEDGEWOOD AVE	3/18/2020	P4
C	RESIDENTIAL BURGLARY	200 E LINCOLN RD	3/18/2020	P4
A	RESIDENTIAL BURGLARY	7000 N COLTON ST	3/21/2020	P4
C	ROBBERY 2D COMMERCIAL	5800 N DIVISION ST	3/16/2020	P4
C	THEFT 2D ALL OTHER	6600 N NEVADA ST	3/18/2020	P3
	THEFT 2D ALL OTHER	6000 N LIDGERWOOD ST	3/18/2020	P3
C	THEFT 2D FROM BUILDING	8400 N NEVADA ST	3/16/2020	P3
C	THEFT 2D VEHICLE PARTS AND ACCESSORIES	6100 N LIDGERWOOD ST	3/19/2020	P3
C	THEFT 3D ALL OTHER	600 E DALTON AVE	3/15/2020	P3
C	THEFT 3D ALL OTHER	9600 N NEWPORT HWY	3/20/2020	P3
	THEFT 3D CITY ALL OTHER	7400 N NEVADA ST	3/18/2020	P3
C	THEFT 3D CITY SHOPLIFTING	4700 N DIVISION ST	3/15/2020	P2
C	THEFT 3D CITY SHOPLIFTING	4700 N DIVISION ST	3/15/2020	P4
C	THEFT 3D CITY SHOPLIFTING	9700 N NEWPORT HWY	3/15/2020	P4
C	THEFT 3D FROM BUILDING	7600 N DAKOTA ST	3/15/2020	P3
C	THEFT 3D FROM BUILDING	800 E BRIDGEPORT AVE	3/17/2020	P3
C	THEFT 3D FROM BUILDING	6400 N DIVISION ST	3/18/2020	P3
C	THEFT 3D FROM BUILDING	9200 N COLTON ST	3/18/2020	P3
C	THEFT 3D FROM BUILDING	9200 N COLTON ST	3/21/2020	P3
C	THEFT 3D FROM MOTOR VEHICLE	8400 N NEVADA ST	3/17/2020	P3
A	THEFT 3D FROM MOTOR VEHICLE	9600 N NEWPORT HWY	3/20/2020	P3
C	THEFT 3D FROM MOTOR VEHICLE	9200 N NEVADA ST	3/20/2020	P3
C	THEFT 3D SHOPLIFTING	4700 N DIVISION ST	3/18/2020	P3
C	THEFT 3D SHOPLIFTING	4700 N DIVISION ST	3/18/2020	P3
C	THEFT 3D SHOPLIFTING	0 E EMPIRE AVE	3/19/2020	P3

For protection of victim privacy, the entire address on sexual assault crimes has been redacted.

<b>A/C</b>	<b>Offense Statute</b>	<b>Address</b>	<b>Reported Date</b>	<b>Dist</b>
C	THEFT 3D SHOPLIFTING	7500 N DIVISION ST	3/20/2020	P3
C	THEFT 3D SHOPLIFTING	9200 N COLTON ST	3/20/2020	P3
C	THEFT 3D SHOPLIFTING	8700 N DIVISION ST	3/21/2020	P3
C	THEFT 3D SHOPLIFTING	9200 N COLTON ST	3/21/2020	P3
C	THEFT 3D SHOPLIFTING	9200 N COLTON ST	3/21/2020	P3
C	THEFT 3D VEHICLE PARTS AND ACCESSORIES	400 E DALTON AVE	3/16/2020	P3
C	THEFT 3D VEHICLE PARTS AND ACCESSORIES	500 E WABASH AVE	3/16/2020	P3
C	THEFT 3D VEHICLE PARTS AND ACCESSORIES	1200 E CROWN AVE	3/17/2020	P3

### **SPB3WH**

C	HARASSMENT FELONY WEAPON INVOLVED	1500 E CENTRAL AVE	3/19/2020	P4
C	THEFT 2D FROM BUILDING	4700 N MAGNOLIA ST	3/21/2020	P3
C	THEFT 3D FROM MOTOR VEHICLE	1900 E JOSEPH AVE	3/20/2020	P3

POLICE SUMMARY - Ending: Saturday, March 21, 2020



## NE - Northeast District (P4)

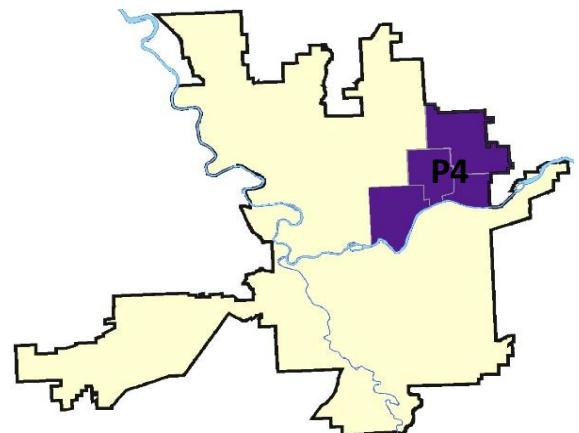
### Preliminary IBR Counts

NIBRS Categories (Part 1 Selected)		7 Day Comparison			28 Day Comparison			YTD Comparison		
		Current	Prior	Percent	Current	Prior	Percent	Current	Prior	Percent
<b>Violent</b>	Criminal Homicide	0	0		0	1	-100.00%	1	0	
	Rape	0	0		0	3	-100.00%	4	8	-50.00%
	Robbery - Commercial	0	0		0	0		0	3	-100.00%
	Robbery - Person	0	0		1	4	-75.00%	9	1	800.00%
	Aggravated Assault - Non DV	1	3	-66.67%	8	7	14.29%	18	17	5.88%
	Aggravated Assault - DV	0	1	-100.00%	4	1	300.00%	8	7	14.29%
<b>Violent Total:</b>		1	4	-75.00%	13	16	-18.75%	40	36	11.11%
<b>Property</b>	Burglary - Residential	3	4	-25.00%	14	9	55.56%	30	29	3.45%
	Burglary Garage	6	1	500.00%	8	5	60.00%	17	8	112.50%
	Burglary Commercial	0	1	-100.00%	2	2	0.00%	7	11	-36.36%
	Larceny	24	29	-17.24%	103	97	6.19%	292	304	-3.95%
	Vehicle Theft	3	5	-40.00%	17	20	-15.00%	56	56	0.00%
	Arson	0	0		0	0		0	1	-100.00%
<b>Property Total:</b>		36	40	-10.00%	144	133	8.27%	402	409	-1.71%
<b>Preliminary Part 1 Crime Totals:</b>		37	44	-15.91%	157	149	5.37%	442	445	-0.67%
<b>Current 7 Day Period:</b>		3/15/2020 - 3/21/2020			<b>Prior 7 Day Period:</b>		3/8/2020 - 3/14/2020			
<b>Current 28 Day Period:</b>		2/23/2020 - 3/21/2020			<b>Prior 28 Day Period:</b>		1/26/2020 - 2/22/2020			
<b>Current YTD Day Period:</b>		1/1/2020 - 3/21/2020			<b>Prior YTD Period:</b>		1/1/2019 - 3/21/2019			

Prepared by SPD Crime Analysis Office - Monday, March 23, 2020

**NOTE:** SPD moved from UCR to the NIBRS reporting standard on 10/4/16 following the transition to a new RMS System. [Numbers on CompStat reports prior to this date should not be used as a comparison to those on this report.](#) Additional info on these reporting standards can be found on the FBI website: <https://ucr.fbi.gov/nibrs-overview>

This chart represents Preliminary counts of selected crime categories from Police Case Reports. Full statistical analysis to determine the confidence level of this data has not been performed. The % change columns on the preliminary counts differ from the percentage change on the NIBRS crime report, sometimes significantly. The CompStat report is designed for operational use and includes only selected NIBRS categories and coding less complex than full NIBRS rules. Official statistics for these and other NIBRS categories can be found on WASPC & FBI websites once available.







Sunday - Saturday

NE - Northeast District (P4)

3/15/2020 TO 3/21/2020



<u>A/C</u>	<u>Offense Statute</u>	<u>Address</u>	<u>Reported Date</u>	<u>Dist</u>
C	THEFT 3D ALL OTHER	2427 N HAMILTON ST	3/17/2020	P4
<b><u>SPB4BE</u></b>				
C	BURGLARY 2D GARAGE	2900 E CLEVELAND AVE	3/19/2020	P4
C	RESIDENTIAL BURGLARY	1700 E RICH AVE	3/17/2020	P4
C	RESIDENTIAL BURGLARY	3000 N NAPA ST	3/21/2020	P4
C	RESIDENTIAL BURGLARY	2300 E EUCLID AVE	3/21/2020	P1
C	THEFT 2D FROM MOTOR VEHICLE	1400 E PROVIDENCE AVE	3/19/2020	P4
C	THEFT 3D VEHICLE PARTS AND ACCESSORIES	2900 N LEE ST	3/15/2020	P4
C	THEFT 3D VEHICLE PARTS AND ACCESSORIES	2400 E UPRIVER DR	3/18/2020	P4
C	THEFT OF MOTOR VEHICLE	2600 N ALTAMONT ST	3/18/2020	P4
C	THEFT OF MOTOR VEHICLE	3000 N NAPA ST	3/21/2020	P4
<b><u>SPB4HI</u></b>				
C	BURGLARY 2D GARAGE	2100 E COLUMBIA AVE	3/15/2020	P4
C	IBR Purposes Only - All Other Larceny	4800 N FLORIDA ST	3/19/2020	P4
C	THEFT 2D FROM BUILDING	4900 N MARKET ST	3/21/2020	P4
C	THEFT 3D ALL OTHER	4800 N STONE ST	3/17/2020	P4
A	THEFT 3D FROM MOTOR VEHICLE	2200 E DIAMOND AVE	3/18/2020	P4
C	THEFT 3D VEHICLE PARTS AND ACCESSORIES	2300 E ROWAN AVE	3/17/2020	P4
C	THEFT 3D VEHICLE PARTS AND ACCESSORIES	2300 E BRUCE AVE	3/19/2020	P4
<b><u>SPB4LO</u></b>				
C	ASSAULT 1D	1200 E MISSION AVE	3/16/2020	P4
C	BURGLARY 2D GARAGE	2400 N WISCOMB ST	3/17/2020	P4
C	BURGLARY 2D GARAGE	1000 E NORA AVE	3/17/2020	P4
C	BURGLARY 2D GARAGE	800 E NORTH FOOTHILLS DR	3/17/2020	P4
C	BURGLARY 2D GARAGE	2900 N CINCINNATI ST	3/18/2020	P4
A	MAIL THEFT	3000 N HAMILTON ST	3/18/2020	P4
C	THEFT 3D CITY FROM MOTOR VEHICLE	500 E INDIANA AVE	3/19/2020	P6
C	THEFT 3D FROM BUILDING	2400 N ASTOR ST	3/16/2020	P4
C	THEFT 3D FROM BUILDING	300 E ERMINA AVE	3/19/2020	P4
C	THEFT 3D FROM MOTOR VEHICLE	2800 N CINCINNATI ST	3/15/2020	P4
A	THEFT 3D FROM MOTOR VEHICLE	1000 E MISSION AVE	3/17/2020	P4
C	THEFT 3D FROM MOTOR VEHICLE	700 E SHARP AVE	3/18/2020	P2
C	THEFT 3D FROM MOTOR VEHICLE	2600 N DIVISION ST	3/18/2020	P4
C	THEFT 3D FROM MOTOR VEHICLE	1500 E ILLINOIS AVE	3/19/2020	P4
C	THEFT 3D FROM MOTOR VEHICLE	500 E FAIRVIEW AVE	3/20/2020	P4
C	THEFT 3D SHOPLIFTING	2000 N HAMILTON ST	3/15/2020	P4
C	THEFT 3D VEHICLE PARTS AND ACCESSORIES	2900 N HAMILTON ST	3/17/2020	P4

For protection of victim privacy, the entire address on sexual assault crimes has been redacted.

<b><u>A/C</u></b>	<b><u>Offense Statute</u></b>	<b><u>Address</u></b>	<b><u>Reported Date</u></b>	<b><u>Dist</u></b>
C	THEFT OF MOTOR VEHICLE	500 E INDIANA AVE	3/19/2020	P6
<b><u>SPB4MI</u></b>				
C	THEFT 1D ALL OTHER	3500 E JACKSON AVE	3/21/2020	P4
C	THEFT 2D ALL OTHER	2400 N MYRTLE ST	3/21/2020	P2

# SPOKANE POLICE DEPARTMENT



## **SOUTH** **Police Service Area**

### PSA Commander

**Captain Tracie Meidl**

**South Central District (P5)**

**Southeast District (P6)**

**Southwest District (P7)**



POLICE SUMMARY - Ending: Saturday, March 21, 2020

## ***SOUTH PRECINCT (P5, P6, and P7)***



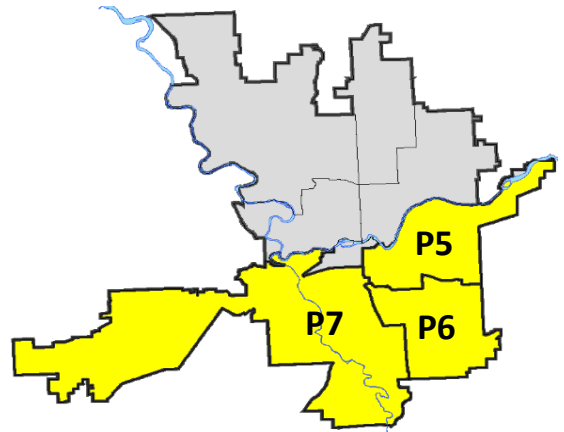
### Preliminary IBR Counts

NIBRS Categories (Part 1 Selected)		7 Day Comparison			28 Day Comparison			YTD Comparison		
		Current	Prior	Percent	Current	Prior	Percent	Current	Prior	Percent
Violent	Criminal Homicide	0	0		0	0		0	1	-100.00%
	Rape	1	0		2	5	-60.00%	14	16	-12.50%
	Robbery - Commercial	1	0		3	1	200.00%	5	1	400.00%
	Robbery - Person	1	0		2	1	100.00%	6	14	-57.14%
	Aggravated Assault - Non DV	3	1	200.00%	6	5	20.00%	24	30	-20.00%
	Aggravated Assault - DV	0	0		2	12	-83.33%	27	25	8.00%
	Violent Total:		6	1	500.00%	15	24	-37.50%	76	87
Property	Burglary - Residential	3	3	0.00%	17	32	-46.88%	74	66	12.12%
	Burglary Garage	3	4	-25.00%	12	9	33.33%	32	37	-13.51%
	Burglary Commercial	2	2	0.00%	7	18	-61.11%	36	35	2.86%
	Larceny	51	38	34.21%	198	213	-7.04%	596	511	16.63%
	Vehicle Theft	8	7	14.29%	32	43	-25.58%	111	67	65.67%
	Arson	0	0		1	4	-75.00%	5	3	66.67%
	Property Total:		67	54	24.07%	267	319	-16.30%	854	719
Preliminary Part 1 Crime Totals:		73	55	32.73%	282	343	-17.78%	930	806	15.38%
Current 7 Day Period:		3/15/2020 - 3/21/2020			Prior 7 Day Period:		3/8/2020 - 3/14/2020			
Current 28 Day Period:		2/23/2020 - 3/21/2020			Prior 28 Day Period:		1/26/2020 - 2/22/2020			
Current YTD Day Period:		1/1/2020 - 3/21/2020			Prior YTD Period:		1/1/2019 - 3/21/2019			

Prepared by SPD Crime Analysis Office - Monday, March 23, 2020

**NOTE:** SPD moved from UCR to the NIBRS reporting standard on 10/4/16 following the transition to a new RMS System. [Numbers on CompStat reports prior to this date should not be used as a comparison to those on this report.](#) Additional info on these reporting standards can be found on the FBI website: <https://ucr.fbi.gov/nibrs-overview>

This chart represents Preliminary counts of selected crime categories from Police Case Reports. Full statistical analysis to determine the confidence level of this data has not been performed. The % change columns on the preliminary counts differ from the percentage change on the NIBRS crime report, sometimes significantly. The CompStat report is designed for operational use and includes only selected NIBRS categories and coding less complex than full NIBRS rules. Official statistics for these and other NIBRS categories can be found on WASPC & FBI websites once available.



POLICE SUMMARY - Ending: Saturday, March 21, 2020



## SE - South Central District (P5)

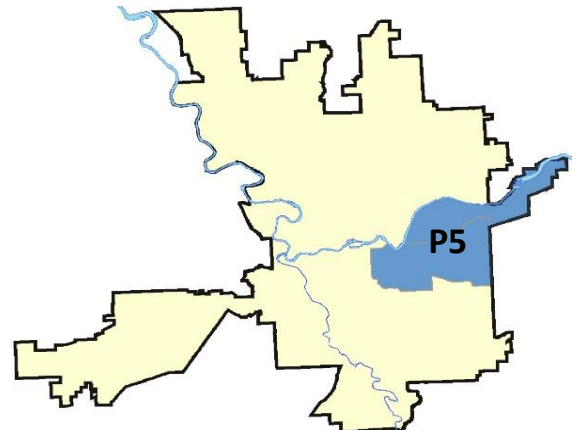
### Preliminary IBR Counts

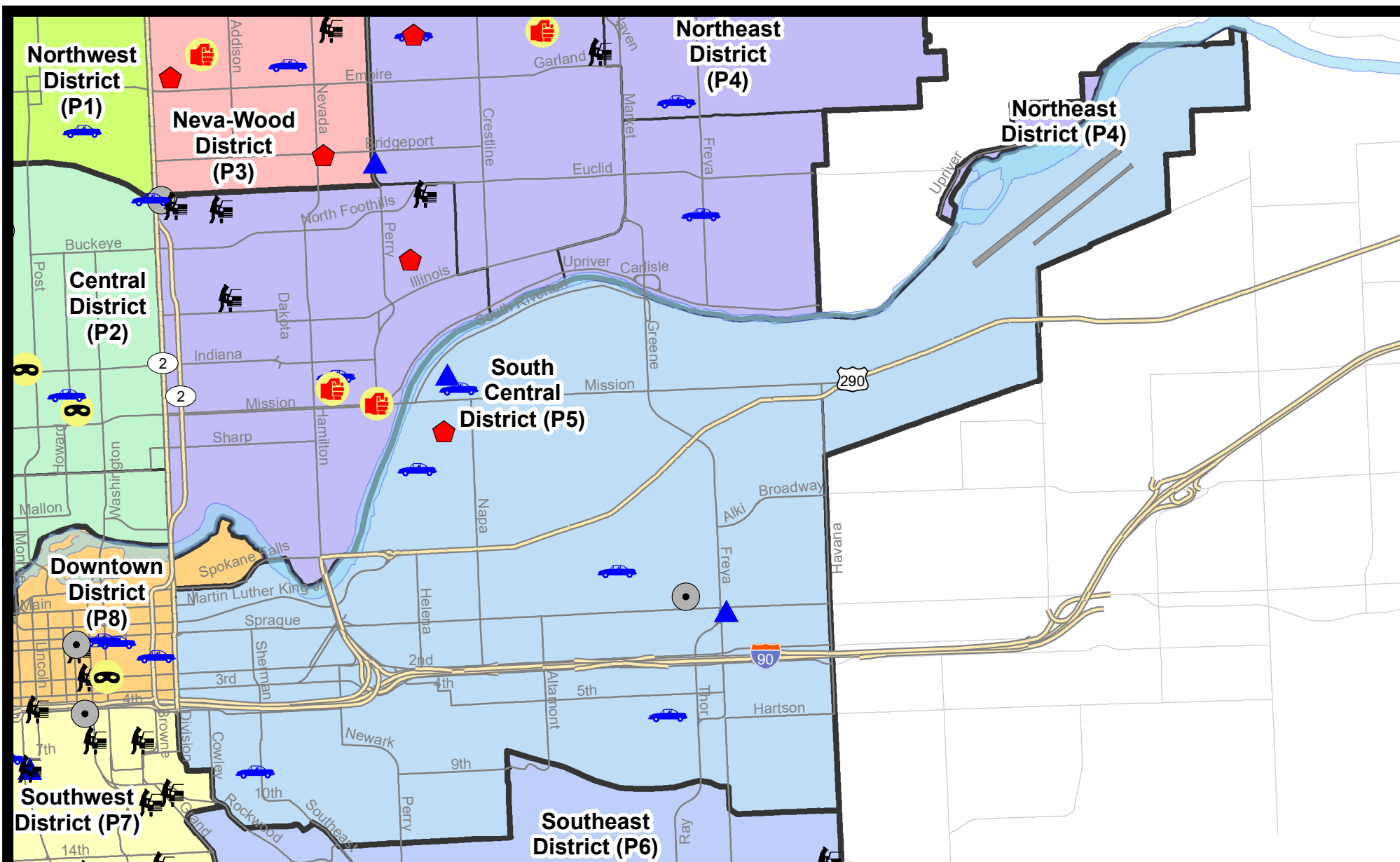
NIBRS Categories (Part 1 Selected)		7 Day Comparison			28 Day Comparison			YTD Comparison		
		Current	Prior	Percent	Current	Prior	Percent	Current	Prior	Percent
<b>Violent</b>	Criminal Homicide	0	0		0	0		0	1	-100.00%
	Rape	1	0		1	1	0.00%	3	4	-25.00%
	Robbery - Commercial	1	0		1	0		1	1	0.00%
	Robbery - Person	1	0		2	0		2	6	-66.67%
	Aggravated Assault - Non DV	1	0		3	4	-25.00%	15	11	36.36%
	Aggravated Assault - DV	0	0		1	5	-80.00%	12	10	20.00%
<b>Violent Total:</b>		4	0		8	10	-20.00%	33	33	0.00%
<b>Property</b>	Burglary - Residential	1	1	0.00%	5	9	-44.44%	23	17	35.29%
	Burglary Garage	0	2	-100.00%	3	0		6	5	20.00%
	Burglary Commercial	1	1	0.00%	4	8	-50.00%	16	16	0.00%
	Larceny	23	13	76.92%	69	87	-20.69%	222	195	13.85%
	Vehicle Theft	7	5	40.00%	20	13	53.85%	46	30	53.33%
	Arson	0	0		0	4	-100.00%	4	3	33.33%
<b>Property Total:</b>		32	22	45.45%	101	121	-16.53%	317	266	19.17%
<b>Preliminary Part 1 Crime Totals:</b>		36	22	63.64%	109	131	-16.79%	350	299	17.06%
<b>Current 7 Day Period:</b>		3/15/2020 - 3/21/2020			<b>Prior 7 Day Period:</b>		3/8/2020 - 3/14/2020			
<b>Current 28 Day Period:</b>		2/23/2020 - 3/21/2020			<b>Prior 28 Day Period:</b>		1/26/2020 - 2/22/2020			
<b>Current YTD Day Period:</b>		1/1/2020 - 3/21/2020			<b>Prior YTD Period:</b>		1/1/2019 - 3/21/2019			

Prepared by SPD Crime Analysis Office - Monday, March 23, 2020

**NOTE:** SPD moved from UCR to the NIBRS reporting standard on 10/4/16 following the transition to a new RMS System. [Numbers on CompStat reports prior to this date should not be used as a comparison to those on this report.](#) Additional info on these reporting standards can be found on the FBI website: <https://ucr.fbi.gov/nibrs-overview>

This chart represents Preliminary counts of selected crime categories from Police Case Reports. Full statistical analysis to determine the confidence level of this data has not been performed. The % change columns on the preliminary counts differ from the percentage change on the NIBRS crime report, sometimes significantly. The CompStat report is designed for operational use and includes only selected NIBRS categories and coding less complex than full NIBRS rules. Official statistics for these and other NIBRS categories can be found on WASPC & FBI websites once available.





**City of Spokane**  
**South Central District (P5)**  
**Selected**  
**Crime Types**  
**2020-03-15 to 2020-03-21**

Prepared By:  
**Crime Analysis Unit**  
**Spokane Police Department**

**Legend**

**NIBRS Events**



Criminal Homicide



Rape



Robbery Commercial



Robbery Person



Aggravated Assault



Burglary Residential



Burglary Garage



Burglary Commercial



Vehicle Prowling



Vehicle Theft



Arson

Cases Represent LERMS Crime Codes

Points may indicate multiple events

Note: Veh Prowl is only Larceny category displayed



For Additional Information on Incidents  
 pertaining to an Area, Trend, or Pattern  
 Contact Information Analysis

0 0.2 0.4 0.6 0.8 1 Miles



**THIS IS NOT A LEGAL DOCUMENT:**  
 The information shown on this map is compiled  
 from various sources and is subject to constant  
 revision. Information shown on this map should  
 not be used to determine the location of facilities  
 in relationship to property lines, section lines,  
 streets, etc.



Sunday - Saturday

3/15/2020 TO 3/21/2020

SE - South Central District (P5)



<u>A/C</u>	<u>Offense Statute</u>	<u>Address</u>	<u>Reported Date</u>	<u>Dist</u>
<b><u>SPC5EC</u></b>				
C	ASSAULT 2D	2300 E 1ST AVE	3/19/2020	P6
C	BURGLARY 2D COMMERCIAL	400 S THOR ST	3/18/2020	P6
C	RAPE 3D		3/19/2020	P6
C	RESIDENTIAL BURGLARY	1400 E CELESTA AVE	3/17/2020	P6
C	ROBBERY 1D COMMERCIAL	100 S DIVISION ST	3/17/2020	P8
C	THEFT 2D ALL OTHER	N DIVISION ST / E MAIN AVE	3/15/2020	P8
C	THEFT 2D FROM BUILDING	900 S HATCH ST	3/15/2020	P5
C	THEFT 2D FROM BUILDING	1400 E CELESTA AVE	3/17/2020	P6
C	THEFT 2D FROM MOTOR VEHICLE	N DIVISION ST / E MAIN AVE	3/15/2020	P8
C	THEFT 3D ALL OTHER	2300 E 1ST AVE	3/17/2020	P5
C	THEFT 3D ALL OTHER	0 S MADEIRA ST	3/20/2020	P5
C	THEFT 3D ALL OTHER	S DIVISION ST / E 2ND AVE	3/20/2020	P8
C	THEFT 3D CITY FROM BUILDING	3800 E 7TH AVE	3/21/2020	P6
C	THEFT 3D CITY SHOPLIFTING	400 S THOR ST	3/17/2020	P6
C	THEFT 3D FROM BUILDING	900 S HATCH ST	3/15/2020	P5
C	THEFT 3D FROM MOTOR VEHICLE	3600 E 6TH AVE	3/17/2020	P5
C	THEFT 3D FROM MOTOR VEHICLE	100 E SPRAGUE AVE	3/19/2020	P5
C	THEFT 3D FROM MOTOR VEHICLE	300 S THOR ST	3/20/2020	P5
C	THEFT 3D FROM MOTOR VEHICLE	S DIVISION ST / E SHORT AVE	3/21/2020	P8
C	THEFT 3D FROM MOTOR VEHICLE	3600 E SPRAGUE AVE	3/21/2020	P5
C	THEFT 3D SHOPLIFTING	400 S THOR ST	3/18/2020	P6
C	THEFT OF A FIREARM FROM BUILDING	2000 E 13TH AVE	3/18/2020	P5
C	THEFT OF MOTOR VEHICLE	2800 E SPRAGUE AVE	3/15/2020	P5
C	THEFT OF MOTOR VEHICLE	2600 E 4TH AVE	3/18/2020	P6
C	THEFT OF MOTOR VEHICLE	2100 E 4TH AVE	3/19/2020	P6
C	THEFT OF MOTOR VEHICLE	1800 E 8TH AVE	3/20/2020	P6
C	THEFT OF MOTOR VEHICLE	1500 E SPRAGUE AVE	3/20/2020	P6
<b><u>SPC5GP</u></b>				
A	BURGLARY 2D FENCED AREA	4900 E UNION AVE	3/16/2020	P6
C	ROBBERY 1D PERSON	E DESMET AVE / N PITTSBURG ST	3/21/2020	P6
C	THEFT 2D FROM MOTOR VEHICLE	E AUGUSTA AVE / N GREENE ST	3/18/2020	P5
C	THEFT 2D VEHICLE PARTS AND ACCESSORIES	3000 E MISSION AVE	3/18/2020	P5
C	THEFT 3D ALL OTHER	3100 E MARSHALL AVE	3/20/2020	P5
A	THEFT 3D FROM MOTOR VEHICLE	3100 E MARSHALL AVE	3/20/2020	P5
C	THEFT OF A FIREARM FROM MOTOR VEHICLE	3000 E INDIANA AVE	3/21/2020	P5
C	THEFT OF MOTOR VEHICLE	4900 E UNION AVE	3/16/2020	P6
C	THEFT OF MOTOR VEHICLE	2900 E MARSHALL AVE	3/20/2020	P5

POLICE SUMMARY - Ending: Saturday, March 21, 2020



## SE - Southeast District (P6)

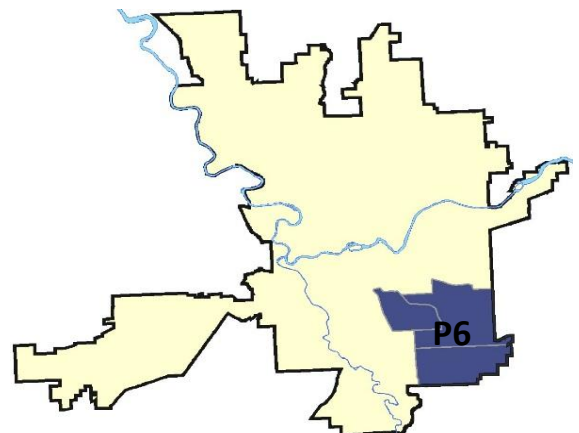
### Preliminary IBR Counts

NIBRS Categories (Part 1 Selected)		7 Day Comparison			28 Day Comparison			YTD Comparison		
		Current	Prior	Percent	Current	Prior	Percent	Current	Prior	Percent
<b>Violent</b>	Criminal Homicide	0	0		0	0		0	0	
	Rape	0	0		0	0		2	4	-50.00%
	Robbery - Commercial	0	0		1	0		2	0	
	Robbery - Person	0	0		0	0		2	2	0.00%
	Aggravated Assault - Non DV	0	1	-100.00%	1	0		2	6	-66.67%
	Aggravated Assault - DV	0	0		1	4	-75.00%	9	5	80.00%
<b>Violent Total:</b>		0	1	-100.00%	3	4	-25.00%	17	17	0.00%
<b>Property</b>	Burglary - Residential	0	1	-100.00%	6	10	-40.00%	21	13	61.54%
	Burglary Garage	2	1	100.00%	6	6	0.00%	15	15	0.00%
	Burglary Commercial	1	0		1	1	0.00%	2	4	-50.00%
	Larceny	13	5	160.00%	45	46	-2.17%	124	105	18.10%
	Vehicle Theft	1	1	0.00%	3	8	-62.50%	19	12	58.33%
	Arson	0	0		0	0		0	0	
<b>Property Total:</b>		17	8	112.50%	61	71	-14.08%	181	149	21.48%
<b>Preliminary Part 1 Crime Totals:</b>		17	9	88.89%	64	75	-14.67%	198	166	19.28%
<b>Current 7 Day Period:</b>		3/15/2020 - 3/21/2020			<b>Prior 7 Day Period:</b>		3/8/2020 - 3/14/2020			
<b>Current 28 Day Period:</b>		2/23/2020 - 3/21/2020			<b>Prior 28 Day Period:</b>		1/26/2020 - 2/22/2020			
<b>Current YTD Day Period:</b>		1/1/2020 - 3/21/2020			<b>Prior YTD Period:</b>		1/1/2019 - 3/21/2019			

Prepared by SPD Crime Analysis Office - Monday, March 23, 2020

**NOTE:** SPD moved from UCR to the NIBRS reporting standard on 10/4/16 following the transition to a new RMS System. [Numbers on CompStat reports prior to this date should not be used as a comparison to those on this report.](#) Additional info on these reporting standards can be found on the FBI website: <https://ucr.fbi.gov/nibrs-overview>

This chart represents Preliminary counts of selected crime categories from Police Case Reports. Full statistical analysis to determine the confidence level of this data has not been performed. The % change columns on the preliminary counts differ from the percentage change on the NIBRS crime report, sometimes significantly. The CompStat report is designed for operational use and includes only selected NIBRS categories and coding less complex than full NIBRS rules. Official statistics for these and other NIBRS categories can be found on WASPC & FBI websites once available.





Sunday - Saturday

SE - Southeast District (P6)

3/15/2020 TO 3/21/2020



<u>A/C</u>	<u>Offense Statute</u>	<u>Address</u>	<u>Reported Date</u>	<u>Dist</u>
<b><u>SPC6LH</u></b>				
C	BURGLARY 2D COMMERCIAL	3000 E 29TH AVE	3/17/2020	P6
C	BURGLARY 2D GARAGE	1800 E 37TH AVE	3/20/2020	P6
C	THEFT 1D FROM BUILDING	1300 S RAY ST	3/20/2020	P6
C	THEFT 2D FROM BUILDING	3000 E 29TH AVE	3/17/2020	P6
C	THEFT 2D FROM MOTOR VEHICLE	3300 E 33RD AVE	3/18/2020	P6
C	THEFT 3D ALL OTHER	2500 S MYRTLE ST	3/16/2020	P6
C	THEFT 3D CITY FROM MOTOR VEHICLE	3400 S COOK ST	3/15/2020	P5
A	THEFT 3D FROM MOTOR VEHICLE	3300 E 11TH AVE	3/19/2020	P6
C	THEFT OF MOTOR VEHICLE	3400 S COOK ST	3/15/2020	P5
<b><u>SPC6RW</u></b>				
C	THEFT 2D FROM MOTOR VEHICLE	1500 E 19TH AVE	3/15/2020	P6
C	THEFT 3D FROM MOTOR VEHICLE	1000 S ROCKWOOD BLVD	3/17/2020	P6
A	THEFT 3D FROM MOTOR VEHICLE	1600 E 19TH AVE	3/19/2020	P6
<b><u>SPC6SG</u></b>				
C	BURGLARY 2D GARAGE	2400 E THURSTON AVE	3/19/2020	P6
C	THEFT 3D ALL OTHER	3000 E 53RD AVE	3/20/2020	P6
A	THEFT 3D FROM MOTOR VEHICLE	5100 S SMITH CT	3/18/2020	P6
C	THEFT 3D FROM MOTOR VEHICLE	2500 E 53RD AVE	3/18/2020	P6
C	THEFT 3D FROM MOTOR VEHICLE	2500 E 53RD AVE	3/19/2020	P6

POLICE SUMMARY - Ending: Saturday, March 21, 2020



## SW - Southwest District (P7)

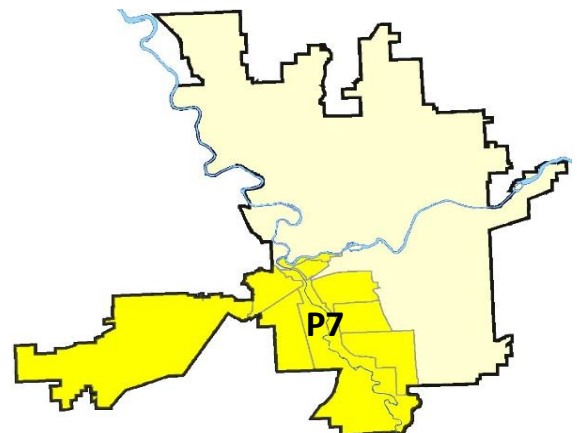
### Preliminary IBR Counts

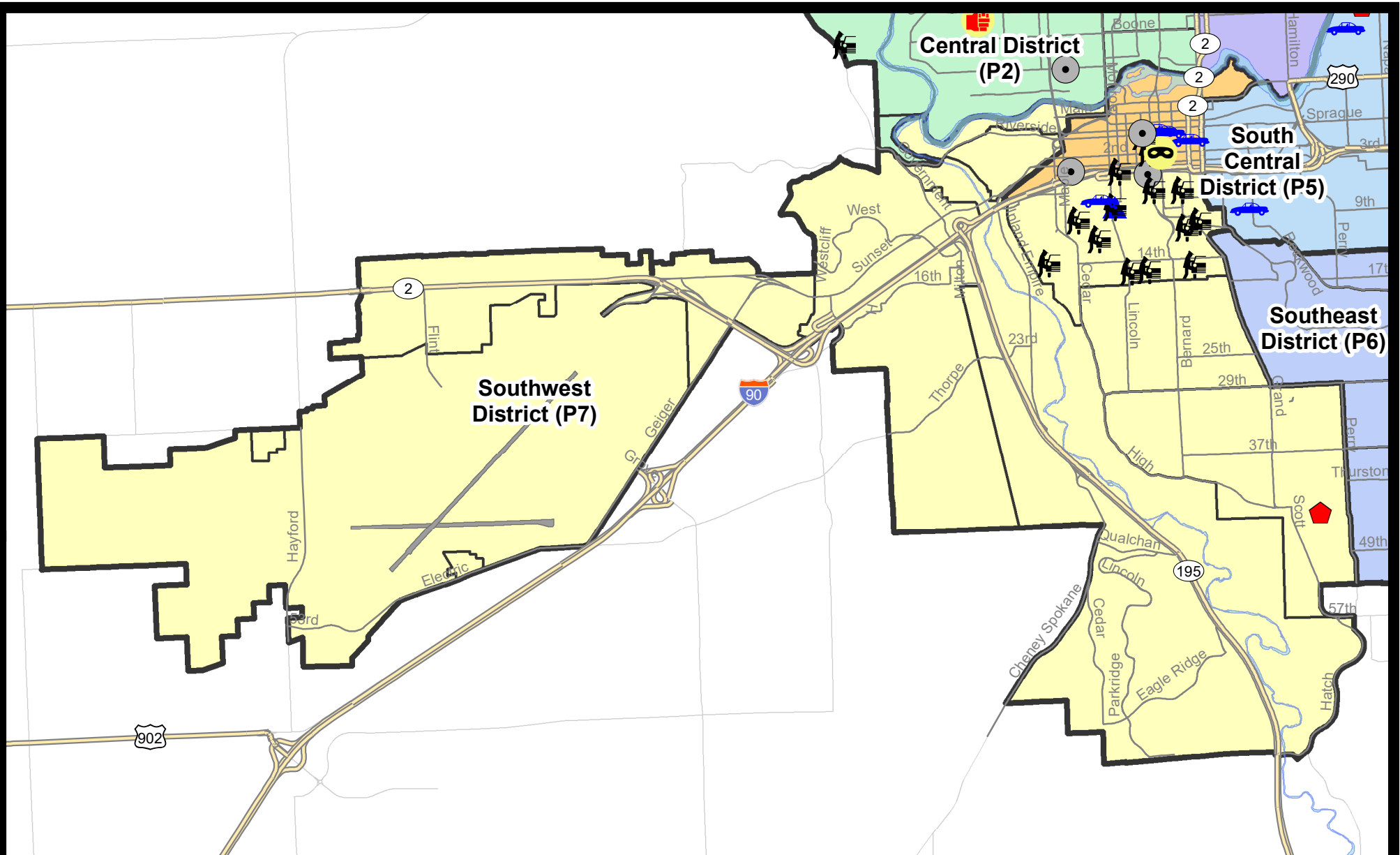
NIBRS Categories (Part 1 Selected)		7 Day Comparison			28 Day Comparison			YTD Comparison		
		Current	Prior	Percent	Current	Prior	Percent	Current	Prior	Percent
<b>Violent</b>	Criminal Homicide	0	0		0	0		0	0	
	Rape	0	0		1	4	-75.00%	9	8	12.50%
	Robbery - Commercial	0	0		1	1	0.00%	2	0	
	Robbery - Person	0	0		0	1	-100.00%	2	6	-66.67%
	Aggravated Assault - Non DV	2	0		2	1	100.00%	7	13	-46.15%
	Aggravated Assault - DV	0	0		0	3	-100.00%	6	10	-40.00%
<b>Violent Total:</b>		2	0		4	10	-60.00%	26	37	-29.73%
<b>Property</b>	Burglary - Residential	2	1	100.00%	6	13	-53.85%	30	36	-16.67%
	Burglary Garage	1	1	0.00%	3	3	0.00%	11	17	-35.29%
	Burglary Commercial	0	1	-100.00%	2	9	-77.78%	18	15	20.00%
	Larceny	15	20	-25.00%	84	80	5.00%	250	211	18.48%
	Vehicle Theft	0	1	-100.00%	9	22	-59.09%	46	25	84.00%
	Arson	0	0		1	0		1	0	
<b>Property Total:</b>		18	24	-25.00%	105	127	-17.32%	356	304	17.11%
<b>Preliminary Part 1 Crime Totals:</b>		20	24	-16.67%	109	137	-20.44%	382	341	12.02%
<b>Current 7 Day Period:</b>		3/15/2020 - 3/21/2020			<b>Prior 7 Day Period:</b>		3/8/2020 - 3/14/2020			
<b>Current 28 Day Period:</b>		2/23/2020 - 3/21/2020			<b>Prior 28 Day Period:</b>		1/26/2020 - 2/22/2020			
<b>Current YTD Day Period:</b>		1/1/2020 - 3/21/2020			<b>Prior YTD Period:</b>		1/1/2019 - 3/21/2019			

Prepared by SPD Crime Analysis Office - Monday, March 23, 2020

**NOTE:** SPD moved from UCR to the NIBRS reporting standard on 10/4/16 following the transition to a new RMS System. [Numbers on CompStat reports prior to this date should not be used as a comparison to those on this report.](#) Additional info on these reporting standards can be found on the FBI website: <https://ucr.fbi.gov/nibrs-overview>

This chart represents Preliminary counts of selected crime categories from Police Case Reports. Full statistical analysis to determine the confidence level of this data has not been performed. The % change columns on the preliminary counts differ from the percentage change on the NIBRS crime report, sometimes significantly. The CompStat report is designed for operational use and includes only selected NIBRS categories and coding less complex than full NIBRS rules. Official statistics for these and other NIBRS categories can be found on WASPC & FBI websites once available.





**City of Spokane**  
**Southwest District (P7)**  
**Selected**  
**Crime Types**  
**2020-03-15 to 2020-03-21**

Prepared By:  
**Crime Analysis Unit**  
**Spokane Police Department**

**Legend**

**NIBRS Events**



Robbery Commercial

Robbery Person

Aggravated Assault

Burglary Residential

Burglary Garage

Burglary Commercial

Vehicle Prowling

Vehicle Theft

Arson

Cases Represent LERMS Crime Codes  
 Points may indicate multiple events  
 Note: Veh Prowl is only Larceny category displayed



For Additional Information on Incidents  
 pertaining to an Area, Trend, or Pattern  
 Contact Information Analysis

0 0.2 0.4 0.6 0.8 1 1.2 1.4 1.6 Miles



**THIS IS NOT A LEGAL DOCUMENT:**  
 The information shown on this map is compiled  
 from various sources and is subject to constant  
 revision. Information shown on this map should  
 not be used to determine the location of facilities  
 in relationship to property lines, section lines,  
 streets, etc.



Sunday - Saturday

SE - Southwest District (P7)

3/15/2020 TO 3/21/2020



<u>A/C</u>	<u>Offense Statute</u>	<u>Address</u>	<u>Reported Date</u>	<u>Dist</u>
<b><u>SPD7BA</u></b>				
C	ASSAULT 1D	W SUNSET BLVD / W 3RD AVE	3/17/2020	P7
C	ASSAULT 2D	W SUNSET BLVD / W 4TH AVE	3/16/2020	P7
C	THEFT 2D ALL OTHER	100 S POPLAR ST	3/20/2020	P7
C	THEFT 3D CITY FROM MOTOR VEHICLE	2100 W RIVERSIDE AVE	3/20/2020	P8
C	THEFT 3D FROM MOTOR VEHICLE	1900 W PACIFIC AVE	3/20/2020	P7
<b><u>SPD7CH</u></b>				
C	MAIL THEFT	1800 W 7TH AVE	3/20/2020	P7
C	RESIDENTIAL BURGLARY	600 S CANNON ST	3/21/2020	P7
C	THEFT 3D CITY FROM BUILDING	600 S CANNON ST	3/21/2020	P7
C	THEFT 3D FROM MOTOR VEHICLE	1500 S MADISON ST	3/17/2020	P7
C	THEFT 3D FROM MOTOR VEHICLE	1600 W 6TH AVE	3/18/2020	P7
C	THEFT 3D FROM MOTOR VEHICLE	800 W 5TH AVE	3/18/2020	P7
C	THEFT 3D VEHICLE PARTS AND ACCESSORIES	1100 W 5TH AVE	3/20/2020	P7
<b><u>SPD7CS</u></b>				
C	THEFT 2D FROM MOTOR VEHICLE	S HATCH RD / E 57TH AVE	3/19/2020	P7
C	THEFT 2D FROM MOTOR VEHICLE	S HATCH RD / E 57TH AVE	3/19/2020	P7
<b><u>SPD7LC</u></b>				
C	RESIDENTIAL BURGLARY	2400 W 11TH AVE	3/19/2020	P7
<b><u>SPD7MC</u></b>				
A	THEFT 3D FROM MOTOR VEHICLE	1700 S LINCOLN ST	3/19/2020	P7
<b><u>SPD7WH</u></b>				
C	THEFT 2D FROM BUILDING	1500 S RUSTLE ST	3/18/2020	P7
C	THEFT 2D VEHICLE PARTS AND ACCESSORIES	4300 W SUNSET HWY	3/18/2020	P7
C	THEFT 3D FROM MOTOR VEHICLE	2700 W SUNSET BLVD	3/18/2020	P7
<b><u>SPD7WP</u></b>				
A	BURGLARY 2D GARAGE	7700 W SUNSET HWY	3/16/2020	P7



# SPOKANE POLICE DEPARTMENT

## DOWNTOWN

## Police Service Area



PSA Commander

**Captain David Singley**



POLICE SUMMARY - Ending: Saturday, March 21, 2020

## ***DOWNTOWN PRECINCT (P8)***



### Preliminary IBR Counts

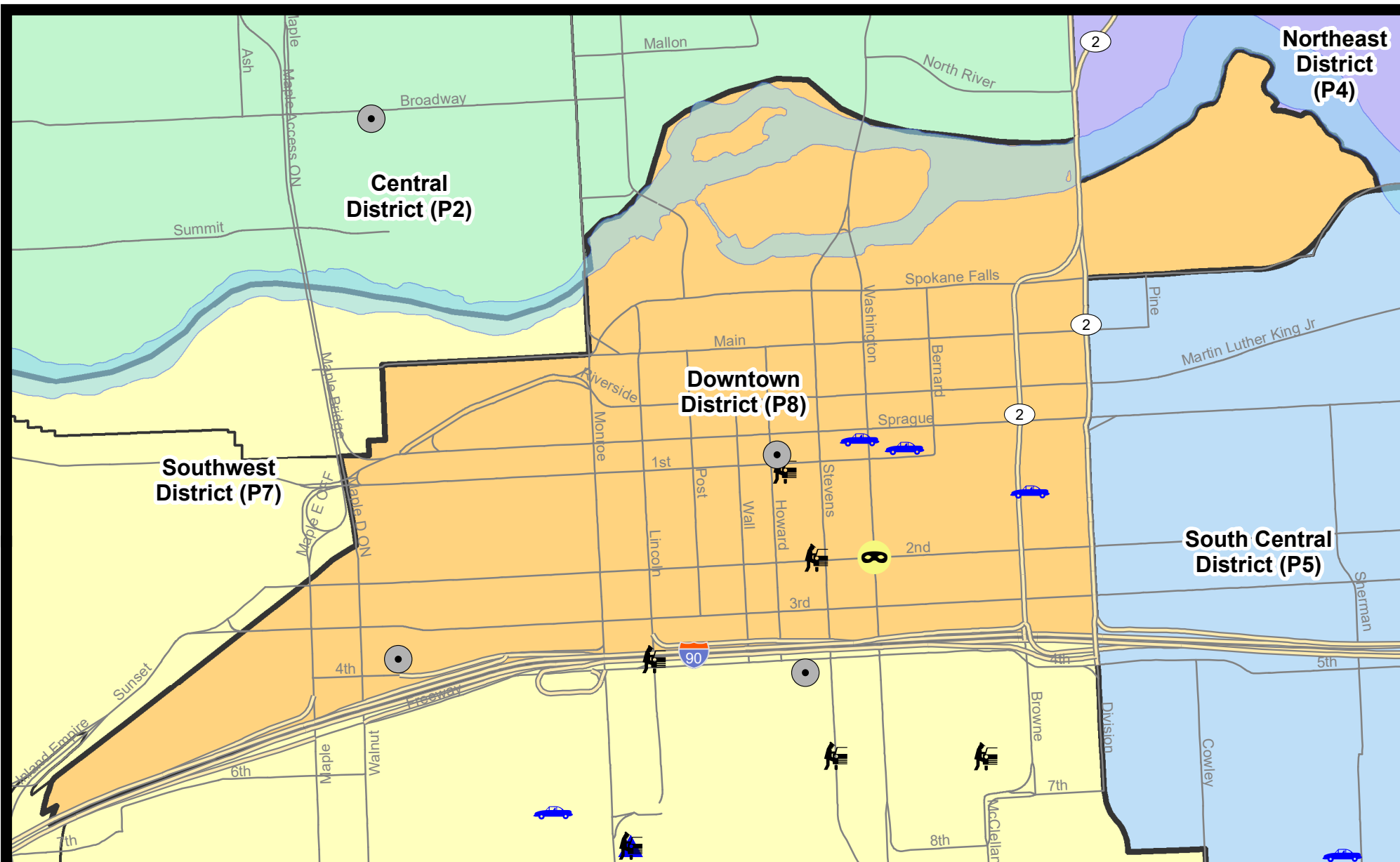
NIBRS Categories (Part 1 Selected)		7 Day Comparison			28 Day Comparison			YTD Comparison		
		Current	Prior	Percent	Current	Prior	Percent	Current	Prior	Percent
<b>Violent</b>	Criminal Homicide	0	0		0	0		0	0	
	Rape	0	0		1	0		1	5	-80.00%
	Robbery - Commercial	0	0		1	1	0.00%	2	1	100.00%
	Robbery - Person	2	1	100.00%	4	1	300.00%	7	9	-22.22%
	Aggravated Assault - Non DV	0	0		3	10	-70.00%	17	15	13.33%
	Aggravated Assault - DV	0	0		3	0		5	4	25.00%
<b>Violent Total:</b>		2	1	100.00%	12	12	0.00%	32	34	-5.88%
<b>Property</b>	Burglary - Residential	0	0		1	0		3	5	-40.00%
	Burglary Garage	0	0		0	0		0	0	
	Burglary Commercial	1	2	-50.00%	6	11	-45.45%	26	14	85.71%
	Larceny	6	12	-50.00%	62	84	-26.19%	196	173	13.29%
	Vehicle Theft	0	3	-100.00%	5	6	-16.67%	19	10	90.00%
	Arson	0	0		1	2	-50.00%	3	2	50.00%
<b>Property Total:</b>		7	17	-58.82%	75	103	-27.18%	247	204	21.08%
<b>Preliminary Part 1 Crime Totals:</b>		9	18	-50.00%	87	115	-24.35%	279	238	17.23%
<b>Current 7 Day Period:</b>		3/15/2020 - 3/21/2020			<b>Prior 7 Day Period:</b>		3/8/2020 - 3/14/2020			
<b>Current 28 Day Period:</b>		2/23/2020 - 3/21/2020			<b>Prior 28 Day Period:</b>		1/26/2020 - 2/22/2020			
<b>Current YTD Day Period:</b>		1/1/2020 - 3/21/2020			<b>Prior YTD Period:</b>		1/1/2019 - 3/21/2019			

Prepared by SPD Crime Analysis Office - Monday, March 23, 2020

**NOTE:** SPD moved from UCR to the NIBRS reporting standard on 10/4/16 following the transition to a new RMS System. [Numbers on CompStat reports prior to this date should not be used as a comparison to those on this report.](#) Additional info on these reporting standards can be found on the FBI website: <https://ucr.fbi.gov/nibrs-overview>

This chart represents Preliminary counts of selected crime categories from Police Case Reports. Full statistical analysis to determine the confidence level of this data has not been performed. The % change columns on the preliminary counts differ from the percentage change on the NIBRS crime report, sometimes significantly. The CompStat report is designed for operational use and includes only selected NIBRS categories and coding less complex than full NIBRS rules. Official statistics for these and other NIBRS categories can be found on WASPC & FBI websites once available.



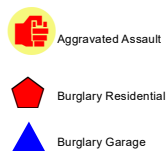



**City of Spokane**  
**Downtown District (P8)**  
**Selected**  
**Crime Types**  
**2020-03-15 to 2020-03-21**

Prepared By:  
**Crime Analysis Unit**  
**Spokane Police Department**

**Legend**

**NIBRS Events**



Cases Represent LERMS Crime Codes  
 Points may indicate multiple events  
 Note: Veh Prowl is only Larceny category displayed



For Additional Information on Incidents  
 pertaining to an Area, Trend, or Pattern  
 Contact Information Analysis

0 0.2 Miles



**THIS IS NOT A LEGAL DOCUMENT:**  
 The information shown on this map is compiled  
 from various sources and is subject to constant  
 revision. Information shown on this map should  
 not be used to determine the location of facilities  
 in relationship to property lines, section lines,  
 streets, etc.



Sunday - Saturday

SW - Downtown District (P8)

3/15/2020 TO 3/21/2020



<u>A/C</u>	<u>Offense Statute</u>	<u>Address</u>	<u>Reported Date</u>	<u>Dist</u>
<b><u>SPD8RS</u></b>				
C	BURGLARY 2D COMMERCIAL	200 S WASHINGTON ST	3/18/2020	P7
C	ROBBERY 1D PERSON	W 2ND AVE / S WALL ST	3/20/2020	P8
A	ROBBERY 1D PERSON	200 S POST ST	3/21/2020	P8
C	THEFT 2D FROM BUILDING	200 N DIVISION ST	3/15/2020	P8
C	THEFT 3D ALL OTHER	700 W RIVERSIDE AVE	3/20/2020	P8
C	THEFT 3D FROM BUILDING	500 W SPRAGUE AVE	3/17/2020	P8
C	THEFT 3D FROM BUILDING	0 W PACIFIC AVE	3/19/2020	P8
A	THEFT 3D FROM MOTOR VEHICLE	S WASHINGTON ST / W 1ST AVE	3/21/2020	P8
C	THEFT 3D SHOPLIFTING	800 W 2ND AVE	3/20/2020	P8

POLICE SUMMARY - Ending: Saturday, March 21, 2020



## Other Jurisdiction or Unk District

### Preliminary IBR Counts

NIBRS Categories (Part 1 Selected)		7 Day Comparison			28 Day Comparison			YTD Comparison		
		Current	Prior	Percent	Current	Prior	Percent	Current	Prior	Percent
<b>Violent</b>	Criminal Homicide	0	0		0	0		0	0	
	Rape	0	0		0	0		0	3	-100.00%
	Robbery - Commercial	0	1	-100.00%	1	0		1	0	
	Robbery - Person	0	0		0	0		0	0	
	Aggravated Assault - Non DV	0	0		0	1	-100.00%	1	2	-50.00%
	Aggravated Assault - DV	0	0		0	0		1	1	0.00%
<b>Violent Total:</b>		0	1	-100.00%	1	1	0.00%	3	6	-50.00%
<b>Property</b>	Burglary - Residential	0	0		0	0		0	0	
	Burglary Garage	0	0		0	0		0	0	
	Burglary Commercial	0	0		0	0		0	1	-100.00%
	Larceny	0	0		1	2	-50.00%	6	3	100.00%
	Vehicle Theft	0	0		0	0		0	2	-100.00%
	Arson	0	0		1	0		1	0	
<b>Property Total:</b>		0	0		2	2	0.00%	7	6	16.67%
<b>Preliminary Part 1 Crime Totals:</b>		0	1	-100.00%	3	3	0.00%	10	12	-16.67%
<b>Current 7 Day Period:</b>		3/15/2020 - 3/21/2020			<b>Prior 7 Day Period:</b>		3/8/2020 - 3/14/2020			
<b>Current 28 Day Period:</b>		2/23/2020 - 3/21/2020			<b>Prior 28 Day Period:</b>		1/26/2020 - 2/22/2020			
<b>Current YTD Day Period:</b>		1/1/2020 - 3/21/2020			<b>Prior YTD Period:</b>		1/1/2019 - 3/21/2019			

Prepared by SPD Crime Analysis Office - Monday, March 23, 2020

**NOTE:** SPD moved from UCR to the NIBRS reporting standard on 10/4/16 following the transition to a new RMS System. [Numbers on CompStat reports prior to this date should not be used as a comparison to those on this report.](#) Additional info on these reporting standards can be found on the FBI website: <https://ucr.fbi.gov/nibrs-overview>

This chart represents Preliminary counts of selected crime categories from Police Case Reports. Full statistical analysis to determine the confidence level of this data has not been performed. The % change columns on the preliminary counts differ from the percentage change on the NIBRS crime report, sometimes significantly. The CompStat report is designed for operational use and includes only selected NIBRS categories and coding less complex than full NIBRS rules. Official statistics for these and other NIBRS categories can be found on WASPC & FBI websites once available.

Sunday - Saturday

3/15/2020 TO 3/21/2020

Other Jurisdiction/Unk District



**A/C** **Offense Statute**

**Address**

**Reported Date**

**Dist**

#Type!

#Typ