

# SPOKANE POLICE DEPARTMENT

## PRELIMINARY CITYWIDE IBR CRIME REPORT



### Preliminary IBR Counts

CHIEF OF POLICE

Craig Meidl

Period Ending: Saturday, February 22, 2020

NIBRS Categories (Part 1 Selected)		7 Day Comparison			28 Day Comparison			YTD Comparison		
		Current	Prior	Percent	Current	Prior	Percent	Current	Prior	Percent
<b>Violent</b>	Criminal Homicide	0	0		1	0		1	1	0.00%
	Rape	4	5	-20.00%	13	12	8.33%	24	41	-41.46%
	Robbery - Commercial	1	0		4	6	-33.33%	10	13	-23.08%
	Robbery - Person	2	5	-60.00%	15	19	-21.05%	31	24	29.17%
	Aggravated Assault - Non DV	9	7	28.57%	30	29	3.45%	57	73	-21.92%
	Aggravated Assault - DV	2	7	-71.43%	20	34	-41.18%	52	49	6.12%
<b>Violent Total:</b>		18	24	-25.00%	83	100	-17.00%	175	201	-12.94%
<b>Property</b>	Burglary - Residential	16	12	33.33%	56	70	-20.00%	120	132	-9.09%
	Burglary Garage	10	7	42.86%	31	38	-18.42%	60	74	-18.92%
	Burglary Commercial	9	11	-18.18%	44	37	18.92%	75	53	41.51%
	Larceny	190	168	13.10%	777	708	9.75%	1413	1351	4.59%
	Vehicle Theft	23	29	-20.69%	121	120	0.83%	228	195	16.92%
	Arson	2	1	100.00%	8	3	166.67%	10	5	100.00%
<b>Property Total:</b>		250	228	9.65%	1037	976	6.25%	1906	1810	5.30%
<b>Preliminary Part 1 Crime Totals:</b>		268	252	6.35%	1120	1076	4.09%	2081	2011	3.48%
<b>Current 7 Day Period:</b>		2/16/2020 - 2/22/2020			<b>Prior 7 Day Period:</b>		2/9/2020 - 2/15/2020			
<b>Current 28 Day Period:</b>		1/26/2020 - 2/22/2020			<b>Prior 28 Day Period:</b>		12/29/2019 - 1/25/2020			
<b>Current YTD Day Period:</b>		1/1/2020 - 2/22/2020			<b>Prior YTD Period:</b>		1/1/2019 - 2/22/2019			

Prepared by SPD Crime Analysis Office - Tuesday, February 25, 2020

**NOTE:** SPD moved from UCR to the NIBRS reporting standard on 10/4/16 following the transition to a new RMS System. [Numbers on CompStat reports prior to this date should not be used as a comparison to those on this report.](#) Additional info on these reporting standards can be found on the FBI website: <https://ucr.fbi.gov/nibrs-overview>

This chart represents Preliminary counts of selected crime categories from Police Case Reports. Full statistical analysis to determine the confidence level of this data has not been performed. The % change columns on the preliminary counts differ from the percentage change on the NIBRS crime report, sometimes significantly. The CompStat report is designed for operational use and includes only selected NIBRS categories and coding less complex than full NIBRS rules. Official statistics for these and other NIBRS categories can be found on WASPC & FBI websites once available.



# SPOKANE POLICE DEPARTMENT



## NORTH Police Service Area

### PSA Commander

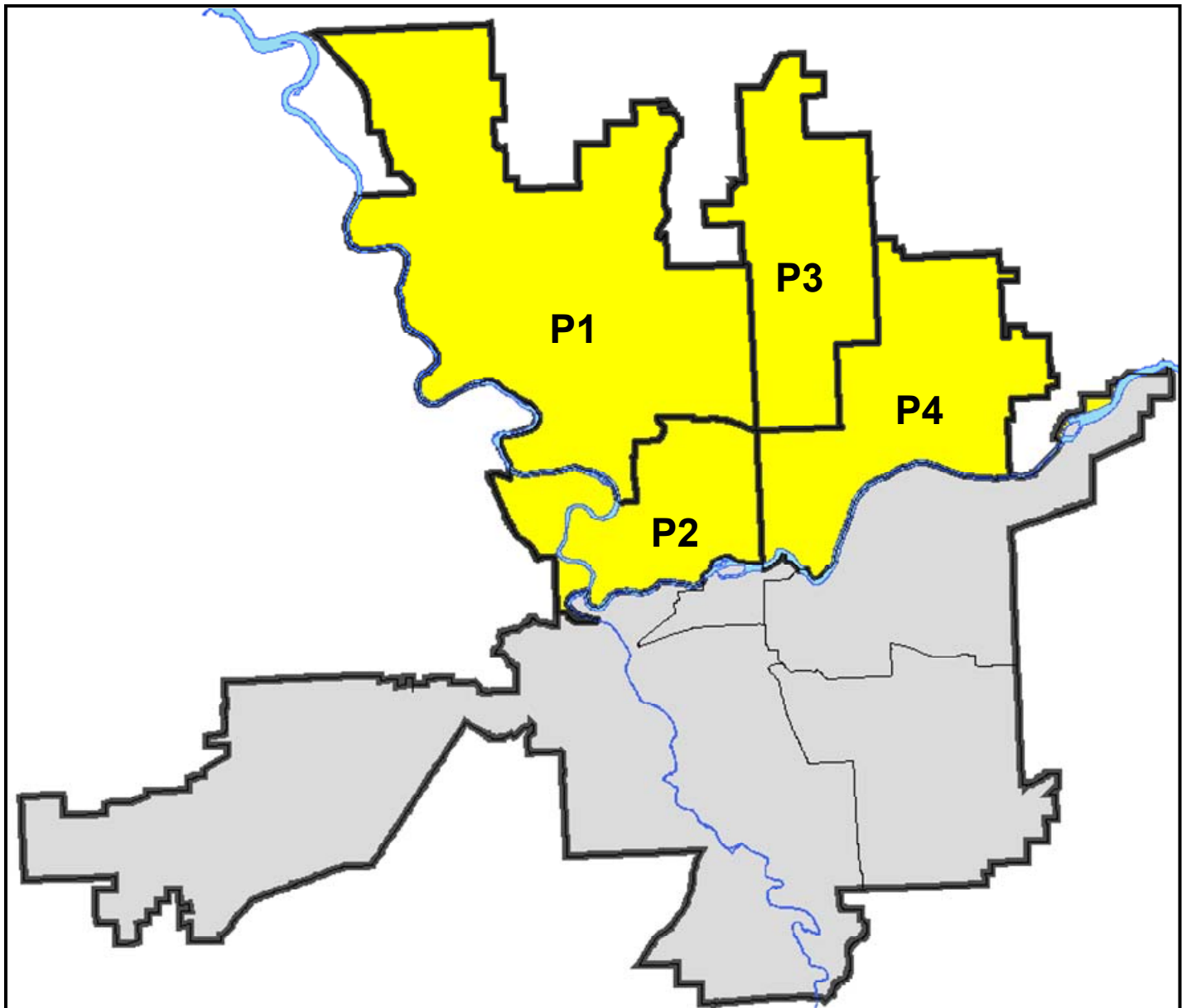
Captain Mark Griffiths

Northwest District (P1)

Central District (P2)

Neva-Wood District (P3)

Northeast District (P4)



POLICE SUMMARY - Ending: Saturday, February 22, 2020

## ***NORTH PRECINCT (P1, P2, P3, and P4)***



### Preliminary IBR Counts

NIBRS Categories (Part 1 Selected)		7 Day Comparison			28 Day Comparison			YTD Comparison		
		Current	Prior	Percent	Current	Prior	Percent	Current	Prior	Percent
Violent	Criminal Homicide	0	0		1	0		1	0	
	Rape	1	4	-75.00%	8	5	60.00%	12	28	-57.14%
	Robbery - Commercial	0	0		2	5	-60.00%	7	12	-41.67%
	Robbery - Person	2	4	-50.00%	13	14	-7.14%	24	12	100.00%
	Aggravated Assault - Non DV	4	3	33.33%	13	12	8.33%	23	43	-46.51%
	Aggravated Assault - DV	0	4	-100.00%	8	17	-52.94%	24	27	-11.11%
Violent Total:		7	15	-53.33%	45	53	-15.09%	91	122	-25.41%
Property	Burglary - Residential	7	6	16.67%	25	41	-39.02%	62	75	-17.33%
	Burglary Garage	7	4	75.00%	22	25	-12.00%	40	49	-18.37%
	Burglary Commercial	2	6	-66.67%	15	13	15.38%	26	22	18.18%
	Larceny	107	111	-3.60%	480	448	7.14%	880	897	-1.90%
	Vehicle Theft	14	15	-6.67%	73	70	4.29%	136	137	-0.73%
	Arson	1	0		2	2	0.00%	4	2	100.00%
Property Total:		138	142	-2.82%	617	599	3.01%	1148	1182	-2.88%
Preliminary Part 1 Crime Totals:		145	157	-7.64%	662	652	1.53%	1239	1304	-4.98%
Current 7 Day Period:		2/16/2020 - 2/22/2020			Prior 7 Day Period:		2/9/2020 - 2/15/2020			
Current 28 Day Period:		1/26/2020 - 2/22/2020			Prior 28 Day Period:		12/29/2019 - 1/25/2020			
Current YTD Day Period:		1/1/2020 - 2/22/2020			Prior YTD Period:		1/1/2019 - 2/22/2019			

Prepared by SPD Crime Analysis Office - Tuesday, February 25, 2020

**NOTE:** SPD moved from UCR to the NIBRS reporting standard on 10/4/16 following the transition to a new RMS System. [Numbers on CompStat reports prior to this date should not be used as a comparison to those on this report.](#) Additional info on these reporting standards can be found on the FBI website: <https://ucr.fbi.gov/nibrs-overview>

This chart represents Preliminary counts of selected crime categories from Police Case Reports. Full statistical analysis to determine the confidence level of this data has not been performed. The % change columns on the preliminary counts differ from the percentage change on the NIBRS crime report, sometimes significantly. The CompStat report is designed for operational use and includes only selected NIBRS categories and coding less complex than full NIBRS rules. Official statistics for these and other NIBRS categories can be found on WASPC & FBI websites once available.



POLICE SUMMARY - Ending: Saturday, February 22, 2020



## NW - Northwest District (P1)

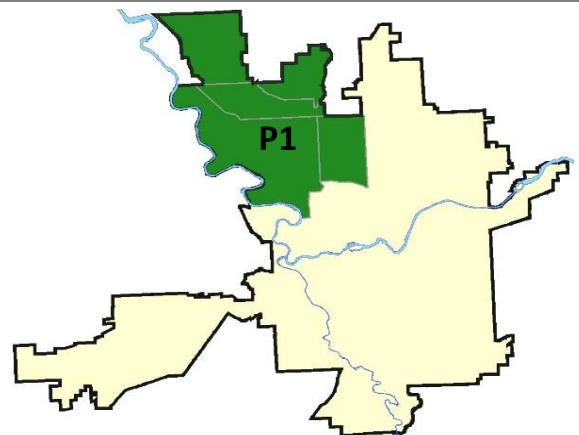
### Preliminary IBR Counts

NIBRS Categories (Part 1 Selected)		7 Day Comparison			28 Day Comparison			YTD Comparison		
		Current	Prior	Percent	Current	Prior	Percent	Current	Prior	Percent
<b>Violent</b>	Criminal Homicide	0	0		0	0		0	0	
	Rape	0	0		0	1	-100.00%	1	6	-83.33%
	Robbery - Commercial	0	0		0	0		0	2	-100.00%
	Robbery - Person	0	0		1	2	-50.00%	2	1	100.00%
	Aggravated Assault - Non DV	0	0		1	3	-66.67%	3	3	0.00%
	Aggravated Assault - DV	0	2	-100.00%	4	3	33.33%	7	9	-22.22%
<b>Violent Total:</b>		0	2	-100.00%	6	9	-33.33%	13	21	-38.10%
<b>Property</b>	Burglary - Residential	1	2	-50.00%	5	7	-28.57%	11	16	-31.25%
	Burglary Garage	2	1	100.00%	9	5	80.00%	14	11	27.27%
	Burglary Commercial	1	0		1	2	-50.00%	3	3	0.00%
	Larceny	23	18	27.78%	87	83	4.82%	164	169	-2.96%
	Vehicle Theft	1	4	-75.00%	9	8	12.50%	17	21	-19.05%
	Arson	0	0		1	2	-50.00%	3	0	
<b>Property Total:</b>		28	25	12.00%	112	107	4.67%	212	220	-3.64%
<b>Preliminary Part 1 Crime Totals:</b>		28	27	3.70%	118	116	1.72%	225	241	-6.64%
<b>Current 7 Day Period:</b>		2/16/2020 - 2/22/2020			<b>Prior 7 Day Period:</b>		2/9/2020 - 2/15/2020			
<b>Current 28 Day Period:</b>		1/26/2020 - 2/22/2020			<b>Prior 28 Day Period:</b>		12/29/2019 - 1/25/2020			
<b>Current YTD Day Period:</b>		1/1/2020 - 2/22/2020			<b>Prior YTD Period:</b>		1/1/2019 - 2/22/2019			

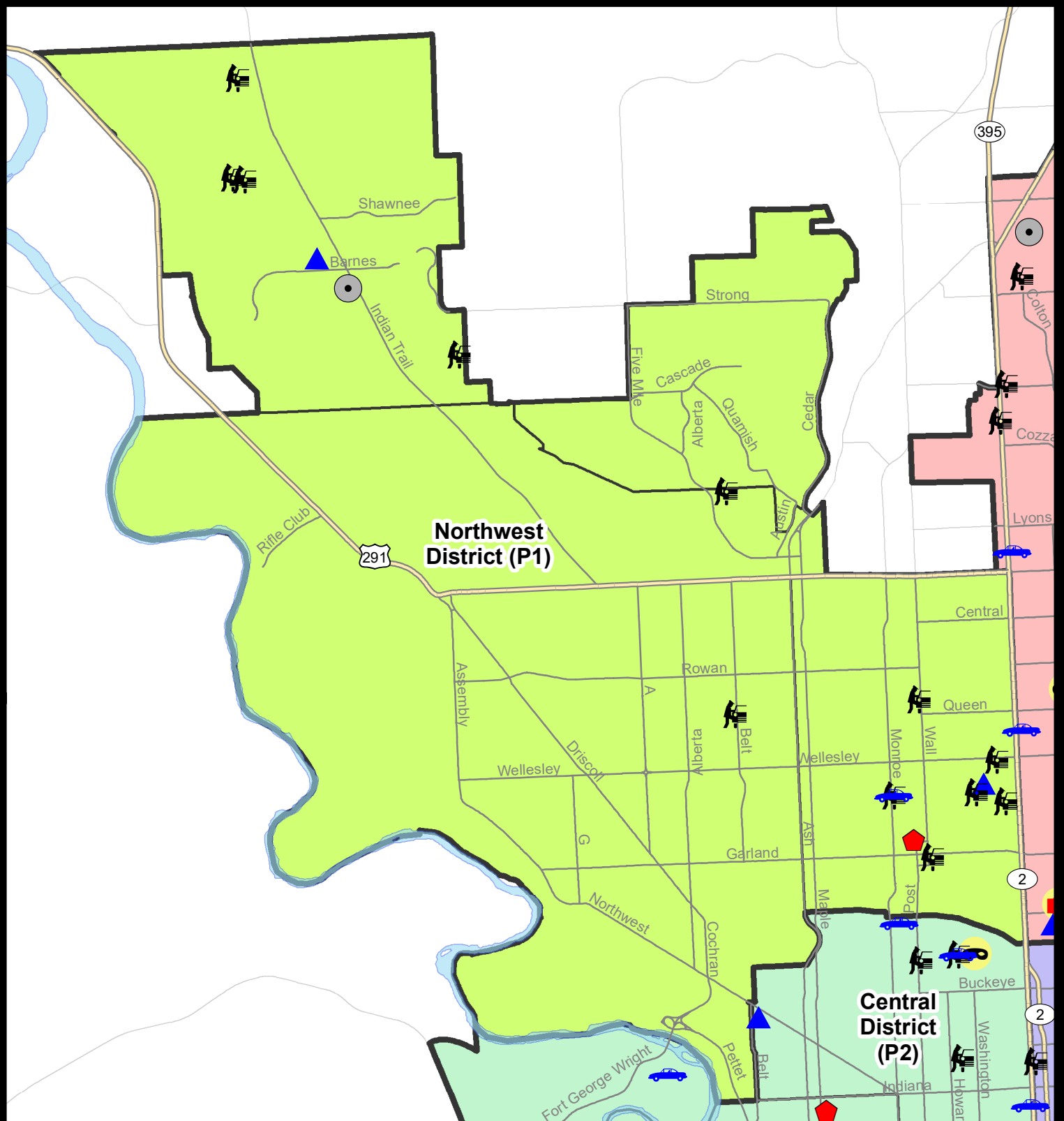
Prepared by SPD Crime Analysis Office - Tuesday, February 25, 2020

**NOTE:** SPD moved from UCR to the NIBRS reporting standard on 10/4/16 following the transition to a new RMS System. [Numbers on CompStat reports prior to this date should not be used as a comparison to those on this report.](#) Additional info on these reporting standards can be found on the FBI website: <https://ucr.fbi.gov/nibrs-overview>

This chart represents Preliminary counts of selected crime categories from Police Case Reports. Full statistical analysis to determine the confidence level of this data has not been performed. The % change columns on the preliminary counts differ from the percentage change on the NIBRS crime report, sometimes significantly. The CompStat report is designed for operational use and includes only selected NIBRS categories and coding less complex than full NIBRS rules. Official statistics for these and other NIBRS categories can be found on WASPC & FBI websites once available.







**City of Spokane**  
**Northwest District (P1)**  
**Selected**  
**Crime Codes**  
**2020-02-16 to 2020-02-22**  
 Prepared By:  
 Crime Analysis Unit  
 Spokane Police Department

**Legend**

**NIBRS Events**



Criminal Homicide



Rape



Robbery Commercial



Robbery Person



Aggravated Assault



Burglary Residential



Burglary Garage



Burglary Commercial



Vehicle Prowling



Vehicle Theft



Arson



Cases Represent LERMS Crime Codes  
 Points may indicate multiple events  
 Note: Veh Prowl is only Larceny displayed

For Additional Information on  
 Incidents pertaining to an  
 Area, Trend, or Pattern  
 Contact Information Analysis

0 0.25 0.5 1 Miles



THIS IS NOT A LEGAL DOCUMENT.  
 The information shown on this map is compiled  
 from various sources and is subject to constant  
 revision. Information shown on this map should  
 not be used to determine the location of facilities  
 in relationship to property lines, section lines,  
 streets, etc.

Sunday - Saturday

2/16/2020 TO 2/22/2020

NW - Northwest District (P1)



<u>A/C</u>	<u>Offense Statute</u>	<u>Address</u>	<u>Reported Date</u>	<u>Dist</u>
<b><u>SPA1BS</u></b>				
C	THEFT 2D FROM BUILDING	6800 N FIVE MILE RD	2/17/2020	P1
C	THEFT 3D FROM BUILDING	2100 W WEDGEWOOD AVE	2/20/2020	P1
C	THEFT 3D FROM MOTOR VEHICLE	2100 W WEILE AVE	2/17/2020	P1
C	THEFT 3D SHOPLIFTING	2000 W FRANCIS AVE	2/17/2020	P1
<b><u>SPA1IT</u></b>				
C	BURGLARY 2D COMMERCIAL	8900 N INDIAN TRAIL RD	2/19/2020	P1
C	BURGLARY 2D GARAGE	5400 W BARNES RD	2/22/2020	P1
C	MAIL THEFT	5600 W NEWBURY DR	2/20/2020	P1
C	THEFT 2D FROM MOTOR VEHICLE	10800 N KLAMATH CT	2/20/2020	P1
C	THEFT 3D FROM MOTOR VEHICLE	9900 N SUNDANCE DR	2/20/2020	P1
C	THEFT 3D FROM MOTOR VEHICLE	10000 N RIDGECREST DR	2/22/2020	P1
C	THEFT 3D FROM MOTOR VEHICLE	8300 N UPPER MAYES LN	2/22/2020	P1
<b><u>SPA1NH</u></b>				
C	BURGLARY 2D GARAGE	200 W AMHERST CT	2/19/2020	P2
C	RESIDENTIAL BURGLARY	4000 N POST ST	2/17/2020	P2
C	THEFT 2D FROM MOTOR VEHICLE	5200 N WALL ST	2/16/2020	P1
C	THEFT 2D FROM MOTOR VEHICLE	300 W HEROY AVE	2/20/2020	P2
C	THEFT 3D FROM MOTOR VEHICLE	4200 N ATLANTIC ST	2/16/2020	P1
C	THEFT 3D FROM MOTOR VEHICLE	100 W WELLESLEY AVE	2/21/2020	P1
C	THEFT 3D FROM MOTOR VEHICLE	4300 N MONROE ST	2/22/2020	P1
C	THEFT 3D SHOPLIFTING	3400 N DIVISION ST	2/17/2020	P1
C	THEFT 3D SHOPLIFTING	1000 W GARLAND AVE	2/22/2020	P1
C	THEFT 3D VEHICLE PARTS AND ACCESSORIES	4500 N MAPLE ST	2/17/2020	P1
A	THEFT 3D VEHICLE PARTS AND ACCESSORIES	200 W AMHERST CT	2/19/2020	P2
C	THEFT 3D VEHICLE PARTS AND ACCESSORIES	6100 N DIVISION ST	2/21/2020	P1
C	THEFT OF A FIREARM FROM MOTOR VEHICLE	600 W GARLAND AVE	2/21/2020	P1
A	THEFT OF MOTOR VEHICLE	4300 N MONROE ST	2/22/2020	P1
<b><u>SPA1NW</u></b>				
C	THEFT 2D FROM BUILDING	2200 W WELLESLEY AVE	2/16/2020	P1
C	THEFT 3D FROM MOTOR VEHICLE	5100 N BELT ST	2/17/2020	P1
C	THEFT 3D VEHICLE PARTS AND ACCESSORIES	5100 N ELGIN ST	2/18/2020	P1

POLICE SUMMARY - Ending: Saturday, February 22, 2020



## NW - North Central District (P2)

### Preliminary IBR Counts

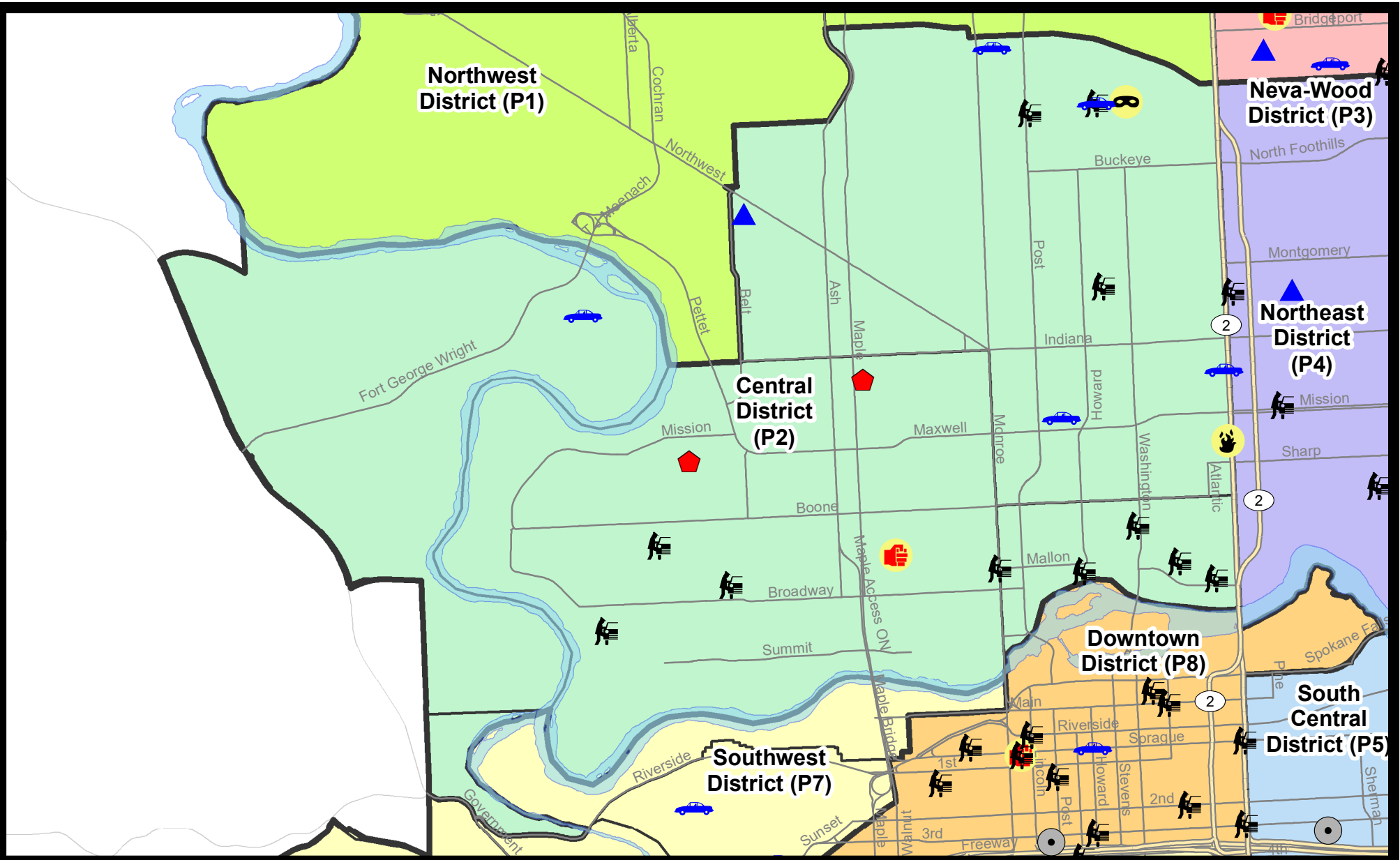
NIBRS Categories (Part 1 Selected)		7 Day Comparison			28 Day Comparison			YTD Comparison		
		Current	Prior	Percent	Current	Prior	Percent	Current	Prior	Percent
Violent	Criminal Homicide	0	0		0	0		0	0	
	Rape	0	1	-100.00%	1	2	-50.00%	3	7	-57.14%
	Robbery - Commercial	0	0		0	1	-100.00%	1	2	-50.00%
	Robbery - Person	1	1	0.00%	3	6	-50.00%	7	5	40.00%
	Aggravated Assault - Non DV	1	0		1	3	-66.67%	4	13	-69.23%
	Aggravated Assault - DV	0	0		2	4	-50.00%	6	7	-14.29%
Violent Total:		2	2	0.00%	7	16	-56.25%	21	34	-38.24%
Property	Burglary - Residential	2	2	0.00%	9	12	-25.00%	20	18	11.11%
	Burglary Garage	1	1	0.00%	4	5	-20.00%	8	13	-38.46%
	Burglary Commercial	0	1	-100.00%	1	0		1	7	-85.71%
	Larceny	23	23	0.00%	107	87	22.99%	187	180	3.89%
	Vehicle Theft	5	2	150.00%	20	16	25.00%	34	29	17.24%
	Arson	1	0		1	0		1	1	0.00%
Property Total:		32	29	10.34%	142	120	18.33%	251	248	1.21%
Preliminary Part 1 Crime Totals:		34	31	9.68%	149	136	9.56%	272	282	-3.55%
Current 7 Day Period:		2/16/2020 - 2/22/2020			Prior 7 Day Period:		2/9/2020 - 2/15/2020			
Current 28 Day Period:		1/26/2020 - 2/22/2020			Prior 28 Day Period:		12/29/2019 - 1/25/2020			
Current YTD Day Period:		1/1/2020 - 2/22/2020			Prior YTD Period:		1/1/2019 - 2/22/2019			

Prepared by SPD Crime Analysis Office - Tuesday, February 25, 2020

**NOTE:** SPD moved from UCR to the NIBRS reporting standard on 10/4/16 following the transition to a new RMS System. [Numbers on CompStat reports prior to this date should not be used as a comparison to those on this report.](#) Additional info on these reporting standards can be found on the FBI website: <https://ucr.fbi.gov/nibrs-overview>

This chart represents Preliminary counts of selected crime categories from Police Case Reports. Full statistical analysis to determine the confidence level of this data has not been performed. The % change columns on the preliminary counts differ from the percentage change on the NIBRS crime report, sometimes significantly. The CompStat report is designed for operational use and includes only selected NIBRS categories and coding less complex than full NIBRS rules. Official statistics for these and other NIBRS categories can be found on WASPC & FBI websites once available.





**City of Spokane**  
**Central District (P2)**  
**Selected**  
**Crime Types**  
**2020-02-16 to 2020-02-22**  
 Prepared By:  
 Crime Analysis Unit  
 Spokane Police Department

**Legend**


**NIBRS Events**

- |                   |                    |                      |                     |
|-------------------|--------------------|----------------------|---------------------|
| Criminal Homicide | Robbery Commercial | Aggravated Assault   | Burglary Commercial |
| Rape              | Robbery Person     | Burglary Residential | Vehicle Prowling    |
|                   |                    | Burglary Garage      | Vehicle Theft       |
|                   |                    |                      | Arson               |

Cases Represent LERMS Crime Codes  
 Points may indicate multiple events  
 Note: Veh Prowl is only Larceny category displayed



For Additional Information on Incidents  
 pertaining to an Area, Trend, or Pattern  
 Contact Information Analysis



**THIS IS NOT A LEGAL DOCUMENT:**  
 The information shown on this map is compiled  
 from various sources and is subject to constant  
 revision. Information shown on this map should  
 not be used to determine the location of facilities  
 in relationship to property lines, section lines,  
 streets, etc.



Sunday - Saturday

NW - Central District (P2)

2/16/2020 TO 2/22/2020



<u>A/C</u>	<u>Offense Statute</u>	<u>Address</u>	<u>Reported Date</u>	<u>Dist</u>
<b><u>SPA2EG</u></b>				
C	ARSON 2D	1300 N DIVISION ST	2/19/2020	P2
C	BURGLARY 2D GARAGE	2000 W YORK AVE	2/21/2020	P2
C	ROBBERY 1D PERSON	300 W PARK PL	2/18/2020	P2
C	THEFT 1D FROM MOTOR VEHICLE	500 W PARK PL	2/18/2020	P2
C	THEFT 2D ALL OTHER	2700 N ASH ST	2/16/2020	P2
C	THEFT 2D FROM MOTOR VEHICLE	500 W MANSFIELD AVE	2/17/2020	P2
C	THEFT 3D CITY FROM BUILDING	900 W SPOFFORD AVE	2/16/2020	P2
C	THEFT 3D FROM MOTOR VEHICLE	700 W PARK PL	2/19/2020	P2
C	THEFT 3D SHOPLIFTING	1600 W NORTHWEST BLVD	2/20/2020	P1
C	THEFT OF MOTOR VEHICLE	1700 N DIVISION ST	2/16/2020	P2
C	THEFT OF MOTOR VEHICLE	500 W PARK PL	2/18/2020	P2
C	THEFT OF MOTOR VEHICLE	1500 N WALL ST	2/21/2020	P1
C	THEFT OF MOTOR VEHICLE	3300 N LINCOLN ST	2/22/2020	P2
<b><u>SPA2RS</u></b>				
C	THEFT 3D FROM MOTOR VEHICLE	300 W NORTH RIVER DR	2/16/2020	P2
A	THEFT 3D FROM MOTOR VEHICLE	600 W MALLON AVE	2/17/2020	P2
A	THEFT 3D FROM MOTOR VEHICLE	1000 N WASHINGTON ST	2/18/2020	P2
C	THEFT 3D FROM MOTOR VEHICLE	800 N DIVISION ST	2/18/2020	P2
C	THEFT 3D FROM MOTOR VEHICLE	N MONROE ST / W MALLON AVE	2/19/2020	P2
<b><u>SPA2WC</u></b>				
C	ASSAULT 1D	1400 W DEAN AVE	2/18/2020	P2
C	MAIL THEFT	2100 W SHARP AVE	2/18/2020	P2
C	RESIDENTIAL BURGLARY	2300 W MAXWELL AVE	2/19/2020	P1
C	RESIDENTIAL BURGLARY	1500 W NORA AVE	2/20/2020	P2
C	THEFT 2D FROM BUILDING	1900 W DEAN AVE	2/16/2020	P1
C	THEFT 2D FROM BUILDING	2300 W SINTO AVE	2/20/2020	P2
C	THEFT 3D ALL OTHER	1900 W DEAN AVE	2/20/2020	P2
C	THEFT 3D CITY SHOPLIFTING	1000 W SUMMIT PKWY	2/20/2020	P2
C	THEFT 3D CITY SHOPLIFTING	1000 W SUMMIT PKWY	2/20/2020	P1
C	THEFT 3D FROM MOTOR VEHICLE	2500 W GARDNER AVE	2/18/2020	P2
C	THEFT 3D FROM MOTOR VEHICLE	2100 W MALLON AVE	2/21/2020	P2
C	THEFT 3D FROM MOTOR VEHICLE	2700 W COLLEGE AVE	2/22/2020	P2
C	THEFT 3D VEHICLE PARTS AND ACCESSORIES	1400 W BROADWAY AVE	2/18/2020	P2
<b><u>SPA2WH</u></b>				
C	MAIL THEFT	1600 N SAND BROOK ST	2/19/2020	P2
C	THEFT 2D ALL OTHER	4100 W FREEMONT RD	2/21/2020	P2
C	THEFT OF MOTOR VEHICLE	2800 W ELLIOTT DR	2/16/2020	P1

For protection of victim privacy, the entire address on sexual assault crimes has been redacted.

POLICE SUMMARY - Ending: Saturday, February 22, 2020



## NE - Neva-Wood District (P3)

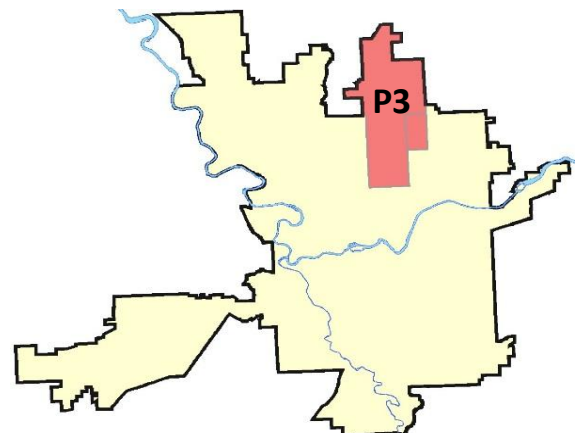
### Preliminary IBR Counts

NIBRS Categories (Part 1 Selected)		7 Day Comparison			28 Day Comparison			YTD Comparison		
		Current	Prior	Percent	Current	Prior	Percent	Current	Prior	Percent
<b>Violent</b>	Criminal Homicide	0	0		0	0		0	0	
	Rape	0	2	-100.00%	4	1	300.00%	4	8	-50.00%
	Robbery - Commercial	0	0		2	4	-50.00%	6	6	0.00%
	Robbery - Person	1	1	0.00%	5	2	150.00%	7	5	40.00%
	Aggravated Assault - Non DV	2	1	100.00%	4	2	100.00%	6	14	-57.14%
	Aggravated Assault - DV	0	1	-100.00%	1	7	-85.71%	7	8	-12.50%
<b>Violent Total:</b>		3	5	-40.00%	16	16	0.00%	30	41	-26.83%
<b>Property</b>	Burglary - Residential	1	0		2	13	-84.62%	15	18	-16.67%
	Burglary Garage	1	1	0.00%	4	8	-50.00%	9	20	-55.00%
	Burglary Commercial	1	5	-80.00%	11	8	37.50%	17	5	240.00%
	Larceny	34	49	-30.61%	191	173	10.40%	342	330	3.64%
	Vehicle Theft	6	3	100.00%	24	25	-4.00%	46	49	-6.12%
	Arson	0	0		0	0		0	1	-100.00%
<b>Property Total:</b>		43	58	-25.86%	232	227	2.20%	429	423	1.42%
<b>Preliminary Part 1 Crime Totals:</b>		46	63	-26.98%	248	243	2.06%	459	464	-1.08%
<b>Current 7 Day Period:</b>		2/16/2020 - 2/22/2020			<b>Prior 7 Day Period:</b>		2/9/2020 - 2/15/2020			
<b>Current 28 Day Period:</b>		1/26/2020 - 2/22/2020			<b>Prior 28 Day Period:</b>		12/29/2019 - 1/25/2020			
<b>Current YTD Day Period:</b>		1/1/2020 - 2/22/2020			<b>Prior YTD Period:</b>		1/1/2019 - 2/22/2019			

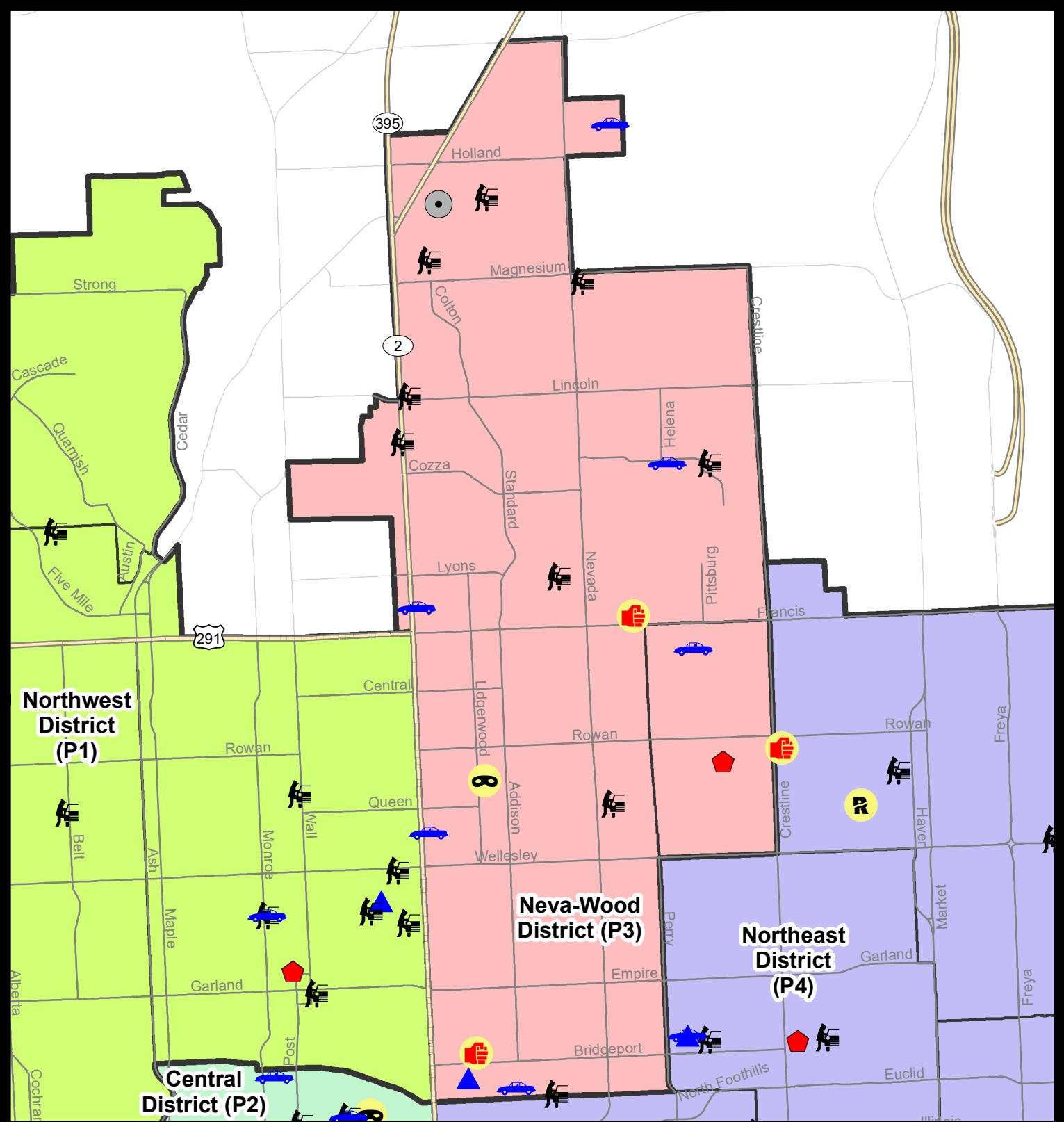
Prepared by SPD Crime Analysis Office - Tuesday, February 25, 2020

**NOTE:** SPD moved from UCR to the NIBRS reporting standard on 10/4/16 following the transition to a new RMS System. [Numbers on CompStat reports prior to this date should not be used as a comparison to those on this report.](#) Additional info on these reporting standards can be found on the FBI website: <https://ucr.fbi.gov/nibrs-overview>

This chart represents Preliminary counts of selected crime categories from Police Case Reports. Full statistical analysis to determine the confidence level of this data has not been performed. The % change columns on the preliminary counts differ from the percentage change on the NIBRS crime report, sometimes significantly. The CompStat report is designed for operational use and includes only selected NIBRS categories and coding less complex than full NIBRS rules. Official statistics for these and other NIBRS categories can be found on WASPC & FBI websites once available.







**City of Spokane**  
**Neva-Wood District (P3)**  
**Selected Crime Codes**  
**2020-02-16 to 2020-02-22**  
 Prepared By:  
 Crime Analysis Unit  
 Spokane Police Department

**Legend**

**NIBRS Events**



Criminal Homicide



Rape




Robbery Commercial



Robbery Person



Aggravated Assault



Burglary Residential



Burglary Garage



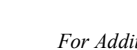
Burglary Commercial



Vehicle Prowling



Vehicle Theft



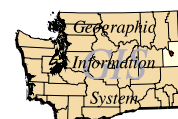
Arson



Cases Represent LERMS Crime Codes  
 Points may indicate multiple events  
 Note: Veh Prowl is only Larceny displayed

For Additional Information on  
 Incidents pertaining to an  
 Area, Trend, or Pattern  
 Contact Information Analysis

0 0.2 0.4 0.8 Miles



THIS IS NOT A LEGAL DOCUMENT:  
 The information shown on this map is compiled  
 from various sources and is subject to constant  
 revision. Information shown on this map should  
 not be used to determine the location of facilities  
 in relationship to property lines, section lines,  
 streets, etc.

Sunday - Saturday

2/16/2020 TO 2/22/2020

NE - Neva-Wood District (P3)



<u>A/C</u>	<u>Offense Statute</u>	<u>Address</u>	<u>Reported Date</u>	<u>Dist</u>
<b><u>SPB3NL</u></b>				
C	ASSAULT 2D	200 E COURTLAND AVE	2/16/2020	P4
C	ASSAULT 2D SEXUAL MOTIVATION	1200 E FRANCIS AVE	2/18/2020	P4
C	BURGLARY 2D COMMERCIAL	9100 N NEWPORT HWY	2/17/2020	P4
C	BURGLARY 2D GARAGE	100 E LIBERTY AVE	2/21/2020	P2
C	ROBBERY 2D PERSON	300 E EVERETT AVE	2/20/2020	P4
C	TAKING MOTOR VEHICLE WITHOUT PERMISSION 2D	1200 E WESTVIEW CT	2/21/2020	P3
C	THEFT 2D ALL OTHER	6500 N PERRY ST	2/18/2020	P3
C	THEFT 2D FROM BUILDING	6500 N DIVISION ST	2/17/2020	P3
C	THEFT 2D FROM BUILDING	700 E FRANCIS AVE	2/18/2020	P3
C	THEFT 2D FROM BUILDING	9500 N NEWPORT HWY	2/21/2020	P3
C	THEFT 2D FROM MOTOR VEHICLE	0 E LINCOLN RD	2/18/2020	P3
C	THEFT 2D FROM MOTOR VEHICLE	1100 E QUEEN AVE	2/20/2020	P3
C	THEFT 3D ALL OTHER	6000 N MAYFAIR ST	2/19/2020	P3
C	THEFT 3D ALL OTHER	9600 N DIVISION ST	2/22/2020	P3
C	THEFT 3D CITY SHOPLIFTING	9200 N NEVADA ST	2/21/2020	P4
C	THEFT 3D FROM BUILDING	1100 E MAGNESIUM RD	2/18/2020	P3
C	THEFT 3D FROM BUILDING	1100 E WESTVIEW CT	2/19/2020	P2
C	THEFT 3D FROM BUILDING	500 E HOLLAND AVE	2/20/2020	P3
C	THEFT 3D FROM BUILDING	7700 N DIVISION ST	2/22/2020	P3
C	THEFT 3D FROM MOTOR VEHICLE	600 E EUCLID AVE	2/16/2020	P2
A	THEFT 3D FROM MOTOR VEHICLE	8800 N COLTON ST	2/16/2020	P3
C	THEFT 3D FROM MOTOR VEHICLE	7300 N MAGNOLIA ST	2/17/2020	P3
C	THEFT 3D FROM MOTOR VEHICLE	9200 N COLTON ST	2/18/2020	P2
C	THEFT 3D FROM MOTOR VEHICLE	6600 N CINCINNATI ST	2/19/2020	P3
C	THEFT 3D FROM MOTOR VEHICLE	8600 N NEVADA ST	2/20/2020	P3
C	THEFT 3D FROM MOTOR VEHICLE	7600 N DIVISION ST	2/20/2020	P3
C	THEFT 3D SHOPLIFTING	4700 N DIVISION ST	2/16/2020	P3
C	THEFT 3D SHOPLIFTING	6300 N DIVISION ST	2/16/2020	P3
C	THEFT 3D SHOPLIFTING	7900 N DIVISION ST	2/16/2020	P3
C	THEFT 3D SHOPLIFTING	4700 N DIVISION ST	2/17/2020	P3
C	THEFT 3D SHOPLIFTING	4700 N DIVISION ST	2/18/2020	P2
C	THEFT 3D SHOPLIFTING	5500 N DIVISION ST	2/19/2020	P3
C	THEFT 3D SHOPLIFTING	6600 N DIVISION ST	2/20/2020	P3
C	THEFT 3D SHOPLIFTING	5800 N DIVISION ST	2/20/2020	P3
C	THEFT 3D SHOPLIFTING	4700 N DIVISION ST	2/22/2020	P2
C	THEFT 3D SHOPLIFTING	4700 N DIVISION ST	2/22/2020	P3
C	THEFT 3D VEHICLE PARTS AND ACCESSORIES	9200 N COLTON ST	2/18/2020	P2
C	THEFT 3D VEHICLE PARTS AND ACCESSORIES	800 E COZZA DR	2/18/2020	P3

For protection of victim privacy, the entire address on sexual assault crimes has been redacted.

<b>A/C</b>	<b>Offense Statute</b>	<b>Address</b>	<b>Reported Date</b>	<b>Dist</b>
C	THEFT 3D VEHICLE PARTS AND ACCESSORIES	8600 N NEVADA ST	2/20/2020	P3
C	THEFT 3D VEHICLE PARTS AND ACCESSORIES	5600 N LIDGERWOOD ST	2/21/2020	P3
C	THEFT OF MOTOR VEHICLE	400 E DALTON AVE	2/16/2020	P4
C	THEFT OF MOTOR VEHICLE	1500 E SHARPSBURG AVE	2/17/2020	P4
C	THEFT OF MOTOR VEHICLE	4700 N DIVISION ST	2/21/2020	P4
C	THEFT OF MOTOR VEHICLE	6400 N DIVISION ST	2/22/2020	P2

### **SPB3WH**

C	RESIDENTIAL BURGLARY	1700 E SANSON AVE	2/16/2020	P4
C	THEFT OF MOTOR VEHICLE	1600 E DALKE AVE	2/18/2020	P4

POLICE SUMMARY - Ending: Saturday, February 22, 2020

## NE - Northeast District (P4)



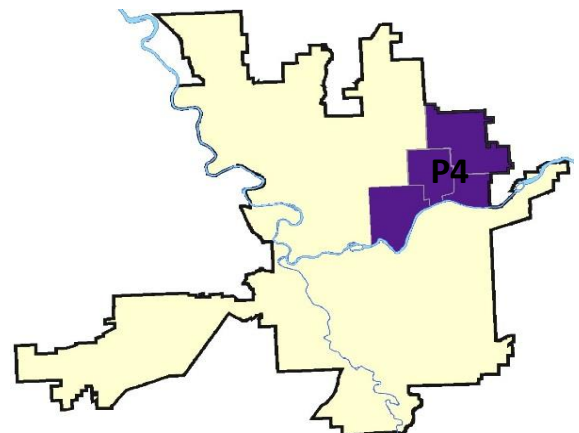
### Preliminary IBR Counts

NIBRS Categories (Part 1 Selected)		7 Day Comparison			28 Day Comparison			YTD Comparison		
		Current	Prior	Percent	Current	Prior	Percent	Current	Prior	Percent
<b>Violent</b>	Criminal Homicide	0	0		1	0		1	0	
	Rape	1	1	0.00%	3	1	200.00%	4	7	-42.86%
	Robbery - Commercial	0	0		0	0		0	2	-100.00%
	Robbery - Person	0	2	-100.00%	4	4	0.00%	8	1	700.00%
	Aggravated Assault - Non DV	1	2	-50.00%	7	4	75.00%	10	13	-23.08%
	Aggravated Assault - DV	0	1	-100.00%	1	3	-66.67%	4	3	33.33%
<b>Violent Total:</b>		2	6	-66.67%	16	12	33.33%	27	26	3.85%
<b>Property</b>	Burglary - Residential	3	2	50.00%	9	9	0.00%	16	23	-30.43%
	Burglary Garage	3	1	200.00%	5	7	-28.57%	9	5	80.00%
	Burglary Commercial	0	0		2	3	-33.33%	5	7	-28.57%
	Larceny	27	21	28.57%	95	105	-9.52%	187	218	-14.22%
	Vehicle Theft	2	6	-66.67%	20	21	-4.76%	39	38	2.63%
	Arson	0	0		0	0		0	0	
<b>Property Total:</b>		35	30	16.67%	131	145	-9.66%	256	291	-12.03%
<b>Preliminary Part 1 Crime Totals:</b>		37	36	2.78%	147	157	-6.37%	283	317	-10.73%
<b>Current 7 Day Period:</b>		2/16/2020 - 2/22/2020			<b>Prior 7 Day Period:</b>		2/9/2020 - 2/15/2020			
<b>Current 28 Day Period:</b>		1/26/2020 - 2/22/2020			<b>Prior 28 Day Period:</b>		12/29/2019 - 1/25/2020			
<b>Current YTD Day Period:</b>		1/1/2020 - 2/22/2020			<b>Prior YTD Period:</b>		1/1/2019 - 2/22/2019			

Prepared by SPD Crime Analysis Office - Tuesday, February 25, 2020

**NOTE:** SPD moved from UCR to the NIBRS reporting standard on 10/4/16 following the transition to a new RMS System. [Numbers on CompStat reports prior to this date should not be used as a comparison to those on this report.](#) Additional info on these reporting standards can be found on the FBI website: <https://ucr.fbi.gov/nibrs-overview>

This chart represents Preliminary counts of selected crime categories from Police Case Reports. Full statistical analysis to determine the confidence level of this data has not been performed. The % change columns on the preliminary counts differ from the percentage change on the NIBRS crime report, sometimes significantly. The CompStat report is designed for operational use and includes only selected NIBRS categories and coding less complex than full NIBRS rules. Official statistics for these and other NIBRS categories can be found on WASPC & FBI websites once available.





Sunday - Saturday

NE - Northeast District (P4)

2/16/2020 TO 2/22/2020



<u>A/C</u>	<u>Offense Statute</u>	<u>Address</u>	<u>Reported Date</u>	<u>Dist</u>
C	THEFT 3D VEHICLE PARTS AND ACCESSORIES	E CARLISLE AVE / N DENVER ST	2/18/2020	P4
<b><u>SPB4BE</u></b>				
C	BURGLARY 2D GARAGE	1500 E COURTLAND AVE	2/21/2020	P4
A	RESIDENTIAL BURGLARY	3400 N LEE ST	2/16/2020	P4
C	THEFT 2D FROM MOTOR VEHICLE	N NAPA ST / E GRACE AVE	2/16/2020	P2
C	THEFT 3D FROM BUILDING	4000 N COOK ST	2/22/2020	P4
C	THEFT 3D FROM MOTOR VEHICLE	1900 E ILLINOIS AVE	2/18/2020	P4
C	THEFT 3D FROM MOTOR VEHICLE	1600 E COURTLAND AVE	2/20/2020	P4
C	THEFT 3D FROM MOTOR VEHICLE	2300 E BRIDGEPORT AVE	2/21/2020	P4
C	THEFT OF MOTOR VEHICLE	2100 E UPRIVER DR	2/18/2020	P4
C	THEFT OF MOTOR VEHICLE	1500 E COURTLAND AVE	2/21/2020	P4
<b><u>SPB4HI</u></b>				
C	BURGLARY 1D FROM RESIDENCE	5000 N LACEY ST	2/16/2020	P4
C	IBR Purposes Only - Aggravated Assault	2100 E SANSON AVE	2/20/2020	P3
C	RAPE 1D		2/16/2020	P4
C	THEFT 2D VEHICLE PARTS AND ACCESSORIES	2400 E ROWAN AVE	2/18/2020	P4
C	THEFT 3D FROM MOTOR VEHICLE	3800 E WELLESLEY AVE	2/19/2020	P4
C	THEFT 3D FROM MOTOR VEHICLE	2900 E DIAMOND AVE	2/20/2020	P4
<b><u>SPB4LO</u></b>				
C	BURGLARY 2D GARAGE	200 E ERMINA AVE	2/20/2020	P4
A	RESIDENTIAL BURGLARY	2500 N HOGAN ST	2/21/2020	P4
C	THEFT 2D ALL OTHER	0 E MONTGOMERY AVE	2/20/2020	P2
C	THEFT 2D FROM MOTOR VEHICLE	2000 N DIVISION ST	2/17/2020	P4
C	THEFT 2D FROM MOTOR VEHICLE	900 E MISSION AVE	2/18/2020	P4
C	THEFT 2D FROM MOTOR VEHICLE	500 E BOONE AVE	2/18/2020	P4
C	THEFT 3D CITY SHOPLIFTING	200 E NORTH FOOTHILLS DR	2/16/2020	P4
C	THEFT 3D CITY SHOPLIFTING	900 E MISSION AVE	2/17/2020	P4
C	THEFT 3D FROM MOTOR VEHICLE	N COLUMBUS ST / E CATALDO AVE	2/16/2020	P4
A	THEFT 3D FROM MOTOR VEHICLE	200 E MISSION AVE	2/17/2020	P4
C	THEFT 3D SHOPLIFTING	2000 N HAMILTON ST	2/16/2020	P4
C	THEFT 3D SHOPLIFTING	200 E NORTH FOOTHILLS DR	2/16/2020	Oth
C	THEFT 3D SHOPLIFTING	1900 N HAMILTON ST	2/17/2020	P4
C	THEFT 3D SHOPLIFTING	1700 N DIVISION ST	2/18/2020	P4
C	THEFT 3D SHOPLIFTING	1500 E ILLINOIS AVE	2/19/2020	P2
C	THEFT 3D SHOPLIFTING	200 E NORTH FOOTHILLS DR	2/21/2020	P2
C	THEFT 3D SHOPLIFTING	200 E NORTH FOOTHILLS DR	2/21/2020	P4

**SPB4MI**

For protection of victim privacy, the entire address on sexual assault crimes has been redacted.



<b>A/C</b>	<b>Offense Statute</b>	<b>Address</b>	<b>Reported Date</b>	<b>Dist</b>
C	BURGLARY 2D GARAGE	2700 E UPRIVER DR	2/21/2020	P4
C	THEFT 2D FROM MOTOR VEHICLE	3100 E JACKSON AVE	2/17/2020	P4
C	THEFT 3D VEHICLE PARTS AND ACCESSORIES	3300 E CLEVELAND AVE	2/17/2020	P4
C	THEFT 3D VEHICLE PARTS AND ACCESSORIES	3500 E GRACE AVE	2/18/2020	P4

# SPOKANE POLICE DEPARTMENT



## **SOUTH** **Police Service Area**

### PSA Commander

**Captain Tracie Meidl**

**South Central District (P5)**

**Southeast District (P6)**

**Southwest District (P7)**



POLICE SUMMARY - Ending: Saturday, February 22, 2020

## ***SOUTH PRECINCT (P5, P6, and P7)***



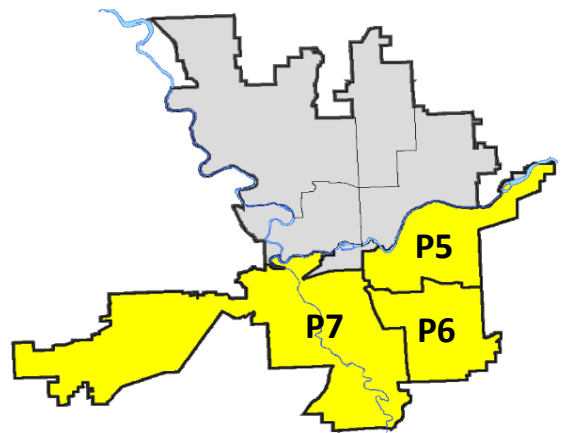
### Preliminary IBR Counts

NIBRS Categories (Part 1 Selected)		7 Day Comparison			28 Day Comparison			YTD Comparison		
		Current	Prior	Percent	Current	Prior	Percent	Current	Prior	Percent
Violent	Criminal Homicide	0	0		0	0		0	1	-100.00%
	Rape	3	1	200.00%	5	7	-28.57%	12	8	50.00%
	Robbery - Commercial	1	0		1	1	0.00%	2	1	100.00%
	Robbery - Person	0	1	-100.00%	1	3	-66.67%	4	6	-33.33%
	Aggravated Assault - Non DV	2	1	100.00%	5	13	-61.54%	18	19	-5.26%
	Aggravated Assault - DV	2	3	-33.33%	12	14	-14.29%	25	18	38.89%
Violent Total:		8	6	33.33%	24	38	-36.84%	61	53	15.09%
Property	Burglary - Residential	9	6	50.00%	31	27	14.81%	56	53	5.66%
	Burglary Garage	3	3	0.00%	9	13	-30.77%	20	25	-20.00%
	Burglary Commercial	6	5	20.00%	18	12	50.00%	29	21	38.10%
	Larceny	62	40	55.00%	212	200	6.00%	395	339	16.52%
	Vehicle Theft	8	13	-38.46%	42	41	2.44%	78	51	52.94%
	Arson	1	1	0.00%	4	1	300.00%	4	1	300.00%
Property Total:		89	68	30.88%	316	294	7.48%	582	490	18.78%
Preliminary Part 1 Crime Totals:		97	74	31.08%	340	332	2.41%	643	543	18.42%
Current 7 Day Period:		2/16/2020 - 2/22/2020			Prior 7 Day Period:		2/9/2020 - 2/15/2020			
Current 28 Day Period:		1/26/2020 - 2/22/2020			Prior 28 Day Period:		12/29/2019 - 1/25/2020			
Current YTD Day Period:		1/1/2020 - 2/22/2020			Prior YTD Period:		1/1/2019 - 2/22/2019			

Prepared by SPD Crime Analysis Office - Tuesday, February 25, 2020

**NOTE:** SPD moved from UCR to the NIBRS reporting standard on 10/4/16 following the transition to a new RMS System. [Numbers on CompStat reports prior to this date should not be used as a comparison to those on this report.](#) Additional info on these reporting standards can be found on the FBI website: <https://ucr.fbi.gov/nibrs-overview>

This chart represents Preliminary counts of selected crime categories from Police Case Reports. Full statistical analysis to determine the confidence level of this data has not been performed. The % change columns on the preliminary counts differ from the percentage change on the NIBRS crime report, sometimes significantly. The CompStat report is designed for operational use and includes only selected NIBRS categories and coding less complex than full NIBRS rules. Official statistics for these and other NIBRS categories can be found on WASPC & FBI websites once available.



POLICE SUMMARY - Ending: Saturday, February 22, 2020



## SE - South Central District (P5)

### Preliminary IBR Counts

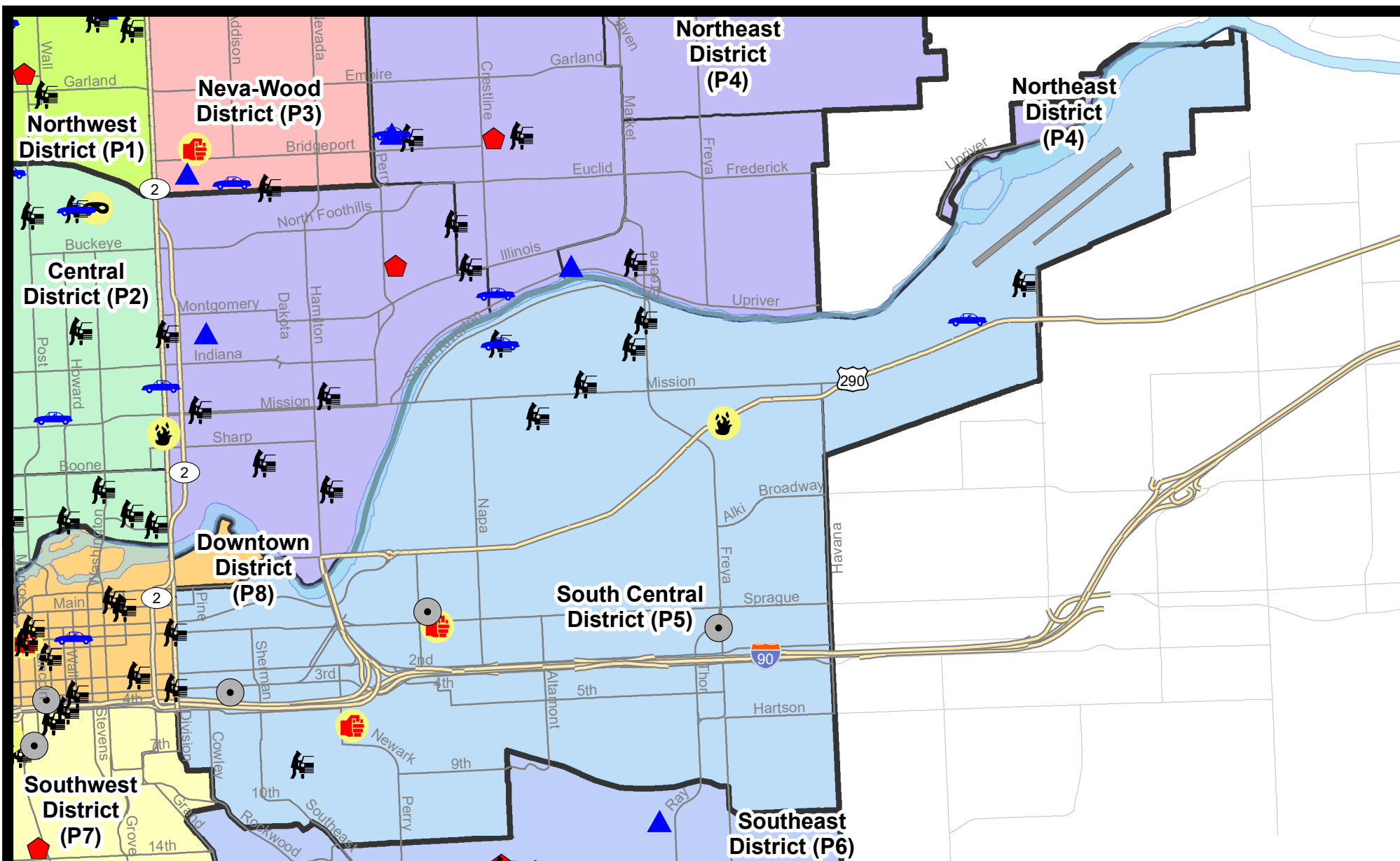
NIBRS Categories (Part 1 Selected)		7 Day Comparison			28 Day Comparison			YTD Comparison		
		Current	Prior	Percent	Current	Prior	Percent	Current	Prior	Percent
<b>Violent</b>	Criminal Homicide	0	0		0	0		0	1	-100.00%
	Rape	0	1	-100.00%	1	1	0.00%	2	3	-33.33%
	Robbery - Commercial	0	0		0	0		0	1	-100.00%
	Robbery - Person	0	0		0	0		0	3	-100.00%
	Aggravated Assault - Non DV	1	1	0.00%	4	8	-50.00%	12	6	100.00%
	Aggravated Assault - DV	1	1	0.00%	5	6	-16.67%	11	7	57.14%
<b>Violent Total:</b>		2	3	-33.33%	10	15	-33.33%	25	21	19.05%
<b>Property</b>	Burglary - Residential	0	2	-100.00%	9	10	-10.00%	18	13	38.46%
	Burglary Garage	0	0		0	4	-100.00%	3	3	0.00%
	Burglary Commercial	3	2	50.00%	8	5	60.00%	12	12	0.00%
	Larceny	25	13	92.31%	87	76	14.47%	152	131	16.03%
	Vehicle Theft	2	2	0.00%	13	13	0.00%	26	23	13.04%
	Arson	1	1	0.00%	4	1	300.00%	4	1	300.00%
<b>Property Total:</b>		31	20	55.00%	121	109	11.01%	215	183	17.49%
<b>Preliminary Part 1 Crime Totals:</b>		33	23	43.48%	131	124	5.65%	240	204	17.65%
<b>Current 7 Day Period:</b>		2/16/2020 - 2/22/2020			<b>Prior 7 Day Period:</b>		2/9/2020 - 2/15/2020			
<b>Current 28 Day Period:</b>		1/26/2020 - 2/22/2020			<b>Prior 28 Day Period:</b>		12/29/2019 - 1/25/2020			
<b>Current YTD Day Period:</b>		1/1/2020 - 2/22/2020			<b>Prior YTD Period:</b>		1/1/2019 - 2/22/2019			

Prepared by SPD Crime Analysis Office - Tuesday, February 25, 2020

**NOTE:** SPD moved from UCR to the NIBRS reporting standard on 10/4/16 following the transition to a new RMS System. [Numbers on CompStat reports prior to this date should not be used as a comparison to those on this report.](#) Additional info on these reporting standards can be found on the FBI website: <https://ucr.fbi.gov/nibrs-overview>

This chart represents Preliminary counts of selected crime categories from Police Case Reports. Full statistical analysis to determine the confidence level of this data has not been performed. The % change columns on the preliminary counts differ from the percentage change on the NIBRS crime report, sometimes significantly. The CompStat report is designed for operational use and includes only selected NIBRS categories and coding less complex than full NIBRS rules. Official statistics for these and other NIBRS categories can be found on WASPC & FBI websites once available.





**City of Spokane**  
**South Central District (P5)**  
**Selected**  
**Crime Types**  
**2020-02-16 to 2020-02-22**

Prepared By:  
**Crime Analysis Unit**  
**Spokane Police Department**

**Legend**

**NIBRS Events**



Criminal Homicide



Rape



Robbery Commercial



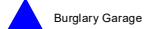
Robbery Person



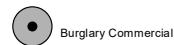
Aggravated Assault



Burglary Residential



Burglary Garage



Burglary Commercial



Vehicle Prowling



Vehicle Theft



Arson

Cases Represent LERMS Crime Codes  
 Points may indicate multiple events  
 Note: Veh Prowl is only Larceny category displayed



For Additional Information on Incidents  
 pertaining to an Area, Trend, or Pattern  
 Contact Information Analysis

0 0.2 0.4 0.6 0.8 1 Miles



**THIS IS NOT A LEGAL DOCUMENT:**  
 The information shown on this map is compiled  
 from various sources and is subject to constant  
 revision. Information shown on this map should  
 not be used to determine the location of facilities  
 in relationship to property lines, section lines,  
 streets, etc.

Sunday - Saturday

2/16/2020 TO 2/22/2020

SE - South Central District (P5)



<u>A/C</u>	<u>Offense Statute</u>	<u>Address</u>	<u>Reported Date</u>	<u>Dist</u>
<b><u>SPC5EC</u></b>				
A	ARSON 2D	3600 E TRENT AVE	2/22/2020	P5
C	ASSAULT 4D WEAPON	600 S RICHARD ALLEN CT	2/20/2020	P6
C	BURGLARY 2D COMMERCIAL	300 S CHANDLER ST	2/16/2020	P8
C	BURGLARY 2D COMMERCIAL	100 S FREYA ST	2/17/2020	P5
C	BURGLARY 2D COMMERCIAL	1600 E RIVERSIDE AVE	2/17/2020	P6
C	HARASSMENT FELONY WEAPON INVOLVED	0 S MADELIA ST	2/18/2020	P6
C	THEFT 1D FROM BUILDING	1600 E RIVERSIDE AVE	2/17/2020	P6
C	THEFT 2D FROM BUILDING	300 S CHANDLER ST	2/16/2020	P8
C	THEFT 2D FROM MOTOR VEHICLE	W SPRAGUE AVE / N DIVISION ST	2/19/2020	P8
C	THEFT 3D ALL OTHER	300 S PITTSBURG ST	2/16/2020	P5
C	THEFT 3D ALL OTHER	100 N STONE ST	2/22/2020	P5
A	THEFT 3D CITY ALL OTHER	200 N DIVISION ST	2/16/2020	P8
C	THEFT 3D FROM BUILDING	700 E 2ND AVE	2/17/2020	P5
C	THEFT 3D FROM BUILDING	1900 E 4TH AVE	2/20/2020	P5
C	THEFT 3D FROM BUILDING	1700 E 11TH AVE	2/20/2020	P5
C	THEFT 3D FROM MOTOR VEHICLE	E 8TH AVE / S SCOTT ST	2/18/2020	P5
C	THEFT 3D SHOPLIFTING	400 S THOR ST	2/18/2020	P5
C	THEFT 3D VEHICLE PARTS AND ACCESSORIES	4200 E 10TH AVE	2/17/2020	P5
C	THEFT 3D VEHICLE PARTS AND ACCESSORIES	200 E 2ND AVE	2/17/2020	P5
C	THEFT 3D VEHICLE PARTS AND ACCESSORIES	3900 E BOONE AVE	2/17/2020	P5
C	THEFT 3D VEHICLE PARTS AND ACCESSORIES	100 S MADELIA ST	2/18/2020	P5
C	THEFT 3D VEHICLE PARTS AND ACCESSORIES	2000 E SPRAGUE AVE	2/21/2020	P5
<b><u>SPC5GP</u></b>				
C	THEFT 2D ALL OTHER	1600 E SINTO AVE	2/17/2020	P5
C	THEFT 2D FROM BUILDING	1800 N GREENE ST	2/20/2020	P5
C	THEFT 2D FROM MOTOR VEHICLE	1500 N NELSON ST	2/16/2020	P5
C	THEFT 3D FROM BUILDING	3000 E MISSION AVE	2/19/2020	P5
C	THEFT 3D FROM MOTOR VEHICLE	3100 E INDIANA AVE	2/16/2020	P5
A	THEFT 3D FROM MOTOR VEHICLE	2100 E MARSHALL AVE	2/18/2020	P5
C	THEFT 3D FROM MOTOR VEHICLE	5600 E UNION AVE	2/19/2020	P5
C	THEFT 3D FROM MOTOR VEHICLE	N GREENE ST / E ERMINA AVE	2/20/2020	P5
C	THEFT 3D FROM MOTOR VEHICLE	2400 E SINTO AVE	2/22/2020	P5
A	THEFT OF MOTOR VEHICLE	2100 E MARSHALL AVE	2/18/2020	P5
C	THEFT OF MOTOR VEHICLE	5200 E COMMERCE AVE	2/21/2020	P6

For protection of victim privacy, the entire address on sexual assault crimes has been redacted.



POLICE SUMMARY - Ending: Saturday, February 22, 2020



## SE - Southeast District (P6)

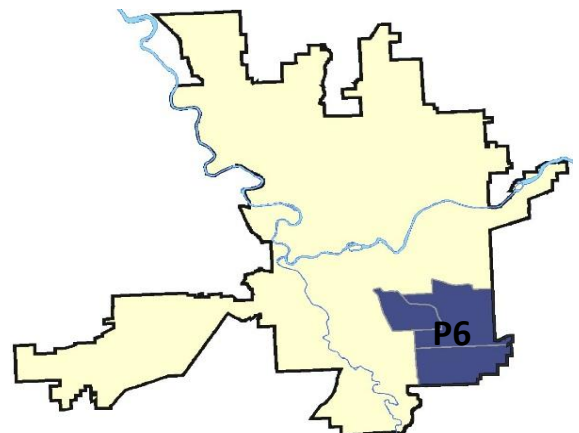
### Preliminary IBR Counts

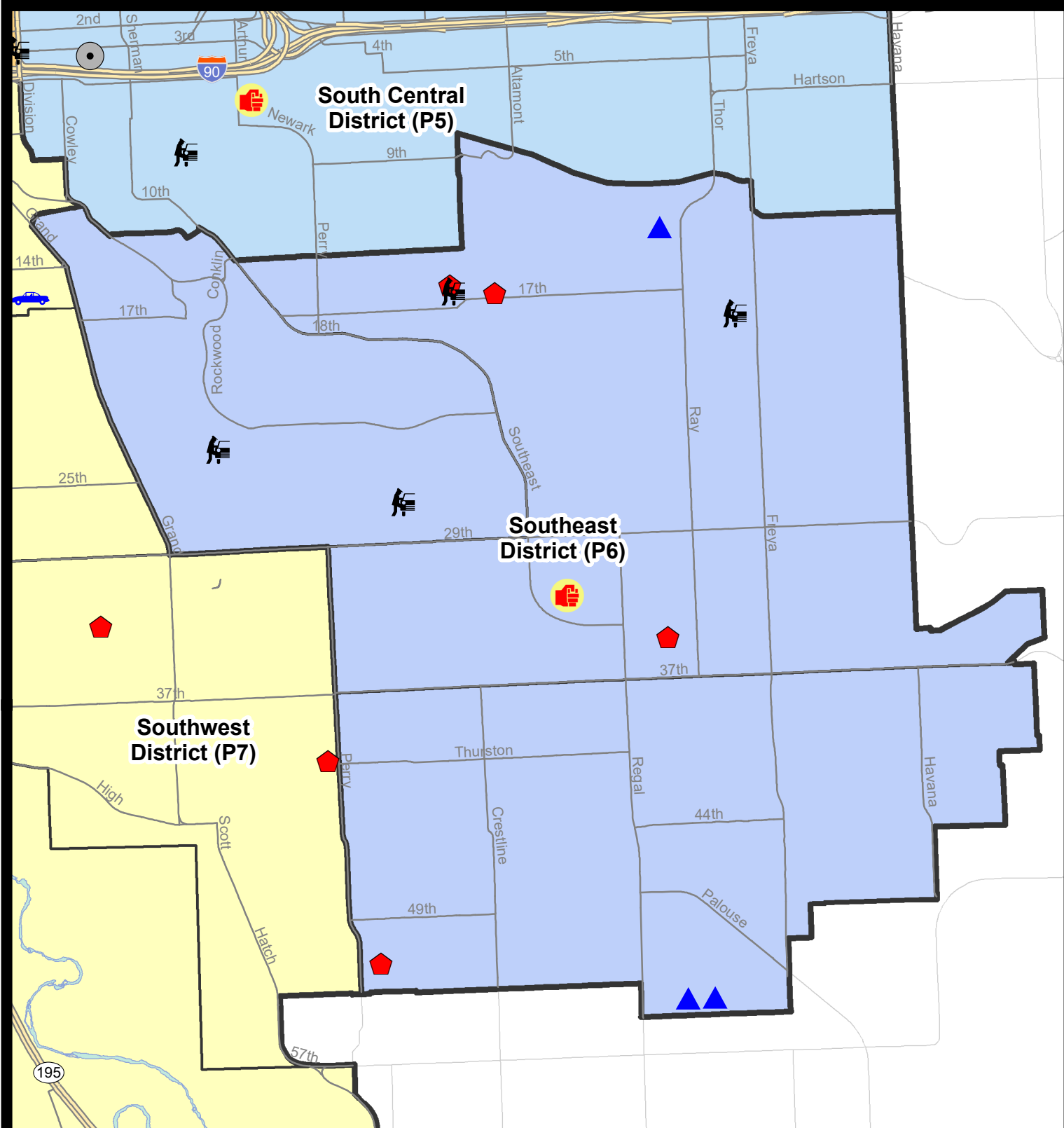
NIBRS Categories (Part 1 Selected)		7 Day Comparison			28 Day Comparison			YTD Comparison		
		Current	Prior	Percent	Current	Prior	Percent	Current	Prior	Percent
<b>Violent</b>	Criminal Homicide	0	0		0	0		0	0	
	Rape	0	0		0	2	-100.00%	2	2	0.00%
	Robbery - Commercial	0	0		0	1	-100.00%	1	0	
	Robbery - Person	0	0		0	2	-100.00%	2	0	
	Aggravated Assault - Non DV	0	0		0	1	-100.00%	1	3	-66.67%
	Aggravated Assault - DV	1	1	0.00%	4	5	-20.00%	8	4	100.00%
<b>Violent Total:</b>		1	1	0.00%	4	11	-63.64%	14	9	55.56%
<b>Property</b>	Burglary - Residential	4	2	100.00%	10	5	100.00%	15	9	66.67%
	Burglary Garage	3	2	50.00%	6	3	100.00%	9	9	0.00%
	Burglary Commercial	0	0		1	0		1	3	-66.67%
	Larceny	10	7	42.86%	45	36	25.00%	78	78	0.00%
	Vehicle Theft	0	5	-100.00%	7	10	-30.00%	15	10	50.00%
	Arson	0	0		0	0		0	0	
<b>Property Total:</b>		17	16	6.25%	69	54	27.78%	118	109	8.26%
<b>Preliminary Part 1 Crime Totals:</b>		18	17	5.88%	73	65	12.31%	132	118	11.86%
<b>Current 7 Day Period:</b>		2/16/2020 - 2/22/2020			<b>Prior 7 Day Period:</b>		2/9/2020 - 2/15/2020			
<b>Current 28 Day Period:</b>		1/26/2020 - 2/22/2020			<b>Prior 28 Day Period:</b>		12/29/2019 - 1/25/2020			
<b>Current YTD Day Period:</b>		1/1/2020 - 2/22/2020			<b>Prior YTD Period:</b>		1/1/2019 - 2/22/2019			

Prepared by SPD Crime Analysis Office - Tuesday, February 25, 2020

**NOTE:** SPD moved from UCR to the NIBRS reporting standard on 10/4/16 following the transition to a new RMS System. [Numbers on CompStat reports prior to this date should not be used as a comparison to those on this report.](#) Additional info on these reporting standards can be found on the FBI website: <https://ucr.fbi.gov/nibrs-overview>

This chart represents Preliminary counts of selected crime categories from Police Case Reports. Full statistical analysis to determine the confidence level of this data has not been performed. The % change columns on the preliminary counts differ from the percentage change on the NIBRS crime report, sometimes significantly. The CompStat report is designed for operational use and includes only selected NIBRS categories and coding less complex than full NIBRS rules. Official statistics for these and other NIBRS categories can be found on WASPC & FBI websites once available.





**City of Spokane**  
**Southeast District (P6)**  
**Selected**  
**Crime Codes**  
**2020-02-16 to 2020-02-22**  
**Prepared By:**  
**Crime Analysis Unit**  
**Spokane Police Department**

**Legend**

**NIBRS Events**

Criminal Homicide	Robbery Person	Burglary Commercial
Rape	Aggravated Assault	Vehicle Prowling
Robbery Commercial	Burglary Residential	Vehicle Theft
	Burglary Garage	Arson

*For Additional Information on Incidents pertaining to an Area, Trend, or Pattern Contact Information Analysis*

*Cases Represent LERMS Crime Codes  
 Points may indicate multiple events  
 Note: Veh Prowl is only Larceny displayed*

0 0.15 0.3 0.6 Miles

**THIS IS NOT A LEGAL DOCUMENT:**  
 The information shown on this map is compiled from various sources and is subject to constant revision. Information shown on this map should not be used to determine the location of facilities in relationship to property lines, section lines, streets, etc.

Sunday - Saturday

SE - Southeast District (P6)

2/16/2020 TO 2/22/2020



<u>A/C</u>	<u>Offense Statute</u>	<u>Address</u>	<u>Reported Date</u>	<u>Dist</u>
<b><u>SPC6LH</u></b>				
C	ASSAULT 3D WEAPON OR NEGLIGENT INJURY	3100 S MT VERNON ST	2/20/2020	P6
A	BURGLARY 2D GARAGE	1300 S GREENE ST	2/20/2020	P6
C	RESIDENTIAL BURGLARY	3100 E 35TH AVE	2/17/2020	P6
C	RESIDENTIAL BURGLARY	2300 E 17TH AVE	2/20/2020	P6
C	RESIDENTIAL BURGLARY	2000 E 16TH AVE	2/21/2020	P6
C	THEFT 2D FROM MOTOR VEHICLE	3500 E 18TH AVE	2/16/2020	P6
C	THEFT 3D ALL OTHER	3500 E 36TH AVE	2/21/2020	P6
C	THEFT 3D FROM BUILDING	2000 E 16TH AVE	2/21/2020	P6
C	THEFT 3D FROM MOTOR VEHICLE	2000 E 16TH AVE	2/21/2020	P6
C	THEFT 3D SHOPLIFTING	2900 E 29TH AVE	2/22/2020	P6
<b><u>SPC6RW</u></b>				
C	THEFT 2D FROM MOTOR VEHICLE	2700 S PITTSBURG ST	2/21/2020	P6
C	THEFT 3D FROM MOTOR VEHICLE	2300 S GARFIELD RD	2/21/2020	P6
<b><u>SPC6SG</u></b>				
C	BURGLARY 2D GARAGE	3300 E 55TH AVE	2/20/2020	P6
C	BURGLARY 2D GARAGE	3200 E 55TH AVE	2/21/2020	P6
C	RESIDENTIAL BURGLARY	5100 S HOGAN LN	2/17/2020	P7
C	THEFT 3D SHOPLIFTING	4500 S REGAL ST	2/20/2020	P6
C	THEFT 3D SHOPLIFTING	4400 S REGAL ST	2/21/2020	P6
C	THEFT 3D SHOPLIFTING	4500 S REGAL ST	2/21/2020	P6

POLICE SUMMARY - Ending: Saturday, February 22, 2020



## SW - Southwest District (P7)

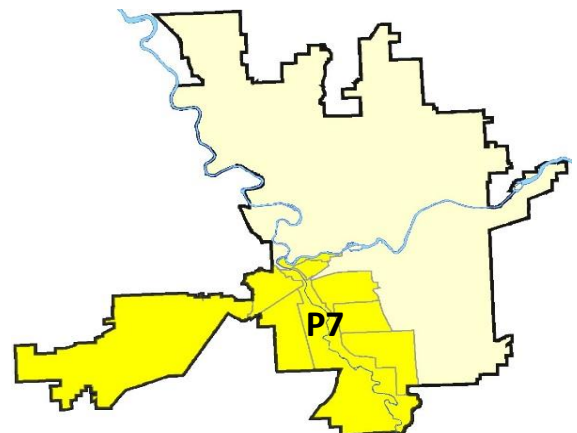
### Preliminary IBR Counts

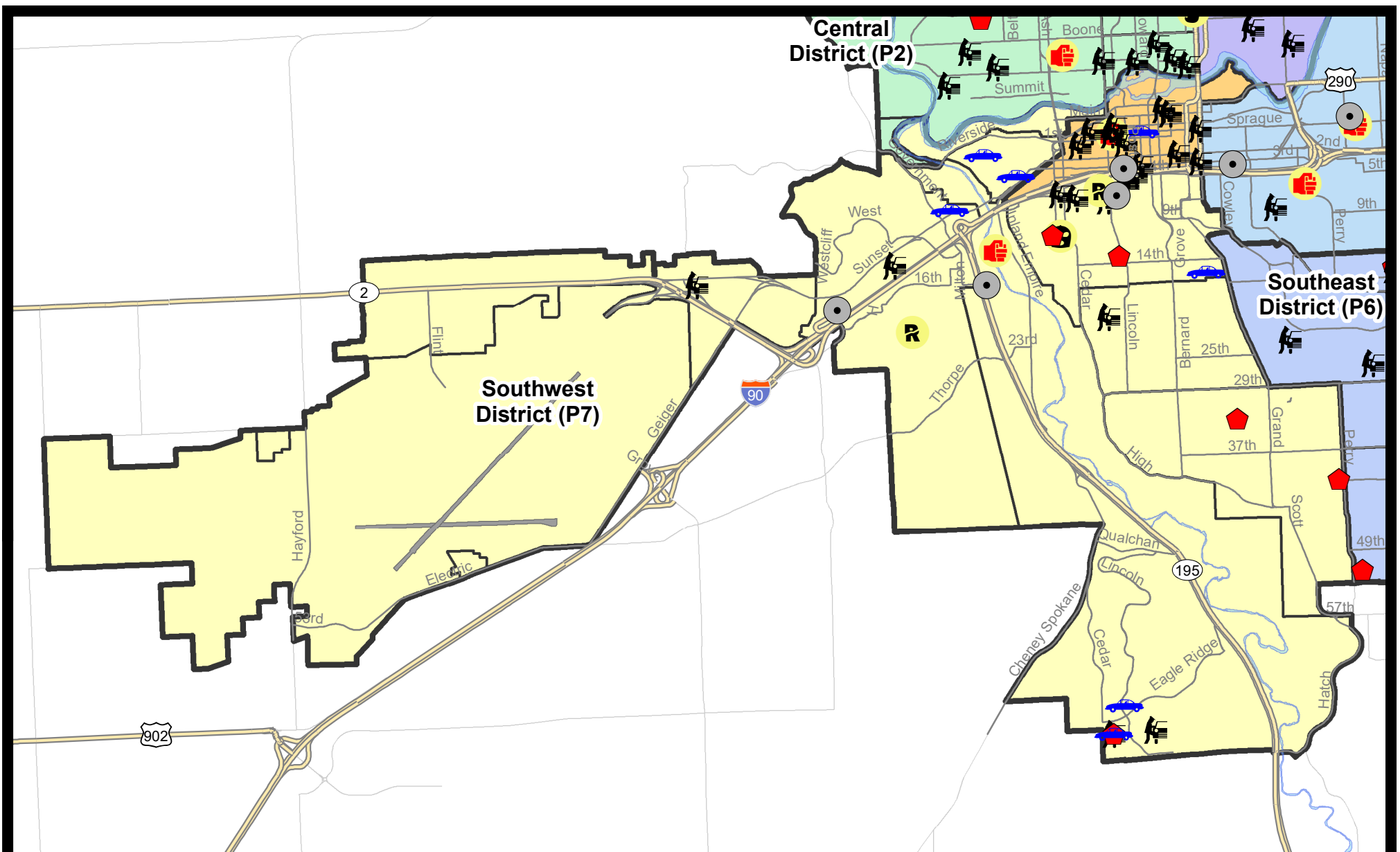
NIBRS Categories (Part 1 Selected)		7 Day Comparison			28 Day Comparison			YTD Comparison		
		Current	Prior	Percent	Current	Prior	Percent	Current	Prior	Percent
<b>Violent</b>	Criminal Homicide	0	0		0	0		0	0	
	Rape	3	0		4	4	0.00%	8	3	166.67%
	Robbery - Commercial	1	0		1	0		1	0	
	Robbery - Person	0	1	-100.00%	1	1	0.00%	2	3	-33.33%
	Aggravated Assault - Non DV	1	0		1	4	-75.00%	5	10	-50.00%
	Aggravated Assault - DV	0	1	-100.00%	3	3	0.00%	6	7	-14.29%
<b>Violent Total:</b>		5	2	150.00%	10	12	-16.67%	22	23	-4.35%
<b>Property</b>	Burglary - Residential	5	2	150.00%	12	12	0.00%	23	31	-25.81%
	Burglary Garage	0	1	-100.00%	3	6	-50.00%	8	13	-38.46%
	Burglary Commercial	3	3	0.00%	9	7	28.57%	16	6	166.67%
	Larceny	27	20	35.00%	80	88	-9.09%	165	130	26.92%
	Vehicle Theft	6	6	0.00%	22	18	22.22%	37	18	105.56%
	Arson	0	0		0	0		0	0	
<b>Property Total:</b>		41	32	28.13%	126	131	-3.82%	249	198	25.76%
<b>Preliminary Part 1 Crime Totals:</b>		46	34	35.29%	136	143	-4.90%	271	221	22.62%
<b>Current 7 Day Period:</b>		2/16/2020 - 2/22/2020			<b>Prior 7 Day Period:</b>		2/9/2020 - 2/15/2020			
<b>Current 28 Day Period:</b>		1/26/2020 - 2/22/2020			<b>Prior 28 Day Period:</b>		12/29/2019 - 1/25/2020			
<b>Current YTD Day Period:</b>		1/1/2020 - 2/22/2020			<b>Prior YTD Period:</b>		1/1/2019 - 2/22/2019			

Prepared by SPD Crime Analysis Office - Tuesday, February 25, 2020

**NOTE:** SPD moved from UCR to the NIBRS reporting standard on 10/4/16 following the transition to a new RMS System. [Numbers on CompStat reports prior to this date should not be used as a comparison to those on this report.](#) Additional info on these reporting standards can be found on the FBI website: <https://ucr.fbi.gov/nibrs-overview>

This chart represents Preliminary counts of selected crime categories from Police Case Reports. Full statistical analysis to determine the confidence level of this data has not been performed. The % change columns on the preliminary counts differ from the percentage change on the NIBRS crime report, sometimes significantly. The CompStat report is designed for operational use and includes only selected NIBRS categories and coding less complex than full NIBRS rules. Official statistics for these and other NIBRS categories can be found on WASPC & FBI websites once available.




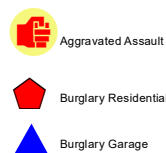



**City of Spokane**  
**Southwest District (P7)**  
**Selected**  
**Crime Types**  
**2020-02-16 to 2020-02-22**

Prepared By:  
**Crime Analysis Unit**  
**Spokane Police Department**

**Legend**

**NIBRS Events**



Cases Represent LERMS Crime Codes  
 Points may indicate multiple events  
 Note: Veh Prowl is only Larceny category displayed



For Additional Information on Incidents  
 pertaining to an Area, Trend, or Pattern  
 Contact Information Analysis

0 0.2 0.4 0.6 0.8 1 1.2 1.4 1.6 Miles



**THIS IS NOT A LEGAL DOCUMENT:**  
 The information shown on this map is compiled  
 from various sources and is subject to constant  
 revision. Information shown on this map should  
 not be used to determine the location of facilities  
 in relationship to property lines, section lines,  
 streets, etc.



Sunday - Saturday

2/16/2020 TO 2/22/2020

SE - Southwest District (P7)



<u>A/C</u>	<u>Offense Statute</u>	<u>Address</u>	<u>Reported Date</u>	<u>Dist</u>
<b><u>SPD7BA</u></b>				
C	THEFT OF MOTOR VEHICLE	300 S CANNON ST	2/19/2020	P7
C	THEFT OF MOTOR VEHICLE	2300 W PACIFIC AVE	2/20/2020	P7
<b><u>SPD7CH</u></b>				
C	BURGLARY 2D COMMERCIAL	600 S LINCOLN ST	2/20/2020	P7
C	RAPE 1D		2/16/2020	P7
C	RAPE 3D ORAL/ANAL OR SAME SEX		2/20/2020	P1
C	RESIDENTIAL BURGLARY	1600 W 10TH AVE	2/20/2020	P7
C	RESIDENTIAL BURGLARY	900 W 13TH AVE	2/21/2020	P7
A	ROBBERY 1D COMMERCIAL	1500 W 10TH AVE	2/20/2020	P7
C	TAKING MOTOR VEHICLE WITHOUT PERMISSION 2D	0 E 16TH AVE	2/19/2020	P6
C	THEFT 2D FROM BUILDING	900 W 13TH AVE	2/21/2020	P7
C	THEFT 3D FROM BUILDING	S CEDAR ST / W 6TH AVE	2/17/2020	P7
C	THEFT 3D FROM BUILDING	1600 W 11TH AVE	2/18/2020	P7
C	THEFT 3D FROM BUILDING	1300 W 14TH AVE	2/21/2020	P7
C	THEFT 3D FROM MOTOR VEHICLE	800 W 5TH AVE	2/16/2020	P7
C	THEFT 3D FROM MOTOR VEHICLE	800 W 5TH AVE	2/16/2020	P7
C	THEFT 3D FROM MOTOR VEHICLE	W 4TH AVE / S WALL ST	2/20/2020	P7
C	THEFT 3D FROM MOTOR VEHICLE	1500 W 6TH AVE	2/20/2020	P7
C	THEFT 3D FROM MOTOR VEHICLE	800 W 5TH AVE	2/21/2020	P7
C	THEFT 3D FROM MOTOR VEHICLE	1000 W 7TH AVE	2/21/2020	P7
C	THEFT 3D FROM MOTOR VEHICLE	1300 W 6TH AVE	2/21/2020	P7
<b><u>SPD7CS</u></b>				
C	RESIDENTIAL BURGLARY	3200 S MANITO BLVD	2/19/2020	P6
C	RESIDENTIAL BURGLARY	1300 E THURSTON AVE	2/21/2020	P6
C	THEFT 1D ALL OTHER	3200 S MANITO BLVD	2/19/2020	P6
C	THEFT 3D SHOPLIFTING	800 E 29TH AVE	2/18/2020	P7
C	THEFT 3D SHOPLIFTING	800 E 29TH AVE	2/18/2020	P7
<b><u>SPD7GT</u></b>				
C	RAPE 3D		2/20/2020	P7
<b><u>SPD7LC</u></b>				
C	ASSAULT 2D	2200 W 12TH AVE	2/16/2020	P7
C	BURGLARY 2D COMMERCIAL	2300 W 16TH AVE	2/20/2020	P7
C	MAIL THEFT	5200 S LINCOLN WAY	2/18/2020	P7
C	RESIDENTIAL BURGLARY	6900 S GRANITE HILLS ST	2/19/2020	P7
C	THEFT 1D FROM BUILDING	6900 S GRANITE HILLS ST	2/19/2020	P7
C	THEFT 2D FROM MOTOR VEHICLE	6900 S GRANITE HILLS ST	2/19/2020	P7
C	THEFT 3D FROM MOTOR VEHICLE	6900 S JASPER DR	2/19/2020	P7

For protection of victim privacy, the entire address on sexual assault crimes has been redacted.



<b>A/C</b>	<b>Offense Statute</b>	<b>Address</b>	<b>Reported Date</b>	<b>Dist</b>
C	THEFT 3D SHOPLIFTING	4000 S CHENEY SPOKANE RD	2/22/2020	P7
C	THEFT OF MOTOR VEHICLE	6900 S GRANITE HILLS ST	2/19/2020	P7
C	THEFT OF MOTOR VEHICLE	6600 S SPRINGVIEW ST	2/19/2020	P7

### **SPD7MC**

C	THEFT 3D FROM MOTOR VEHICLE	1000 W 20TH AVE	2/20/2020	P7
---	-----------------------------	-----------------	-----------	----

### **SPD7WH**

C	BURGLARY 2D COMMERCIAL	1700 S RUSTLE ST	2/22/2020	P7
C	THEFT 1D VEHICLE PARTS AND ACCESSORIES	4300 W SUNSET HWY	2/17/2020	P7
C	THEFT 2D FROM MOTOR VEHICLE	3400 W WOODLAND BLVD	2/22/2020	P7
C	THEFT 3D CITY VEHICLE PARTS AND ACCESSORIES	2800 W 7TH AVE	2/16/2020	P7
C	THEFT OF MOTOR VEHICLE	2800 W 7TH AVE	2/16/2020	P7

### **SPD7WP**

C	THEFT 2D FROM BUILDING	1700 S ASSEMBLY ST	2/21/2020	P7
C	THEFT 2D FROM BUILDING	9100 W US 2 HWY	2/22/2020	P7
C	THEFT 3D CITY ALL OTHER	1300 S FLINT RD	2/18/2020	P7
C	THEFT 3D FROM MOTOR VEHICLE	5700 W SUNSET HWY	2/19/2020	P7

# SPOKANE POLICE DEPARTMENT

## DOWNTOWN

## Police Service Area



PSA Commander

**Captain David Singley**



POLICE SUMMARY - Ending: Saturday, February 22, 2020

## ***DOWNTOWN PRECINCT (P8)***



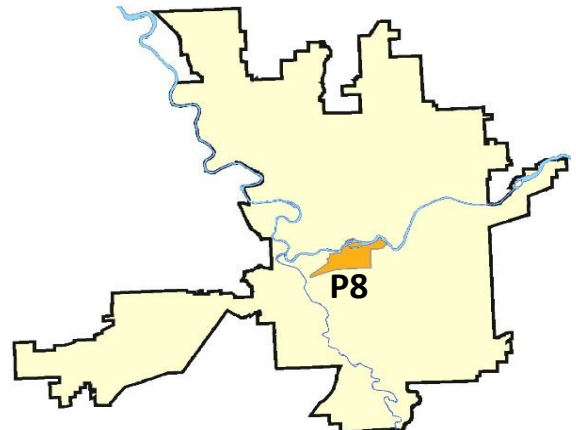
### Preliminary IBR Counts

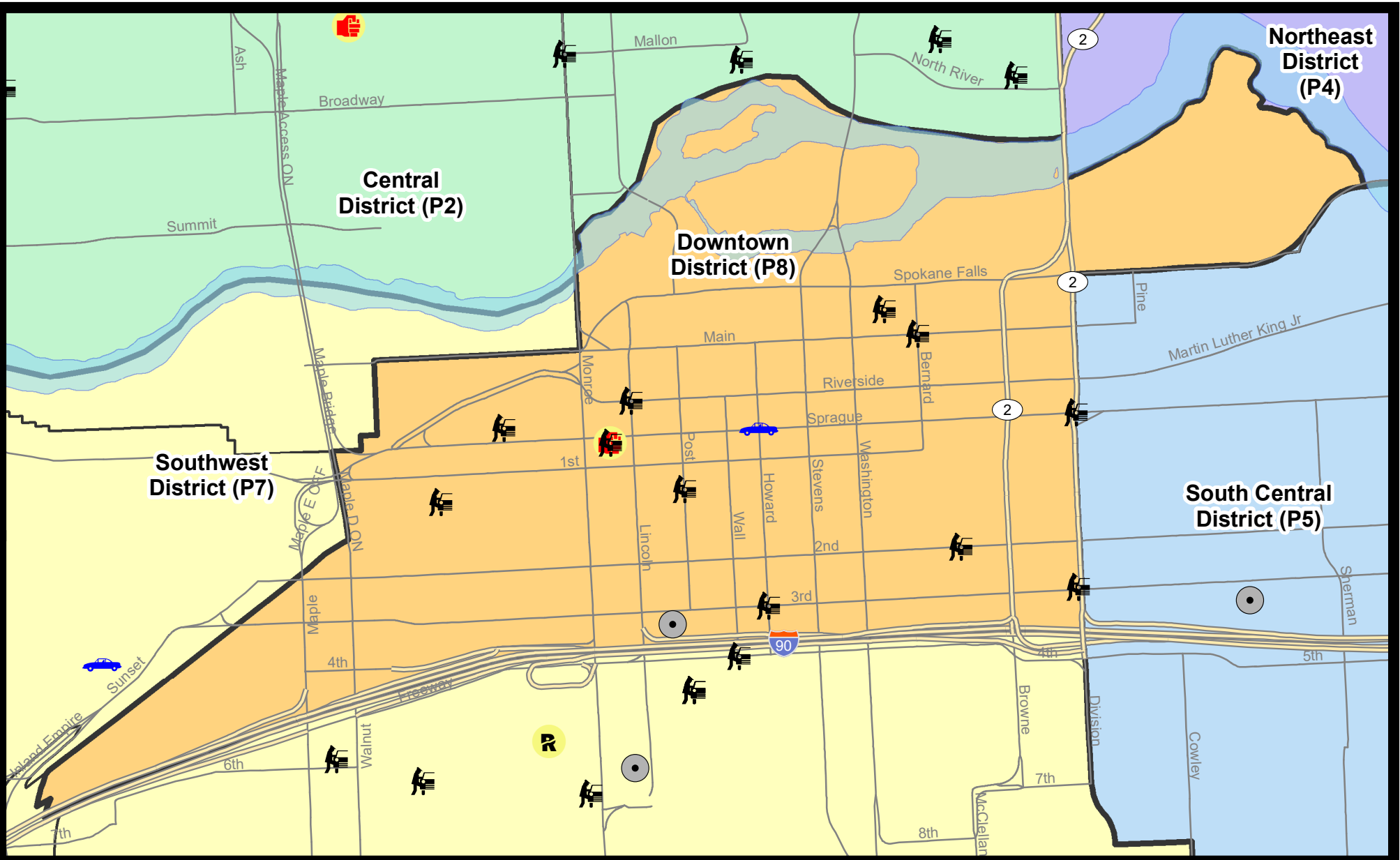
NIBRS Categories (Part 1 Selected)		7 Day Comparison			28 Day Comparison			YTD Comparison		
		Current	Prior	Percent	Current	Prior	Percent	Current	Prior	Percent
Violent	Criminal Homicide	0	0		0	0		0	0	
	Rape	0	0		0	0		0	3	-100.00%
	Robbery - Commercial	0	0		1	0		1	0	
	Robbery - Person	0	0		1	2	-50.00%	3	6	-50.00%
	Aggravated Assault - Non DV	3	3	0.00%	11	4	175.00%	15	10	50.00%
	Aggravated Assault - DV	0	0		0	2	-100.00%	2	3	-33.33%
Violent Total:		3	3	0.00%	13	8	62.50%	21	22	-4.55%
Property	Burglary - Residential	0	0		0	2	-100.00%	2	4	-50.00%
	Burglary Garage	0	0		0	0		0	0	
	Burglary Commercial	1	0		11	12	-8.33%	20	10	100.00%
	Larceny	20	17	17.65%	84	57	47.37%	134	114	17.54%
	Vehicle Theft	1	1	0.00%	6	9	-33.33%	14	7	100.00%
	Arson	0	0		2	0		2	2	0.00%
Property Total:		22	18	22.22%	103	80	28.75%	172	137	25.55%
Preliminary Part 1 Crime Totals:		25	21	19.05%	116	88	31.82%	193	159	21.38%
Current 7 Day Period:		2/16/2020 - 2/22/2020			Prior 7 Day Period:		2/9/2020 - 2/15/2020			
Current 28 Day Period:		1/26/2020 - 2/22/2020			Prior 28 Day Period:		12/29/2019 - 1/25/2020			
Current YTD Day Period:		1/1/2020 - 2/22/2020			Prior YTD Period:		1/1/2019 - 2/22/2019			

Prepared by SPD Crime Analysis Office - Tuesday, February 25, 2020

**NOTE:** SPD moved from UCR to the NIBRS reporting standard on 10/4/16 following the transition to a new RMS System. [Numbers on CompStat reports prior to this date should not be used as a comparison to those on this report.](#) Additional info on these reporting standards can be found on the FBI website: <https://ucr.fbi.gov/nibrs-overview>

This chart represents Preliminary counts of selected crime categories from Police Case Reports. Full statistical analysis to determine the confidence level of this data has not been performed. The % change columns on the preliminary counts differ from the percentage change on the NIBRS crime report, sometimes significantly. The CompStat report is designed for operational use and includes only selected NIBRS categories and coding less complex than full NIBRS rules. Official statistics for these and other NIBRS categories can be found on WASPC & FBI websites once available.





**City of Spokane**  
**Downtown District (P8)**  
**Selected**  
**Crime Types**  
**2020-02-16 to 2020-02-22**  
Prepared By:  
Crime Analysis Unit  
Spokane Police Department

**Legend**

**NIBRS Events**

- |   |  |  |   |
|---|--|--|---|
|  Criminal Homicide |  Robbery Commercial |  Aggravated Assault   |  Burglary Commercial |
|  Rape              |  Robbery Person     |  Burglary Residential |  Vehicle Prowling    |
|   |  |  Burglary Garage      |  Vehicle Theft       |
|   |  |  |  Arson               |

Cases Represent LERMS Crime Codes  
Points may indicate multiple events  
Note: Veh Prowl is only Larceny category displayed



For Additional Information on Incidents  
pertaining to an Area, Trend, or Pattern  
Contact Information Analysis

0 0.2 Miles



**THIS IS NOT A LEGAL DOCUMENT:**  
The information shown on this map is compiled  
from various sources and is subject to constant  
revision. Information shown on this map should  
not be used to determine the location of facilities  
in relationship to property lines, section lines,  
streets, etc.



Sunday - Saturday

SW - Downtown District (P8)

2/16/2020 TO 2/22/2020



<u>A/C</u>	<u>Offense Statute</u>	<u>Address</u>	<u>Reported Date</u>	<u>Dist</u>
C	ASSAULT 2D	200 S BLK WASHINGTON ST	2/21/2020	P8
C	ASSAULT 2D	200 S BLK WASHINGTON ST	2/21/2020	P8
<b><u>SPD8RS</u></b>				
C	ASSAULT 2D	900 W SPRAGUE AVE	2/19/2020	P8
C	BURGLARY 2D COMMERCIAL	800 W 3RD AVE	2/20/2020	P8
C	THEFT 1D ALL OTHER	1100 W 1ST AVE	2/17/2020	P7
C	THEFT 2D ALL OTHER	0 W PACIFIC AVE	2/20/2020	P8
C	THEFT 2D FROM BUILDING	0 N POST ST	2/18/2020	P8
C	THEFT 2D FROM BUILDING	700 W 3RD AVE	2/19/2020	P8
C	THEFT 2D FROM MOTOR VEHICLE	N LINCOLN ST / W RIVERSIDE AVE	2/17/2020	P8
C	THEFT 2D FROM MOTOR VEHICLE	900 W SPRAGUE AVE	2/21/2020	P8
C	THEFT 2D FROM MOTOR VEHICLE	300 W SPOKANE FALLS BLVD	2/22/2020	P8
C	THEFT 2D VEHICLE PARTS AND ACCESSORIES	400 N RIVERPOINT BLVD	2/17/2020	P8
C	THEFT 3D ALL OTHER	100 W 3RD AVE	2/19/2020	P8
C	THEFT 3D ALL OTHER	800 W MAIN AVE	2/21/2020	P8
C	THEFT 3D CITY SHOPLIFTING	800 W MAIN AVE	2/19/2020	P8
C	THEFT 3D FROM BUILDING	1000 W RIVERSIDE AVE	2/19/2020	P8
C	THEFT 3D FROM BUILDING	900 W 2ND AVE	2/20/2020	P8
C	THEFT 3D FROM MOTOR VEHICLE	S POST ST / W RAILROAD ALLEY AVE	2/16/2020	P8
C	THEFT 3D FROM MOTOR VEHICLE	S ADAMS ST / W RAILROAD ALLEY AVE	2/16/2020	P8
A	THEFT 3D FROM MOTOR VEHICLE	W 2ND AVE / S MCCLELLAN ST	2/16/2020	P8
C	THEFT 3D FROM MOTOR VEHICLE	S HOWARD ST / W 3RD AVE	2/17/2020	P8
C	THEFT 3D FROM MOTOR VEHICLE	1100 W SPRAGUE AVE	2/20/2020	P8
C	THEFT 3D FROM MOTOR VEHICLE	N BERNARD ST / W MAIN AVE	2/21/2020	P8
C	THEFT OF A FIREARM FROM MOTOR VEHICLE	0 W 3RD AVE	2/21/2020	P8
A	THEFT OF MOTOR VEHICLE	W SPRAGUE AVE / N HOWARD ST	2/19/2020	P8

POLICE SUMMARY - Ending: Saturday, February 22, 2020



## Other Jurisdiction or Unk District

### Preliminary IBR Counts

NIBRS Categories (Part 1 Selected)		7 Day Comparison			28 Day Comparison			YTD Comparison		
		Current	Prior	Percent	Current	Prior	Percent	Current	Prior	Percent
<b>Violent</b>	Criminal Homicide	0	0		0	0		0	0	
	Rape	0	0		0	0		0	2	-100.00%
	Robbery - Commercial	0	0		0	0		0	0	
	Robbery - Person	0	0		0	0		0	0	
	Aggravated Assault - Non DV	0	0		1	0		1	1	0.00%
	Aggravated Assault - DV	0	0		0	1	-100.00%	1	1	0.00%
<b>Violent Total:</b>		0	0		1	1	0.00%	2	4	-50.00%
<b>Property</b>	Burglary - Residential	0	0		0	0		0	0	
	Burglary Garage	0	0		0	0		0	0	
	Burglary Commercial	0	0		0	0		0	0	
	Larceny	1	0		1	3	-66.67%	4	1	300.00%
	Vehicle Theft	0	0		0	0		0	0	
	Arson	0	0		0	0		0	0	
<b>Property Total:</b>		1	0		1	3	-66.67%	4	1	300.00%
<b>Preliminary Part 1 Crime Totals:</b>		1	0		2	4	-50.00%	6	5	20.00%
<b>Current 7 Day Period:</b>		2/16/2020 - 2/22/2020			<b>Prior 7 Day Period:</b>		2/9/2020 - 2/15/2020			
<b>Current 28 Day Period:</b>		1/26/2020 - 2/22/2020			<b>Prior 28 Day Period:</b>		12/29/2019 - 1/25/2020			
<b>Current YTD Day Period:</b>		1/1/2020 - 2/22/2020			<b>Prior YTD Period:</b>		1/1/2019 - 2/22/2019			

Prepared by SPD Crime Analysis Office - Tuesday, February 25, 2020

**NOTE:** SPD moved from UCR to the NIBRS reporting standard on 10/4/16 following the transition to a new RMS System. [Numbers on CompStat reports prior to this date should not be used as a comparison to those on this report.](#) Additional info on these reporting standards can be found on the FBI website: <https://ucr.fbi.gov/nibrs-overview>

This chart represents Preliminary counts of selected crime categories from Police Case Reports. Full statistical analysis to determine the confidence level of this data has not been performed. The % change columns on the preliminary counts differ from the percentage change on the NIBRS crime report, sometimes significantly. The CompStat report is designed for operational use and includes only selected NIBRS categories and coding less complex than full NIBRS rules. Official statistics for these and other NIBRS categories can be found on WASPC & FBI websites once available.

Sunday - Saturday

2/16/2020 TO 2/22/2020

Other Jurisdiction/Unk District



**A/C** **Offense Statute**

**Address**

**Reported Date**

**Dist**

**SV01**

C THEFT 2D ALL OTHER

1300 N LILY RD

2/21/2020

P4