

SPOKANE POLICE DEPARTMENT

PRELIMINARY CITYWIDE **IBR** CRIME REPORT



Preliminary IBR Counts

CHIEF OF POLICE

Craig Meidl

Period Ending: Saturday, February 15, 2020

NIBRS Categories (Part 1 Selected)		7 Day Comparison			28 Day Comparison			YTD Comparison		
		Current	Prior	Percent	Current	Prior	Percent	Current	Prior	Percent
Violent	Criminal Homicide	0	1	-100.00%	1	1	0.00%	1	1	0.00%
	Rape	5	1	400.00%	11	12	-8.33%	20	34	-41.18%
	Robbery - Commercial	0	3	-100.00%	5	4	25.00%	9	12	-25.00%
	Robbery - Person	5	3	66.67%	19	17	11.76%	29	23	26.09%
	Aggravated Assault - Non DV	7	9	-22.22%	33	24	37.50%	48	64	-25.00%
	Aggravated Assault - DV	7	6	16.67%	26	32	-18.75%	50	45	11.11%
Violent Total:		24	23	4.35%	95	90	5.56%	157	179	-12.29%
Property	Burglary - Residential	12	10	20.00%	58	76	-23.68%	104	112	-7.14%
	Burglary Garage	7	4	75.00%	30	37	-18.92%	50	69	-27.54%
	Burglary Commercial	11	12	-8.33%	45	40	12.50%	66	46	43.48%
	Larceny	162	206	-21.36%	769	716	7.40%	1216	1167	4.20%
	Vehicle Theft	28	32	-12.50%	119	118	0.85%	204	159	28.30%
	Arson	1	3	-66.67%	6	4	50.00%	8	5	60.00%
Property Total:		221	267	-17.23%	1027	991	3.63%	1648	1558	5.78%
Preliminary Part 1 Crime Totals:		245	290	-15.52%	1122	1081	3.79%	1805	1737	3.91%
Current 7 Day Period:		2/9/2020 - 2/15/2020			Prior 7 Day Period:		2/2/2020 - 2/8/2020			
Current 28 Day Period:		1/19/2020 - 2/15/2020			Prior 28 Day Period:		12/22/2019 - 1/18/2020			
Current YTD Day Period:		1/1/2020 - 2/15/2020			Prior YTD Period:		1/1/2019 - 2/15/2019			

Prepared by SPD Crime Analysis Office - Monday, February 17, 2020

NOTE: SPD moved from UCR to the NIBRS reporting standard on 10/4/16 following the transition to a new RMS System. [Numbers on CompStat reports prior to this date should not be used as a comparison to those on this report.](#) Additional info on these reporting standards can be found on the FBI website: <https://ucr.fbi.gov/nibrs-overview>

This chart represents Preliminary counts of selected crime categories from Police Case Reports. Full statistical analysis to determine the confidence level of this data has not been performed. The % change columns on the preliminary counts differ from the percentage change on the NIBRS crime report, sometimes significantly. The CompStat report is designed for operational use and includes only selected NIBRS categories and coding less complex than full NIBRS rules. Official statistics for these and other NIBRS categories can be found on WASPC & FBI websites once available.



SPOKANE POLICE DEPARTMENT



NORTH

Police Service Area

PSA Commander

Captain Mark Griffiths

Northwest District (P1)

Central District (P2)

Neva-Wood District (P3)

Northeast District (P4)



POLICE SUMMARY - Ending: Saturday, February 15, 2020

NORTH PRECINCT (P1, P2, P3, and P4)



Preliminary IBR Counts

NIBRS Categories (Part 1 Selected)		7 Day Comparison			28 Day Comparison			YTD Comparison		
		Current	Prior	Percent	Current	Prior	Percent	Current	Prior	Percent
Violent	Criminal Homicide	0	1	-100.00%	1	1	0.00%	1	0	
	Rape	4	1	300.00%	8	6	33.33%	11	23	-52.17%
	Robbery - Commercial	0	2	-100.00%	3	4	-25.00%	7	11	-36.36%
	Robbery - Person	4	2	100.00%	14	14	0.00%	22	11	100.00%
	Aggravated Assault - Non DV	3	4	-25.00%	11	11	0.00%	19	37	-48.65%
	Aggravated Assault - DV	4	3	33.33%	11	17	-35.29%	24	25	-4.00%
Violent Total:		15	13	15.38%	48	53	-9.43%	84	107	-21.50%
Property	Burglary - Residential	6	3	100.00%	29	50	-42.00%	55	68	-19.12%
	Burglary Garage	4	4	0.00%	20	25	-20.00%	33	45	-26.67%
	Burglary Commercial	6	2	200.00%	17	13	30.77%	24	20	20.00%
	Larceny	106	120	-11.67%	477	455	4.84%	767	782	-1.92%
	Vehicle Theft	14	25	-44.00%	71	74	-4.05%	121	110	10.00%
	Arson	0	0		1	3	-66.67%	3	2	50.00%
Property Total:		136	154	-11.69%	615	620	-0.81%	1003	1027	-2.34%
Preliminary Part 1 Crime Totals:		151	167	-9.58%	663	673	-1.49%	1087	1134	-4.14%
Current 7 Day Period:		2/9/2020 - 2/15/2020			Prior 7 Day Period:		2/2/2020 - 2/8/2020			
Current 28 Day Period:		1/19/2020 - 2/15/2020			Prior 28 Day Period:		12/22/2019 - 1/18/2020			
Current YTD Day Period:		1/1/2020 - 2/15/2020			Prior YTD Period:		1/1/2019 - 2/15/2019			

Prepared by SPD Crime Analysis Office - Monday, February 17, 2020

NOTE: SPD moved from UCR to the NIBRS reporting standard on 10/4/16 following the transition to a new RMS System. [Numbers on CompStat reports prior to this date should not be used as a comparison to those on this report.](#) Additional info on these reporting standards can be found on the FBI website: <https://ucr.fbi.gov/nibrs-overview>

This chart represents Preliminary counts of selected crime categories from Police Case Reports. Full statistical analysis to determine the confidence level of this data has not been performed. The % change columns on the preliminary counts differ from the percentage change on the NIBRS crime report, sometimes significantly. The CompStat report is designed for operational use and includes only selected NIBRS categories and coding less complex than full NIBRS rules. Official statistics for these and other NIBRS categories can be found on WASPC & FBI websites once available.



POLICE SUMMARY - Ending: Saturday, February 15, 2020



NW - Northwest District (P1)

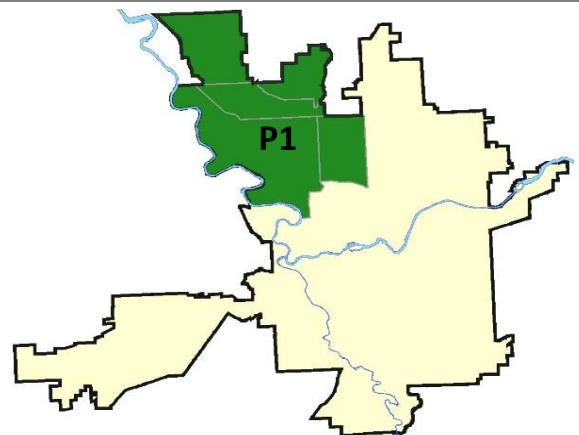
Preliminary IBR Counts

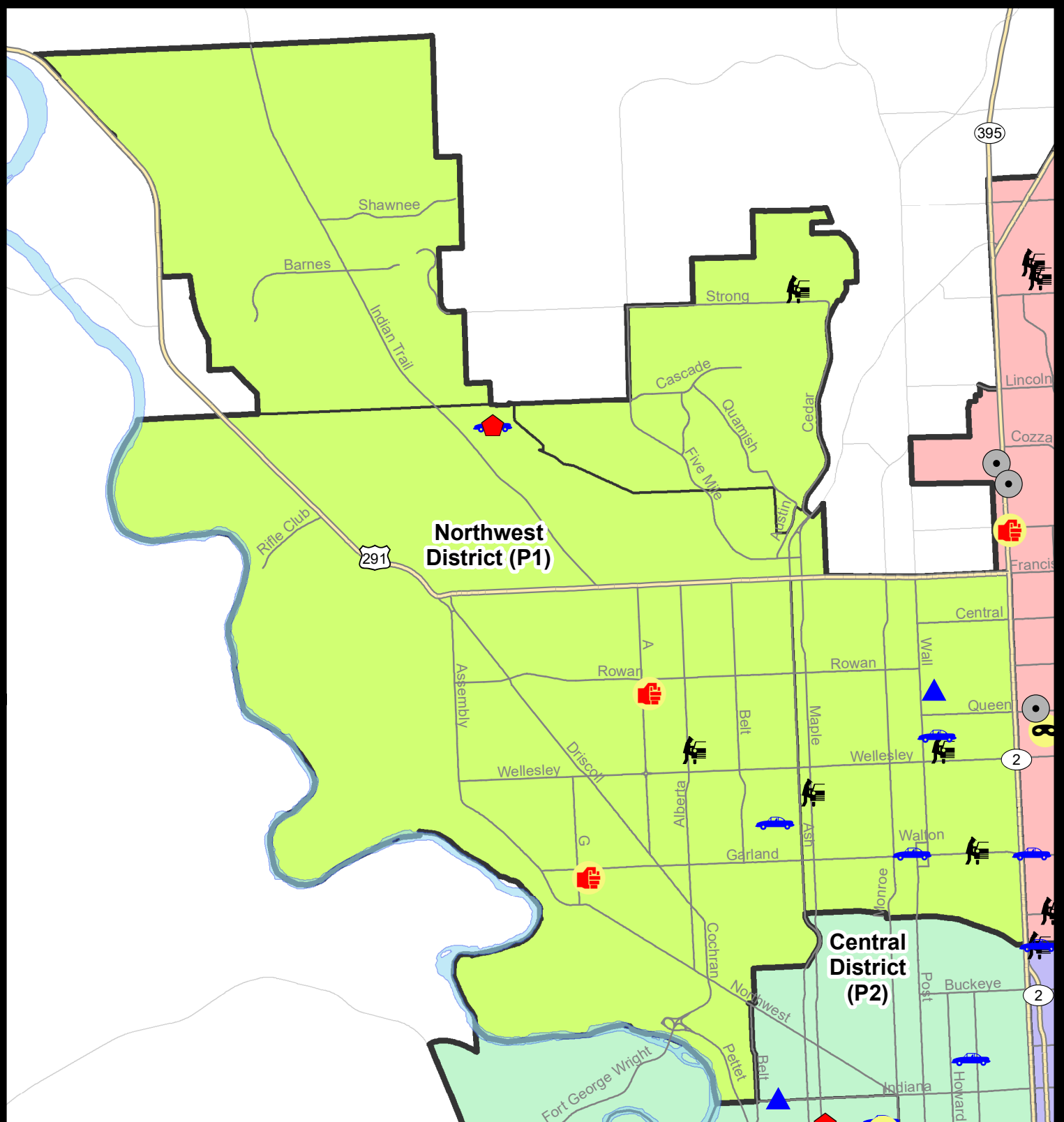
NIBRS Categories (Part 1 Selected)		7 Day Comparison			28 Day Comparison			YTD Comparison		
		Current	Prior	Percent	Current	Prior	Percent	Current	Prior	Percent
Violent	Criminal Homicide	0	0		0	0		0	0	
	Rape	0	0		1	1	0.00%	2	5	-60.00%
	Robbery - Commercial	0	0		0	0		0	2	-100.00%
	Robbery - Person	0	0		1	3	-66.67%	2	1	100.00%
	Aggravated Assault - Non DV	0	1	-100.00%	1	3	-66.67%	3	3	0.00%
	Aggravated Assault - DV	2	1	100.00%	4	3	33.33%	7	9	-22.22%
Violent Total:		2	2	0.00%	7	10	-30.00%	14	20	-30.00%
Property	Burglary - Residential	2	0		5	12	-58.33%	10	15	-33.33%
	Burglary Garage	1	2	-50.00%	9	3	200.00%	12	11	9.09%
	Burglary Commercial	0	0		0	3	-100.00%	2	3	-33.33%
	Larceny	18	21	-14.29%	82	96	-14.58%	140	151	-7.28%
	Vehicle Theft	4	3	33.33%	10	10	0.00%	16	20	-20.00%
	Arson	0	0		1	3	-66.67%	3	0	
Property Total:		25	26	-3.85%	107	127	-15.75%	183	200	-8.50%
Preliminary Part 1 Crime Totals:		27	28	-3.57%	114	137	-16.79%	197	220	-10.45%
Current 7 Day Period:		2/9/2020 - 2/15/2020			Prior 7 Day Period:		2/2/2020 - 2/8/2020			
Current 28 Day Period:		1/19/2020 - 2/15/2020			Prior 28 Day Period:		12/22/2019 - 1/18/2020			
Current YTD Day Period:		1/1/2020 - 2/15/2020			Prior YTD Period:		1/1/2019 - 2/15/2019			

Prepared by SPD Crime Analysis Office - Monday, February 17, 2020

NOTE: SPD moved from UCR to the NIBRS reporting standard on 10/4/16 following the transition to a new RMS System. [Numbers on CompStat reports prior to this date should not be used as a comparison to those on this report.](#) Additional info on these reporting standards can be found on the FBI website: <https://ucr.fbi.gov/nibrs-overview>

This chart represents Preliminary counts of selected crime categories from Police Case Reports. Full statistical analysis to determine the confidence level of this data has not been performed. The % change columns on the preliminary counts differ from the percentage change on the NIBRS crime report, sometimes significantly. The CompStat report is designed for operational use and includes only selected NIBRS categories and coding less complex than full NIBRS rules. Official statistics for these and other NIBRS categories can be found on WASPC & FBI websites once available.





City of Spokane
Northwest District (P1)
Selected Crime Codes
2020-02-09 to 2020-02-15
 Prepared By:
 Crime Analysis Unit
 Spokane Police Department

Legend

NIBRS Events



Criminal Homicide



Rape



Robbery Commercial



Robbery Person



Aggravated Assault



Burglary Residential



Burglary Garage



Burglary Commercial



Vehicle Prowling



Vehicle Theft



Arson



Cases Represent LERMS Crime Codes
 Points may indicate multiple events
 Note: Veh Prowl is only Larceny displayed

For Additional Information on
 Incidents pertaining to an
 Area, Trend, or Pattern
 Contact Information Analysis

0 0.25 0.5 1 Miles



THIS IS NOT A LEGAL DOCUMENT:
 The information shown on this map is compiled
 from various sources and is subject to constant
 revision. Information shown on this map should
 not be used to determine the location of facilities
 in relationship to property lines, section lines,
 streets, etc.

Sunday - Saturday

2/9/2020 TO 2/15/2020

NW - Northwest District (P1)



<u>A/C</u>	<u>Offense Statute</u>	<u>Address</u>	<u>Reported Date</u>	<u>Dist</u>
<u>SPA1BS</u>				
C	RESIDENTIAL BURGLARY	4100 W OSAGE WAY	2/13/2020	P1
C	THEFT 1D ALL OTHER	4100 W OSAGE WAY	2/13/2020	P1
C	THEFT OF MOTOR VEHICLE	4100 W OSAGE WAY	2/13/2020	P1
<u>SPA1FM</u>				
C	THEFT 2D ALL OTHER	2000 W TARYN CT	2/14/2020	P1
C	THEFT 3D FROM MOTOR VEHICLE	8700 N MAPLE ST	2/14/2020	P1
<u>SPA1NH</u>				
C	BURGLARY 2D GARAGE	5300 N HOWARD ST	2/10/2020	P1
C	THEFT 2D FROM BUILDING	6100 N WALNUT ST	2/15/2020	P1
C	THEFT 2D FROM MOTOR VEHICLE	4400 N MAPLE ST	2/12/2020	P1
C	THEFT 3D ALL OTHER	4200 N WASHINGTON ST	2/10/2020	P1
C	THEFT 3D ALL OTHER	5100 N HOWARD ST	2/14/2020	P1
C	THEFT 3D FROM BUILDING	800 W CORA AVE	2/11/2020	P1
A	THEFT 3D FROM MOTOR VEHICLE	4700 N STEVENS ST	2/11/2020	P1
A	THEFT 3D FROM MOTOR VEHICLE	3900 N WHITEHOUSE ST	2/12/2020	P1
C	THEFT 3D SHOPLIFTING	600 W GARLAND AVE	2/10/2020	P1
C	THEFT OF MOTOR VEHICLE	4900 N HOWARD ST	2/12/2020	P1
C	THEFT OF MOTOR VEHICLE	800 W GARLAND AVE	2/15/2020	P1
<u>SPA1NW</u>				
C	ASSAULT 2D	2800 W SANSON AVE	2/10/2020	P1
C	ASSAULT 2D	3400 W PROVIDENCE AVE	2/10/2020	P1
C	BURGLARY 1D FROM RESIDENCE	2800 W SANSON AVE	2/10/2020	P1
C	IBR Purposes Only - Theft From Motor Vehicle	2500 W WABASH AVE	2/12/2020	P1
C	MAIL THEFT	5500 W CONESTOGA AVE	2/12/2020	P1
C	TAKING MOTOR VEHICLE WITHOUT PERMISSION 2D	4100 N ELM ST	2/12/2020	P1
C	THEFT 3D ALL OTHER	2400 W GARLAND AVE	2/13/2020	P1
C	THEFT 3D ALL OTHER	2500 W GARLAND AVE	2/14/2020	P1
C	THEFT 3D SHOPLIFTING	2200 W WELLESLEY AVE	2/11/2020	P1
C	THEFT 3D SHOPLIFTING	2200 W WELLESLEY AVE	2/11/2020	P1
C	THEFT 3D VEHICLE PARTS AND ACCESSORIES	2600 W GLASS AVE	2/14/2020	P1

POLICE SUMMARY - Ending: Saturday, February 15, 2020



NW - North Central District (P2)

Preliminary IBR Counts

NIBRS Categories (Part 1 Selected)		7 Day Comparison			28 Day Comparison			YTD Comparison		
		Current	Prior	Percent	Current	Prior	Percent	Current	Prior	Percent
Violent	Criminal Homicide	0	0		0	0		0	0	
	Rape	1	0		1	1	0.00%	2	5	-60.00%
	Robbery - Commercial	0	0		0	1	-100.00%	1	2	-50.00%
	Robbery - Person	1	0		3	5	-40.00%	6	5	20.00%
	Aggravated Assault - Non DV	0	0		0	3	-100.00%	3	11	-72.73%
	Aggravated Assault - DV	0	2	-100.00%	3	3	0.00%	6	7	-14.29%
Violent Total:		2	2	0.00%	7	13	-46.15%	18	30	-40.00%
Property	Burglary - Residential	2	2	0.00%	10	12	-16.67%	18	16	12.50%
	Burglary Garage	1	0		5	6	-16.67%	7	13	-46.15%
	Burglary Commercial	1	0		1	2	-50.00%	1	7	-85.71%
	Larceny	21	32	-34.38%	108	78	38.46%	162	155	4.52%
	Vehicle Theft	2	9	-77.78%	17	19	-10.53%	29	23	26.09%
	Arson	0	0		0	0		0	1	-100.00%
Property Total:		27	43	-37.21%	141	117	20.51%	217	215	0.93%
Preliminary Part 1 Crime Totals:		29	45	-35.56%	148	130	13.85%	235	245	-4.08%
Current 7 Day Period:		2/9/2020 - 2/15/2020			Prior 7 Day Period:		2/2/2020 - 2/8/2020			
Current 28 Day Period:		1/19/2020 - 2/15/2020			Prior 28 Day Period:		12/22/2019 - 1/18/2020			
Current YTD Day Period:		1/1/2020 - 2/15/2020			Prior YTD Period:		1/1/2019 - 2/15/2019			

Prepared by SPD Crime Analysis Office - Monday, February 17, 2020

NOTE: SPD moved from UCR to the NIBRS reporting standard on 10/4/16 following the transition to a new RMS System. [Numbers on CompStat reports prior to this date should not be used as a comparison to those on this report.](#) Additional info on these reporting standards can be found on the FBI website: <https://ucr.fbi.gov/nibrs-overview>

This chart represents Preliminary counts of selected crime categories from Police Case Reports. Full statistical analysis to determine the confidence level of this data has not been performed. The % change columns on the preliminary counts differ from the percentage change on the NIBRS crime report, sometimes significantly. The CompStat report is designed for operational use and includes only selected NIBRS categories and coding less complex than full NIBRS rules. Official statistics for these and other NIBRS categories can be found on WASPC & FBI websites once available.



Sunday - Saturday

2/9/2020 TO 2/15/2020

NW - Central District (P2)



<u>A/C</u>	<u>Offense Statute</u>	<u>Address</u>	<u>Reported Date</u>	<u>Dist</u>
<u>SPA2EG</u>				
C	BURGLARY 2D GARAGE	1900 W INDIANA AVE	2/15/2020	P2
C	RESIDENTIAL BURGLARY	1400 N ATLANTIC ST	2/12/2020	P2
C	THEFT 2D FROM BUILDING	3000 N DIVISION ST	2/10/2020	P2
C	THEFT 2D FROM BUILDING	1400 W MONTGOMERY AVE	2/11/2020	P2
C	THEFT 2D FROM BUILDING	2100 N MONROE ST	2/12/2020	P2
C	THEFT 2D FROM BUILDING	1600 W NORTHWEST BLVD	2/13/2020	P2
C	THEFT 2D FROM MOTOR VEHICLE	1200 N POST ST	2/15/2020	P2
C	THEFT 3D ALL OTHER	1200 W JACKSON AVE	2/9/2020	P2
C	THEFT 3D ALL OTHER	300 W MONTGOMERY AVE	2/10/2020	P2
C	THEFT 3D ALL OTHER	2600 N POST ST	2/11/2020	P2
C	THEFT 3D ALL OTHER	500 W MANSFIELD AVE	2/15/2020	P2
C	THEFT 3D FROM BUILDING	1600 W CLEVELAND AVE	2/11/2020	P4
C	THEFT OF MOTOR VEHICLE	400 W MANSFIELD AVE	2/14/2020	P2
<u>SPA2RS</u>				
C	THEFT 3D FROM MOTOR VEHICLE	W CATALDO AVE / N CALISPEL ST	2/15/2020	P2
<u>SPA2WC</u>				
C	BURGLARY 2D COMMERCIAL	1000 W SUMMIT PKWY	2/10/2020	P2
C	MAIL THEFT	1900 W GARDNER AVE	2/14/2020	P2
C	RAPE OF A CHILD 1D		2/10/2020	P2
C	RESIDENTIAL BURGLARY	1500 W AUGUSTA AVE	2/13/2020	P1
C	ROBBERY 1D PERSON	1100 W SPOFFORD AVE	2/13/2020	P4
C	THEFT 2D ALL OTHER	1100 W COLLEGE AVE	2/10/2020	P2
C	THEFT 2D FROM BUILDING	1900 W DEAN AVE	2/14/2020	P2
C	THEFT 3D ALL OTHER	1100 W COLLEGE AVE	2/9/2020	P2
C	THEFT 3D FROM MOTOR VEHICLE	N MAPLE ST / W COLLEGE AVE	2/9/2020	P2
A	THEFT 3D FROM MOTOR VEHICLE	1400 W HIGHLINE LN	2/11/2020	P2
C	THEFT 3D FROM MOTOR VEHICLE	2800 W DEAN AVE	2/13/2020	P2
C	THEFT 3D FROM MOTOR VEHICLE	1200 N HOLLIS ST	2/15/2020	P2
C	THEFT OF MOTOR VEHICLE	1100 W AUGUSTA AVE	2/12/2020	P2
<u>SPA2WH</u>				
A	BURGLARY 2D FENCED AREA	3400 W FORT GEORGE WRIGHT DR	2/15/2020	P1
C	THEFT 3D FROM MOTOR VEHICLE	1600 N RIVER RIDGE BLVD	2/14/2020	P2

POLICE SUMMARY - Ending: Saturday, February 15, 2020



NE - Neva-Wood District (P3)

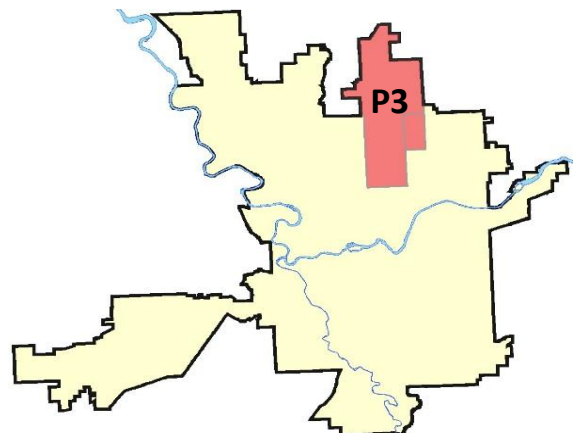
Preliminary IBR Counts

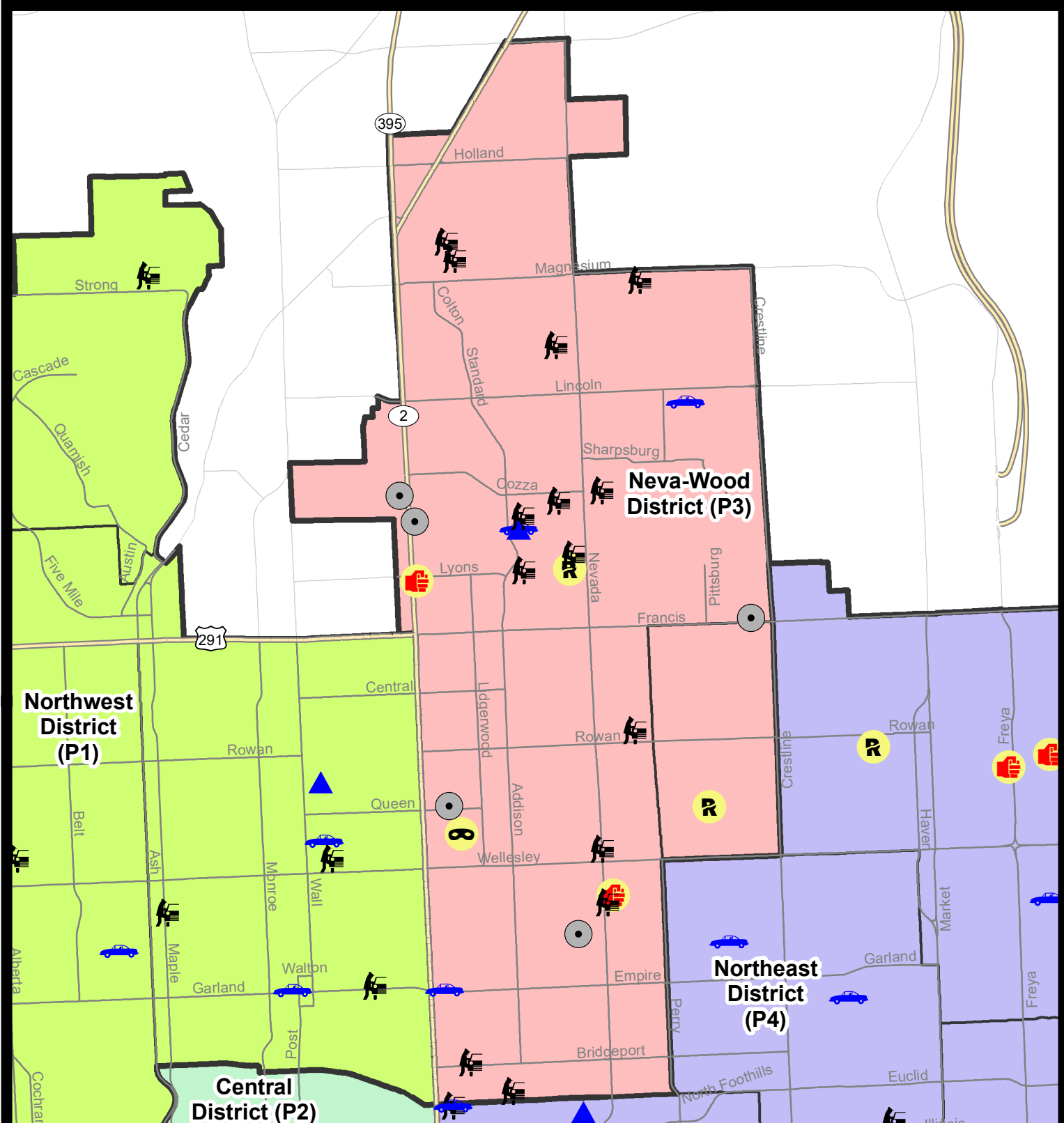
NIBRS Categories (Part 1 Selected)		7 Day Comparison			28 Day Comparison			YTD Comparison		
		Current	Prior	Percent	Current	Prior	Percent	Current	Prior	Percent
Violent	Criminal Homicide	0	0		0	0		0	0	
	Rape	2	1	100.00%	4	2	100.00%	4	7	-42.86%
	Robbery - Commercial	0	2	-100.00%	3	3	0.00%	6	6	0.00%
	Robbery - Person	1	1	0.00%	5	1	400.00%	6	4	50.00%
	Aggravated Assault - Non DV	1	1	0.00%	3	1	200.00%	4	11	-63.64%
	Aggravated Assault - DV	1	0		3	7	-57.14%	7	7	0.00%
Violent Total:		5	5	0.00%	18	14	28.57%	27	35	-22.86%
Property	Burglary - Residential	0	0		5	15	-66.67%	14	16	-12.50%
	Burglary Garage	1	2	-50.00%	3	9	-66.67%	8	16	-50.00%
	Burglary Commercial	5	2	150.00%	12	7	71.43%	16	5	220.00%
	Larceny	48	51	-5.88%	193	179	7.82%	307	284	8.10%
	Vehicle Theft	3	6	-50.00%	23	25	-8.00%	39	39	0.00%
	Arson	0	0		0	0		0	1	-100.00%
Property Total:		57	61	-6.56%	236	235	0.43%	384	361	6.37%
Preliminary Part 1 Crime Totals:		62	66	-6.06%	254	249	2.01%	411	396	3.79%
Current 7 Day Period:		2/9/2020 - 2/15/2020			Prior 7 Day Period:		2/2/2020 - 2/8/2020			
Current 28 Day Period:		1/19/2020 - 2/15/2020			Prior 28 Day Period:		12/22/2019 - 1/18/2020			
Current YTD Day Period:		1/1/2020 - 2/15/2020			Prior YTD Period:		1/1/2019 - 2/15/2019			

Prepared by SPD Crime Analysis Office - Monday, February 17, 2020

NOTE: SPD moved from UCR to the NIBRS reporting standard on 10/4/16 following the transition to a new RMS System. [Numbers on CompStat reports prior to this date should not be used as a comparison to those on this report.](#) Additional info on these reporting standards can be found on the FBI website: <https://ucr.fbi.gov/nibrs-overview>

This chart represents Preliminary counts of selected crime categories from Police Case Reports. Full statistical analysis to determine the confidence level of this data has not been performed. The % change columns on the preliminary counts differ from the percentage change on the NIBRS crime report, sometimes significantly. The CompStat report is designed for operational use and includes only selected NIBRS categories and coding less complex than full NIBRS rules. Official statistics for these and other NIBRS categories can be found on WASPC & FBI websites once available.





City of Spokane
Neva-Wood District (P3)
Selected Crime Codes
2020-02-09 to 2020-02-15
 Prepared By:
 Crime Analysis Unit
 Spokane Police Department

Legend

NIBRS Events



Criminal Homicide



Rape



Robbery Commercial



Robbery Person



Aggravated Assault



Burglary Residential



Burglary Garage



Burglary Commercial



Vehicle Prowling



Vehicle Theft



Arson



Cases Represent LERMS Crime Codes
 Points may indicate multiple events
 Note: Veh Prowl is only Larceny displayed

For Additional Information on
 Incidents pertaining to an
 Area, Trend, or Pattern
 Contact Information Analysis

0 0.2 0.4 0.8 Miles



THIS IS NOT A LEGAL DOCUMENT:
 The information shown on this map is compiled
 from various sources and is subject to constant
 revision. Information shown on this map should
 not be used to determine the location of facilities
 in relationship to property lines, section lines,
 streets, etc.

Sunday - Saturday

2/9/2020 TO 2/15/2020

NE - Neva-Wood District (P3)



<u>A/C</u>	<u>Offense Statute</u>	<u>Address</u>	<u>Reported Date</u>	<u>Dist</u>
<u>SPB3NL</u>				
C	ASSAULT 2D	6600 N DIVISION ST	2/15/2020	P4
C	BURGLARY 1D COMMERCIAL	7000 N DIVISION ST	2/11/2020	P4
C	BURGLARY 2D COMMERCIAL	1900 E FRANCIS AVE	2/11/2020	P4
C	BURGLARY 2D COMMERCIAL	7100 N DIVISION ST	2/12/2020	P1
A	BURGLARY 2D COMMERCIAL	0 E QUEEN AVE	2/12/2020	P4
C	BURGLARY 2D COMMERCIAL	800 E ROCKWELL AVE	2/14/2020	P4
C	BURGLARY 2D GARAGE	6900 N DAKOTA ST	2/10/2020	P4
C	HARASSMENT FELONY WEAPON INVOLVED	1000 E HERROY AVE	2/13/2020	P3
C	MAIL THEFT	800 E DECATUR AVE	2/10/2020	P3
C	RAPE 3D		2/11/2020	P4
C	ROBBERY 1D PERSON	4700 N DIVISION ST	2/15/2020	P1
C	THEFT 2D FROM BUILDING	5600 N LIDGERWOOD ST	2/9/2020	P3
C	THEFT 2D FROM BUILDING	9200 N COLTON ST	2/11/2020	P3
C	THEFT 2D FROM BUILDING	1900 E FRANCIS AVE	2/11/2020	P4
C	THEFT 2D FROM MOTOR VEHICLE	N NEVADA ST / E BROAD AVE	2/11/2020	P3
C	THEFT 2D FROM MOTOR VEHICLE	4400 N NEVADA ST	2/12/2020	P3
C	THEFT 3D ALL OTHER	7900 N GRAYCOAT CT	2/11/2020	P3
C	THEFT 3D ALL OTHER	1200 E WESTVIEW CT	2/12/2020	P3
C	THEFT 3D ALL OTHER	800 E PROVIDENCE AVE	2/12/2020	P3
C	THEFT 3D ALL OTHER	9600 N DIVISION ST	2/13/2020	P3
C	THEFT 3D ALL OTHER	4700 N DIVISION ST	2/13/2020	P3
C	THEFT 3D ALL OTHER	6100 N LIDGERWOOD ST	2/15/2020	P3
C	THEFT 3D CITY SHOPLIFTING	4700 N DIVISION ST	2/12/2020	P2
C	THEFT 3D CITY SHOPLIFTING	9200 N NEVADA ST	2/15/2020	P4
C	THEFT 3D CITY SHOPLIFTING	4700 N DIVISION ST	2/15/2020	P1
C	THEFT 3D FROM BUILDING	4300 N NEVADA ST	2/9/2020	P3
C	THEFT 3D FROM BUILDING	400 E HERROY AVE	2/12/2020	P2
C	THEFT 3D FROM BUILDING	200 E LINCOLN RD	2/12/2020	P3
C	THEFT 3D FROM MOTOR VEHICLE	800 E ST THOMAS MOORE WAY	2/9/2020	P3
C	THEFT 3D FROM MOTOR VEHICLE	8800 N HILL N DALE ST	2/10/2020	P3
C	THEFT 3D FROM MOTOR VEHICLE	800 E COZZA DR	2/10/2020	P3
C	THEFT 3D FROM MOTOR VEHICLE	8900 N COLTON ST	2/11/2020	P3
C	THEFT 3D FROM MOTOR VEHICLE	900 E BEACON AVE	2/11/2020	P3
C	THEFT 3D FROM MOTOR VEHICLE	1200 E NEBRASKA AVE	2/13/2020	P3
C	THEFT 3D FROM MOTOR VEHICLE	400 E DALTON AVE	2/14/2020	P3
C	THEFT 3D FROM MOTOR VEHICLE	1100 E COZZA DR	2/14/2020	P3
C	THEFT 3D FROM MOTOR VEHICLE	7000 N DAKOTA ST	2/14/2020	P3
C	THEFT 3D FROM MOTOR VEHICLE	1400 E MAGNESIUM RD	2/14/2020	P3

For protection of victim privacy, the entire address on sexual assault crimes has been redacted.

A/C	Offense Statute	Address	Reported Date	Dist
C	THEFT 3D FROM MOTOR VEHICLE	6700 N STANDARD ST	2/14/2020	P3
C	THEFT 3D FROM MOTOR VEHICLE	100 E BRIDGEPORT AVE	2/15/2020	P3
C	THEFT 3D SHOPLIFTING	6700 N DIVISION ST	2/9/2020	P4
C	THEFT 3D SHOPLIFTING	6700 N DIVISION ST	2/9/2020	P4
C	THEFT 3D SHOPLIFTING	4700 N DIVISION ST	2/9/2020	P2
C	THEFT 3D SHOPLIFTING	9100 N NEWPORT HWY	2/10/2020	P3
C	THEFT 3D SHOPLIFTING	6600 N DIVISION ST	2/10/2020	P3
C	THEFT 3D SHOPLIFTING	4700 N DIVISION ST	2/10/2020	P3
C	THEFT 3D SHOPLIFTING	9700 N NEWPORT HWY	2/11/2020	P3
C	THEFT 3D SHOPLIFTING	4700 N DIVISION ST	2/11/2020	P4
C	THEFT 3D SHOPLIFTING	9100 N NEWPORT HWY	2/11/2020	P3
C	THEFT 3D SHOPLIFTING	7900 N DIVISION ST	2/12/2020	P3
C	THEFT 3D SHOPLIFTING	0 E EMPIRE AVE	2/12/2020	P3
C	THEFT 3D SHOPLIFTING	6700 N DIVISION ST	2/14/2020	P3
C	THEFT 3D SHOPLIFTING	6600 N DIVISION ST	2/15/2020	P3
C	THEFT 3D VEHICLE PARTS AND ACCESSORIES	6900 N DAKOTA ST	2/13/2020	P3
C	THEFT 3D VEHICLE PARTS AND ACCESSORIES	1300 E ROWAN AVE	2/13/2020	P3
A	THEFT 3D VEHICLE PARTS AND ACCESSORIES	8900 N COLTON ST	2/15/2020	P3
C	THEFT OF A FIREARM FROM BUILDING	7000 N DIVISION ST	2/11/2020	P4
C	THEFT OF MOTOR VEHICLE	6900 N DAKOTA ST	2/10/2020	P4
C	THEFT OF MOTOR VEHICLE	0 E EMPIRE AVE	2/12/2020	P3
C	THEFT OF MOTOR VEHICLE	1700 E LINCOLN RD	2/14/2020	P4
C	THEFT-CITY (Shoplifting)	5800 N DIVISION ST	2/12/2020	
<u>SPB3WH</u>				
C	RAPE 3D		2/10/2020	P4

POLICE SUMMARY - Ending: Saturday, February 15, 2020



NE - Northeast District (P4)

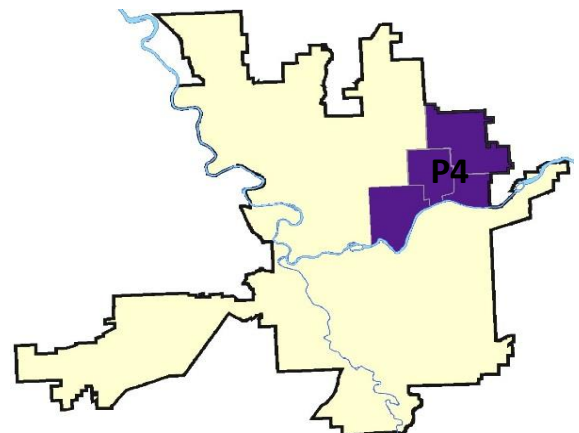
Preliminary IBR Counts

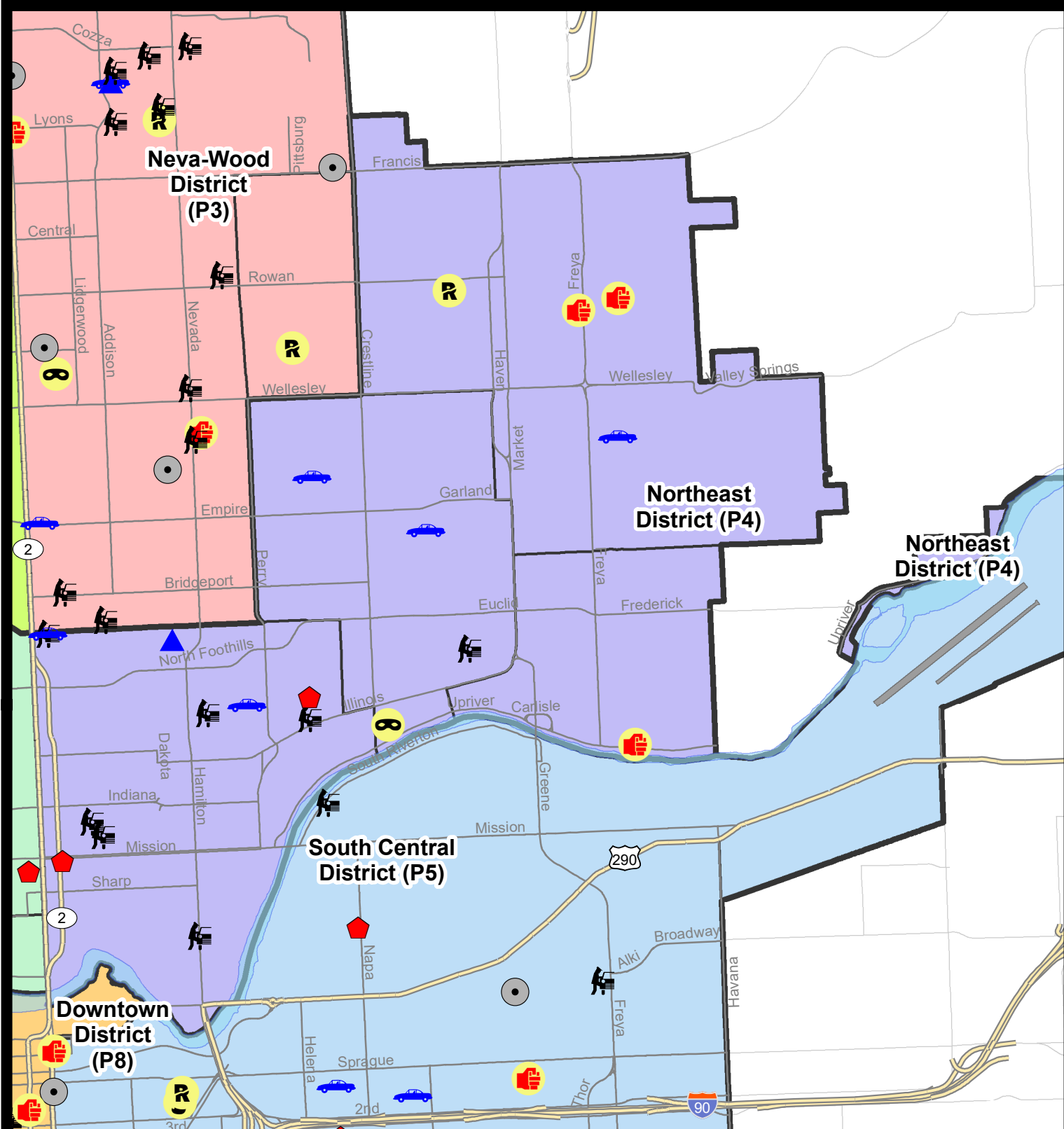
NIBRS Categories (Part 1 Selected)		7 Day Comparison			28 Day Comparison			YTD Comparison		
		Current	Prior	Percent	Current	Prior	Percent	Current	Prior	Percent
Violent	Criminal Homicide	0	1	-100.00%	1	1	0.00%	1	0	
	Rape	1	0		2	2	0.00%	3	6	-50.00%
	Robbery - Commercial	0	0		0	0		0	1	-100.00%
	Robbery - Person	2	1	100.00%	5	5	0.00%	8	1	700.00%
	Aggravated Assault - Non DV	2	2	0.00%	7	4	75.00%	9	12	-25.00%
	Aggravated Assault - DV	1	0		1	4	-75.00%	4	2	100.00%
Violent Total:		6	4	50.00%	16	16	0.00%	25	22	13.64%
Property	Burglary - Residential	2	1	100.00%	9	11	-18.18%	13	21	-38.10%
	Burglary Garage	1	0		3	7	-57.14%	6	5	20.00%
	Burglary Commercial	0	0		4	1	300.00%	5	5	0.00%
	Larceny	19	16	18.75%	94	102	-7.84%	158	192	-17.71%
	Vehicle Theft	5	7	-28.57%	21	20	5.00%	37	28	32.14%
	Arson	0	0		0	0		0	0	
Property Total:		27	24	12.50%	131	141	-7.09%	219	251	-12.75%
Preliminary Part 1 Crime Totals:		33	28	17.86%	147	157	-6.37%	244	273	-10.62%
Current 7 Day Period:		2/9/2020 - 2/15/2020			Prior 7 Day Period:		2/2/2020 - 2/8/2020			
Current 28 Day Period:		1/19/2020 - 2/15/2020			Prior 28 Day Period:		12/22/2019 - 1/18/2020			
Current YTD Day Period:		1/1/2020 - 2/15/2020			Prior YTD Period:		1/1/2019 - 2/15/2019			

Prepared by SPD Crime Analysis Office - Monday, February 17, 2020

NOTE: SPD moved from UCR to the NIBRS reporting standard on 10/4/16 following the transition to a new RMS System. [Numbers on CompStat reports prior to this date should not be used as a comparison to those on this report.](#) Additional info on these reporting standards can be found on the FBI website: <https://ucr.fbi.gov/nibrs-overview>

This chart represents Preliminary counts of selected crime categories from Police Case Reports. Full statistical analysis to determine the confidence level of this data has not been performed. The % change columns on the preliminary counts differ from the percentage change on the NIBRS crime report, sometimes significantly. The CompStat report is designed for operational use and includes only selected NIBRS categories and coding less complex than full NIBRS rules. Official statistics for these and other NIBRS categories can be found on WASPC & FBI websites once available.





City of Spokane
Northeast District (P4)
Selected Crime Codes
2020-02-09 to 2020-02-15
 Prepared By:
 Crime Analysis Unit
 Spokane Police Department

Legend

NIBRS Events



Criminal Homicide



Rape



Robbery Commercial



Robbery Person



Aggravated Assault



Burglary Residential



Burglary Commercial



Burglary Garage



Burglary Commercial



Vehicle Prowling



Vehicle Theft



Arson



Cases Represent LERMS Crime Codes
 Points may indicate multiple events
 Note: Veh Prowl is only Larceny displayed

For Additional Information on
 Incidents pertaining to an
 Area, Trend, or Pattern
 Contact Information Analysis

0 0.2 0.4 0.8 Miles



THIS IS NOT A LEGAL DOCUMENT.
 The information shown on this map is compiled
 from various sources and is subject to constant
 revision. Information shown on this map should
 not be used to determine the location of facilities
 in relationship to property lines, section lines,
 streets, etc.

Sunday - Saturday

2/9/2020 TO 2/15/2020

NE - Northeast District (P4)



<u>A/C</u>	<u>Offense Statute</u>	<u>Address</u>	<u>Reported Date</u>	<u>Dist</u>
C	ROBBERY 1D PERSON	E LIBERTY PARK PL / S PITTSBURG ST	2/9/2020	P4
<u>SPB4BE</u>				
C	ROBBERY 1D PERSON	2100 E NORTH CRESCENT AVE	2/15/2020	P4
C	THEFT 2D ALL OTHER	3700 N COOK ST	2/14/2020	P4
C	THEFT 3D FROM MOTOR VEHICLE	2800 N NELSON ST	2/10/2020	P4
C	THEFT OF MOTOR VEHICLE	1700 E LACROSSE AVE	2/10/2020	P2
C	THEFT OF MOTOR VEHICLE	3700 N COOK ST	2/14/2020	P4
	THEFT-CITY (All Other Thefts)	2100 E NORTH CRESCENT AVE	2/10/2020	P4
<u>SPB4HI</u>				
C	ASSAULT 2D	N JULIA ST / E EVERETT AVE	2/15/2020	P4
C	ASSAULT 2D	3500 E CROWN AVE	2/15/2020	P4
C	RAPE 2D		2/9/2020	P4
C	THEFT 3D CITY SHOPLIFTING	3000 E CENTRAL AVE	2/9/2020	P4
C	THEFT 3D FROM BUILDING	3600 E COLUMBIA AVE	2/10/2020	P4
C	THEFT OF MOTOR VEHICLE	N REBECCA ST / E RICH AVE	2/11/2020	P4
<u>SPB4LO</u>				
A	BURGLARY 2D FENCED AREA	2600 N PITTSBURG ST	2/14/2020	P4
C	BURGLARY 2D GARAGE	2900 N CINCINNATI ST	2/10/2020	P4
C	RESIDENTIAL BURGLARY	100 E MISSION AVE	2/12/2020	P1
C	RESIDENTIAL BURGLARY	2500 N PITTSBURG ST	2/12/2020	P4
C	THEFT 2D FROM MOTOR VEHICLE	N HAMILTON ST / E CATALDO AVE	2/13/2020	P4
C	THEFT 2D VEHICLE PARTS AND ACCESSORIES	200 E MONTGOMERY AVE	2/12/2020	P2
C	THEFT 3D ALL OTHER	1800 N ASTOR ST	2/9/2020	P4
C	THEFT 3D ALL OTHER	200 E MONTGOMERY AVE	2/12/2020	P4
C	THEFT 3D CITY FROM MOTOR VEHICLE	1000 E JACKSON AVE	2/10/2020	P4
C	THEFT 3D CITY SHOPLIFTING	200 E NORTH FOOTHILLS DR	2/13/2020	P2
C	THEFT 3D FROM BUILDING	100 E SINTO AVE	2/14/2020	P1
C	THEFT 3D FROM MOTOR VEHICLE	N LIDGERWOOD ST / E NORA AVE	2/9/2020	P4
C	THEFT 3D FROM MOTOR VEHICLE	2400 N PITTSBURG ST	2/10/2020	P4
C	THEFT 3D FROM MOTOR VEHICLE	0 E EUCLID AVE	2/11/2020	P4
C	THEFT 3D FROM MOTOR VEHICLE	300 E AUGUSTA AVE	2/11/2020	P4
C	THEFT 3D SHOPLIFTING	2000 N HAMILTON ST	2/10/2020	P4
C	THEFT 3D SHOPLIFTING	1500 E ILLINOIS AVE	2/15/2020	P1
A	THEFT OF MOTOR VEHICLE	0 E EUCLID AVE	2/11/2020	P4
C	THEFT OF MOTOR VEHICLE	2500 N DENVER ST	2/11/2020	P4
<u>SPB4MI</u>				
C	ASSAULT 2D	3800 E UPRIVER DR	2/12/2020	P3

For protection of victim privacy, the entire address on sexual assault crimes has been redacted.

SPOKANE POLICE DEPARTMENT



SOUTH **Police Service Area**

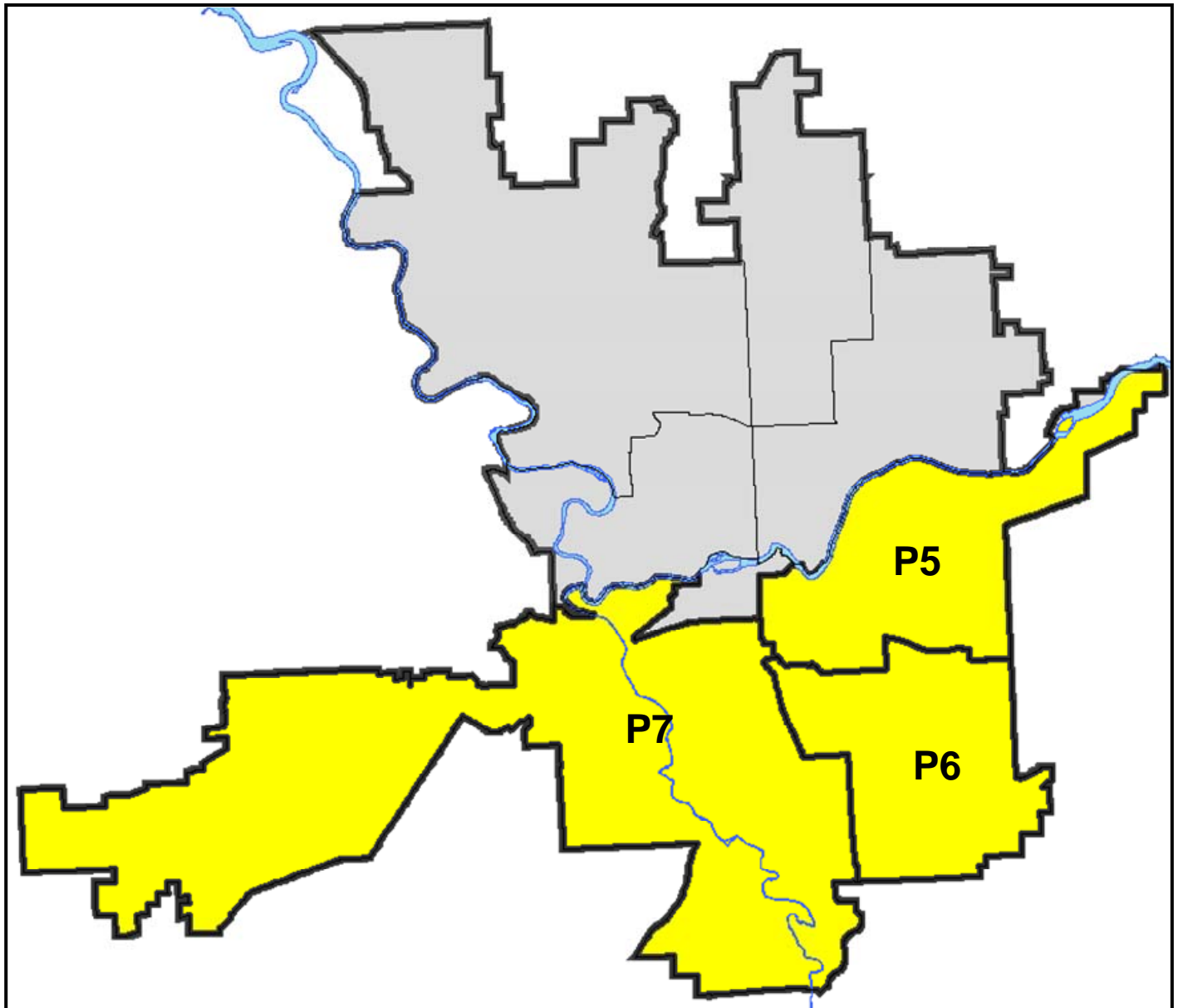
PSA Commander

Captain Tracie Meidl

South Central District (P5)

Southeast District (P6)

Southwest District (P7)



POLICE SUMMARY - Ending: Saturday, February 15, 2020

SOUTH PRECINCT (P5, P6, and P7)



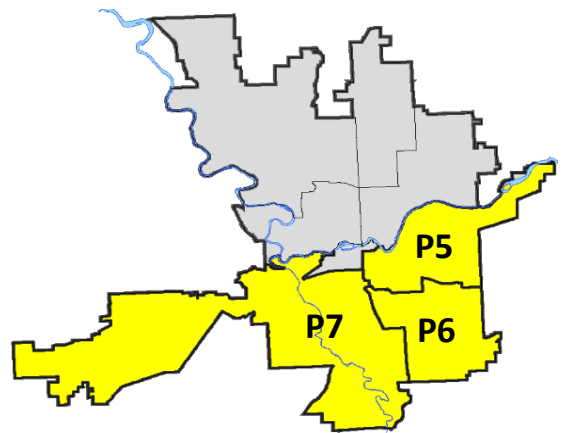
Preliminary IBR Counts

NIBRS Categories (Part 1 Selected)		7 Day Comparison			28 Day Comparison			YTD Comparison		
		Current	Prior	Percent	Current	Prior	Percent	Current	Prior	Percent
Violent	Criminal Homicide	0	0		0	0		0	1	-100.00%
	Rape	1	0		3	6	-50.00%	9	6	50.00%
	Robbery - Commercial	0	0		1	0		1	1	0.00%
	Robbery - Person	1	0		3	2	50.00%	4	6	-33.33%
	Aggravated Assault - Non DV	1	1	0.00%	9	11	-18.18%	16	16	0.00%
	Aggravated Assault - DV	3	3	0.00%	14	12	16.67%	23	17	35.29%
Violent Total:		6	4	50.00%	30	31	-3.23%	53	47	12.77%
Property	Burglary - Residential	6	7	-14.29%	27	26	3.85%	47	40	17.50%
	Burglary Garage	3	0		10	12	-16.67%	17	24	-29.17%
	Burglary Commercial	5	3	66.67%	17	14	21.43%	23	19	21.05%
	Larceny	40	57	-29.82%	218	194	12.37%	333	288	15.63%
	Vehicle Theft	13	6	116.67%	41	37	10.81%	70	42	66.67%
	Arson	1	2	-50.00%	3	1	200.00%	3	1	200.00%
Property Total:		68	75	-9.33%	316	284	11.27%	493	414	19.08%
Preliminary Part 1 Crime Totals:		74	79	-6.33%	346	315	9.84%	546	461	18.44%
Current 7 Day Period:		2/9/2020 - 2/15/2020			Prior 7 Day Period:		2/2/2020 - 2/8/2020			
Current 28 Day Period:		1/19/2020 - 2/15/2020			Prior 28 Day Period:		12/22/2019 - 1/18/2020			
Current YTD Day Period:		1/1/2020 - 2/15/2020			Prior YTD Period:		1/1/2019 - 2/15/2019			

Prepared by SPD Crime Analysis Office - Monday, February 17, 2020

NOTE: SPD moved from UCR to the NIBRS reporting standard on 10/4/16 following the transition to a new RMS System. [Numbers on CompStat reports prior to this date should not be used as a comparison to those on this report.](#) Additional info on these reporting standards can be found on the FBI website: <https://ucr.fbi.gov/nibrs-overview>

This chart represents Preliminary counts of selected crime categories from Police Case Reports. Full statistical analysis to determine the confidence level of this data has not been performed. The % change columns on the preliminary counts differ from the percentage change on the NIBRS crime report, sometimes significantly. The CompStat report is designed for operational use and includes only selected NIBRS categories and coding less complex than full NIBRS rules. Official statistics for these and other NIBRS categories can be found on WASPC & FBI websites once available.



POLICE SUMMARY - Ending: Saturday, February 15, 2020



SE - South Central District (P5)

Preliminary IBR Counts


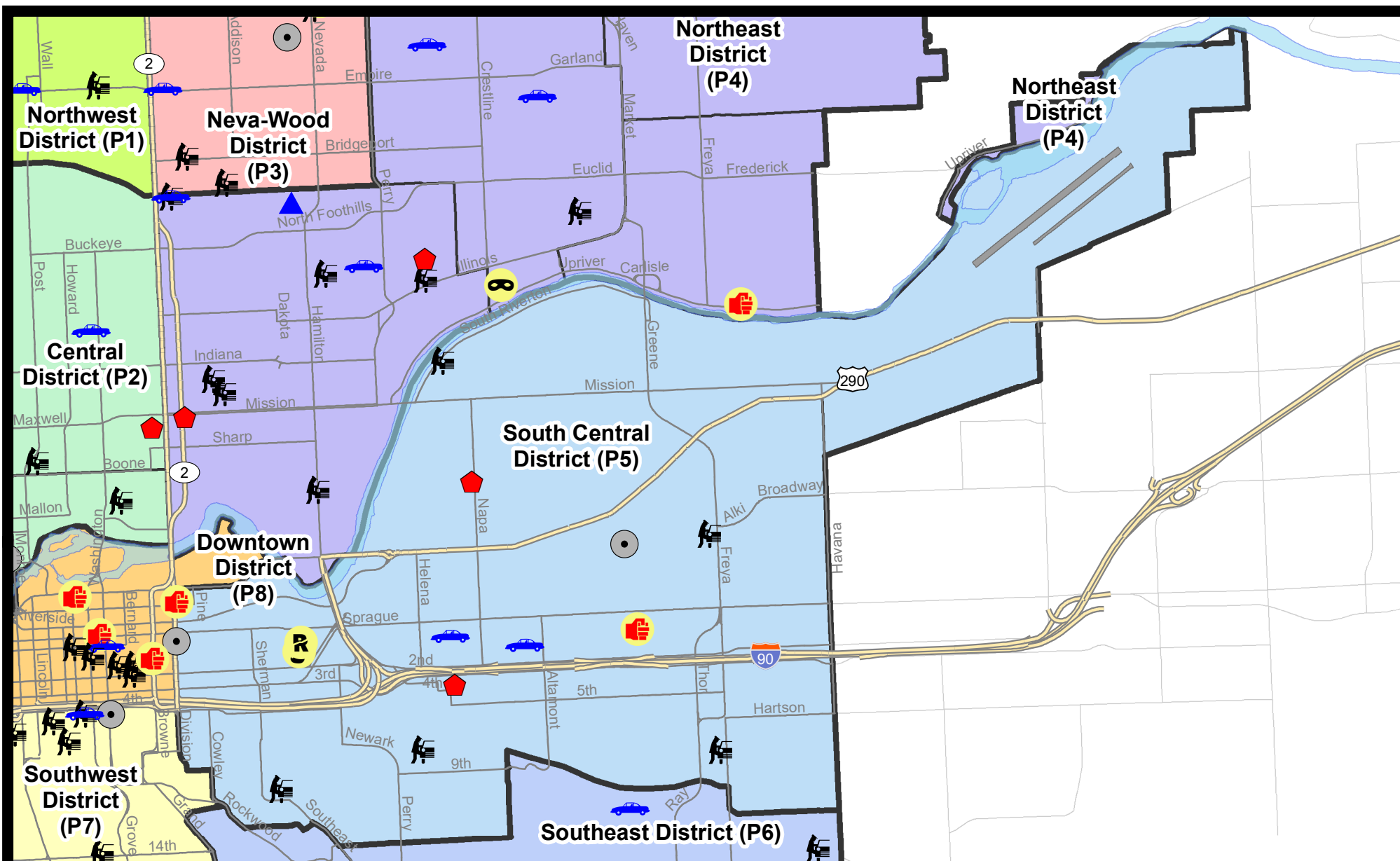
NIBRS Categories (Part 1 Selected)		7 Day Comparison			28 Day Comparison			YTD Comparison		
		Current	Prior	Percent	Current	Prior	Percent	Current	Prior	Percent
Violent	Criminal Homicide	0	0		0	0		0	1	-100.00%
	Rape	1	0		1	1	0.00%	2	3	-33.33%
	Robbery - Commercial	0	0		0	0		0	1	-100.00%
	Robbery - Person	0	0		0	0		0	3	-100.00%
	Aggravated Assault - Non DV	1	1	0.00%	6	6	0.00%	11	6	83.33%
	Aggravated Assault - DV	1	2	-50.00%	6	5	20.00%	10	7	42.86%
Violent Total:		3	3	0.00%	13	12	8.33%	23	21	9.52%
Property	Burglary - Residential	2	4	-50.00%	10	11	-9.09%	18	11	63.64%
	Burglary Garage	0	0		0	5	-100.00%	3	3	0.00%
	Burglary Commercial	2	0		7	5	40.00%	9	11	-18.18%
	Larceny	13	25	-48.00%	81	74	9.46%	127	111	14.41%
	Vehicle Theft	2	1	100.00%	14	12	16.67%	24	21	14.29%
	Arson	1	2	-50.00%	3	1	200.00%	3	1	200.00%
Property Total:		20	32	-37.50%	115	108	6.48%	184	158	16.46%
Preliminary Part 1 Crime Totals:		23	35	-34.29%	128	120	6.67%	207	179	15.64%
Current 7 Day Period:		2/9/2020 - 2/15/2020			Prior 7 Day Period:		2/2/2020 - 2/8/2020			
Current 28 Day Period:		1/19/2020 - 2/15/2020			Prior 28 Day Period:		12/22/2019 - 1/18/2020			
Current YTD Day Period:		1/1/2020 - 2/15/2020			Prior YTD Period:		1/1/2019 - 2/15/2019			

Prepared by SPD Crime Analysis Office - Monday, February 17, 2020

NOTE: SPD moved from UCR to the NIBRS reporting standard on 10/4/16 following the transition to a new RMS System. [Numbers on CompStat reports prior to this date should not be used as a comparison to those on this report.](#) Additional info on these reporting standards can be found on the FBI website: <https://ucr.fbi.gov/nibrs-overview>

This chart represents Preliminary counts of selected crime categories from Police Case Reports. Full statistical analysis to determine the confidence level of this data has not been performed. The % change columns on the preliminary counts differ from the percentage change on the NIBRS crime report, sometimes significantly. The CompStat report is designed for operational use and includes only selected NIBRS categories and coding less complex than full NIBRS rules. Official statistics for these and other NIBRS categories can be found on WASPC & FBI websites once available.





City of Spokane
South Central District (P5)
Selected
Crime Types
2020-02-09 to 2020-02-15

Prepared By:
Crime Analysis Unit
Spokane Police Department

Legend

NIBRS Events



Criminal Homicide



Rape



Robbery Commercial



Robbery Person



Aggravated Assault



Burglary Residential



Burglary Garage



Burglary Commercial



Vehicle Prowling



Vehicle Theft



Arson

Cases Represent LERMS Crime Codes

Points may indicate multiple events

Note: Veh Prowl is only Larceny category displayed



For Additional Information on Incidents
 pertaining to an Area, Trend, or Pattern
 Contact Information Analysis

0 0.2 0.4 0.6 0.8 1 Miles



THIS IS NOT A LEGAL DOCUMENT:
 The information shown on this map is compiled
 from various sources and is subject to constant
 revision. Information shown on this map should
 not be used to determine the location of facilities
 in relationship to property lines, section lines,
 streets, etc.

Sunday - Saturday

2/9/2020 TO 2/15/2020

SE - South Central District (P5)



<u>A/C</u>	<u>Offense Statute</u>	<u>Address</u>	<u>Reported Date</u>	<u>Dist</u>
<u>SPC5EC</u>				
C	ARSON 2D	S SCOTT ST / E PACIFIC AVE	2/9/2020	P8
C	ASSAULT 2D	100 S FISKE ST	2/10/2020	P6
C	ASSAULT 2D	200 N DIVISION ST	2/10/2020	P2
C	BURGLARY 2D COMMERCIAL	500 N HAVEN ST	2/11/2020	P6
A	BURGLARY 2D COMMERCIAL	0 E 1ST AVE	2/15/2020	P6
C	BURGLARY 2D FENCED AREA	1600 E TRENT AVE	2/14/2020	P5
C	BURGLARY 2D FENCED AREA	1600 E TRENT AVE	2/14/2020	P5
C	MAIL THEFT	0 S MADELIA ST	2/10/2020	P5
C	RAPE 2D		2/11/2020	P5
C	RESIDENTIAL BURGLARY	300 S PITTSBURG ST	2/11/2020	P5
C	THEFT 2D FROM BUILDING	200 E 5TH AVE	2/12/2020	P5
C	THEFT 2D FROM MOTOR VEHICLE	500 N FREYA ST	2/12/2020	P5
C	THEFT 3D ALL OTHER	1800 E 11TH AVE	2/12/2020	P5
C	THEFT 3D FROM MOTOR VEHICLE	700 S HELENA ST	2/11/2020	P5
C	THEFT 3D FROM MOTOR VEHICLE	600 E 9TH AVE	2/12/2020	P5
C	THEFT 3D FROM MOTOR VEHICLE	3500 E WESLEY CT	2/15/2020	P5
C	THEFT 3D VEHICLE PARTS AND ACCESSORIES	1400 E HARTSON AVE	2/14/2020	P5
C	THEFT OF MOTOR VEHICLE	S PITTSBURG ST / E 1ST AVE	2/11/2020	P6
C	THEFT OF MOTOR VEHICLE	2200 E PACIFIC AVE	2/14/2020	P6
<u>SPC5GP</u>				
C	BURGLARY 1D FROM RESIDENCE	1900 E CATALDO AVE	2/10/2020	P6
C	THEFT 3D ALL OTHER	2200 E CATALDO AVE	2/10/2020	P5
C	THEFT 3D FROM BUILDING	1900 E CATALDO AVE	2/10/2020	P6
C	THEFT 3D FROM MOTOR VEHICLE	1700 E SOUTH RIVERTON AVE	2/9/2020	P5

POLICE SUMMARY - Ending: Saturday, February 15, 2020



SE - Southeast District (P6)

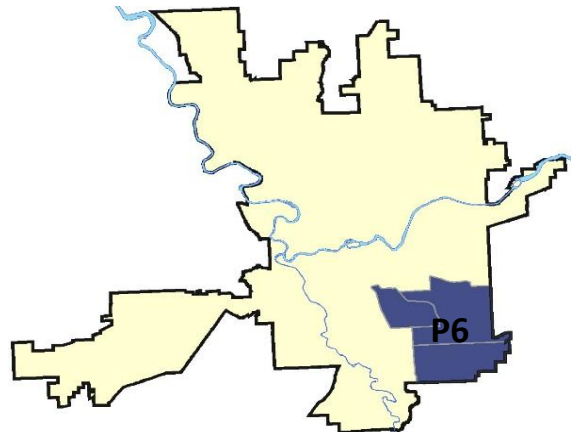
Preliminary IBR Counts

NIBRS Categories (Part 1 Selected)		7 Day Comparison			28 Day Comparison			YTD Comparison		
		Current	Prior	Percent	Current	Prior	Percent	Current	Prior	Percent
Violent	Criminal Homicide	0	0		0	0		0	0	
	Rape	0	0		0	2	-100.00%	2	1	100.00%
	Robbery - Commercial	0	0		1	0		1	0	
	Robbery - Person	0	0		2	0		2	0	
	Aggravated Assault - Non DV	0	0		0	3	-100.00%	1	2	-50.00%
	Aggravated Assault - DV	1	1	0.00%	4	4	0.00%	7	3	133.33%
Violent Total:		1	1	0.00%	7	9	-22.22%	13	6	116.67%
Property	Burglary - Residential	2	1	100.00%	7	4	75.00%	11	7	57.14%
	Burglary Garage	2	0		6	2	200.00%	6	8	-25.00%
	Burglary Commercial	0	0		1	2	-50.00%	1	3	-66.67%
	Larceny	7	13	-46.15%	49	34	44.12%	68	63	7.94%
	Vehicle Theft	5	1	400.00%	8	10	-20.00%	15	7	114.29%
	Arson	0	0		0	0		0	0	
Property Total:		16	15	6.67%	71	52	36.54%	101	88	14.77%
Preliminary Part 1 Crime Totals:		17	16	6.25%	78	61	27.87%	114	94	21.28%
Current 7 Day Period:		2/9/2020 - 2/15/2020			Prior 7 Day Period:		2/2/2020 - 2/8/2020			
Current 28 Day Period:		1/19/2020 - 2/15/2020			Prior 28 Day Period:		12/22/2019 - 1/18/2020			
Current YTD Day Period:		1/1/2020 - 2/15/2020			Prior YTD Period:		1/1/2019 - 2/15/2019			

Prepared by SPD Crime Analysis Office - Monday, February 17, 2020

NOTE: SPD moved from UCR to the NIBRS reporting standard on 10/4/16 following the transition to a new RMS System. [Numbers on CompStat reports prior to this date should not be used as a comparison to those on this report.](#) Additional info on these reporting standards can be found on the FBI website: <https://ucr.fbi.gov/nibrs-overview>

This chart represents Preliminary counts of selected crime categories from Police Case Reports. Full statistical analysis to determine the confidence level of this data has not been performed. The % change columns on the preliminary counts differ from the percentage change on the NIBRS crime report, sometimes significantly. The CompStat report is designed for operational use and includes only selected NIBRS categories and coding less complex than full NIBRS rules. Official statistics for these and other NIBRS categories can be found on WASPC & FBI websites once available.



Sunday - Saturday

2/9/2020 TO 2/15/2020

SE - Southeast District (P6)



<u>A/C</u>	<u>Offense Statute</u>	<u>Address</u>	<u>Reported Date</u>	<u>Dist</u>
<u>SPC6LH</u>				
C	RESIDENTIAL BURGLARY	3500 S SMITH ST	2/9/2020	P6
C	RESIDENTIAL BURGLARY	4200 E 33RD AVE	2/10/2020	P6
C	THEFT 2D ALL OTHER	3300 E 11TH AVE	2/11/2020	P6
C	THEFT 2D FROM MOTOR VEHICLE	4100 E 16TH AVE	2/12/2020	P6
C	THEFT 3D ALL OTHER	3100 E 16TH AVE	2/9/2020	P6
C	THEFT 3D ALL OTHER	2600 E 17TH AVE	2/13/2020	P6
C	THEFT 3D FROM MOTOR VEHICLE	2900 S WATERFORD DR	2/14/2020	P6
C	THEFT 3D SHOPLIFTING	2900 E 29TH AVE	2/9/2020	P6
C	THEFT OF MOTOR VEHICLE	3100 E 36TH AVE	2/9/2020	P6
C	THEFT OF MOTOR VEHICLE	2900 E 12TH AVE	2/10/2020	P6
C	THEFT OF MOTOR VEHICLE	3100 S MT VERNON ST	2/10/2020	P6
C	THEFT OF MOTOR VEHICLE	3000 E 30TH AVE	2/11/2020	P6
<u>SPC6SG</u>				
C	ASSAULT 1D	4100 E 38TH AVE	2/14/2020	P6
C	BURGLARY 2D GARAGE	3200 E 55TH AVE	2/14/2020	P6
C	BURGLARY 2D GARAGE	5000 S REGAL ST	2/15/2020	P6
C	THEFT 3D FROM MOTOR VEHICLE	3000 E 53RD AVE	2/13/2020	P5
C	THEFT OF MOTOR VEHICLE	3200 E 44TH AVE	2/11/2020	P6

POLICE SUMMARY - Ending: Saturday, February 15, 2020



SW - Southwest District (P7)

Preliminary IBR Counts

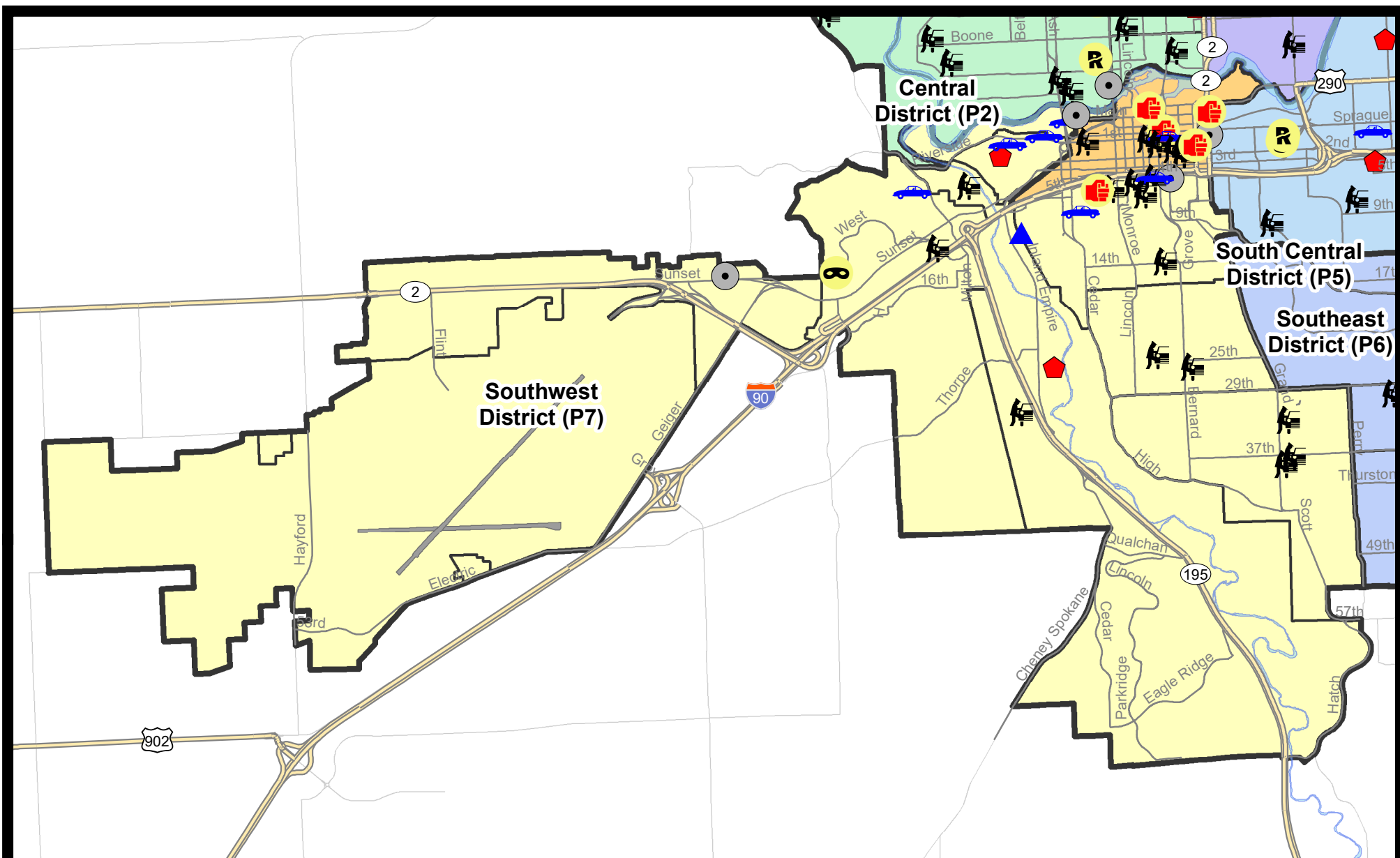
NIBRS Categories (Part 1 Selected)		7 Day Comparison			28 Day Comparison			YTD Comparison		
		Current	Prior	Percent	Current	Prior	Percent	Current	Prior	Percent
Violent	Criminal Homicide	0	0		0	0		0	0	
	Rape	0	0		2	3	-33.33%	5	2	150.00%
	Robbery - Commercial	0	0		0	0		0	0	
	Robbery - Person	1	0		1	2	-50.00%	2	3	-33.33%
	Aggravated Assault - Non DV	0	0		3	2	50.00%	4	8	-50.00%
	Aggravated Assault - DV	1	0		4	3	33.33%	6	7	-14.29%
Violent Total:		2	0		10	10	0.00%	17	20	-15.00%
Property	Burglary - Residential	2	2	0.00%	10	11	-9.09%	18	22	-18.18%
	Burglary Garage	1	0		4	5	-20.00%	8	13	-38.46%
	Burglary Commercial	3	3	0.00%	9	7	28.57%	13	5	160.00%
	Larceny	20	19	5.26%	88	86	2.33%	138	114	21.05%
	Vehicle Theft	6	4	50.00%	19	15	26.67%	31	14	121.43%
	Arson	0	0		0	0		0	0	
Property Total:		32	28	14.29%	130	124	4.84%	208	168	23.81%
Preliminary Part 1 Crime Totals:		34	28	21.43%	140	134	4.48%	225	188	19.68%
Current 7 Day Period:		2/9/2020 - 2/15/2020			Prior 7 Day Period:		2/2/2020 - 2/8/2020			
Current 28 Day Period:		1/19/2020 - 2/15/2020			Prior 28 Day Period:		12/22/2019 - 1/18/2020			
Current YTD Day Period:		1/1/2020 - 2/15/2020			Prior YTD Period:		1/1/2019 - 2/15/2019			

Prepared by SPD Crime Analysis Office - Monday, February 17, 2020

NOTE: SPD moved from UCR to the NIBRS reporting standard on 10/4/16 following the transition to a new RMS System. [Numbers on CompStat reports prior to this date should not be used as a comparison to those on this report.](#) Additional info on these reporting standards can be found on the FBI website: <https://ucr.fbi.gov/nibrs-overview>

This chart represents Preliminary counts of selected crime categories from Police Case Reports. Full statistical analysis to determine the confidence level of this data has not been performed. The % change columns on the preliminary counts differ from the percentage change on the NIBRS crime report, sometimes significantly. The CompStat report is designed for operational use and includes only selected NIBRS categories and coding less complex than full NIBRS rules. Official statistics for these and other NIBRS categories can be found on WASPC & FBI websites once available.





City of Spokane
Southwest District (P7)
Selected
Crime Types
2020-02-09 to 2020-02-15

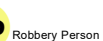
Prepared By:
Crime Analysis Unit
Spokane Police Department

Legend

NIBRS Events



Robbery Commercial



Robbery Person



Aggravated Assault



Burglary Residential



Burglary Garage



Burglary Commercial



Vehicle Prowling



Vehicle Theft



Arson

Cases Represent LERMS Crime Codes
 Points may indicate multiple events
 Note: Veh Prowl is only Larceny category displayed



For Additional Information on Incidents
 pertaining to an Area, Trend, or Pattern
 Contact Information Analysis

0 0.2 0.4 0.6 0.8 1 1.2 1.4 1.6 Miles



THIS IS NOT A LEGAL DOCUMENT:
 The information shown on this map is compiled
 from various sources and is subject to constant
 revision. Information shown on this map should
 not be used to determine the location of facilities
 in relationship to property lines, section lines,
 streets, etc.



Sunday - Saturday

2/9/2020 TO 2/15/2020

SE - Southwest District (P7)



<u>A/C</u>	<u>Offense Statute</u>	<u>Address</u>	<u>Reported Date</u>	<u>Dist</u>
<u>SPD7BA</u>				
C	RESIDENTIAL BURGLARY	2200 W PACIFIC AVE	2/13/2020	P7
C	THEFT OF MOTOR VEHICLE	2100 W 1ST AVE	2/9/2020	P7
C	THEFT OF MOTOR VEHICLE	1700 W RIVERSIDE AVE	2/11/2020	P7
<u>SPD7CH</u>				
C	ASSAULT 2D	1200 W 5TH AVE	2/12/2020	P7
C	BURGLARY 2D COMMERCIAL	400 S WASHINGTON ST	2/11/2020	P8
C	BURGLARY 2D GARAGE	900 S CANNON ST	2/15/2020	P7
C	THEFT 2D ALL OTHER	700 W 5TH AVE	2/11/2020	P7
C	THEFT 3D ALL OTHER	1900 W 9TH AVE	2/13/2020	P7
A	THEFT 3D FROM MOTOR VEHICLE	800 W 5TH AVE	2/10/2020	P7
C	THEFT 3D FROM MOTOR VEHICLE	S WALL ST / W 6TH AVE	2/11/2020	P7
C	THEFT 3D FROM MOTOR VEHICLE	1000 W 5TH AVE	2/11/2020	P7
C	THEFT 3D FROM MOTOR VEHICLE	500 W 4TH AVE	2/11/2020	P6
C	THEFT 3D FROM MOTOR VEHICLE	500 W 14TH AVE	2/14/2020	P7
C	THEFT OF MOTOR VEHICLE	500 W 4TH AVE	2/11/2020	P6
C	THEFT OF MOTOR VEHICLE	700 S CEDAR ST	2/11/2020	P7
<u>SPD7CS</u>				
C	THEFT 3D FROM MOTOR VEHICLE	3800 S HATCH ST	2/10/2020	P7
C	THEFT 3D FROM MOTOR VEHICLE	700 E 33RD AVE	2/11/2020	P7
C	THEFT 3D FROM MOTOR VEHICLE	700 E 37TH AVE	2/13/2020	P7
<u>SPD7LC</u>				
C	MAIL THEFT	700 E EDENDERRY CT	2/11/2020	P7
C	RESIDENTIAL BURGLARY	1700 W 25TH AVE	2/9/2020	P7
C	THEFT 2D VEHICLE PARTS AND ACCESSORIES	2900 S MARSHALL RD	2/9/2020	P7
A	THEFT 3D ALL OTHER	4000 S CHENEY SPOKANE RD	2/14/2020	P7
C	THEFT 3D FROM MOTOR VEHICLE	2900 S MARSHALL RD	2/9/2020	P7
C	THEFT 3D FROM MOTOR VEHICLE	500 S A ST	2/11/2020	P7
<u>SPD7MC</u>				
C	THEFT 2D FROM MOTOR VEHICLE	600 W 24TH AVE	2/9/2020	P7
C	THEFT 3D FROM MOTOR VEHICLE	200 W 26TH AVE	2/11/2020	P7
C	THEFT 3D SHOPLIFTING	2800 S GRAND BLVD	2/14/2020	P7
<u>SPD7PV</u>				
A	BURGLARY 2D COMMERCIAL	200 N CEDAR ST	2/11/2020	P7
C	THEFT 3D ALL OTHER	1400 W MAIN AVE	2/14/2020	P7
C	THEFT OF MOTOR VEHICLE	1400 W MAIN AVE	2/14/2020	P7
<u>SPD7WH</u>				

A/C	Offense Statute	Address	Reported Date	Dist
C	ROBBERY 1D PERSON	1300 S WESTCLIFF PL	2/11/2020	P7
A	THEFT 3D FROM MOTOR VEHICLE	3100 W ROSAMOND AVE	2/9/2020	P7
C	THEFT OF MOTOR VEHICLE	3200 W 5TH AVE	2/15/2020	P6
<u>SPD7WP</u>				
C	BURGLARY 2D COMMERCIAL	5600 W SUNSET HWY	2/12/2020	P7

SPOKANE POLICE DEPARTMENT

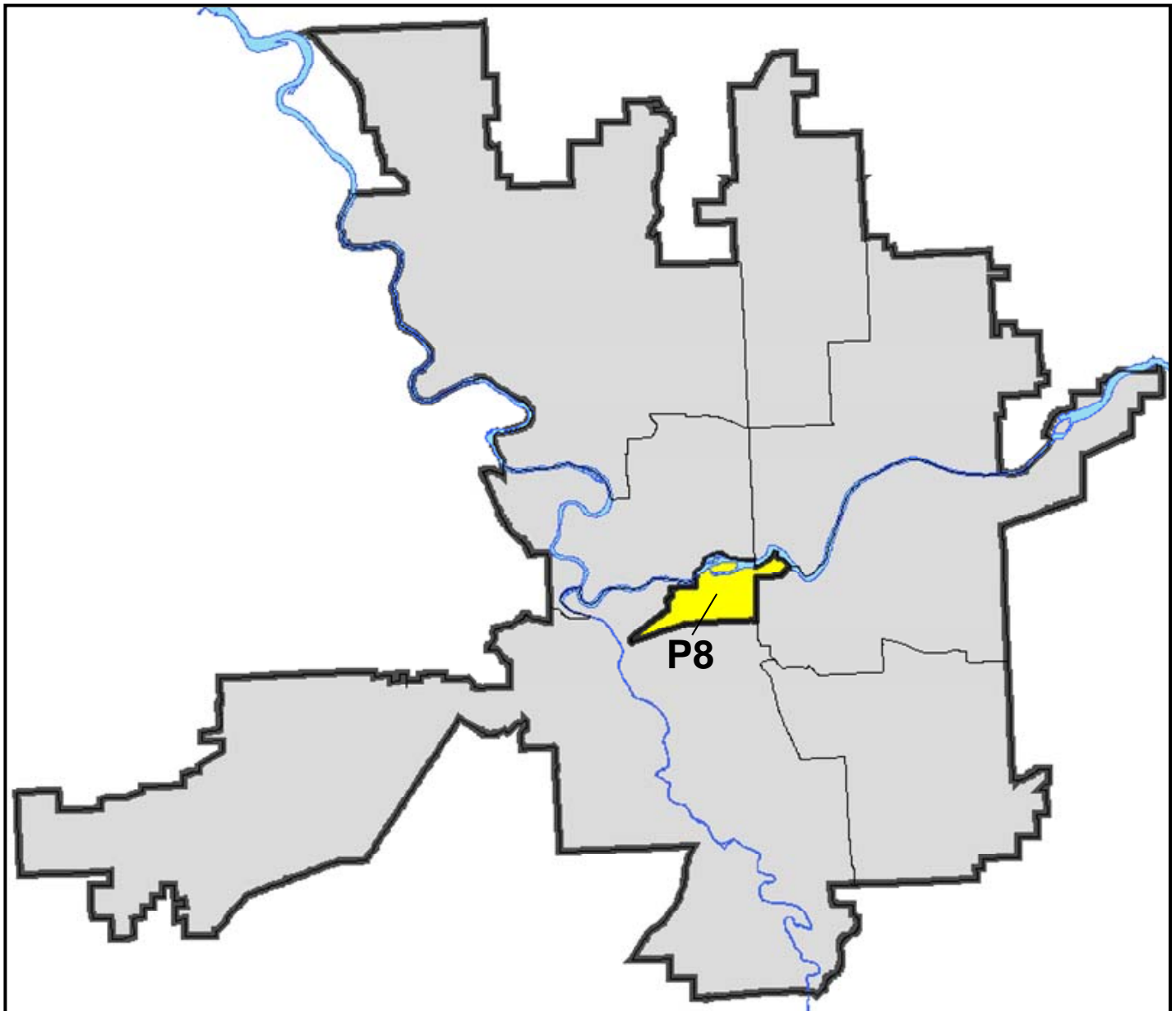
DOWNTOWN

Police Service Area



PSA Commander

Captain David Singley



POLICE SUMMARY - Ending: Saturday, February 15, 2020

DOWNTOWN PRECINCT (P8)



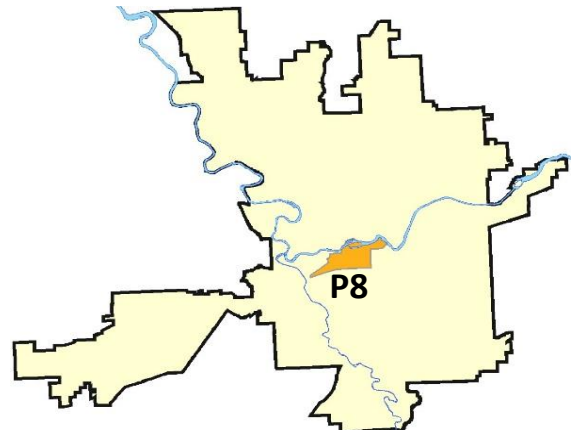
Preliminary IBR Counts

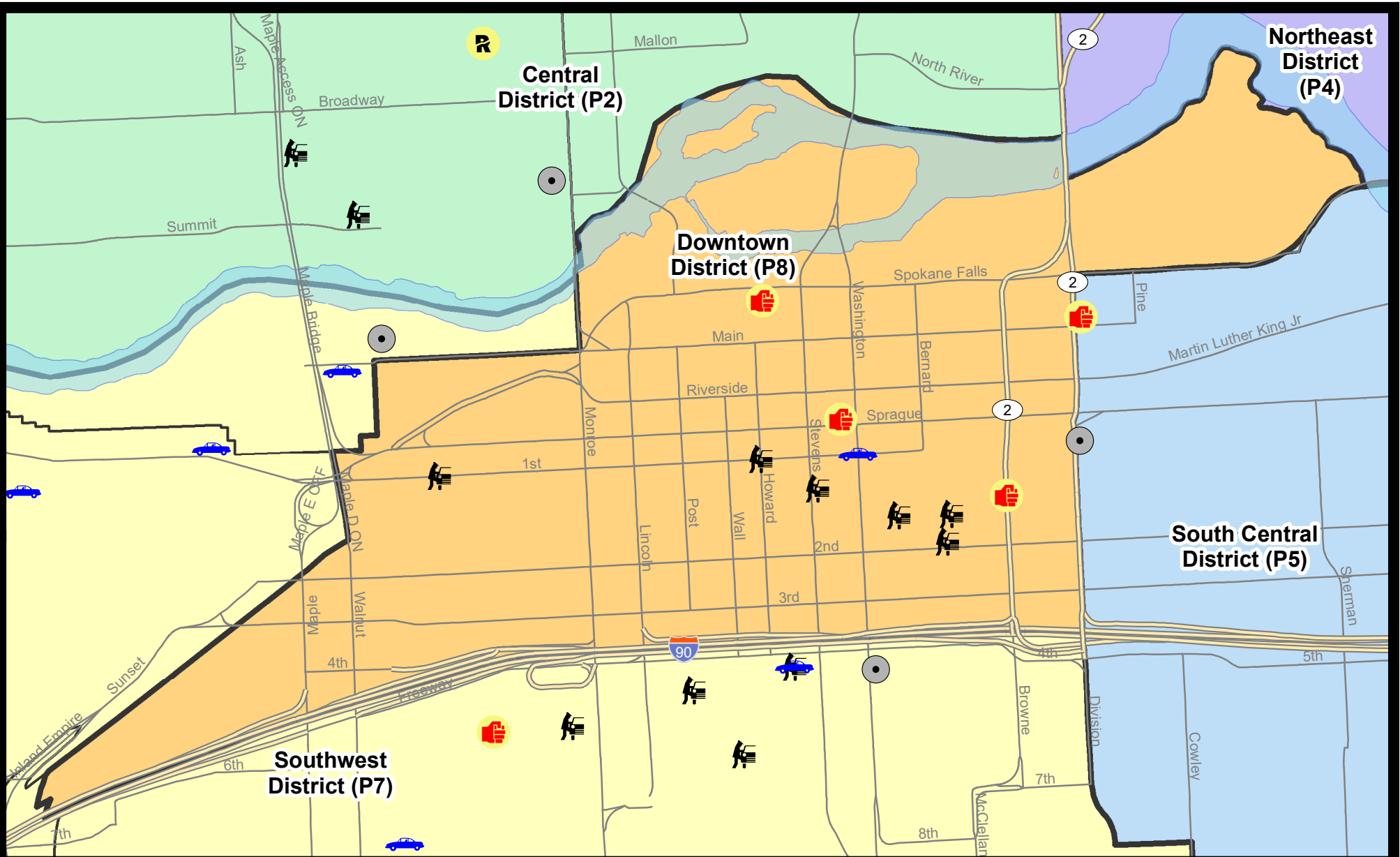
NIBRS Categories (Part 1 Selected)		7 Day Comparison			28 Day Comparison			YTD Comparison		
		Current	Prior	Percent	Current	Prior	Percent	Current	Prior	Percent
Violent	Criminal Homicide	0	0		0	0		0	0	
	Rape	0	0		0	0		0	3	-100.00%
	Robbery - Commercial	0	1	-100.00%	1	0		1	0	
	Robbery - Person	0	1	-100.00%	2	1	100.00%	3	6	-50.00%
	Aggravated Assault - Non DV	3	3	0.00%	12	2	500.00%	12	10	20.00%
	Aggravated Assault - DV	0	0		0	3	-100.00%	2	3	-33.33%
Violent Total:		3	5	-40.00%	15	6	150.00%	18	22	-18.18%
Property	Burglary - Residential	0	0		2	0		2	4	-50.00%
	Burglary Garage	0	0		0	0		0	0	
	Burglary Commercial	0	7	-100.00%	11	13	-15.38%	19	7	171.43%
	Larceny	16	29	-44.83%	74	64	15.63%	113	96	17.71%
	Vehicle Theft	1	1	0.00%	7	7	0.00%	13	7	85.71%
	Arson	0	1	-100.00%	2	0		2	2	0.00%
Property Total:		17	38	-55.26%	96	84	14.29%	149	116	28.45%
Preliminary Part 1 Crime Totals:		20	43	-53.49%	111	90	23.33%	167	138	21.01%
Current 7 Day Period:		2/9/2020 - 2/15/2020			Prior 7 Day Period:		2/2/2020 - 2/8/2020			
Current 28 Day Period:		1/19/2020 - 2/15/2020			Prior 28 Day Period:		12/22/2019 - 1/18/2020			
Current YTD Day Period:		1/1/2020 - 2/15/2020			Prior YTD Period:		1/1/2019 - 2/15/2019			

Prepared by SPD Crime Analysis Office - Monday, February 17, 2020

NOTE: SPD moved from UCR to the NIBRS reporting standard on 10/4/16 following the transition to a new RMS System. [Numbers on CompStat reports prior to this date should not be used as a comparison to those on this report.](#) Additional info on these reporting standards can be found on the FBI website: <https://ucr.fbi.gov/nibrs-overview>

This chart represents Preliminary counts of selected crime categories from Police Case Reports. Full statistical analysis to determine the confidence level of this data has not been performed. The % change columns on the preliminary counts differ from the percentage change on the NIBRS crime report, sometimes significantly. The CompStat report is designed for operational use and includes only selected NIBRS categories and coding less complex than full NIBRS rules. Official statistics for these and other NIBRS categories can be found on WASPC & FBI websites once available.





City of Spokane
Downtown District (P8)
Selected
Crime Types
2020-02-09 to 2020-02-15

Prepared By:
Crime Analysis Unit
Spokane Police Department

Legend

NIBRS Events



Robbery Commercial

Robbery Person

Aggravated Assault

Burglary Residential

Burglary Garage

Burglary Commercial

Vehicle Prowling

Vehicle Theft

Arson

Cases Represent LERMS Crime Codes
 Points may indicate multiple events
 Note: Veh Prowl is only Larceny category displayed



For Additional Information on Incidents
 pertaining to an Area, Trend, or Pattern
 Contact Information Analysis

0 0.2 Miles



THIS IS NOT A LEGAL DOCUMENT:
 The information shown on this map is compiled
 from various sources and is subject to constant
 revision. Information shown on this map should
 not be used to determine the location of facilities
 in relationship to property lines, section lines,
 streets, etc.



Sunday - Saturday

2/9/2020 TO 2/15/2020

SW - Downtown District (P8)



<u>A/C</u>	<u>Offense Statute</u>	<u>Address</u>	<u>Reported Date</u>	<u>Dist</u>
<u>SPD8RS</u>				
C	ASSAULT 1D	400 W SPRAGUE AVE	2/9/2020	P8
C	ASSAULT 2D	200 N HOWARD ST	2/14/2020	P7
C	ASSAULT 4D WEAPON	S BROWNE ST / W PACIFIC AVE	2/15/2020	P8
C	THEFT 2D FROM BUILDING	300 W SPOKANE FALLS BLVD	2/12/2020	P8
C	THEFT 2D FROM BUILDING	200 W MAIN AVE	2/12/2020	P8
C	THEFT 2D FROM BUILDING	500 W SPRAGUE AVE	2/15/2020	P8
C	THEFT 2D FROM MOTOR VEHICLE	200 W PACIFIC AVE	2/9/2020	P8
C	THEFT 2D FROM MOTOR VEHICLE	200 W 2ND AVE	2/9/2020	P8
C	THEFT 2D FROM MOTOR VEHICLE	W 1ST AVE / S ADAMS ST	2/13/2020	P8
C	THEFT 2D FROM MOTOR VEHICLE	100 S STEVENS ST	2/14/2020	P8
C	THEFT 3D CITY SHOPLIFTING	1600 W 3RD AVE	2/14/2020	P8
C	THEFT 3D CITY SHOPLIFTING	400 W SPRAGUE AVE	2/14/2020	P8
C	THEFT 3D FROM BUILDING	0 W PACIFIC AVE	2/11/2020	P8
C	THEFT 3D FROM BUILDING	500 S CANNON ST	2/12/2020	P8
C	THEFT 3D FROM BUILDING	700 W RIVERSIDE AVE	2/14/2020	P8
C	THEFT 3D FROM MOTOR VEHICLE	W 1ST AVE / S HOWARD ST	2/9/2020	P8
C	THEFT 3D FROM MOTOR VEHICLE	300 W PACIFIC AVE	2/13/2020	P8
C	THEFT 3D SHOPLIFTING	800 W MAIN AVE	2/12/2020	P8
C	THEFT 3D SHOPLIFTING	700 W MAIN AVE	2/13/2020	P8
C	THEFT OF MOTOR VEHICLE	S WASHINGTON ST / W 1ST AVE	2/14/2020	P7

POLICE SUMMARY - Ending: Saturday, February 15, 2020



Other Jurisdiction or Unk District

Preliminary IBR Counts

NIBRS Categories (Part 1 Selected)		7 Day Comparison			28 Day Comparison			YTD Comparison		
		Current	Prior	Percent	Current	Prior	Percent	Current	Prior	Percent
Violent	Criminal Homicide	0	0		0	0		0	0	
	Rape	0	0		0	0		0	2	-100.00%
	Robbery - Commercial	0	0		0	0		0	0	
	Robbery - Person	0	0		0	0		0	0	
	Aggravated Assault - Non DV	0	1	-100.00%	1	0		1	1	0.00%
	Aggravated Assault - DV	0	0		1	0		1	0	
Violent Total:		0	1	-100.00%	2	0		2	3	-33.33%
Property	Burglary - Residential	0	0		0	0		0	0	
	Burglary Garage	0	0		0	0		0	0	
	Burglary Commercial	0	0		0	0		0	0	
	Larceny	0	0		0	3	-100.00%	3	1	200.00%
	Vehicle Theft	0	0		0	0		0	0	
	Arson	0	0		0	0		0	0	
Property Total:		0	0		0	3	-100.00%	3	1	200.00%
Preliminary Part 1 Crime Totals:		0	1	-100.00%	2	3	-33.33%	5	4	25.00%
Current 7 Day Period:		2/9/2020 - 2/15/2020			Prior 7 Day Period:		2/2/2020 - 2/8/2020			
Current 28 Day Period:		1/19/2020 - 2/15/2020			Prior 28 Day Period:		12/22/2019 - 1/18/2020			
Current YTD Day Period:		1/1/2020 - 2/15/2020			Prior YTD Period:		1/1/2019 - 2/15/2019			

Prepared by SPD Crime Analysis Office - Monday, February 17, 2020

NOTE: SPD moved from UCR to the NIBRS reporting standard on 10/4/16 following the transition to a new RMS System. [Numbers on CompStat reports prior to this date should not be used as a comparison to those on this report.](#) Additional info on these reporting standards can be found on the FBI website: <https://ucr.fbi.gov/nibrs-overview>

This chart represents Preliminary counts of selected crime categories from Police Case Reports. Full statistical analysis to determine the confidence level of this data has not been performed. The % change columns on the preliminary counts differ from the percentage change on the NIBRS crime report, sometimes significantly. The CompStat report is designed for operational use and includes only selected NIBRS categories and coding less complex than full NIBRS rules. Official statistics for these and other NIBRS categories can be found on WASPC & FBI websites once available.

Sunday - Saturday

2/9/2020 TO 2/15/2020

Other Jurisdiction/Unk District



A/C **Offense Statute**

Address

Reported Date

Dist

#Type!

#Typ