

SPOKANE POLICE DEPARTMENT

PRELIMINARY CITYWIDE **IBR** CRIME REPORT



Preliminary IBR Counts

CHIEF OF POLICE

Craig Meidl

Period Ending: Saturday, February 8, 2020

NIBRS Categories (Part 1 Selected)		7 Day Comparison			28 Day Comparison			YTD Comparison		
		Current	Prior	Percent	Current	Prior	Percent	Current	Prior	Percent
Violent	Criminal Homicide	1	0		1	1	0.00%	1	1	0.00%
	Rape	1	3	-66.67%	8	12	-33.33%	15	30	-50.00%
	Robbery - Commercial	2	0		5	8	-37.50%	8	10	-20.00%
	Robbery - Person	3	5	-40.00%	20	13	53.85%	24	22	9.09%
	Aggravated Assault - Non DV	8	5	60.00%	29	26	11.54%	40	58	-31.03%
	Aggravated Assault - DV	6	5	20.00%	28	31	-9.68%	43	40	7.50%
Violent Total:		21	18	16.67%	91	91	0.00%	131	161	-18.63%
Property	Burglary - Residential	10	18	-44.44%	61	69	-11.59%	92	98	-6.12%
	Burglary Garage	4	10	-60.00%	31	36	-13.89%	43	61	-29.51%
	Burglary Commercial	12	12	0.00%	41	50	-18.00%	55	42	30.95%
	Larceny	200	213	-6.10%	765	775	-1.29%	1051	1060	-0.85%
	Vehicle Theft	31	37	-16.22%	125	110	13.64%	175	140	25.00%
	Arson	2	2	0.00%	4	4	0.00%	6	5	20.00%
Property Total:		259	292	-11.30%	1027	1044	-1.63%	1422	1406	1.14%
Preliminary Part 1 Crime Totals:		280	310	-9.68%	1118	1135	-1.50%	1553	1567	-0.89%
Current 7 Day Period:		2/2/2020 - 2/8/2020			Prior 7 Day Period:		1/26/2020 - 2/1/2020			
Current 28 Day Period:		1/12/2020 - 2/8/2020			Prior 28 Day Period:		12/15/2019 - 1/11/2020			
Current YTD Day Period:		1/1/2020 - 2/8/2020			Prior YTD Period:		1/1/2019 - 2/8/2019			

Prepared by SPD Crime Analysis Office - Tuesday, February 11, 2020

NOTE: SPD moved from UCR to the NIBRS reporting standard on 10/4/16 following the transition to a new RMS System. [Numbers on CompStat reports prior to this date should not be used as a comparison to those on this report.](#) Additional info on these reporting standards can be found on the FBI website: <https://ucr.fbi.gov/nibrs-overview>

This chart represents Preliminary counts of selected crime categories from Police Case Reports. Full statistical analysis to determine the confidence level of this data has not been performed. The % change columns on the preliminary counts differ from the percentage change on the NIBRS crime report, sometimes significantly. The CompStat report is designed for operational use and includes only selected NIBRS categories and coding less complex than full NIBRS rules. Official statistics for these and other NIBRS categories can be found on WASPC & FBI websites once available.



SPOKANE POLICE DEPARTMENT



NORTH Police Service Area

PSA Commander

Captain Mark Griffiths

Northwest District (P1)

Central District (P2)

Neva-Wood District (P3)

Northeast District (P4)



POLICE SUMMARY - Ending: Saturday, February 8, 2020

NORTH PRECINCT (P1, P2, P3, and P4)



Preliminary IBR Counts

NIBRS Categories (Part 1 Selected)		7 Day Comparison			28 Day Comparison			YTD Comparison		
		Current	Prior	Percent	Current	Prior	Percent	Current	Prior	Percent
Violent	Criminal Homicide	1	0		1	1	0.00%	1	0	
	Rape	1	2	-50.00%	4	8	-50.00%	7	21	-66.67%
	Robbery - Commercial	2	0		4	8	-50.00%	7	9	-22.22%
	Robbery - Person	2	5	-60.00%	15	11	36.36%	18	11	63.64%
	Aggravated Assault - Non DV	4	2	100.00%	10	11	-9.09%	16	33	-51.52%
	Aggravated Assault - DV	3	1	200.00%	13	14	-7.14%	20	22	-9.09%
Violent Total:		13	10	30.00%	47	53	-11.32%	69	96	-28.13%
Property	Burglary - Residential	3	9	-66.67%	34	42	-19.05%	49	56	-12.50%
	Burglary Garage	4	7	-42.86%	20	26	-23.08%	29	40	-27.50%
	Burglary Commercial	2	5	-60.00%	12	18	-33.33%	18	18	0.00%
	Larceny	118	142	-16.90%	485	490	-1.02%	661	708	-6.64%
	Vehicle Theft	24	19	26.32%	80	65	23.08%	106	97	9.28%
	Arson	0	1	-100.00%	1	3	-66.67%	3	2	50.00%
Property Total:		151	183	-17.49%	632	644	-1.86%	866	921	-5.97%
Preliminary Part 1 Crime Totals:		164	193	-15.03%	679	697	-2.58%	935	1017	-8.06%
Current 7 Day Period:		2/2/2020 - 2/8/2020			Prior 7 Day Period:		1/26/2020 - 2/1/2020			
Current 28 Day Period:		1/12/2020 - 2/8/2020			Prior 28 Day Period:		12/15/2019 - 1/11/2020			
Current YTD Day Period:		1/1/2020 - 2/8/2020			Prior YTD Period:		1/1/2019 - 2/8/2019			

Prepared by SPD Crime Analysis Office - Tuesday, February 11, 2020

NOTE: SPD moved from UCR to the NIBRS reporting standard on 10/4/16 following the transition to a new RMS System. [Numbers on CompStat reports prior to this date should not be used as a comparison to those on this report.](#) Additional info on these reporting standards can be found on the FBI website: <https://ucr.fbi.gov/nibrs-overview>

This chart represents Preliminary counts of selected crime categories from Police Case Reports. Full statistical analysis to determine the confidence level of this data has not been performed. The % change columns on the preliminary counts differ from the percentage change on the NIBRS crime report, sometimes significantly. The CompStat report is designed for operational use and includes only selected NIBRS categories and coding less complex than full NIBRS rules. Official statistics for these and other NIBRS categories can be found on WASPC & FBI websites once available.



POLICE SUMMARY - Ending: Saturday, February 8, 2020

NW - Northwest District (P1)



Preliminary IBR Counts

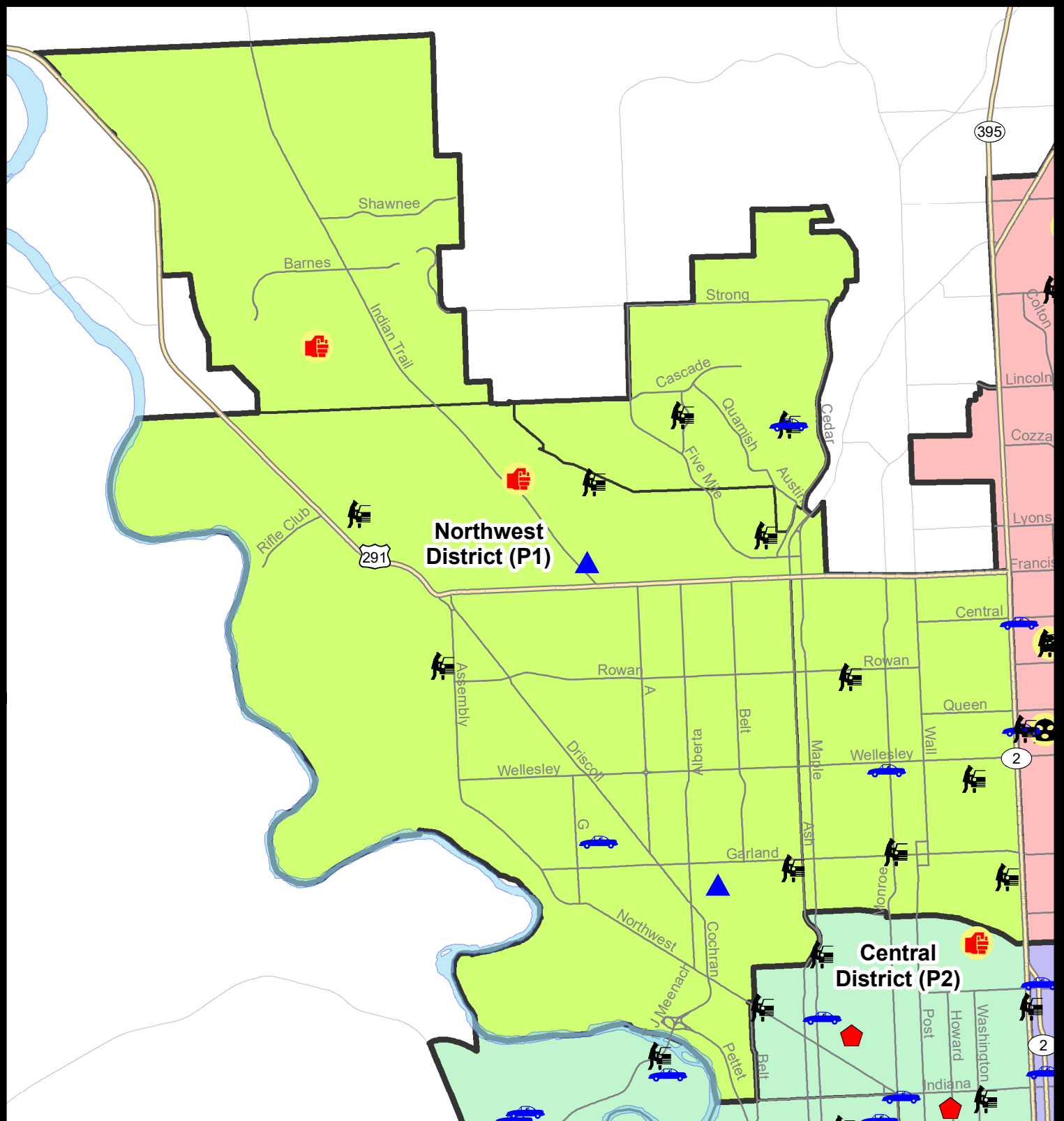
NIBRS Categories (Part 1 Selected)		7 Day Comparison			28 Day Comparison			YTD Comparison		
		Current	Prior	Percent	Current	Prior	Percent	Current	Prior	Percent
Violent	Criminal Homicide	0	0		0	0		0	0	
	Rape	0	0		1	2	-50.00%	2	4	-50.00%
	Robbery - Commercial	0	0		0	0		0	2	-100.00%
	Robbery - Person	0	1	-100.00%	2	2	0.00%	2	1	100.00%
	Aggravated Assault - Non DV	1	0		2	3	-33.33%	3	3	0.00%
	Aggravated Assault - DV	1	1	0.00%	3	2	50.00%	5	9	-44.44%
Violent Total:		2	2	0.00%	8	9	-11.11%	12	19	-36.84%
Property	Burglary - Residential	0	2	-100.00%	5	11	-54.55%	8	12	-33.33%
	Burglary Garage	2	4	-50.00%	8	5	60.00%	11	9	22.22%
	Burglary Commercial	0	0		0	4	-100.00%	2	2	0.00%
	Larceny	21	25	-16.00%	87	101	-13.86%	122	137	-10.95%
	Vehicle Theft	3	1	200.00%	6	11	-45.45%	12	19	-36.84%
	Arson	0	1	-100.00%	1	3	-66.67%	3	0	
Property Total:		26	33	-21.21%	107	135	-20.74%	158	179	-11.73%
Preliminary Part 1 Crime Totals:		28	35	-20.00%	115	144	-20.14%	170	198	-14.14%
Current 7 Day Period:		2/2/2020 - 2/8/2020			Prior 7 Day Period:		1/26/2020 - 2/1/2020			
Current 28 Day Period:		1/12/2020 - 2/8/2020			Prior 28 Day Period:		12/15/2019 - 1/11/2020			
Current YTD Day Period:		1/1/2020 - 2/8/2020			Prior YTD Period:		1/1/2019 - 2/8/2019			

Prepared by SPD Crime Analysis Office - Tuesday, February 11, 2020

NOTE: SPD moved from UCR to the NIBRS reporting standard on 10/4/16 following the transition to a new RMS System. [Numbers on CompStat reports prior to this date should not be used as a comparison to those on this report.](#) Additional info on these reporting standards can be found on the FBI website: <https://ucr.fbi.gov/nibrs-overview>

This chart represents Preliminary counts of selected crime categories from Police Case Reports. Full statistical analysis to determine the confidence level of this data has not been performed. The % change columns on the preliminary counts differ from the percentage change on the NIBRS crime report, sometimes significantly. The CompStat report is designed for operational use and includes only selected NIBRS categories and coding less complex than full NIBRS rules. Official statistics for these and other NIBRS categories can be found on WASPC & FBI websites once available.





City of Spokane
Northwest District (P1)
Selected
Crime Codes
2020-02-02 to 2020-02-08
 Prepared By:
 Crime Analysis Unit
 Spokane Police Department

Legend
NIBRS Events

Criminal Homicide	Robbery Person	Burglary Commercial
Rape	Aggravated Assault	Vehicle Prowling
Robbery Commercial	Burglary Residential	Vehicle Theft
	Burglary Garage	Arson

*Cases Represent LERMS Crime Codes
 Points may indicate multiple events
 Note: Veh Prowl is only Larceny displayed*

*For Additional Information on
 Incidents pertaining to an
 Area, Trend, or Pattern
 Contact Information Analysis*

0 0.25 0.5 1 Miles

SPokane
INFORMATION
System

THIS IS NOT A LEGAL DOCUMENT:
 The information shown on this map is compiled
 from various sources and is subject to constant
 revision. Information shown on this map should
 not be used to determine the location of facilities
 in relationship to property lines, section lines,
 streets, etc.

Sunday - Saturday

2/2/2020 TO 2/8/2020

NW - Northwest District (P1)



<u>A/C</u>	<u>Offense Statute</u>	<u>Address</u>	<u>Reported Date</u>	<u>Dist</u>
<u>SPA1BS</u>				
C	ASSAULT 3D WEAPON OR NEGLIGENT INJURY	3700 W INDIAN TRAIL RD	2/3/2020	P1
A	BURGLARY 2D GARAGE	3200 W ROSEWOOD AVE	2/4/2020	P1
C	THEFT 3D FROM MOTOR VEHICLE	1800 W NORTHRIDGE CT	2/3/2020	P1
C	THEFT 3D FROM MOTOR VEHICLE	3100 W EXCELL AVE	2/4/2020	P1
C	THEFT 3D FROM MOTOR VEHICLE	6900 N ROYAL LN	2/4/2020	P1
<u>SPA1FM</u>				
C	THEFT 2D FROM MOTOR VEHICLE	2400 W AIMEE AVE	2/6/2020	P1
C	THEFT 3D FROM MOTOR VEHICLE	1500 W CHRISTI DR	2/6/2020	P1
A	THEFT OF MOTOR VEHICLE	1500 W CHRISTI DR	2/6/2020	P1
<u>SPA1IT</u>				
C	ASSAULT 2D	8400 N SUSAN CT	2/7/2020	P1
<u>SPA1NH</u>				
C	MAIL THEFT	5700 N WASHINGTON ST	2/5/2020	P1
C	MAIL THEFT	4800 N WHITEHOUSE ST	2/6/2020	P1
C	THEFT 3D ALL OTHER	1300 W KIERNAN AVE	2/8/2020	P1
C	THEFT 3D CITY ALL OTHER	4800 N WHITEHOUSE ST	2/2/2020	P2
C	THEFT 3D FROM MOTOR VEHICLE	3600 N ATLANTIC ST	2/3/2020	P1
C	THEFT 3D FROM MOTOR VEHICLE	5400 N ADAMS ST	2/7/2020	P1
A	THEFT 3D FROM MOTOR VEHICLE	900 W GARLAND AVE	2/8/2020	P1
A	THEFT 3D FROM MOTOR VEHICLE	900 W GARLAND AVE	2/8/2020	P1
C	THEFT 3D FROM MOTOR VEHICLE	4400 N WHITEHOUSE ST	2/8/2020	P1
C	THEFT OF MOTOR VEHICLE	4600 N MONROE ST	2/3/2020	P1
<u>SPA1NW</u>				
C	BURGLARY 2D GARAGE	2300 W KIERNAN AVE	2/7/2020	P1
C	THEFT 1D FROM BUILDING	5600 N A ST	2/4/2020	P1
C	THEFT 3D ALL OTHER	3000 W WALTON AVE	2/8/2020	P1
C	THEFT 3D ALL OTHER	2200 W EUCLID AVE	2/8/2020	P1
A	THEFT 3D FROM MOTOR VEHICLE	3700 N OAK ST	2/2/2020	P1
C	THEFT 3D FROM MOTOR VEHICLE	5700 N ASSEMBLY ST	2/8/2020	P1
C	THEFT 3D SHOPLIFTING	2400 W WELLESLEY AVE	2/4/2020	P1
C	THEFT 3D SHOPLIFTING	2500 W WELLESLEY AVE	2/6/2020	P1
C	THEFT OF MOTOR VEHICLE	3300 W LACROSSE AVE	2/4/2020	P1

POLICE SUMMARY - Ending: Saturday, February 8, 2020

NW - North Central District (P2)



Preliminary IBR Counts

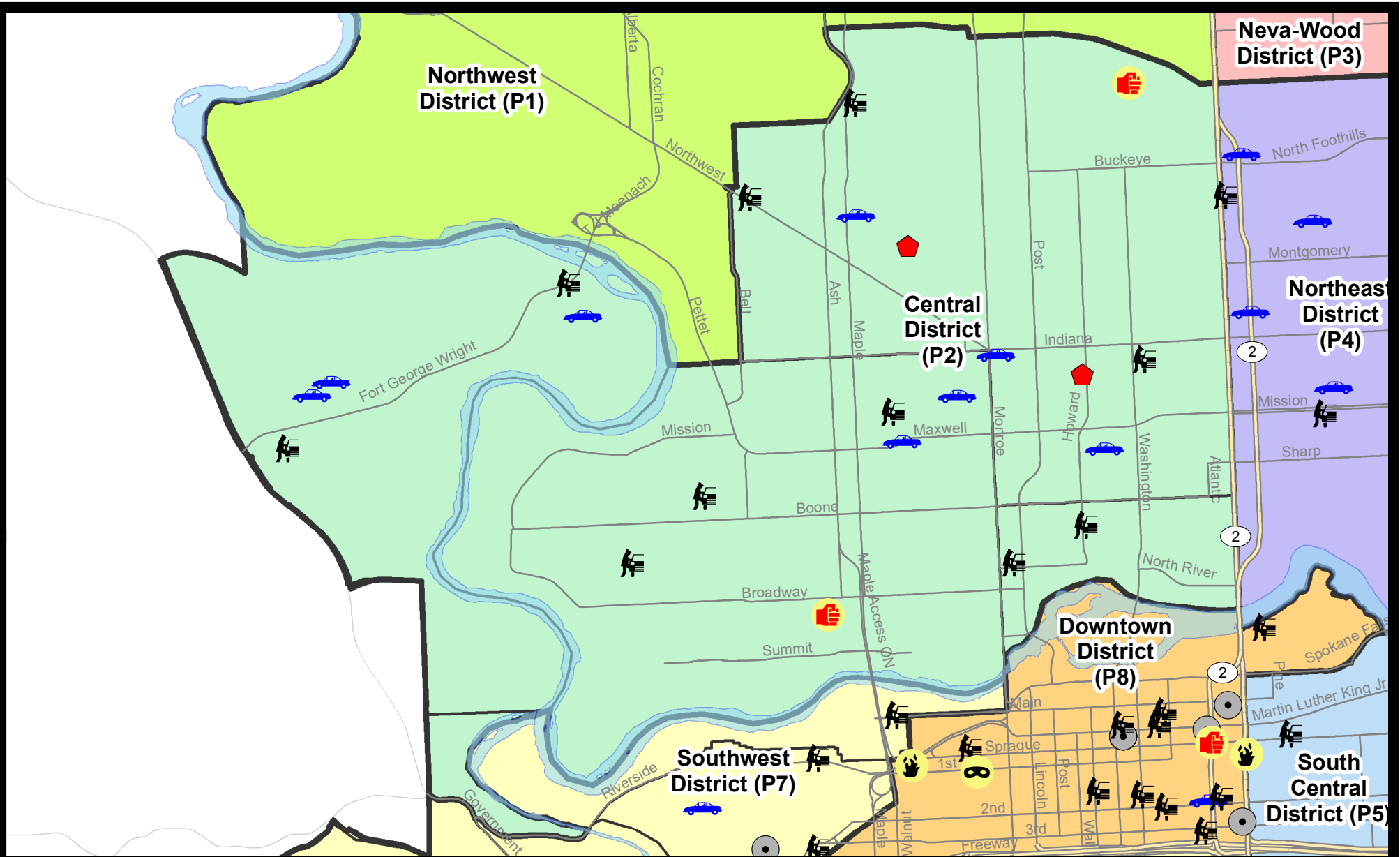
NIBRS Categories (Part 1 Selected)		7 Day Comparison			28 Day Comparison			YTD Comparison		
		Current	Prior	Percent	Current	Prior	Percent	Current	Prior	Percent
Violent	Criminal Homicide	0	0		0	0		0	0	
	Rape	0	0		0	1	-100.00%	1	5	-80.00%
	Robbery - Commercial	0	0		0	1	-100.00%	1	1	0.00%
	Robbery - Person	0	1	-100.00%	3	5	-40.00%	5	5	0.00%
	Aggravated Assault - Non DV	0	0		0	4	-100.00%	3	9	-66.67%
	Aggravated Assault - DV	2	0		3	4	-25.00%	6	4	50.00%
Violent Total:		2	1	100.00%	6	15	-60.00%	16	24	-33.33%
Property	Burglary - Residential	2	3	-33.33%	11	10	10.00%	16	15	6.67%
	Burglary Garage	0	2	-100.00%	5	8	-37.50%	6	12	-50.00%
	Burglary Commercial	0	0		0	3	-100.00%	0	7	-100.00%
	Larceny	31	29	6.90%	108	88	22.73%	141	143	-1.40%
	Vehicle Theft	8	4	100.00%	22	13	69.23%	26	22	18.18%
	Arson	0	0		0	0		0	1	-100.00%
Property Total:		41	38	7.89%	146	122	19.67%	189	200	-5.50%
Preliminary Part 1 Crime Totals:		43	39	10.26%	152	137	10.95%	205	224	-8.48%
Current 7 Day Period:		2/2/2020 - 2/8/2020			Prior 7 Day Period:		1/26/2020 - 2/1/2020			
Current 28 Day Period:		1/12/2020 - 2/8/2020			Prior 28 Day Period:		12/15/2019 - 1/11/2020			
Current YTD Day Period:		1/1/2020 - 2/8/2020			Prior YTD Period:		1/1/2019 - 2/8/2019			

Prepared by SPD Crime Analysis Office - Tuesday, February 11, 2020

NOTE: SPD moved from UCR to the NIBRS reporting standard on 10/4/16 following the transition to a new RMS System. [Numbers on CompStat reports prior to this date should not be used as a comparison to those on this report.](#) Additional info on these reporting standards can be found on the FBI website: <https://ucr.fbi.gov/nibrs-overview>

This chart represents Preliminary counts of selected crime categories from Police Case Reports. Full statistical analysis to determine the confidence level of this data has not been performed. The % change columns on the preliminary counts differ from the percentage change on the NIBRS crime report, sometimes significantly. The CompStat report is designed for operational use and includes only selected NIBRS categories and coding less complex than full NIBRS rules. Official statistics for these and other NIBRS categories can be found on WASPC & FBI websites once available.





City of Spokane
Central District (P2)
Selected
Crime Types
2020-02-02 to 2020-02-08
 Prepared By:
 Crime Analysis Unit
 Spokane Police Department

Legend

NIBRS Events



Robbery Commercial

Robbery Person



Aggravated Assault



Burglary Residential



Burglary Garage



Burglary Commercial



Vehicle Prowling



Vehicle Theft



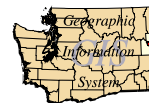
Arson

Cases Represent LERMS Crime Codes
 Points may indicate multiple events
 Note: Veh Prowl is only Larceny category displayed



For Additional Information on Incidents
 pertaining to an Area, Trend, or Pattern
 Contact Information Analysis

0 0.2 0.4 0.6 Miles



THIS IS NOT A LEGAL DOCUMENT:
 The information shown on this map is compiled
 from various sources and is subject to constant
 revision. Information shown on this map should
 not be used to determine the location of facilities
 in relationship to property lines, section lines,
 streets, etc.



Sunday - Saturday

2/2/2020 TO 2/8/2020

NW - Central District (P2)



<u>A/C</u>	<u>Offense Statute</u>	<u>Address</u>	<u>Reported Date</u>	<u>Dist</u>
C	THEFT 3D FROM MOTOR VEHICLE	2865 W ELLIOTT DR	2/3/2020	P2
<u>SPA2EG</u>				
C	ASSAULT 2D	300 W EUCLID AVE	2/5/2020	P1
C	MAIL THEFT	800 W FAIRVIEW AVE	2/5/2020	P2
C	MAIL THEFT	3200 N POST ST	2/5/2020	P2
A	RESIDENTIAL BURGLARY	1300 W CARLISLE AVE	2/5/2020	P1
C	RESIDENTIAL BURGLARY	1700 N HOWARD ST	2/7/2020	P2
C	THEFT 3D CITY ALL OTHER	300 W EUCLID AVE	2/5/2020	P2
C	THEFT 3D CITY FROM BUILDING	1700 N HOWARD ST	2/7/2020	P2
C	THEFT 3D FROM BUILDING	300 W EUCLID AVE	2/8/2020	P2
C	THEFT 3D FROM MOTOR VEHICLE	300 W NORA AVE	2/5/2020	P2
C	THEFT 3D FROM MOTOR VEHICLE	2000 W NORTHWEST BLVD	2/7/2020	P2
C	THEFT 3D FROM MOTOR VEHICLE	1500 W EUCLID AVE	2/8/2020	P2
C	THEFT 3D SHOPLIFTING	1600 W NORTHWEST BLVD	2/4/2020	P2
C	THEFT 3D VEHICLE PARTS AND ACCESSORIES	N WALL ST / W SHARP AVE	2/3/2020	P2
C	THEFT 3D VEHICLE PARTS AND ACCESSORIES	300 W DALTON AVE	2/8/2020	P2
C	THEFT OF MOTOR VEHICLE	1800 N MONROE ST	2/3/2020	P2
C	THEFT OF MOTOR VEHICLE	500 W SINTO AVE	2/8/2020	P2
C	THEFT OF MOTOR VEHICLE	1500 W YORK AVE	2/8/2020	P1
<u>SPA2RS</u>				
C	THEFT 2D ALL OTHER	1100 N MONROE ST	2/8/2020	P2
C	THEFT 3D FROM BUILDING	800 N DIVISION ST	2/2/2020	P2
C	THEFT 3D FROM BUILDING	700 W MALLON AVE	2/6/2020	P2
C	THEFT 3D FROM MOTOR VEHICLE	1000 N HOWARD ST	2/3/2020	P2
C	THEFT 3D FROM MOTOR VEHICLE	900 W MALLON AVE	2/6/2020	P2
C	THEFT 3D VEHICLE PARTS AND ACCESSORIES	500 N LINCOLN ST	2/2/2020	P2
<u>SPA2WC</u>				
C	ASSAULT 2D	1800 W COLLEGE AVE	2/6/2020	P1
C	THEFT 2D ALL OTHER	1800 N ASH ST	2/3/2020	P2
C	THEFT 2D ALL OTHER	1400 W NORA AVE	2/7/2020	P2
C	THEFT 2D FROM BUILDING	1800 W SHARP AVE	2/3/2020	P2
C	THEFT 3D ALL OTHER	1800 W NORA AVE	2/8/2020	P2
C	THEFT 3D CITY SHOPLIFTING	1000 W SUMMIT PKWY	2/8/2020	P1
C	THEFT 3D FROM MOTOR VEHICLE	1400 W SPOFFORD AVE	2/2/2020	P2
C	THEFT 3D FROM MOTOR VEHICLE	2200 W SHARP AVE	2/2/2020	P2
C	THEFT 3D FROM MOTOR VEHICLE	2600 W DEAN AVE	2/3/2020	P2
C	THEFT 3D SHOPLIFTING	1000 W SUMMIT PKWY	2/6/2020	P2

For protection of victim privacy, the entire address on sexual assault crimes has been redacted.

A/C	Offense Statute	Address	Reported Date	Dist
A	THEFT OF MOTOR VEHICLE	1100 W AUGUSTA AVE	2/2/2020	P2
C	THEFT OF MOTOR VEHICLE	N CEDAR ST / W MAXWELL AVE	2/3/2020	P1
C	THEFT-CITY (All Other Thefts)	2700 W BOONE AVE	2/3/2020	P2

SPA2WH

A	BURGLARY 2D FENCED AREA	3400 W FORT GEORGE WRIGHT DR	2/7/2020	P2
C	THEFT 2D FROM MOTOR VEHICLE	1600 N RIVER RIDGE BLVD	2/6/2020	P2
C	THEFT 3D FROM MOTOR VEHICLE	2800 W FORT GEORGE WRIGHT DR	2/8/2020	P2
C	THEFT OF MOTOR VEHICLE	2800 W ELLIOTT DR	2/2/2020	P1
C	THEFT OF MOTOR VEHICLE	3900 W RANDOLPH RD	2/6/2020	P1
A	THEFT OF MOTOR VEHICLE	3400 W FORT GEORGE WRIGHT DR	2/7/2020	P2

POLICE SUMMARY - Ending: Saturday, February 8, 2020



NE - Neva-Wood District (P3)

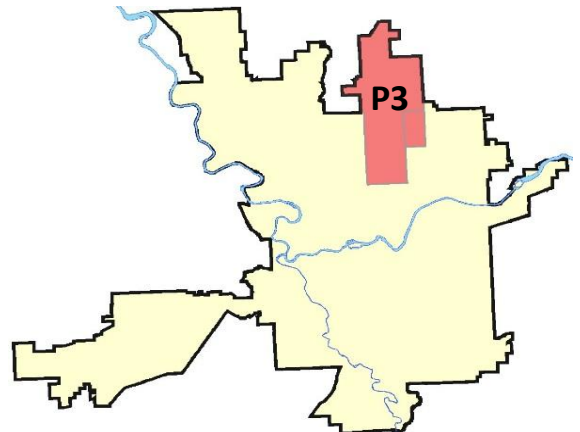
Preliminary IBR Counts

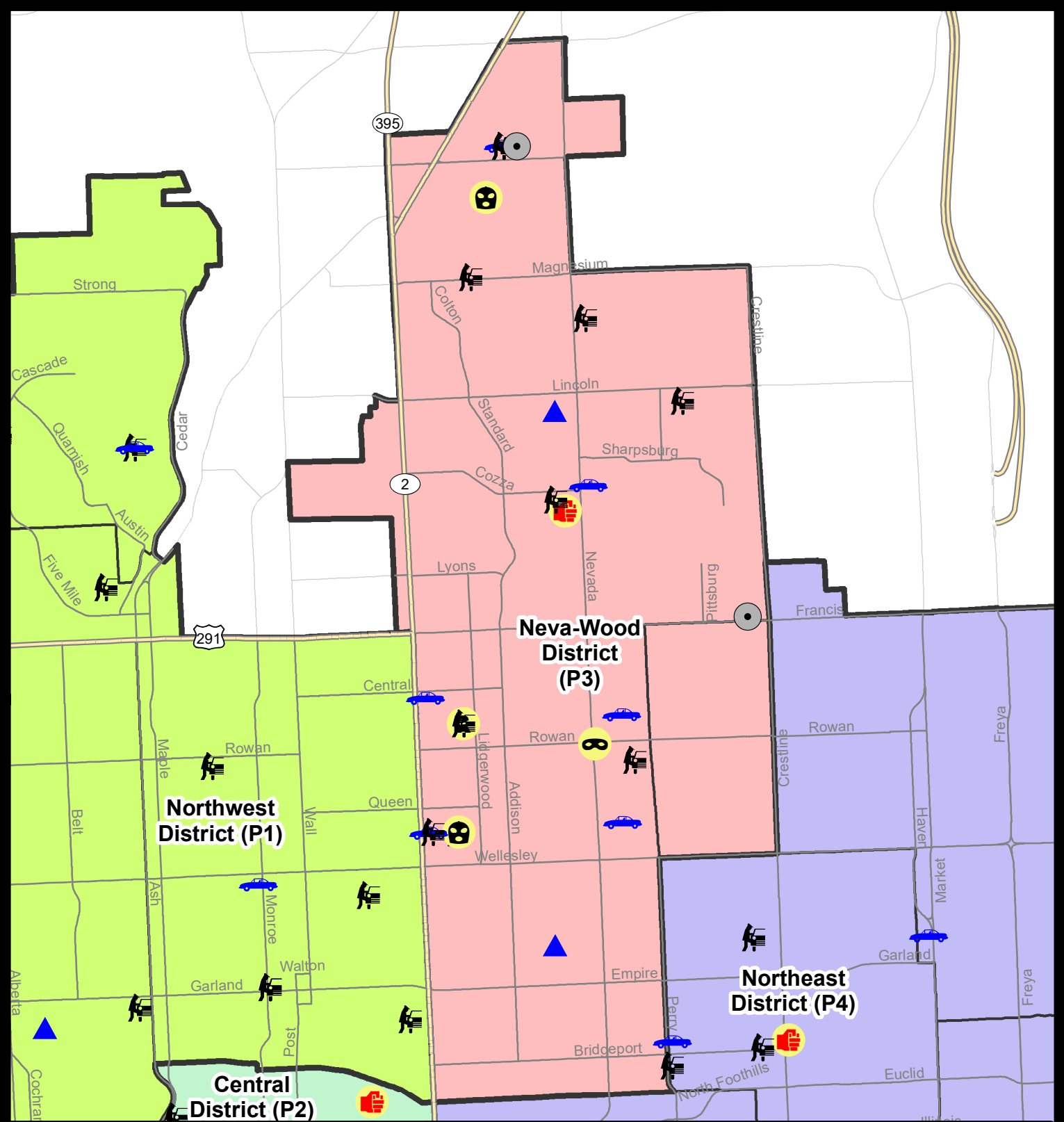
NIBRS Categories (Part 1 Selected)		7 Day Comparison			28 Day Comparison			YTD Comparison		
		Current	Prior	Percent	Current	Prior	Percent	Current	Prior	Percent
Violent	Criminal Homicide	0	0		0	0		0	0	
	Rape	1	1	0.00%	2	2	0.00%	2	6	-66.67%
	Robbery - Commercial	2	0		4	5	-20.00%	6	5	20.00%
	Robbery - Person	1	2	-50.00%	5	1	400.00%	5	4	25.00%
	Aggravated Assault - Non DV	1	0		3	0		3	11	-72.73%
	Aggravated Assault - DV	0	0		4	6	-33.33%	6	7	-14.29%
Violent Total:		5	3	66.67%	18	14	28.57%	22	33	-33.33%
Property	Burglary - Residential	0	1	-100.00%	11	9	22.22%	14	14	0.00%
	Burglary Garage	2	0		3	8	-62.50%	7	14	-50.00%
	Burglary Commercial	2	3	-33.33%	8	7	14.29%	11	4	175.00%
	Larceny	50	57	-12.28%	191	191	0.00%	259	259	0.00%
	Vehicle Theft	6	8	-25.00%	28	24	16.67%	36	31	16.13%
	Arson	0	0		0	0		0	1	-100.00%
Property Total:		60	69	-13.04%	241	239	0.84%	327	323	1.24%
Preliminary Part 1 Crime Totals:		65	72	-9.72%	259	253	2.37%	349	356	-1.97%
Current 7 Day Period:		2/2/2020 - 2/8/2020			Prior 7 Day Period:		1/26/2020 - 2/1/2020			
Current 28 Day Period:		1/12/2020 - 2/8/2020			Prior 28 Day Period:		12/15/2019 - 1/11/2020			
Current YTD Day Period:		1/1/2020 - 2/8/2020			Prior YTD Period:		1/1/2019 - 2/8/2019			

Prepared by SPD Crime Analysis Office - Tuesday, February 11, 2020

NOTE: SPD moved from UCR to the NIBRS reporting standard on 10/4/16 following the transition to a new RMS System. [Numbers on CompStat reports prior to this date should not be used as a comparison to those on this report.](#) Additional info on these reporting standards can be found on the FBI website: <https://ucr.fbi.gov/nibrs-overview>

This chart represents Preliminary counts of selected crime categories from Police Case Reports. Full statistical analysis to determine the confidence level of this data has not been performed. The % change columns on the preliminary counts differ from the percentage change on the NIBRS crime report, sometimes significantly. The CompStat report is designed for operational use and includes only selected NIBRS categories and coding less complex than full NIBRS rules. Official statistics for these and other NIBRS categories can be found on WASPC & FBI websites once available.





City of Spokane
Neva-Wood District (P3)
Selected Crime Codes
2020-02-02 to 2020-02-08
 Prepared By:
 Crime Analysis Unit
 Spokane Police Department

Legend

NIBRS Events



Criminal Homicide



Rape



Robbery Commercial



Robbery Person



Aggravated Assault



Burglary Residential



Burglary Commercial



Vehicle Prowling



Vehicle Theft



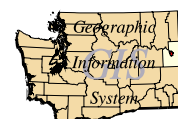
Arson



Cases Represent LERMS Crime Codes
 Points may indicate multiple events
 Note: Veh Prowl is only Larceny displayed

For Additional Information on
 Incidents pertaining to an
 Area, Trend, or Pattern
 Contact Information Analysis

0 0.2 0.4 0.8 Miles



THIS IS NOT A LEGAL DOCUMENT:
 The information shown on this map is compiled
 from various sources and is subject to constant
 revision. Information shown on this map should
 not be used to determine the location of facilities
 in relationship to property lines, section lines,
 streets, etc.

Sunday - Saturday

2/2/2020 TO 2/8/2020

NE - Neva-Wood District (P3)



<u>A/C</u>	<u>Offense Statute</u>	<u>Address</u>	<u>Reported Date</u>	<u>Dist</u>
C	THEFT 3D FROM BUILDING	7418 N PITTSBURG ST	2/3/2020	P3
C	THEFT 3D FROM BUILDING	5426 N MARTIN ST	2/3/2020	P3
C	THEFT 3D SHOPLIFTING	6606 N DIVISION ST	2/3/2020	P3
<u>SPB3NL</u>				
C	ASSAULT 2D	900 E SITKA AVE	2/7/2020	P4
C	BURGLARY 2D COMMERCIAL	1900 E FRANCIS AVE	2/2/2020	P4
C	BURGLARY 2D COMMERCIAL	600 E HOLLAND AVE	2/5/2020	P4
C	BURGLARY 2D GARAGE	7700 N WILDING DR	2/4/2020	P3
C	BURGLARY 2D GARAGE	600 E LACROSSE AVE	2/7/2020	P3
C	RAPE 2D		2/6/2020	P6
C	ROBBERY 2D COMMERCIAL	4700 N DIVISION ST	2/4/2020	P3
C	ROBBERY 2D COMMERCIAL	9200 N COLTON ST	2/8/2020	P4
C	ROBBERY 2D PERSON	5400 N NEVADA ST	2/2/2020	P4
C	THEFT 2D ALL OTHER	4700 N DIVISION ST	2/7/2020	P3
C	THEFT 2D FROM BUILDING	9200 N COLTON ST	2/3/2020	P3
C	THEFT 2D FROM BUILDING	4700 N DIVISION ST	2/5/2020	P3
C	THEFT 2D FROM BUILDING	4700 N DIVISION ST	2/7/2020	P3
C	THEFT 2D FROM MOTOR VEHICLE	4700 N DIVISION ST	2/5/2020	P3
C	THEFT 2D SHOPLIFTING	4700 N DIVISION ST	2/4/2020	P2
C	THEFT 3D ALL OTHER	4700 N DIVISION ST	2/6/2020	P3
C	THEFT 3D CITY SHOPLIFTING	9200 N NEVADA ST	2/2/2020	P4
C	THEFT 3D CITY SHOPLIFTING	4700 N DIVISION ST	2/4/2020	P3
C	THEFT 3D CITY SHOPLIFTING	9700 N NEWPORT HWY	2/6/2020	P4
C	THEFT 3D CITY SHOPLIFTING	4700 N DIVISION ST	2/8/2020	P3
C	THEFT 3D CITY SHOPLIFTING	4700 N DIVISION ST	2/8/2020	P3
C	THEFT 3D CITY VEHICLE PARTS AND ACCESSORIES	6000 N WISCOMB ST	2/3/2020	P4
C	THEFT 3D FROM BUILDING	1000 E WELLESLEY AVE	2/2/2020	P3
C	THEFT 3D FROM BUILDING	7400 N NEVADA ST	2/4/2020	P3
C	THEFT 3D FROM BUILDING	7400 N NEVADA ST	2/5/2020	P3
C	THEFT 3D FROM BUILDING	7400 N NEVADA ST	2/5/2020	P3
C	THEFT 3D FROM BUILDING	200 E KIERNAN AVE	2/7/2020	P3
C	THEFT 3D FROM MOTOR VEHICLE	1200 E SANSON AVE	2/2/2020	P3
C	THEFT 3D FROM MOTOR VEHICLE	1700 E LINCOLN RD	2/2/2020	P3
C	THEFT 3D FROM MOTOR VEHICLE	8400 N NEVADA ST	2/4/2020	P3
C	THEFT 3D FROM MOTOR VEHICLE	4700 N DIVISION ST	2/5/2020	P3
C	THEFT 3D FROM MOTOR VEHICLE	600 E HOLLAND AVE	2/6/2020	P3
C	THEFT 3D FROM MOTOR VEHICLE	800 E COZZA DR	2/8/2020	P3
A	THEFT 3D FROM MOTOR VEHICLE	600 E HOLLAND AVE	2/8/2020	P3

For protection of victim privacy, the entire address on sexual assault crimes has been redacted.

A/C	Offense Statute	Address	Reported Date	Dist
A	THEFT 3D FROM MOTOR VEHICLE	400 E MAGNESIUM RD	2/8/2020	P3
C	THEFT 3D SHOPLIFTING	4700 N DIVISION ST	2/2/2020	P4
C	THEFT 3D SHOPLIFTING	4700 N DIVISION ST	2/3/2020	P3
C	THEFT 3D SHOPLIFTING	4700 N DIVISION ST	2/3/2020	P3
C	THEFT 3D SHOPLIFTING	4700 N DIVISION ST	2/4/2020	P3
C	THEFT 3D SHOPLIFTING	4700 N DIVISION ST	2/4/2020	P3
C	THEFT 3D SHOPLIFTING	5800 N DIVISION ST	2/5/2020	P3
C	THEFT 3D SHOPLIFTING	9200 N COLTON ST	2/5/2020	P3
C	THEFT 3D SHOPLIFTING	6600 N DIVISION ST	2/5/2020	P3
C	THEFT 3D SHOPLIFTING	6600 N DIVISION ST	2/5/2020	P3
C	THEFT 3D SHOPLIFTING	9200 N COLTON ST	2/5/2020	P3
C	THEFT 3D SHOPLIFTING	4700 N DIVISION ST	2/7/2020	P3
C	THEFT 3D SHOPLIFTING	4700 N DIVISION ST	2/7/2020	P3
C	THEFT 3D SHOPLIFTING	6600 N DIVISION ST	2/7/2020	P3
C	THEFT 3D SHOPLIFTING	7700 N DIVISION ST	2/7/2020	P3
C	THEFT 3D SHOPLIFTING	5800 N DIVISION ST	2/8/2020	P3
C	THEFT 3D SHOPLIFTING	6600 N DIVISION ST	2/8/2020	P3
C	THEFT 3D SHOPLIFTING	4700 N DIVISION ST	2/8/2020	P3
C	THEFT 3D VEHICLE PARTS AND ACCESSORIES	1100 E COZZA DR	2/4/2020	P3
C	THEFT OF A FIREARM FROM MOTOR VEHICLE	5600 N LIDGERWOOD ST	2/3/2020	P3
C	THEFT OF MOTOR VEHICLE	1200 E JOSEPH AVE	2/4/2020	P4
C	THEFT OF MOTOR VEHICLE	5800 N DIVISION ST	2/5/2020	P4
C	THEFT OF MOTOR VEHICLE	1000 E COZZA DR	2/6/2020	P4
C	THEFT OF MOTOR VEHICLE	1100 E OLYMPIC AVE	2/6/2020	P3
C	THEFT OF MOTOR VEHICLE	4700 N DIVISION ST	2/7/2020	P3
A	THEFT OF MOTOR VEHICLE	600 E HOLLAND AVE	2/8/2020	P3
C	THEFT-CITY (All Other Thefts)	7400 N NEVADA ST	2/3/2020	P3
C	THEFT-CITY (All Other Thefts)	1200 E WESTVIEW CT	2/4/2020	P3

POLICE SUMMARY - Ending: Saturday, February 8, 2020



NE - Northeast District (P4)

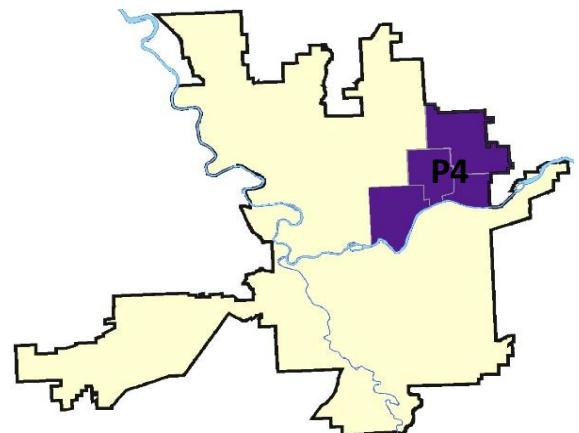
Preliminary IBR Counts

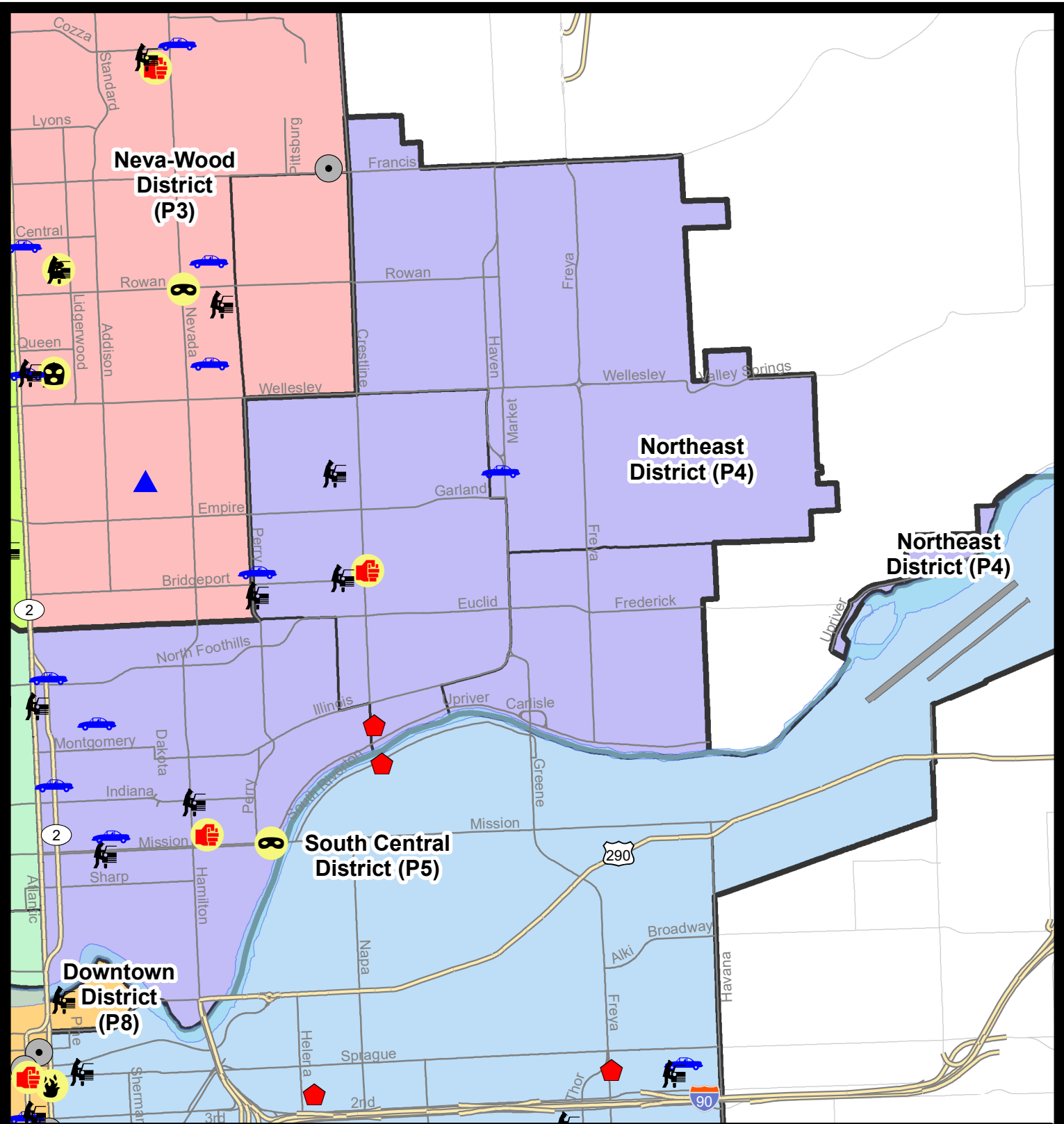
NIBRS Categories (Part 1 Selected)		7 Day Comparison			28 Day Comparison			YTD Comparison		
		Current	Prior	Percent	Current	Prior	Percent	Current	Prior	Percent
Violent	Criminal Homicide	1	0		1	1	0.00%	1	0	
	Rape	0	1	-100.00%	1	3	-66.67%	2	6	-66.67%
	Robbery - Commercial	0	0		0	2	-100.00%	0	1	-100.00%
	Robbery - Person	1	1	0.00%	5	3	66.67%	6	1	500.00%
	Aggravated Assault - Non DV	2	2	0.00%	5	4	25.00%	7	10	-30.00%
	Aggravated Assault - DV	0	0		3	2	50.00%	3	2	50.00%
Violent Total:		4	4	0.00%	15	15	0.00%	19	20	-5.00%
Property	Burglary - Residential	1	3	-66.67%	7	12	-41.67%	11	15	-26.67%
	Burglary Garage	0	1	-100.00%	4	5	-20.00%	5	5	0.00%
	Burglary Commercial	0	2	-100.00%	4	4	0.00%	5	5	0.00%
	Larceny	16	31	-48.39%	99	110	-10.00%	139	169	-17.75%
	Vehicle Theft	7	6	16.67%	24	17	41.18%	32	25	28.00%
	Arson	0	0		0	0		0	0	
Property Total:		24	43	-44.19%	138	148	-6.76%	192	219	-12.33%
Preliminary Part 1 Crime Totals:		28	47	-40.43%	153	163	-6.13%	211	239	-11.72%
Current 7 Day Period:		2/2/2020 - 2/8/2020			Prior 7 Day Period:		1/26/2020 - 2/1/2020			
Current 28 Day Period:		1/12/2020 - 2/8/2020			Prior 28 Day Period:		12/15/2019 - 1/11/2020			
Current YTD Day Period:		1/1/2020 - 2/8/2020			Prior YTD Period:		1/1/2019 - 2/8/2019			

Prepared by SPD Crime Analysis Office - Tuesday, February 11, 2020

NOTE: SPD moved from UCR to the NIBRS reporting standard on 10/4/16 following the transition to a new RMS System. [Numbers on CompStat reports prior to this date should not be used as a comparison to those on this report.](#) Additional info on these reporting standards can be found on the FBI website: <https://ucr.fbi.gov/nibrs-overview>

This chart represents Preliminary counts of selected crime categories from Police Case Reports. Full statistical analysis to determine the confidence level of this data has not been performed. The % change columns on the preliminary counts differ from the percentage change on the NIBRS crime report, sometimes significantly. The CompStat report is designed for operational use and includes only selected NIBRS categories and coding less complex than full NIBRS rules. Official statistics for these and other NIBRS categories can be found on WASPC & FBI websites once available.





City of Spokane

Northeast District (P4)

Selected Crime Codes

2020-02-02 to 2020-02-08

Prepared By:
Crime Analysis Unit
Spokane Police Department

Legend

NIBRS Events



Criminal Homicide



Rape



Robbery Commercial



Robbery Person



Aggravated Assault



Burglary Residential



Burglary Garage



Burglary Commercial



Vehicle Prowling



Vehicle Theft



Arson



Cases Represent LERMS Crime Codes
Points may indicate multiple events
Note: Veh Prowl is only Larceny displayed

For Additional Information on
Incidents pertaining to an
Area, Trend, or Pattern
Contact Information Analysis

0 0.2 0.4 0.8 Miles



THIS IS NOT A LEGAL DOCUMENT:
The information shown on this map is compiled
from various sources and is subject to constant
revision. Information shown on this map should
not be used to determine the location of facilities
in relationship to property lines, section lines,
streets, etc.

Sunday - Saturday

NE - Northeast District (P4)

2/2/2020 TO 2/8/2020



<u>A/C</u>	<u>Offense Statute</u>	<u>Address</u>	<u>Reported Date</u>	<u>Dist</u>
C	THEFT OF MOTOR VEHICLE	E SANSON AVE / N LIDGERWOOD ST	2/6/2020	P4
<u>SPB4BE</u>				
C	ASSAULT 1D	3400 N CRESTLINE ST	2/8/2020	P4
C	MAIL THEFT	4500 N REGAL ST	2/5/2020	P4
C	RESIDENTIAL BURGLARY	2100 E NORTH CRESCENT AVE	2/7/2020	P4
C	THEFT 1D FROM BUILDING	4500 N REGAL ST	2/5/2020	P4
C	THEFT 2D FROM BUILDING	2200 E LONGFELLOW AVE	2/8/2020	P4
C	THEFT 2D FROM MOTOR VEHICLE	1900 E BRIDGEPORT AVE	2/5/2020	P4
C	THEFT 3D FROM MOTOR VEHICLE	4100 N NAPA ST	2/2/2020	P4
C	THEFT 3D FROM MOTOR VEHICLE	1400 E LIBERTY AVE	2/3/2020	P4
C	THEFT 3D VEHICLE PARTS AND ACCESSORIES	3000 E PROVIDENCE AVE	2/6/2020	P4
C	THEFT OF MOTOR VEHICLE	1400 E COURTLAND AVE	2/3/2020	P4
<u>SPB4HI</u>				
C	THEFT 3D FROM BUILDING	5000 N COOK ST	2/7/2020	P4
C	THEFT 3D SHOPLIFTING	2100 E FRANCIS AVE	2/2/2020	P4
C	THEFT OF MOTOR VEHICLE	4000 N MARKET ST	2/2/2020	P4
<u>SPB4LO</u>				
C	ROBBERY 1D PERSON	E MISSION AVE / E UPRIVER DR	2/2/2020	P3
A	THEFT 2D ALL OTHER	1100 E MONTGOMERY AVE	2/2/2020	P4
C	THEFT 2D FROM MOTOR VEHICLE	300 E MISSION AVE	2/2/2020	P4
C	THEFT 3D FROM MOTOR VEHICLE	900 E INDIANA AVE	2/6/2020	P1
C	THEFT 3D FROM MOTOR VEHICLE	2500 N DIVISION ST	2/8/2020	P4
C	THEFT 3D SHOPLIFTING	900 E MISSION AVE	2/8/2020	P4
C	THEFT 3D SHOPLIFTING	200 E NORTH FOOTHILLS DR	2/8/2020	P4
C	THEFT OF MOTOR VEHICLE	400 E AUGUSTA AVE	2/2/2020	P1
C	THEFT OF MOTOR VEHICLE	2700 N RUBY ST	2/4/2020	P2
C	THEFT OF MOTOR VEHICLE	2400 N ASTOR ST	2/5/2020	P2
C	THEFT OF MOTOR VEHICLE	E BALDWIN AVE / N RUBY ST	2/8/2020	P2
C	VEHICULAR ASSAULT	900 E MISSION AVE	2/2/2020	P4
<u>SPB4MI</u>				
C	MURDER 2D	3400 N MARKET ST	2/3/2020	P1
C	THEFT 1D ALL OTHER	3600 E COURTLAND AVE	2/5/2020	P4

SPOKANE POLICE DEPARTMENT



SOUTH **Police Service Area**

PSA Commander

Captain Tracie Meidl

South Central District (P5)

Southeast District (P6)

Southwest District (P7)



POLICE SUMMARY - Ending: Saturday, February 8, 2020

SOUTH PRECINCT (P5, P6, and P7)



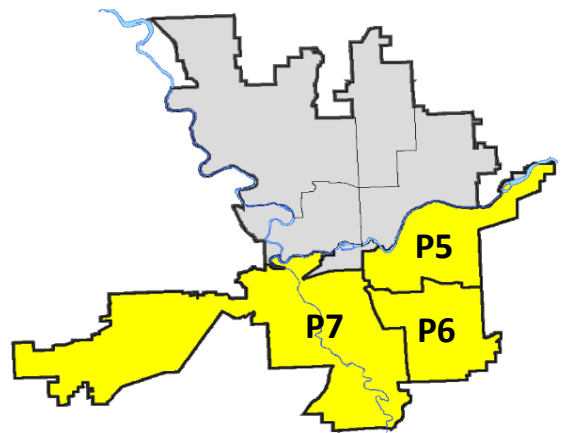
Preliminary IBR Counts

NIBRS Categories (Part 1 Selected)		7 Day Comparison			28 Day Comparison			YTD Comparison		
		Current	Prior	Percent	Current	Prior	Percent	Current	Prior	Percent
Violent	Criminal Homicide	0	0		0	0		0	1	-100.00%
	Rape	0	1	-100.00%	4	4	0.00%	8	5	60.00%
	Robbery - Commercial	0	0		1	0		1	1	0.00%
	Robbery - Person	0	0		3	1	200.00%	3	5	-40.00%
	Aggravated Assault - Non DV	1	1	0.00%	10	11	-9.09%	15	14	7.14%
	Aggravated Assault - DV	3	4	-25.00%	14	13	7.69%	20	15	33.33%
Violent Total:		4	6	-33.33%	32	29	10.34%	47	41	14.63%
Property	Burglary - Residential	7	9	-22.22%	25	24	4.17%	41	38	7.89%
	Burglary Garage	0	3	-100.00%	11	10	10.00%	14	21	-33.33%
	Burglary Commercial	3	4	-25.00%	14	19	-26.32%	18	17	5.88%
	Larceny	54	53	1.89%	211	216	-2.31%	290	264	9.85%
	Vehicle Theft	6	15	-60.00%	38	37	2.70%	57	37	54.05%
	Arson	1	0		1	1	0.00%	1	1	0.00%
Property Total:		71	84	-15.48%	300	307	-2.28%	421	378	11.38%
Preliminary Part 1 Crime Totals:		75	90	-16.67%	332	336	-1.19%	468	419	11.69%
Current 7 Day Period:		2/2/2020 - 2/8/2020			Prior 7 Day Period:		1/26/2020 - 2/1/2020			
Current 28 Day Period:		1/12/2020 - 2/8/2020			Prior 28 Day Period:		12/15/2019 - 1/11/2020			
Current YTD Day Period:		1/1/2020 - 2/8/2020			Prior YTD Period:		1/1/2019 - 2/8/2019			

Prepared by SPD Crime Analysis Office - Tuesday, February 11, 2020

NOTE: SPD moved from UCR to the NIBRS reporting standard on 10/4/16 following the transition to a new RMS System. [Numbers on CompStat reports prior to this date should not be used as a comparison to those on this report.](#) Additional info on these reporting standards can be found on the FBI website: <https://ucr.fbi.gov/nibrs-overview>

This chart represents Preliminary counts of selected crime categories from Police Case Reports. Full statistical analysis to determine the confidence level of this data has not been performed. The % change columns on the preliminary counts differ from the percentage change on the NIBRS crime report, sometimes significantly. The CompStat report is designed for operational use and includes only selected NIBRS categories and coding less complex than full NIBRS rules. Official statistics for these and other NIBRS categories can be found on WASPC & FBI websites once available.



POLICE SUMMARY - Ending: Saturday, February 8, 2020



SE - South Central District (P5)

Preliminary IBR Counts

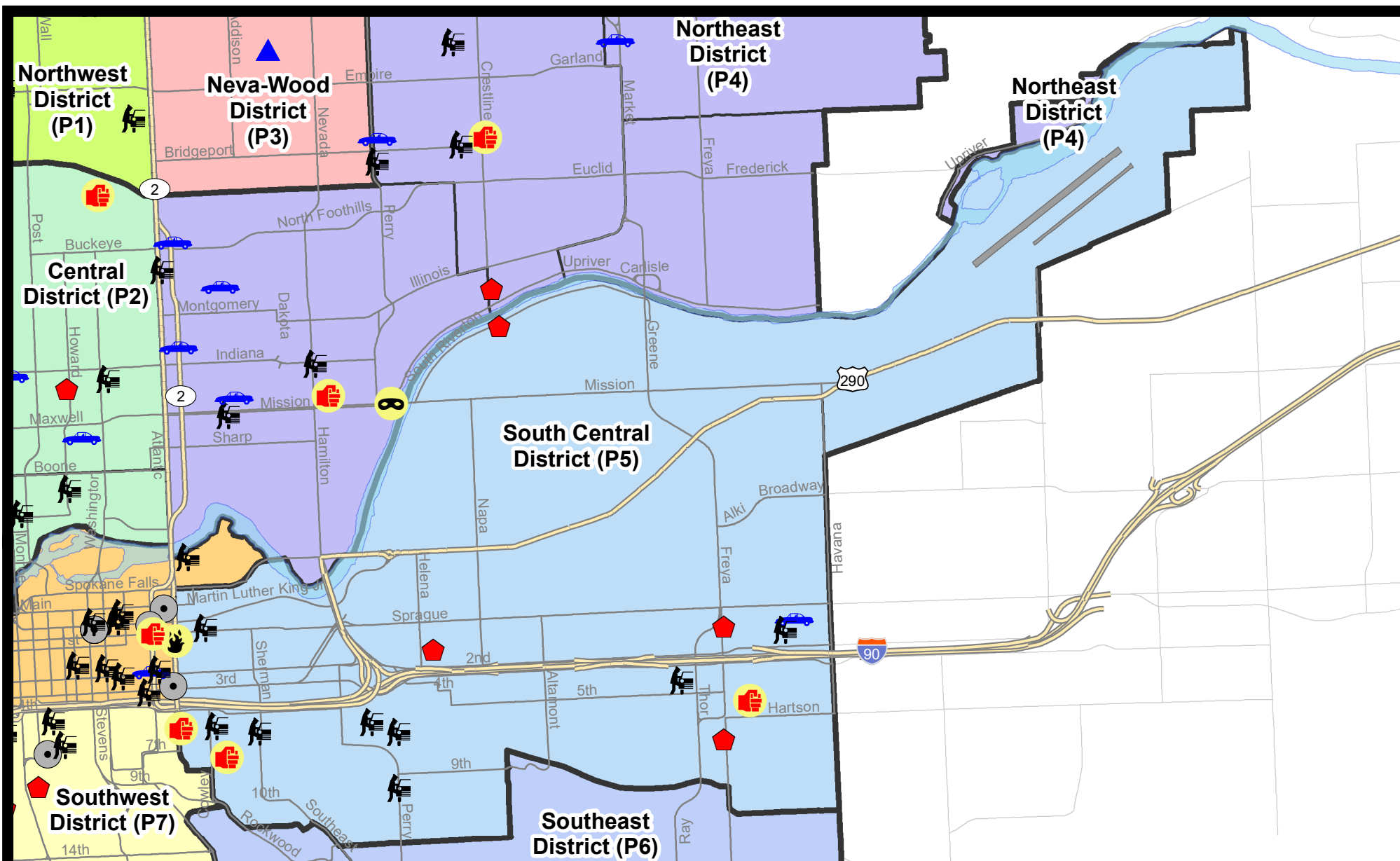
NIBRS Categories (Part 1 Selected)		7 Day Comparison			28 Day Comparison			YTD Comparison		
		Current	Prior	Percent	Current	Prior	Percent	Current	Prior	Percent
Violent	Criminal Homicide	0	0		0	0		0	1	-100.00%
	Rape	0	0		1	0		1	2	-50.00%
	Robbery - Commercial	0	0		0	0		0	1	-100.00%
	Robbery - Person	0	0		0	0		0	2	-100.00%
	Aggravated Assault - Non DV	1	1	0.00%	5	7	-28.57%	10	5	100.00%
	Aggravated Assault - DV	2	1	100.00%	6	4	50.00%	9	6	50.00%
Violent Total:		3	2	50.00%	12	11	9.09%	20	17	17.65%
Property	Burglary - Residential	4	3	33.33%	10	10	0.00%	16	11	45.45%
	Burglary Garage	0	0		3	2	50.00%	3	3	0.00%
	Burglary Commercial	0	3	-100.00%	5	8	-37.50%	7	9	-22.22%
	Larceny	23	24	-4.17%	77	81	-4.94%	112	99	13.13%
	Vehicle Theft	1	8	-87.50%	17	10	70.00%	22	17	29.41%
	Arson	1	0		1	1	0.00%	1	1	0.00%
Property Total:		29	38	-23.68%	113	112	0.89%	161	140	15.00%
Preliminary Part 1 Crime Totals:		32	40	-20.00%	125	123	1.63%	181	157	15.29%
Current 7 Day Period:		2/2/2020 - 2/8/2020			Prior 7 Day Period:		1/26/2020 - 2/1/2020			
Current 28 Day Period:		1/12/2020 - 2/8/2020			Prior 28 Day Period:		12/15/2019 - 1/11/2020			
Current YTD Day Period:		1/1/2020 - 2/8/2020			Prior YTD Period:		1/1/2019 - 2/8/2019			

Prepared by SPD Crime Analysis Office - Tuesday, February 11, 2020

NOTE: SPD moved from UCR to the NIBRS reporting standard on 10/4/16 following the transition to a new RMS System. [Numbers on CompStat reports prior to this date should not be used as a comparison to those on this report.](#) Additional info on these reporting standards can be found on the FBI website: <https://ucr.fbi.gov/nibrs-overview>

This chart represents Preliminary counts of selected crime categories from Police Case Reports. Full statistical analysis to determine the confidence level of this data has not been performed. The % change columns on the preliminary counts differ from the percentage change on the NIBRS crime report, sometimes significantly. The CompStat report is designed for operational use and includes only selected NIBRS categories and coding less complex than full NIBRS rules. Official statistics for these and other NIBRS categories can be found on WASPC & FBI websites once available.





City of Spokane
South Central District (P5)
Selected
Crime Types
2020-02-02 to 2020-02-08

Prepared By:
Crime Analysis Unit
Spokane Police Department

Legend

NIBRS Events



Criminal Homicide



Rape



Robbery Commercial



Robbery Person



Aggravated Assault



Burglary Residential



Burglary Garage



Burglary Commercial



Vehicle Prowling



Vehicle Theft



Arson

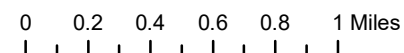
Cases Represent LERMS Crime Codes

Points may indicate multiple events

Note: Veh Prowl is only Larceny category displayed



For Additional Information on Incidents
 pertaining to an Area, Trend, or Pattern
 Contact Information Analysis



THIS IS NOT A LEGAL DOCUMENT:
 The information shown on this map is compiled
 from various sources and is subject to constant
 revision. Information shown on this map should
 not be used to determine the location of facilities
 in relationship to property lines, section lines,
 streets, etc.

Sunday - Saturday

2/2/2020 TO 2/8/2020

SE - South Central District (P5)



<u>A/C</u>	<u>Offense Statute</u>	<u>Address</u>	<u>Reported Date</u>	<u>Dist</u>
<u>SPC5EC</u>				
C	ARSON 2D	0 E 1ST AVE	2/8/2020	P8
C	ASSAULT 1D	500 S DIVISION ST	2/4/2020	P8
C	ASSAULT 2D	3700 E 6TH AVE	2/8/2020	P6
C	ASSAULT-2D	200 E 7TH AVE	2/7/2020	P6
C	MAIL THEFT	3200 E 5TH AVE	2/2/2020	P5
C	RESIDENTIAL BURGLARY	100 S FREYA ST	2/3/2020	P6
C	RESIDENTIAL BURGLARY	700 S FREYA ST	2/5/2020	P6
C	RESIDENTIAL BURGLARY	1600 E PACIFIC AVE	2/8/2020	P5
C	THEFT 2D FROM BUILDING	100 S FREYA ST	2/3/2020	P6
C	THEFT 2D FROM BUILDING	500 S COWLEY ST	2/4/2020	P5
C	THEFT 2D FROM BUILDING	700 S FREYA ST	2/5/2020	P6
C	THEFT 2D FROM BUILDING	0 S MADEIRA ST	2/6/2020	P5
C	THEFT 2D FROM MOTOR VEHICLE	600 S IVORY ST	2/2/2020	P5
C	THEFT 2D FROM MOTOR VEHICLE	1400 E HARTSON AVE	2/8/2020	P5
C	THEFT 3D ALL OTHER	E 2ND AVE / S DIVISION ST	2/4/2020	P8
C	THEFT 3D ALL OTHER	3400 E SPRAGUE AVE	2/8/2020	P5
C	THEFT 3D CITY ALL OTHER	200 N DIVISION ST	2/2/2020	P8
C	THEFT 3D CITY ALL OTHER	300 S GREENE ST	2/7/2020	P6
C	THEFT 3D FROM BUILDING	3900 E 11TH AVE	2/3/2020	P5
C	THEFT 3D FROM MOTOR VEHICLE	200 E SPRAGUE AVE	2/2/2020	P5
C	THEFT 3D FROM MOTOR VEHICLE	4000 E PACIFIC AVE	2/2/2020	P5
C	THEFT 3D FROM MOTOR VEHICLE	500 S COWLEY ST	2/2/2020	P5
C	THEFT 3D FROM MOTOR VEHICLE	400 S THOR ST	2/7/2020	P5
C	THEFT 3D FROM MOTOR VEHICLE	S PERRY ST / E 10TH AVE	2/8/2020	P5
C	THEFT 3D FROM MOTOR VEHICLE	600 S SHERMAN ST	2/8/2020	P5
C	THEFT 3D SHOPLIFTING	700 E 2ND AVE	2/4/2020	P5
C	THEFT 3D SHOPLIFTING	100 S DIVISION ST	2/6/2020	P8
C	THEFT 3D SHOPLIFTING	400 S THOR ST	2/8/2020	P5
C	THEFT 3D VEHICLE PARTS AND ACCESSORIES	1800 E RIVERSIDE AVE	2/3/2020	P5
C	THEFT OF MOTOR VEHICLE	4100 E SPRAGUE AVE	2/4/2020	P5
<u>SPC5GP</u>				
C	RESIDENTIAL BURGLARY	2200 E SOUTH RIVERTON AVE	2/4/2020	P6
C	THEFT 3D FROM BUILDING	5600 E UNION AVE	2/7/2020	P5

POLICE SUMMARY - Ending: Saturday, February 8, 2020



SE - Southeast District (P6)

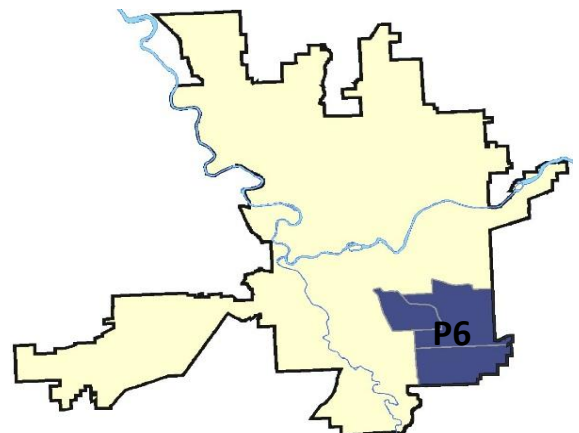
Preliminary IBR Counts

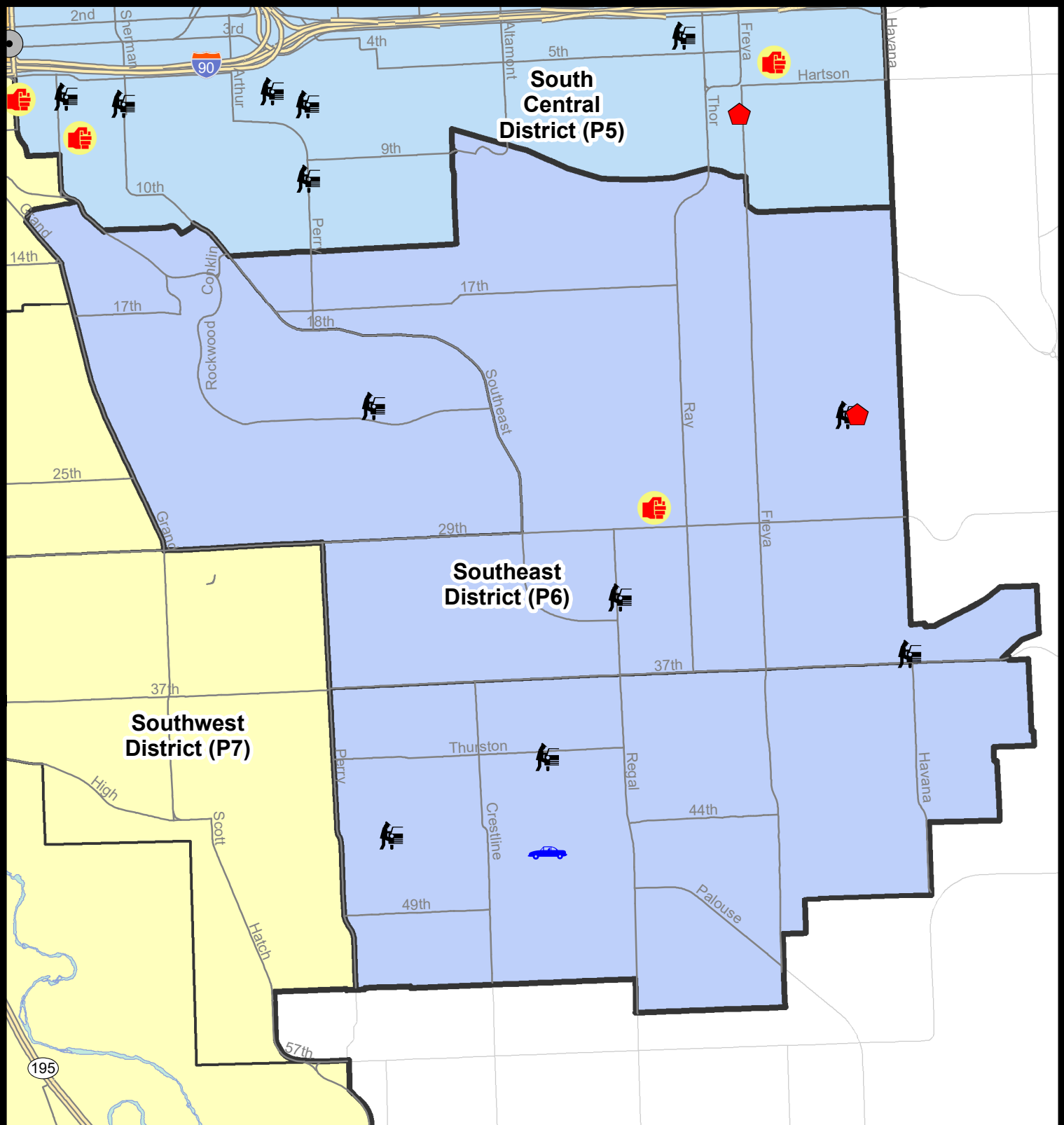
NIBRS Categories (Part 1 Selected)		7 Day Comparison			28 Day Comparison			YTD Comparison		
		Current	Prior	Percent	Current	Prior	Percent	Current	Prior	Percent
Violent	Criminal Homicide	0	0		0	0		0	0	
	Rape	0	0		0	2	-100.00%	2	1	100.00%
	Robbery - Commercial	0	0		1	0		1	0	
	Robbery - Person	0	0		2	0		2	0	
	Aggravated Assault - Non DV	0	0		1	2	-50.00%	1	2	-50.00%
	Aggravated Assault - DV	1	1	0.00%	4	4	0.00%	6	3	100.00%
Violent Total:		1	1	0.00%	8	8	0.00%	12	6	100.00%
Property	Burglary - Residential	1	3	-66.67%	5	4	25.00%	9	6	50.00%
	Burglary Garage	0	1	-100.00%	4	2	100.00%	4	6	-33.33%
	Burglary Commercial	0	1	-100.00%	1	3	-66.67%	1	3	-66.67%
	Larceny	12	15	-20.00%	45	44	2.27%	60	60	0.00%
	Vehicle Theft	1	1	0.00%	5	9	-44.44%	10	7	42.86%
	Arson	0	0		0	0		0	0	
Property Total:		14	21	-33.33%	60	62	-3.23%	84	82	2.44%
Preliminary Part 1 Crime Totals:		15	22	-31.82%	68	70	-2.86%	96	88	9.09%
Current 7 Day Period:		2/2/2020 - 2/8/2020			Prior 7 Day Period:		1/26/2020 - 2/1/2020			
Current 28 Day Period:		1/12/2020 - 2/8/2020			Prior 28 Day Period:		12/15/2019 - 1/11/2020			
Current YTD Day Period:		1/1/2020 - 2/8/2020			Prior YTD Period:		1/1/2019 - 2/8/2019			

Prepared by SPD Crime Analysis Office - Tuesday, February 11, 2020

NOTE: SPD moved from UCR to the NIBRS reporting standard on 10/4/16 following the transition to a new RMS System. [Numbers on CompStat reports prior to this date should not be used as a comparison to those on this report.](#) Additional info on these reporting standards can be found on the FBI website: <https://ucr.fbi.gov/nibrs-overview>

This chart represents Preliminary counts of selected crime categories from Police Case Reports. Full statistical analysis to determine the confidence level of this data has not been performed. The % change columns on the preliminary counts differ from the percentage change on the NIBRS crime report, sometimes significantly. The CompStat report is designed for operational use and includes only selected NIBRS categories and coding less complex than full NIBRS rules. Official statistics for these and other NIBRS categories can be found on WASPC & FBI websites once available.





City of Spokane
Southeast District (P6)
Selected Crime Codes
2020-02-02 to 2020-02-08
 Prepared By:
 Crime Analysis Unit
 Spokane Police Department

Legend

NIBRS Events



Criminal Homicide



Rape



Robbery Commercial



Robbery Person



Aggravated Assault



Burglary Residential



Burglary Garage



Burglary Commercial



Vehicle Prowling



Vehicle Theft



Arson



Cases Represent LERMS Crime Codes
 Points may indicate multiple events
 Note: Veh Prowl is only Larceny displayed

For Additional Information on
 Incidents pertaining to an
 Area, Trend, or Pattern
 Contact Information Analysis

0 0.15 0.3 0.6 Miles



THIS IS NOT A LEGAL DOCUMENT:
 The information shown on this map is compiled
 from various sources and is subject to constant
 revision. Information shown on this map should
 not be used to determine the location of facilities
 in relationship to property lines, section lines,
 streets, etc.

Sunday - Saturday

SE - Southeast District (P6)

2/2/2020 TO 2/8/2020



<u>A/C</u>	<u>Offense Statute</u>	<u>Address</u>	<u>Reported Date</u>	<u>Dist</u>
<u>SPC6LH</u>				
C	ASSAULT 2D	2800 S FISKE ST	2/2/2020	P6
C	RESIDENTIAL BURGLARY	4100 E 23RD AVE	2/2/2020	P6
C	THEFT 2D ALL OTHER	3100 S MT VERNON ST	2/8/2020	P6
C	THEFT 2D FROM BUILDING	2500 E 29TH AVE	2/3/2020	P6
C	THEFT 2D FROM BUILDING	2500 E 29TH AVE	2/8/2020	P6
C	THEFT 2D FROM MOTOR VEHICLE	3200 S REGAL ST	2/2/2020	P6
C	THEFT 3D CITY FROM MOTOR VEHICLE	4100 E 23RD AVE	2/2/2020	P6
C	THEFT 3D FROM BUILDING	2900 E 25TH AVE	2/4/2020	P6
C	THEFT 3D FROM MOTOR VEHICLE	3600 S HAVANA ST	2/2/2020	P6
<u>SPC6RW</u>				
C	THEFT 2D FROM MOTOR VEHICLE	2100 S HELENA ST	2/3/2020	P6
<u>SPC6SG</u>				
C	MAIL THEFT	3200 E 43RD AVE	2/7/2020	P6
C	THEFT 3D FROM MOTOR VEHICLE	4400 S MADELIA ST	2/5/2020	P6
C	THEFT 3D FROM MOTOR VEHICLE	4100 S COOK ST	2/8/2020	P6
C	THEFT 3D SHOPLIFTING	4900 S REGAL ST	2/5/2020	P7
C	THEFT OF MOTOR VEHICLE	4500 S ALTAMONT ST	2/3/2020	P6

POLICE SUMMARY - Ending: Saturday, February 8, 2020



SW - Southwest District (P7)

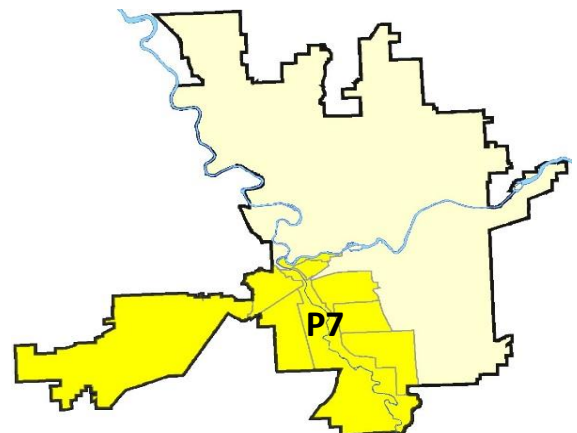
Preliminary IBR Counts

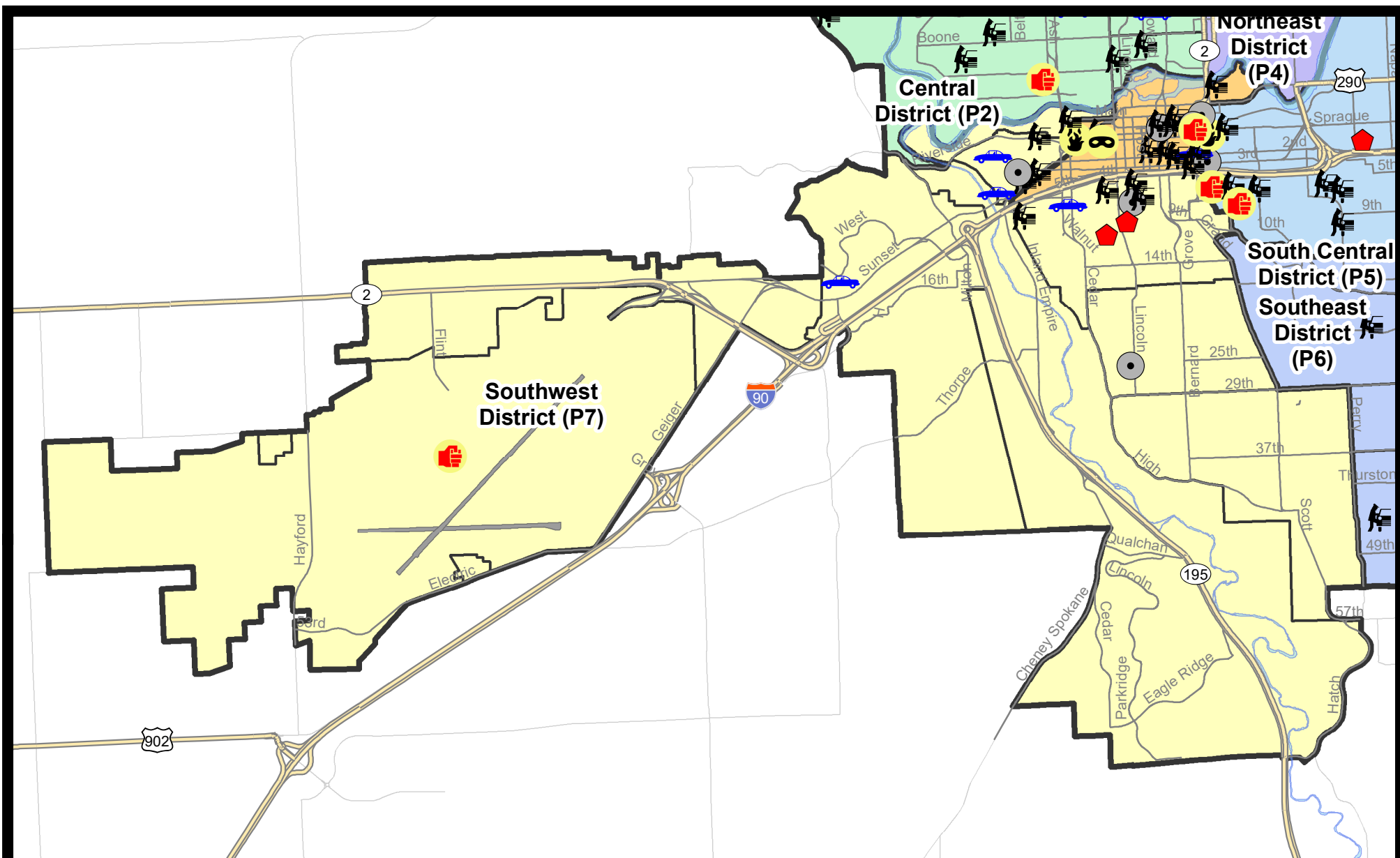
NIBRS Categories (Part 1 Selected)		7 Day Comparison			28 Day Comparison			YTD Comparison		
		Current	Prior	Percent	Current	Prior	Percent	Current	Prior	Percent
Violent	Criminal Homicide	0	0		0	0		0	0	
	Rape	0	1	-100.00%	3	2	50.00%	5	2	150.00%
	Robbery - Commercial	0	0		0	0		0	0	
	Robbery - Person	0	0		1	1	0.00%	1	3	-66.67%
	Aggravated Assault - Non DV	0	0		4	2	100.00%	4	7	-42.86%
	Aggravated Assault - DV	0	2	-100.00%	4	5	-20.00%	5	6	-16.67%
Violent Total:		0	3	-100.00%	12	10	20.00%	15	18	-16.67%
Property	Burglary - Residential	2	3	-33.33%	10	10	0.00%	16	21	-23.81%
	Burglary Garage	0	2	-100.00%	4	6	-33.33%	7	12	-41.67%
	Burglary Commercial	3	0		8	8	0.00%	10	5	100.00%
	Larceny	19	14	35.71%	89	91	-2.20%	118	105	12.38%
	Vehicle Theft	4	6	-33.33%	16	18	-11.11%	25	13	92.31%
	Arson	0	0		0	0		0	0	
Property Total:		28	25	12.00%	127	133	-4.51%	176	156	12.82%
Preliminary Part 1 Crime Totals:		28	28	0.00%	139	143	-2.80%	191	174	9.77%
Current 7 Day Period:		2/2/2020 - 2/8/2020			Prior 7 Day Period:		1/26/2020 - 2/1/2020			
Current 28 Day Period:		1/12/2020 - 2/8/2020			Prior 28 Day Period:		12/15/2019 - 1/11/2020			
Current YTD Day Period:		1/1/2020 - 2/8/2020			Prior YTD Period:		1/1/2019 - 2/8/2019			

Prepared by SPD Crime Analysis Office - Tuesday, February 11, 2020

NOTE: SPD moved from UCR to the NIBRS reporting standard on 10/4/16 following the transition to a new RMS System. [Numbers on CompStat reports prior to this date should not be used as a comparison to those on this report.](#) Additional info on these reporting standards can be found on the FBI website: <https://ucr.fbi.gov/nibrs-overview>

This chart represents Preliminary counts of selected crime categories from Police Case Reports. Full statistical analysis to determine the confidence level of this data has not been performed. The % change columns on the preliminary counts differ from the percentage change on the NIBRS crime report, sometimes significantly. The CompStat report is designed for operational use and includes only selected NIBRS categories and coding less complex than full NIBRS rules. Official statistics for these and other NIBRS categories can be found on WASPC & FBI websites once available.



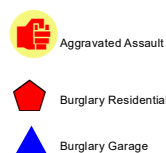



City of Spokane
Southwest District (P7)
Selected
Crime Types
2020-02-02 to 2020-02-08

Prepared By:
Crime Analysis Unit
Spokane Police Department

Legend

NIBRS Events



Cases Represent LERMS Crime Codes
 Points may indicate multiple events
 Note: Veh Prowl is only Larceny category displayed



For Additional Information on Incidents
 pertaining to an Area, Trend, or Pattern
 Contact Information Analysis

0 0.2 0.4 0.6 0.8 1 1.2 1.4 1.6 Miles



THIS IS NOT A LEGAL DOCUMENT:
 The information shown on this map is compiled
 from various sources and is subject to constant
 revision. Information shown on this map should
 not be used to determine the location of facilities
 in relationship to property lines, section lines,
 streets, etc.



Sunday - Saturday

2/2/2020 TO 2/8/2020

SE - Southwest District (P7)



<u>A/C</u>	<u>Offense Statute</u>	<u>Address</u>	<u>Reported Date</u>	<u>Dist</u>
<u>SPD7BA</u>				
A	BURGLARY 2D COMMERCIAL	2000 W 3RD AVE	2/5/2020	P7
C	THEFT 3D FROM BUILDING	1900 W SUNSET BLVD	2/4/2020	P7
C	THEFT 3D FROM MOTOR VEHICLE	1800 W RIVERSIDE AVE	2/2/2020	P7
C	THEFT 3D FROM MOTOR VEHICLE	W 4TH AVE / S CANNON ST	2/3/2020	P7
C	THEFT 3D FROM MOTOR VEHICLE	1800 W SUNSET BLVD	2/8/2020	P7
C	THEFT OF MOTOR VEHICLE	500 S COEUR D ALENE ST	2/2/2020	P7
C	THEFT OF MOTOR VEHICLE	2300 W PACIFIC AVE	2/3/2020	P7
<u>SPD7CH</u>				
C	BURGLARY 2D COMMERCIAL	800 W 7TH AVE	2/2/2020	P7
C	RESIDENTIAL BURGLARY	1100 W 10TH AVE	2/4/2020	P7
C	RESIDENTIAL BURGLARY	900 W 9TH AVE	2/6/2020	P7
C	THEFT 2D ALL OTHER	1100 W 11TH AVE	2/3/2020	P7
C	THEFT 2D FROM BUILDING	900 S MONROE ST	2/2/2020	P7
C	THEFT 2D FROM BUILDING	100 W 8TH AVE	2/4/2020	P7
C	THEFT 2D FROM BUILDING	1400 S LINCOLN ST	2/6/2020	P7
C	THEFT 2D FROM BUILDING	500 W 14TH AVE	2/6/2020	P7
C	THEFT 3D FROM MOTOR VEHICLE	700 W 6TH AVE	2/2/2020	P7
C	THEFT 3D FROM MOTOR VEHICLE	800 W 5TH AVE	2/2/2020	P5
A	THEFT 3D FROM MOTOR VEHICLE	2000 W 8TH AVE	2/4/2020	P7
A	THEFT 3D FROM MOTOR VEHICLE	500 S MADISON ST	2/4/2020	P7
C	THEFT 3D VEHICLE PARTS AND ACCESSORIES	500 S MADISON ST	2/4/2020	P7
C	THEFT OF MOTOR VEHICLE	1500 W 7TH AVE	2/7/2020	P7
<u>SPD7GT</u>				
C	MAIL THEFT	2900 W 22ND AVE	2/7/2020	P7
<u>SPD7MC</u>				
C	BURGLARY 2D COMMERCIAL	900 W 25TH AVE	2/2/2020	P7
<u>SPD7PV</u>				
C	THEFT 2D FROM MOTOR VEHICLE	1400 W MAIN AVE	2/4/2020	P7
<u>SPD7WH</u>				
C	THEFT OF MOTOR VEHICLE	1500 S RUSTLE ST	2/2/2020	P7
<u>SPD7WP</u>				
C	MAIL THEFT	1300 S FLINT RD	2/6/2020	P7
C	THEFT 3D FROM BUILDING	1300 S FLINT RD	2/6/2020	P7
C	THEFT 3D FROM BUILDING	1300 S FLINT RD	2/6/2020	P7

SPOKANE POLICE DEPARTMENT

DOWNTOWN

Police Service Area



PSA Commander

Captain David Singley



POLICE SUMMARY - Ending: Saturday, February 8, 2020

DOWNTOWN PRECINCT (P8)



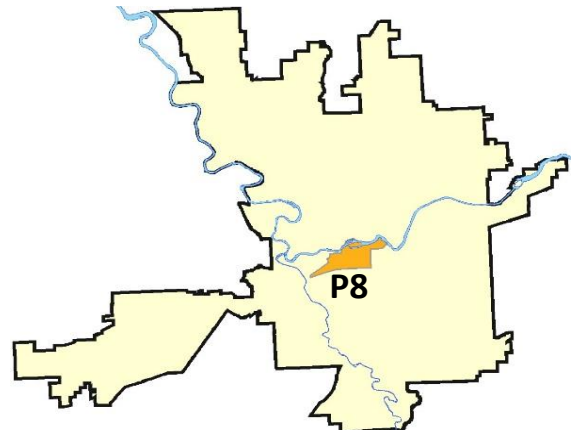
Preliminary IBR Counts

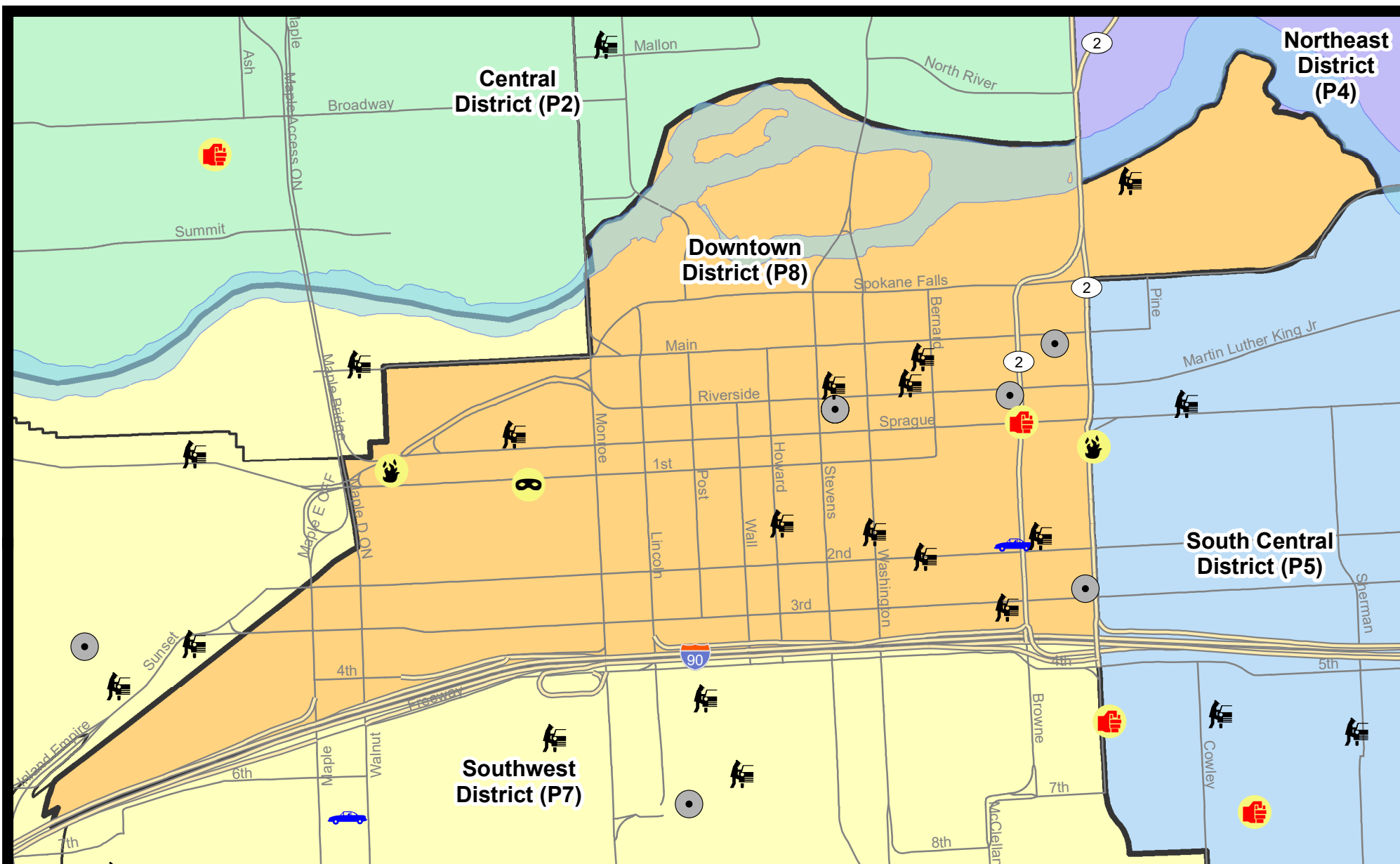
NIBRS Categories (Part 1 Selected)		7 Day Comparison			28 Day Comparison			YTD Comparison		
		Current	Prior	Percent	Current	Prior	Percent	Current	Prior	Percent
Violent	Criminal Homicide	0	0		0	0		0	0	
	Rape	0	0		0	0		0	3	-100.00%
	Robbery - Commercial	0	0		0	0		0	0	
	Robbery - Person	1	0		2	1	100.00%	3	6	-50.00%
	Aggravated Assault - Non DV	2	2	0.00%	8	4	100.00%	8	10	-20.00%
	Aggravated Assault - DV	0	0		0	4	-100.00%	2	3	-33.33%
Violent Total:		3	2	50.00%	10	9	11.11%	13	22	-40.91%
Property	Burglary - Residential	0	0		2	3	-33.33%	2	4	-50.00%
	Burglary Garage	0	0		0	0		0	0	
	Burglary Commercial	7	3	133.33%	15	13	15.38%	19	7	171.43%
	Larceny	28	18	55.56%	69	66	4.55%	97	87	11.49%
	Vehicle Theft	1	3	-66.67%	7	8	-12.50%	12	6	100.00%
	Arson	1	1	0.00%	2	0		2	2	0.00%
Property Total:		37	25	48.00%	95	90	5.56%	132	106	24.53%
Preliminary Part 1 Crime Totals:		40	27	48.15%	105	99	6.06%	145	128	13.28%
Current 7 Day Period:		2/2/2020 - 2/8/2020			Prior 7 Day Period:		1/26/2020 - 2/1/2020			
Current 28 Day Period:		1/12/2020 - 2/8/2020			Prior 28 Day Period:		12/15/2019 - 1/11/2020			
Current YTD Day Period:		1/1/2020 - 2/8/2020			Prior YTD Period:		1/1/2019 - 2/8/2019			

Prepared by SPD Crime Analysis Office - Tuesday, February 11, 2020

NOTE: SPD moved from UCR to the NIBRS reporting standard on 10/4/16 following the transition to a new RMS System. [Numbers on CompStat reports prior to this date should not be used as a comparison to those on this report.](#) Additional info on these reporting standards can be found on the FBI website: <https://ucr.fbi.gov/nibrs-overview>

This chart represents Preliminary counts of selected crime categories from Police Case Reports. Full statistical analysis to determine the confidence level of this data has not been performed. The % change columns on the preliminary counts differ from the percentage change on the NIBRS crime report, sometimes significantly. The CompStat report is designed for operational use and includes only selected NIBRS categories and coding less complex than full NIBRS rules. Official statistics for these and other NIBRS categories can be found on WASPC & FBI websites once available.





City of Spokane
Downtown District (P8)
Selected
Crime Types
2020-02-02 to 2020-02-08

**Prepared By:
Crime Analysis Unit
Spokane Police Department**

Legend

NIBRS Events



Criminal Homicide



Rape



Robbery Commercial



Robbery Person



Aggravated Assault



Burglary Residential



Burglary Garage



Burglary Commercial



Vehicle Prowling



Vehicle Theft



Arson



*For Additional Information on Incidents
pertaining to an Area, Trend, or Pattern
Contact Information Analysis*



THIS IS NOT A LEGAL DOCUMENT:
The information shown on this map is compiled from various sources and is subject to constant revision. Information shown on this map should not be used to determine the location of facilities in relationship to property lines, section lines, streets, etc.

Sunday - Saturday

2/2/2020 TO 2/8/2020

SW - Downtown District (P8)



<u>A/C</u>	<u>Offense Statute</u>	<u>Address</u>	<u>Reported Date</u>	<u>Dist</u>
C	ASSAULT 1D	N .	2/4/2020	P8
C	THEFT 2D SHOPLIFTING	618 W MAIN AVE	2/5/2020	P8
C	THEFT 3D FROM BUILDING	906 W MAIN AVE	2/3/2020	P8
C	THEFT 3D FROM MOTOR VEHICLE	120 W 3RD AVE	2/4/2020	P8
<u>SPD8RS</u>				
C	ARSON 2D	0 S CEDAR ST	2/4/2020	P8
C	ASSAULT 3D WEAPON OR NEGLIGENT INJURY	N BROWNE ST / W SPRAGUE AVE	2/6/2020	P8
C	BURGLARY 2D COMMERCIAL	200 W RIVERSIDE AVE	2/3/2020	P8
C	BURGLARY 2D COMMERCIAL	0 W MAIN AVE	2/4/2020	P8
C	BURGLARY 2D COMMERCIAL	0 W 3RD AVE	2/6/2020	P8
C	BURGLARY 2D COMMERCIAL	400 W RIVERSIDE AVE	2/7/2020	P1
C	BURGLARY 2D COMMERCIAL	400 W RIVERSIDE AVE	2/7/2020	P1
C	BURGLARY 2D COMMERCIAL	400 W RIVERSIDE AVE	2/7/2020	P1
C	BURGLARY 2D COMMERCIAL	400 W RIVERSIDE AVE	2/7/2020	P1
A	BURGLARY 2D FENCED AREA	1700 W 4TH AVE	2/8/2020	P8
C	ROBBERY 1D PERSON	1100 W 1ST AVE	2/2/2020	P7
C	TAKING MOTOR VEHICLE WITHOUT PERMISSION 2D	100 W 2ND AVE	2/5/2020	P8
C	THEFT 1D FROM BUILDING	400 W RIVERSIDE AVE	2/7/2020	P1
C	THEFT 2D ALL OTHER	700 W RIVERSIDE AVE	2/2/2020	P8
C	THEFT 2D ALL OTHER	100 S STATE ST	2/7/2020	P8
C	THEFT 2D FROM BUILDING	400 W RIVERSIDE AVE	2/7/2020	P1
C	THEFT 2D FROM BUILDING	400 W RIVERSIDE AVE	2/7/2020	P1
C	THEFT 2D FROM MOTOR VEHICLE	100 S HOWARD ST	2/3/2020	P8
C	THEFT 2D FROM MOTOR VEHICLE	S BERNARD ST / W 2ND AVE	2/4/2020	P8
C	THEFT 2D FROM MOTOR VEHICLE	100 N BERNARD ST	2/7/2020	P8
C	THEFT 2D FROM MOTOR VEHICLE	400 N RIVERPOINT BLVD	2/8/2020	P8
C	THEFT 2D SHOPLIFTING	600 W MAIN AVE	2/5/2020	P8
C	THEFT 3D ALL OTHER	600 N RIVERPOINT BLVD	2/7/2020	P8
C	THEFT 3D CITY ALL OTHER	W 2ND AVE / S MADISON ST	2/3/2020	P8
C	THEFT 3D CITY FROM BUILDING	100 S STATE ST	2/5/2020	P8
C	THEFT 3D FROM BUILDING	0 W PACIFIC AVE	2/4/2020	P8
C	THEFT 3D FROM BUILDING	400 W RIVERSIDE AVE	2/7/2020	P1
C	THEFT 3D FROM MOTOR VEHICLE	400 W RIVERSIDE AVE	2/3/2020	P8
C	THEFT 3D FROM MOTOR VEHICLE	100 W 3RD AVE	2/3/2020	P8
C	THEFT 3D FROM MOTOR VEHICLE	300 W RIVERSIDE AVE	2/3/2020	P8
A	THEFT 3D FROM MOTOR VEHICLE	1100 W SPRAGUE AVE	2/3/2020	P8
C	THEFT 3D FROM MOTOR VEHICLE	0 W 2ND AVE	2/7/2020	P8
C	THEFT 3D FROM MOTOR VEHICLE	S WASHINGTON ST / W PACIFIC AVE	2/8/2020	P8

For protection of victim privacy, the entire address on sexual assault crimes has been redacted.

A/C	Offense Statute	Address	Reported Date	Dist
C	THEFT 3D SHOPLIFTING	700 W MAIN AVE	2/3/2020	P8
C	THEFT 3D SHOPLIFTING	0 W MAIN AVE	2/5/2020	P8
C	THEFT 3D SHOPLIFTING	600 W MAIN AVE	2/6/2020	P8

POLICE SUMMARY - Ending: Saturday, February 8, 2020



Other Jurisdiction or Unk District

Preliminary IBR Counts

NIBRS Categories (Part 1 Selected)		7 Day Comparison			28 Day Comparison			YTD Comparison		
		Current	Prior	Percent	Current	Prior	Percent	Current	Prior	Percent
Violent	Criminal Homicide	0	0		0	0		0	0	
	Rape	0	0		0	0		0	1	-100.00%
	Robbery - Commercial	0	0		0	0		0	0	
	Robbery - Person	0	0		0	0		0	0	
	Aggravated Assault - Non DV	1	0		1	0		1	1	0.00%
	Aggravated Assault - DV	0	0		1	0		1	0	
Violent Total:		1	0		2	0		2	2	0.00%
Property	Burglary - Residential	0	0		0	0		0	0	
	Burglary Garage	0	0		0	0		0	0	
	Burglary Commercial	0	0		0	0		0	0	
	Larceny	0	0		0	3	-100.00%	3	1	200.00%
	Vehicle Theft	0	0		0	0		0	0	
	Arson	0	0		0	0		0	0	
Property Total:		0	0		0	3	-100.00%	3	1	200.00%
Preliminary Part 1 Crime Totals:		1	0		2	3	-33.33%	5	3	66.67%
Current 7 Day Period:		2/2/2020 - 2/8/2020			Prior 7 Day Period:		1/26/2020 - 2/1/2020			
Current 28 Day Period:		1/12/2020 - 2/8/2020			Prior 28 Day Period:		12/15/2019 - 1/11/2020			
Current YTD Day Period:		1/1/2020 - 2/8/2020			Prior YTD Period:		1/1/2019 - 2/8/2019			

Prepared by SPD Crime Analysis Office - Tuesday, February 11, 2020

NOTE: SPD moved from UCR to the NIBRS reporting standard on 10/4/16 following the transition to a new RMS System. [Numbers on CompStat reports prior to this date should not be used as a comparison to those on this report.](#) Additional info on these reporting standards can be found on the FBI website: <https://ucr.fbi.gov/nibrs-overview>

This chart represents Preliminary counts of selected crime categories from Police Case Reports. Full statistical analysis to determine the confidence level of this data has not been performed. The % change columns on the preliminary counts differ from the percentage change on the NIBRS crime report, sometimes significantly. The CompStat report is designed for operational use and includes only selected NIBRS categories and coding less complex than full NIBRS rules. Official statistics for these and other NIBRS categories can be found on WASPC & FBI websites once available.

Sunday - Saturday

2/2/2020 TO 2/8/2020

Other Jurisdiction/Unk District



A/C **Offense Statute**

Address

Reported Date

Dist

SIAD7WP

C VEHICULAR ASSAULT

9000 W AIRPORT DR

2/2/2020

Oth