

SPOKANE POLICE DEPARTMENT

PRELIMINARY CITYWIDE **IBR** CRIME REPORT



Preliminary IBR Counts

CHIEF OF POLICE

Craig Meidl

Period Ending: Saturday, January 11, 2020

NIBRS Categories (Part 1 Selected)		7 Day Comparison			28 Day Comparison			YTD Comparison		
		Current	Prior	Percent	Current	Prior	Percent	Current	Prior	Percent
Violent	Criminal Homicide	0	0		1	0		0	0	
	Rape	6	2	200.00%	12	13	-7.69%	7	12	-41.67%
	Robbery - Commercial	2	1	100.00%	8	16	-50.00%	3	5	-40.00%
	Robbery - Person	0	7	-100.00%	13	19	-31.58%	4	4	0.00%
	Aggravated Assault - Non DV	7	6	16.67%	26	40	-35.00%	11	20	-45.00%
	Aggravated Assault - DV	12	5	140.00%	31	25	24.00%	15	15	0.00%
Violent Total:		27	21	28.57%	91	113	-19.47%	40	56	-28.57%
Property	Burglary - Residential	21	16	31.25%	69	69	0.00%	31	27	14.81%
	Burglary Garage	8	13	-38.46%	36	21	71.43%	12	24	-50.00%
	Burglary Commercial	7	13	-46.15%	50	29	72.41%	14	9	55.56%
	Larceny	166	182	-8.79%	764	790	-3.29%	276	340	-18.82%
	Vehicle Theft	30	33	-9.09%	110	126	-12.70%	50	29	72.41%
	Arson	1	2	-50.00%	4	2	100.00%	2	2	0.00%
Property Total:		233	259	-10.04%	1033	1037	-0.39%	385	431	-10.67%
Preliminary Part 1 Crime Totals:		260	280	-7.14%	1124	1150	-2.26%	425	487	-12.73%
Current 7 Day Period:		1/5/2020 - 1/11/2020			Prior 7 Day Period:		12/29/2019 - 1/4/2020			
Current 28 Day Period:		12/15/2019 - 1/11/2020			Prior 28 Day Period:		11/17/2019 - 12/14/2019			
Current YTD Day Period:		1/1/2020 - 1/11/2020			Prior YTD Period:		1/1/2019 - 1/11/2019			

Prepared by SPD Crime Analysis Office - Monday, January 13, 2020

NOTE: SPD moved from UCR to the NIBRS reporting standard on 10/4/16 following the transition to a new RMS System. [Numbers on CompStat reports prior to this date should not be used as a comparison to those on this report.](#) Additional info on these reporting standards can be found on the FBI website: <https://ucr.fbi.gov/nibrs-overview>

This chart represents Preliminary counts of selected crime categories from Police Case Reports. Full statistical analysis to determine the confidence level of this data has not been performed. The % change columns on the preliminary counts differ from the percentage change on the NIBRS crime report, sometimes significantly. The CompStat report is designed for operational use and includes only selected NIBRS categories and coding less complex than full NIBRS rules. Official statistics for these and other NIBRS categories can be found on WASPC & FBI websites once available.



SPOKANE POLICE DEPARTMENT



NORTH Police Service Area

PSA Commander

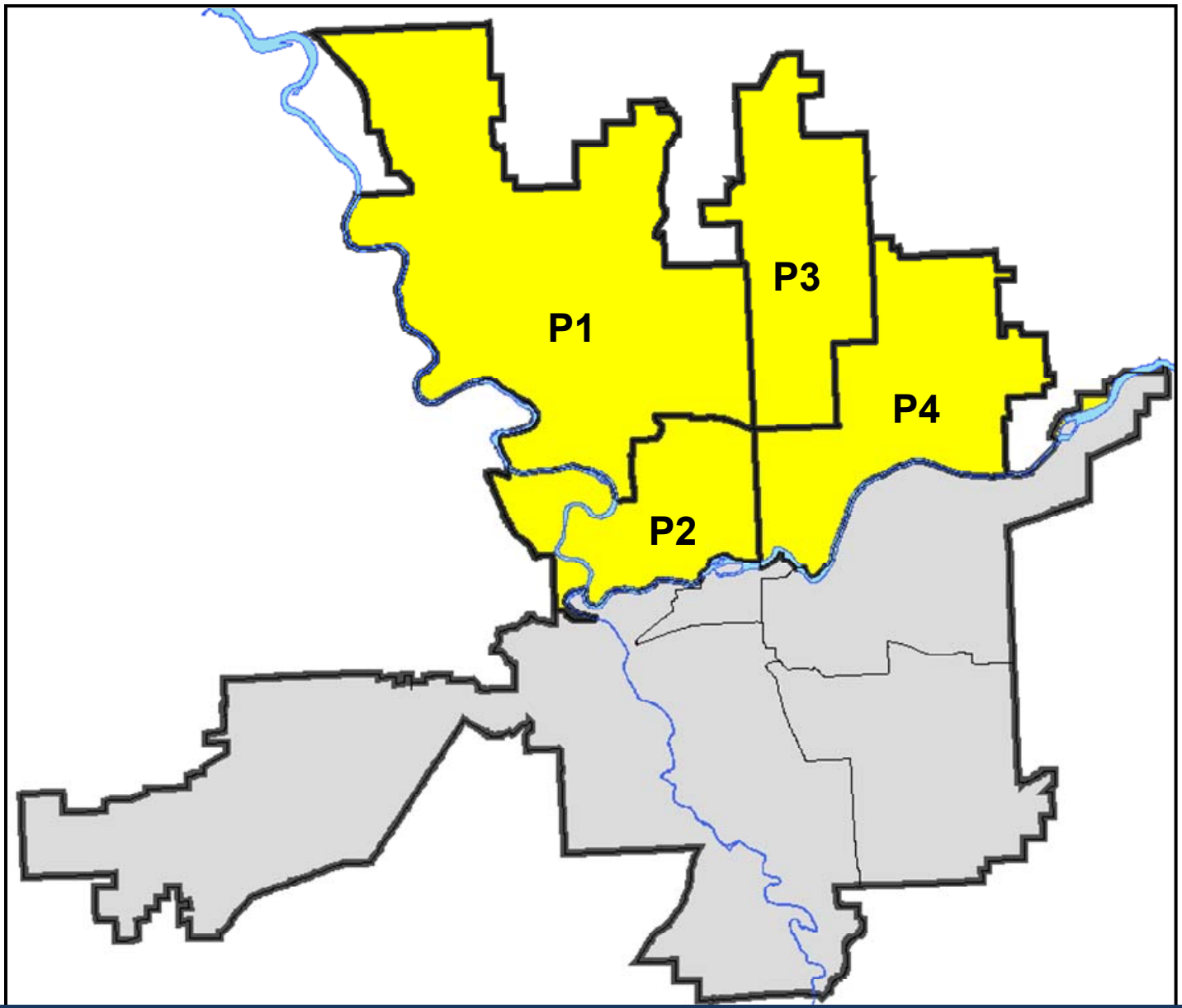
Captain Mark Griffiths

Northwest District (P1)

Central District (P2)

Neva-Wood District (P3)

Northeast District (P4)



POLICE SUMMARY - Ending: Saturday, January 11, 2020

NORTH PRECINCT (P1, P2, P3, and P4)



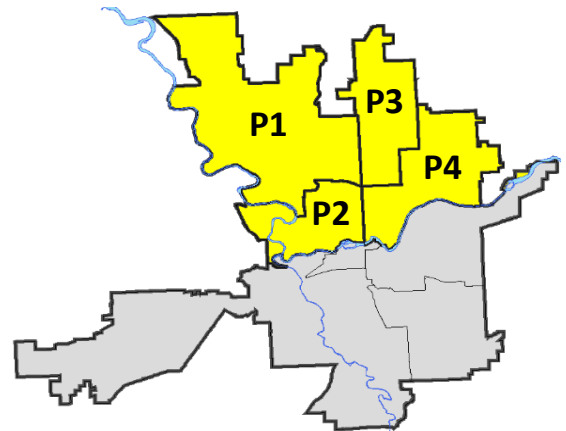
Preliminary IBR Counts

NIBRS Categories (Part 1 Selected)		7 Day Comparison			28 Day Comparison			YTD Comparison		
		Current	Prior	Percent	Current	Prior	Percent	Current	Prior	Percent
Violent	Criminal Homicide	0	0		1	0		0	0	
	Rape	3	1	200.00%	8	8	0.00%	3	9	-66.67%
	Robbery - Commercial	2	1	100.00%	8	11	-27.27%	3	4	-25.00%
	Robbery - Person	0	6	-100.00%	11	9	22.22%	3	4	-25.00%
	Aggravated Assault - Non DV	4	4	0.00%	11	23	-52.17%	6	12	-50.00%
	Aggravated Assault - DV	6	1	500.00%	13	14	-7.14%	6	9	-33.33%
Violent Total:		15	13	15.38%	52	65	-20.00%	21	38	-44.74%
Property	Burglary - Residential	10	9	11.11%	42	44	-4.55%	15	10	50.00%
	Burglary Garage	5	11	-54.55%	26	20	30.00%	9	16	-43.75%
	Burglary Commercial	3	5	-40.00%	18	14	28.57%	6	1	500.00%
	Larceny	104	114	-8.77%	484	480	0.83%	170	229	-25.76%
	Vehicle Theft	17	16	6.25%	65	82	-20.73%	26	18	44.44%
	Arson	1	1	0.00%	3	0		2	1	100.00%
Property Total:		140	156	-10.26%	638	640	-0.31%	228	275	-17.09%
Preliminary Part 1 Crime Totals:		155	169	-8.28%	690	705	-2.13%	249	313	-20.45%
Current 7 Day Period:		1/5/2020 - 1/11/2020			Prior 7 Day Period:		12/29/2019 - 1/4/2020			
Current 28 Day Period:		12/15/2019 - 1/11/2020			Prior 28 Day Period:		11/17/2019 - 12/14/2019			
Current YTD Day Period:		1/1/2020 - 1/11/2020			Prior YTD Period:		1/1/2019 - 1/11/2019			

Prepared by SPD Crime Analysis Office - Monday, January 13, 2020

NOTE: SPD moved from UCR to the NIBRS reporting standard on 10/4/16 following the transition to a new RMS System. [Numbers on CompStat reports prior to this date should not be used as a comparison to those on this report.](#) Additional info on these reporting standards can be found on the FBI website: <https://ucr.fbi.gov/nibrs-overview>

This chart represents Preliminary counts of selected crime categories from Police Case Reports. Full statistical analysis to determine the confidence level of this data has not been performed. The % change columns on the preliminary counts differ from the percentage change on the NIBRS crime report, sometimes significantly. The CompStat report is designed for operational use and includes only selected NIBRS categories and coding less complex than full NIBRS rules. Official statistics for these and other NIBRS categories can be found on WASPC & FBI websites once available.



POLICE SUMMARY - Ending: Saturday, January 11, 2020



NW - Northwest District (P1)

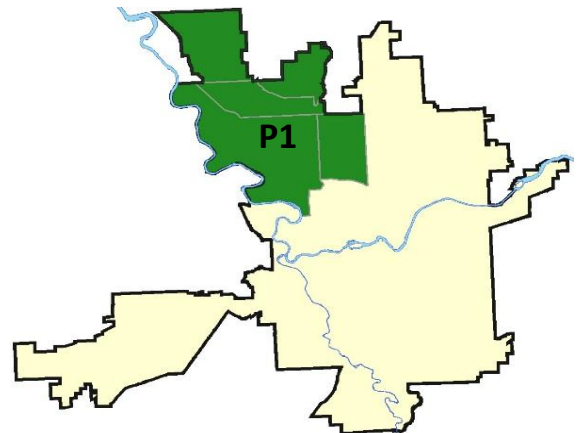
Preliminary IBR Counts

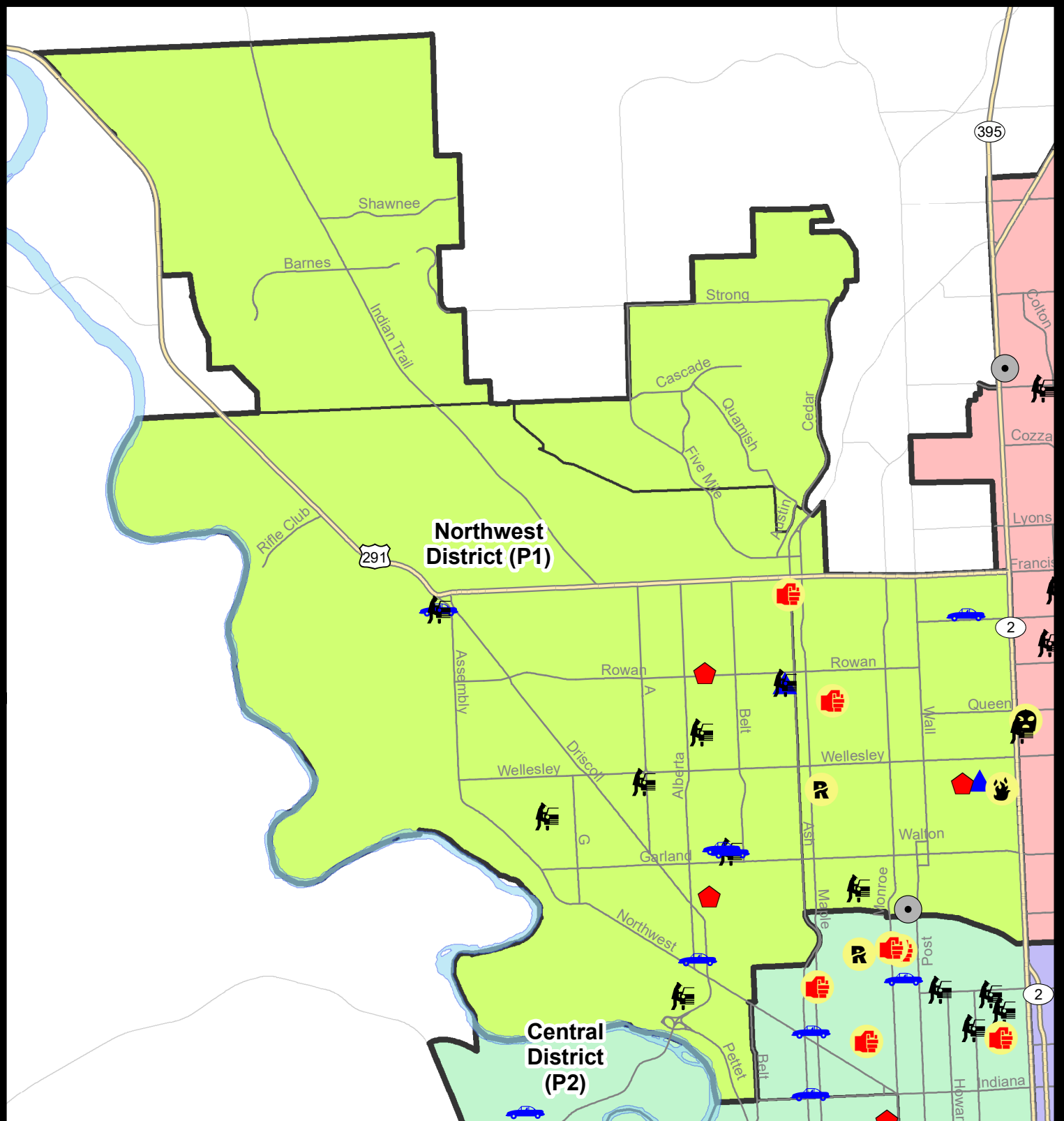
NIBRS Categories (Part 1 Selected)		7 Day Comparison			28 Day Comparison			YTD Comparison		
		Current	Prior	Percent	Current	Prior	Percent	Current	Prior	Percent
Violent	Criminal Homicide	0	0		0	0		0	0	
	Rape	1	0		2	1	100.00%	1	0	
	Robbery - Commercial	0	0		0	0		0	0	
	Robbery - Person	0	1	-100.00%	2	3	-33.33%	0	0	
	Aggravated Assault - Non DV	1	1	0.00%	3	2	50.00%	1	1	0.00%
	Aggravated Assault - DV	1	0		1	3	-66.67%	1	2	-50.00%
Violent Total:		3	2	50.00%	8	9	-11.11%	3	3	0.00%
Property	Burglary - Residential	3	1	200.00%	11	4	175.00%	3	5	-40.00%
	Burglary Garage	2	1	100.00%	5	5	0.00%	3	5	-40.00%
	Burglary Commercial	1	1	0.00%	4	2	100.00%	2	0	
	Larceny	22	16	37.50%	98	92	6.52%	32	42	-23.81%
	Vehicle Theft	5	1	400.00%	11	12	-8.33%	6	6	0.00%
	Arson	1	1	0.00%	3	0		2	0	
Property Total:		34	21	61.90%	132	115	14.78%	48	58	-17.24%
Preliminary Part 1 Crime Totals:		37	23	60.87%	140	124	12.90%	51	61	-16.39%
Current 7 Day Period:		1/5/2020 - 1/11/2020			Prior 7 Day Period:		12/29/2019 - 1/4/2020			
Current 28 Day Period:		12/15/2019 - 1/11/2020			Prior 28 Day Period:		11/17/2019 - 12/14/2019			
Current YTD Day Period:		1/1/2020 - 1/11/2020			Prior YTD Period:		1/1/2019 - 1/11/2019			

Prepared by SPD Crime Analysis Office - Monday, January 13, 2020

NOTE: SPD moved from UCR to the NIBRS reporting standard on 10/4/16 following the transition to a new RMS System. [Numbers on CompStat reports prior to this date should not be used as a comparison to those on this report.](#) Additional info on these reporting standards can be found on the FBI website: <https://ucr.fbi.gov/nibrs-overview>

This chart represents Preliminary counts of selected crime categories from Police Case Reports. Full statistical analysis to determine the confidence level of this data has not been performed. The % change columns on the preliminary counts differ from the percentage change on the NIBRS crime report, sometimes significantly. The CompStat report is designed for operational use and includes only selected NIBRS categories and coding less complex than full NIBRS rules. Official statistics for these and other NIBRS categories can be found on WASPC & FBI websites once available.





City of Spokane
Northwest District (P1)
Selected
Crime Codes
2020-01-05 to 2020-01-11
 Prepared By:
 Crime Analysis Unit
 Spokane Police Department

Legend

NIBRS Events



Criminal Homicide



Rape



Robbery Commercial



Robbery Person



Aggravated Assault



Burglary Residential



Burglary Garage



Burglary Commercial



Vehicle Prowling



Vehicle Theft



Arson



Cases Represent LERMS Crime Codes
 Points may indicate multiple events
 Note: Veh Prowl is only Larceny displayed

For Additional Information on
 Incidents pertaining to an
 Area, Trend, or Pattern
 Contact Information Analysis

0 0.25 0.5 1 Miles



THIS IS NOT A LEGAL DOCUMENT.
 The information shown on this map is compiled
 from various sources and is subject to constant
 revision. Information shown on this map should
 not be used to determine the location of facilities
 in relationship to property lines, section lines,
 streets, etc.

Sunday - Saturday

1/5/2020 TO 1/11/2020

NW - Northwest District (P1)



<u>A/C</u>	<u>Offense Statute</u>	<u>Address</u>	<u>Reported Date</u>	<u>Dist</u>
<u>SPA1BS</u>				
C	THEFT 3D FROM BUILDING	6500 N CEDAR RD	1/6/2020	P1
<u>SPA1NH</u>				
C	ARSON 2D	W HEROY AVE / N ATLANTIC DR	1/9/2020	P1
C	ASSAULT 2D SEXUAL MOTIVATION	5200 N CEDAR ST	1/6/2020	P1
C	BURGLARY 2D COMMERCIAL	800 W CORA AVE	1/7/2020	P1
C	BURGLARY 2D GARAGE	200 W AMHERST CT	1/10/2020	P1
C	MAIL THEFT	5100 N LINCOLN ST	1/6/2020	P1
C	RAPE 1D		1/10/2020	P1
C	RESIDENTIAL BURGLARY	4400 N WASHINGTON ST	1/8/2020	P4
C	TAKING MOTOR VEHICLE WITHOUT PERMISSION 1D	5900 N WHITEHOUSE ST	1/9/2020	P1
C	THEFT 2D ALL OTHER	4400 N MAPLE ST	1/9/2020	P1
C	THEFT 3D FROM BUILDING	4400 N WASHINGTON ST	1/8/2020	P4
C	THEFT 3D FROM MOTOR VEHICLE	1200 W GORDON AVE	1/9/2020	P1
C	THEFT 3D SHOPLIFTING	6100 N DIVISION ST	1/11/2020	P1
C	THEFT 3D SHOPLIFTING	1000 W WELLESLEY AVE	1/11/2020	P1
C	THEFT 3D VEHICLE PARTS AND ACCESSORIES	500 W CENTRAL AVE	1/11/2020	P1
<u>SPA1NW</u>				
C	BURGLARY 2D GARAGE	5400 N OAK ST	1/10/2020	P1
C	DRIVE BY SHOOTING	6100 N ASH ST	1/11/2020	P1
A	RESIDENTIAL BURGLARY	2400 W ROWAN AVE	1/6/2020	P1
C	RESIDENTIAL BURGLARY	2400 W GORDON AVE	1/9/2020	P4
C	THEFT 1D ALL OTHER	2900 W LACROSSE AVE	1/7/2020	P1
C	THEFT 2D ALL OTHER	2300 W WELLESLEY AVE	1/9/2020	P1
C	THEFT 2D FROM MOTOR VEHICLE	4300 N I ST	1/7/2020	P1
C	THEFT 2D FROM MOTOR VEHICLE	2300 W WALTON AVE	1/8/2020	P1
C	THEFT 3D ALL OTHER	3100 N COCHRAN ST	1/8/2020	P1
C	THEFT 3D ALL OTHER	5700 N ELM ST	1/9/2020	P1
C	THEFT 3D FROM BUILDING	2400 W GORDON AVE	1/9/2020	P4
A	THEFT 3D FROM MOTOR VEHICLE	2400 W OLYMPIC AVE	1/6/2020	P1
C	THEFT 3D FROM MOTOR VEHICLE	2600 W GRACE AVE	1/7/2020	P1
A	THEFT 3D FROM MOTOR VEHICLE	6000 N ASSEMBLY ST	1/8/2020	P1
A	THEFT 3D FROM MOTOR VEHICLE	5400 N OAK ST	1/10/2020	P1
C	THEFT 3D FROM MOTOR VEHICLE	2900 W HOFFMAN AVE	1/11/2020	P1
C	THEFT 3D SHOPLIFTING	4200 N DRISCOLL BLVD	1/11/2020	P1
C	THEFT 3D VEHICLE PARTS AND ACCESSORIES	3100 W DOWNRIVER DR	1/11/2020	P1
C	THEFT OF MOTOR VEHICLE	2500 W EUCLID AVE	1/7/2020	P2
C	THEFT OF MOTOR VEHICLE	2300 W WALTON AVE	1/8/2020	P1

For protection of victim privacy, the entire address on sexual assault crimes has been redacted.

A/C	Offense Statute	Address	Reported Date	Dist
C	THEFT OF MOTOR VEHICLE	2300 W WALTON AVE	1/8/2020	P1
C	THEFT OF MOTOR VEHICLE	6000 N ASSEMBLY ST	1/8/2020	P1

POLICE SUMMARY - Ending: Saturday, January 11, 2020



NW - North Central District (P2)

Preliminary IBR Counts

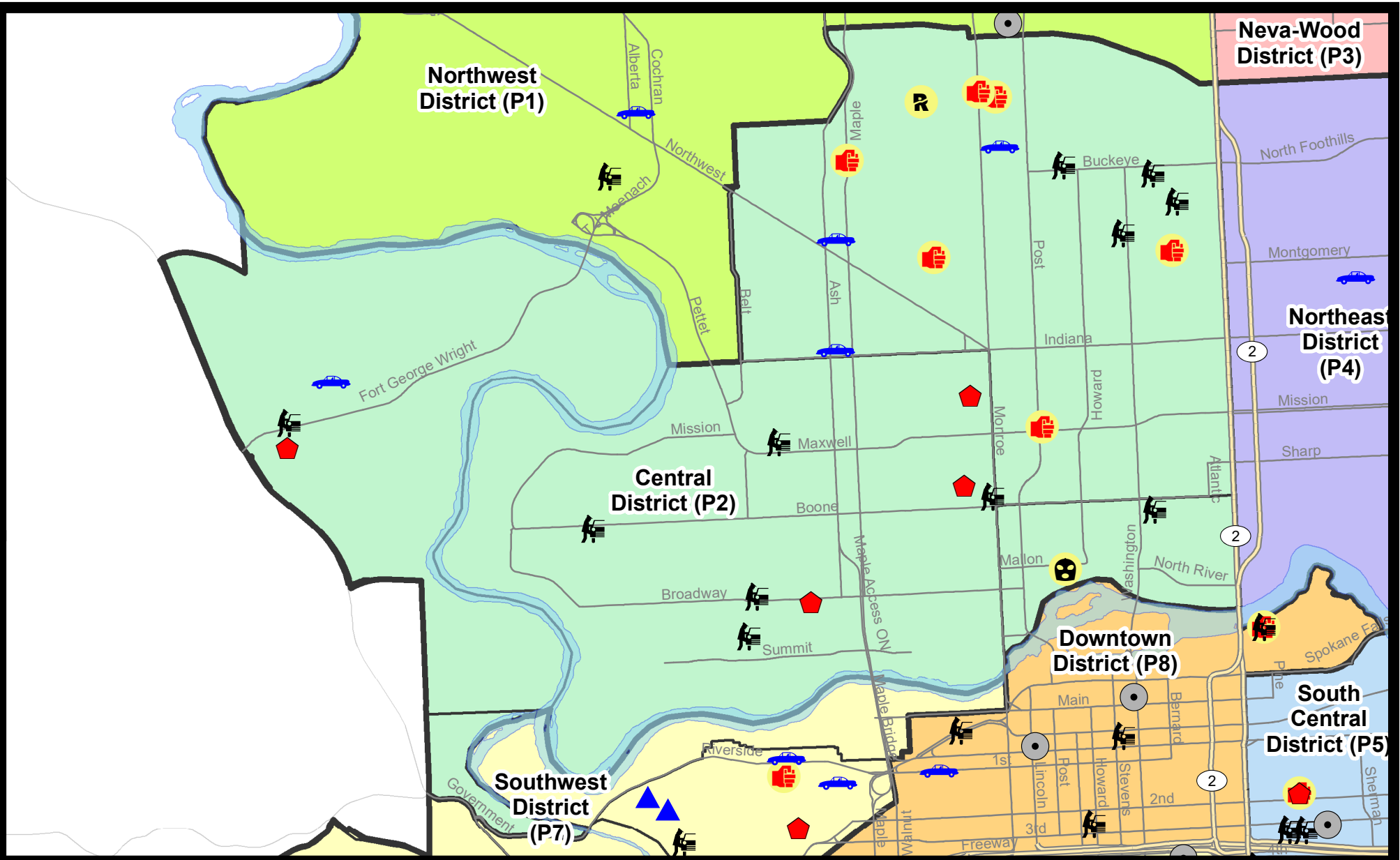
NIBRS Categories (Part 1 Selected)		7 Day Comparison			28 Day Comparison			YTD Comparison		
		Current	Prior	Percent	Current	Prior	Percent	Current	Prior	Percent
Violent	Criminal Homicide	0	0		0	0		0	0	
	Rape	1	0		1	2	-50.00%	1	2	-50.00%
	Robbery - Commercial	1	0		1	0		1	0	
	Robbery - Person	0	4	-100.00%	5	2	150.00%	2	2	0.00%
	Aggravated Assault - Non DV	3	0		4	2	100.00%	3	5	-40.00%
	Aggravated Assault - DV	3	0		4	3	33.33%	3	4	-25.00%
Violent Total:		8	4	100.00%	15	9	66.67%	10	13	-23.08%
Property	Burglary - Residential	4	2	100.00%	10	13	-23.08%	5	2	150.00%
	Burglary Garage	0	2	-100.00%	8	1	700.00%	1	2	-50.00%
	Burglary Commercial	0	0		3	2	50.00%	0	0	
	Larceny	23	16	43.75%	87	86	1.16%	32	41	-21.95%
	Vehicle Theft	4	2	100.00%	13	18	-27.78%	4	7	-42.86%
	Arson	0	0		0	0		0	1	-100.00%
Property Total:		31	22	40.91%	121	120	0.83%	42	53	-20.75%
Preliminary Part 1 Crime Totals:		39	26	50.00%	136	129	5.43%	52	66	-21.21%
Current 7 Day Period:		1/5/2020 - 1/11/2020			Prior 7 Day Period:		12/29/2019 - 1/4/2020			
Current 28 Day Period:		12/15/2019 - 1/11/2020			Prior 28 Day Period:		11/17/2019 - 12/14/2019			
Current YTD Day Period:		1/1/2020 - 1/11/2020			Prior YTD Period:		1/1/2019 - 1/11/2019			

Prepared by SPD Crime Analysis Office - Monday, January 13, 2020

NOTE: SPD moved from UCR to the NIBRS reporting standard on 10/4/16 following the transition to a new RMS System. [Numbers on CompStat reports prior to this date should not be used as a comparison to those on this report.](#) Additional info on these reporting standards can be found on the FBI website: <https://ucr.fbi.gov/nibrs-overview>

This chart represents Preliminary counts of selected crime categories from Police Case Reports. Full statistical analysis to determine the confidence level of this data has not been performed. The % change columns on the preliminary counts differ from the percentage change on the NIBRS crime report, sometimes significantly. The CompStat report is designed for operational use and includes only selected NIBRS categories and coding less complex than full NIBRS rules. Official statistics for these and other NIBRS categories can be found on WASPC & FBI websites once available.





City of Spokane
Central District (P2)
Selected
Crime Types
2020-01-05 to 2020-01-11
 Prepared By:
 Crime Analysis Unit
 Spokane Police Department

Legend


NIBRS Events

- | | | | |
|--|--|--|--|
| | | | |
| | | | |
| | | | |
| | | | |

Cases Represent LERMS Crime Codes
 Points may indicate multiple events
 Note: Veh Prowl is only Larceny category displayed



For Additional Information on Incidents
 pertaining to an Area, Trend, or Pattern
 Contact Information Analysis



THIS IS NOT A LEGAL DOCUMENT:
 The information shown on this map is compiled
 from various sources and is subject to constant
 revision. Information shown on this map should
 not be used to determine the location of facilities
 in relationship to property lines, section lines,
 streets, etc.



Sunday - Saturday

1/5/2020 TO 1/11/2020

NW - Central District (P2)



<u>A/C</u>	<u>Offense Statute</u>	<u>Address</u>	<u>Reported Date</u>	<u>Dist</u>
<u>SPA2EG</u>				
C	ASSAULT 1D	2300 N JEFFERSON ST	1/10/2020	P1
C	ASSAULT 2D	2300 N NORMANDIE ST	1/6/2020	P2
C	ASSAULT 2D	N MONROE ST / W EUCLID AVE	1/6/2020	P1
C	ASSAULT 2D	W GRACE AVE / N MAPLE ST	1/7/2020	P1
C	ASSAULT 2D	1500 N POST ST	1/9/2020	P1
C	ASSAULT 2D	900 W FREDERICK AVE	1/9/2020	P2
C	RAPE OF A CHILD 1D		1/8/2020	P1
C	THEFT 2D ALL OTHER	700 W SHANNON AVE	1/9/2020	P2
C	THEFT 2D ALL OTHER	1600 W NORTHWEST BLVD	1/9/2020	P2
C	THEFT 2D VEHICLE PARTS AND ACCESSORIES	1000 W NORTHWEST BLVD	1/8/2020	P2
C	THEFT 3D CITY FROM BUILDING	2400 N STEVENS ST	1/10/2020	P2
C	THEFT 3D FROM MOTOR VEHICLE	600 W BUCKEYE AVE	1/6/2020	P2
C	THEFT 3D FROM MOTOR VEHICLE	2500 N NORMANDIE ST	1/7/2020	P2
C	THEFT 3D FROM MOTOR VEHICLE	2600 N CALISPEL ST	1/9/2020	P2
C	THEFT 3D FROM MOTOR VEHICLE	2400 N WASHINGTON ST	1/10/2020	P2
C	THEFT OF MOTOR VEHICLE	1900 N ASH ST	1/6/2020	P7
C	THEFT OF MOTOR VEHICLE	1600 W NORTHWEST BLVD	1/6/2020	P1
C	THEFT OF MOTOR VEHICLE	900 W CLEVELAND AVE	1/7/2020	P5
<u>SPA2RS</u>				
C	ROBBERY 2D COMMERCIAL	600 W MALLON AVE	1/6/2020	P1
C	THEFT 3D ALL OTHER	900 N WASHINGTON ST	1/10/2020	P2
C	THEFT 3D FROM MOTOR VEHICLE	300 W BOONE AVE	1/6/2020	P2
<u>SPA2WC</u>				
C	MAIL THEFT	900 N A ST	1/10/2020	P2
C	RESIDENTIAL BURGLARY	1000 W AUGUSTA AVE	1/6/2020	P2
A	RESIDENTIAL BURGLARY	1100 W SHARP AVE	1/7/2020	P2
C	RESIDENTIAL BURGLARY	1800 W BROADWAY AVE	1/8/2020	P1
C	THEFT 2D ALL OTHER	1800 W BROADWAY AVE	1/8/2020	P2
C	THEFT 2D ALL OTHER	1400 N MAPLE ST	1/10/2020	P2
C	THEFT 2D FROM MOTOR VEHICLE	1200 N MONROE ST	1/6/2020	P2
C	THEFT 2D FROM MOTOR VEHICLE	2800 W BOONE AVE	1/9/2020	P2
C	THEFT 3D ALL OTHER	2600 W COLLEGE AVE	1/5/2020	P2
C	THEFT 3D CITY SHOPLIFTING	1000 W SUMMIT PKWY	1/8/2020	P2
C	THEFT 3D FROM MOTOR VEHICLE	600 N CHESTNUT ST	1/6/2020	P2
A	THEFT 3D FROM MOTOR VEHICLE	2000 W BROADWAY AVE	1/6/2020	P2
C	THEFT 3D FROM MOTOR VEHICLE	1500 N ELM ST	1/11/2020	P2
C	THEFT 3D VEHICLE PARTS AND ACCESSORIES	1500 N ELM ST	1/11/2020	P2

For protection of victim privacy, the entire address on sexual assault crimes has been redacted.

A/C	Offense Statute	Address	Reported Date	Dist
<u>SPA2WH</u>				
C	RESIDENTIAL BURGLARY	1600 N RIVER RIDGE BLVD	1/7/2020	P1
C	THEFT 3D ALL OTHER	2800 W ELLIOTT DR	1/9/2020	P2
C	THEFT 3D FROM MOTOR VEHICLE	4100 W FORT GEORGE WRIGHT DR	1/8/2020	P2
C	THEFT OF MOTOR VEHICLE	3400 W FORT GEORGE WRIGHT DR	1/11/2020	P1

POLICE SUMMARY - Ending: Saturday, January 11, 2020



NE - Neva-Wood District (P3)

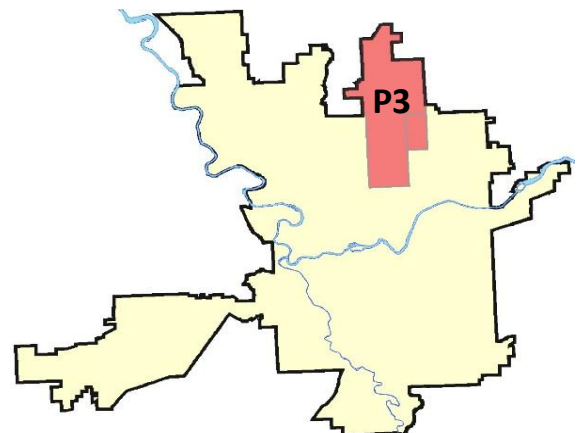
Preliminary IBR Counts

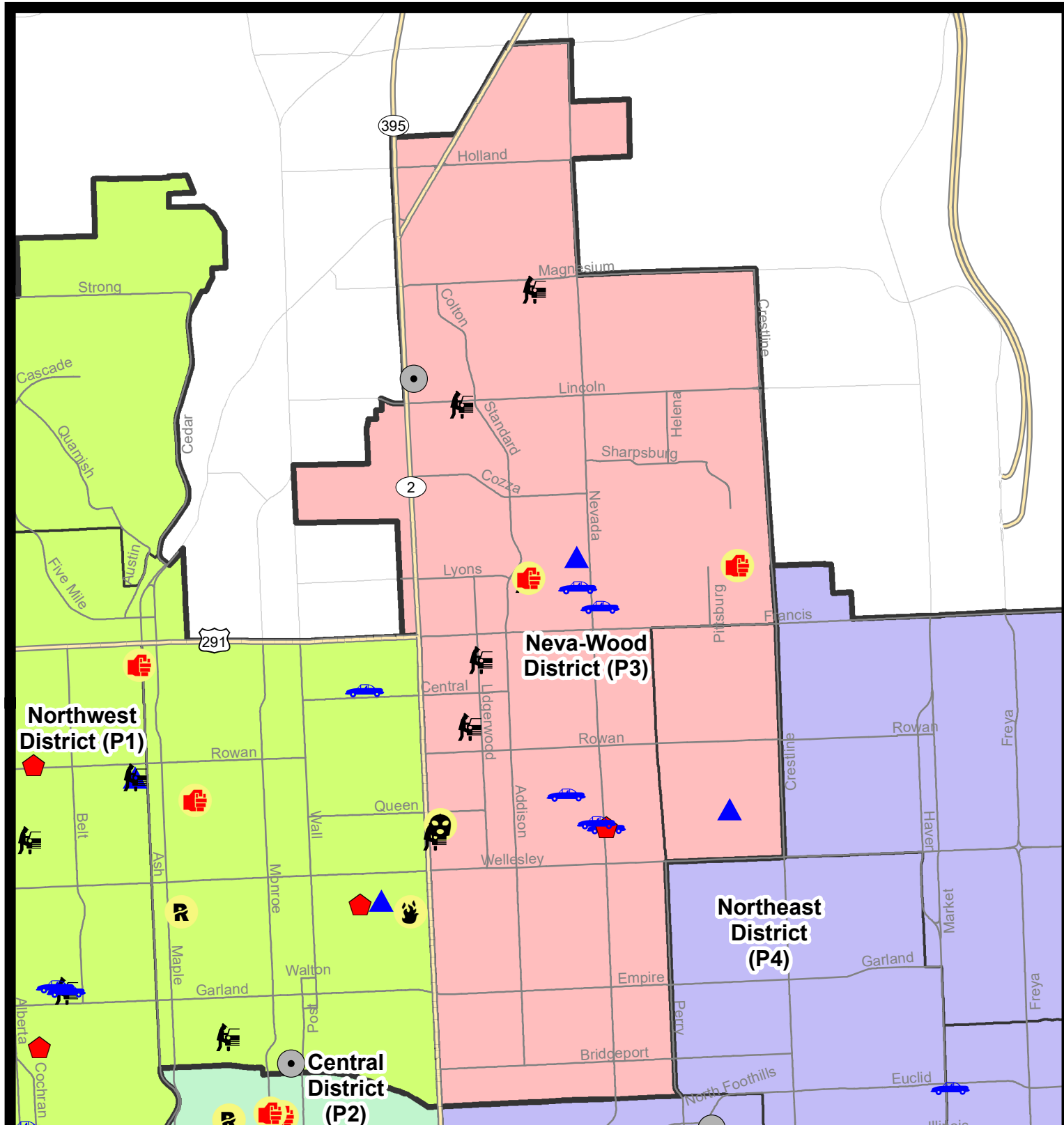
NIBRS Categories (Part 1 Selected)		7 Day Comparison			28 Day Comparison			YTD Comparison		
		Current	Prior	Percent	Current	Prior	Percent	Current	Prior	Percent
Violent	Criminal Homicide	0	0		0	0		0	0	
	Rape	0	1	-100.00%	2	3	-33.33%	0	4	-100.00%
	Robbery - Commercial	1	1	0.00%	5	7	-28.57%	2	4	-50.00%
	Robbery - Person	0	0		1	3	-66.67%	0	1	-100.00%
	Aggravated Assault - Non DV	0	0		0	9	-100.00%	0	3	-100.00%
	Aggravated Assault - DV	2	1	100.00%	6	3	100.00%	2	2	0.00%
Violent Total:		3	3	0.00%	14	25	-44.00%	4	14	-71.43%
Property	Burglary - Residential	1	2	-50.00%	9	17	-47.06%	3	2	50.00%
	Burglary Garage	2	5	-60.00%	8	10	-20.00%	4	7	-42.86%
	Burglary Commercial	1	4	-75.00%	7	6	16.67%	3	1	200.00%
	Larceny	38	51	-25.49%	190	172	10.47%	67	91	-26.37%
	Vehicle Theft	5	6	-16.67%	24	24	0.00%	8	4	100.00%
	Arson	0	0		0	0		0	0	
Property Total:		47	68	-30.88%	238	229	3.93%	85	105	-19.05%
Preliminary Part 1 Crime Totals:		50	71	-29.58%	252	254	-0.79%	89	119	-25.21%
Current 7 Day Period:		1/5/2020 - 1/11/2020			Prior 7 Day Period:		12/29/2019 - 1/4/2020			
Current 28 Day Period:		12/15/2019 - 1/11/2020			Prior 28 Day Period:		11/17/2019 - 12/14/2019			
Current YTD Day Period:		1/1/2020 - 1/11/2020			Prior YTD Period:		1/1/2019 - 1/11/2019			

Prepared by SPD Crime Analysis Office - Monday, January 13, 2020

NOTE: SPD moved from UCR to the NIBRS reporting standard on 10/4/16 following the transition to a new RMS System. [Numbers on CompStat reports prior to this date should not be used as a comparison to those on this report.](#) Additional info on these reporting standards can be found on the FBI website: <https://ucr.fbi.gov/nibrs-overview>

This chart represents Preliminary counts of selected crime categories from Police Case Reports. Full statistical analysis to determine the confidence level of this data has not been performed. The % change columns on the preliminary counts differ from the percentage change on the NIBRS crime report, sometimes significantly. The CompStat report is designed for operational use and includes only selected NIBRS categories and coding less complex than full NIBRS rules. Official statistics for these and other NIBRS categories can be found on WASPC & FBI websites once available.





City of Spokane
Neva-Wood District (P3)
Selected Crime Codes
2020-01-05 to 2020-01-11
 Prepared By:
 Crime Analysis Unit
 Spokane Police Department

Legend

NIBRS Events



Criminal Homicide



Rape



Robbery Commercial



Robbery Person



Aggravated Assault



Burglary Residential



Burglary Garage



Burglary Commercial



Vehicle Prowling



Vehicle Theft



Arson



Cases Represent LERMS Crime Codes
 Points may indicate multiple events
 Note: Veh Prowl is only Larceny displayed

For Additional Information on
 Incidents pertaining to an
 Area, Trend, or Pattern
 Contact Information Analysis

0 0.2 0.4 0.8 Miles



THIS IS NOT A LEGAL DOCUMENT:
 The information shown on this map is compiled
 from various sources and is subject to constant
 revision. Information shown on this map should
 not be used to determine the location of facilities
 in relationship to property lines, section lines,
 streets, etc.

Sunday - Saturday

1/5/2020 TO 1/11/2020

NE - Neva-Wood District (P3)



<u>A/C</u>	<u>Offense Statute</u>	<u>Address</u>	<u>Reported Date</u>	<u>Dist</u>
SPB3NL				
C	ASSAULT 3D WEAPON OR NEGLIGENT INJURY	N NAPA ST / E LYONS AVE	1/8/2020	P4
A	BURGLARY 2D COMMERCIAL	8000 N DIVISION ST	1/10/2020	P4
C	BURGLARY 2D GARAGE	900 E BEACON AVE	1/8/2020	P3
C	HARASSMENT FELONY WEAPON INVOLVED	6600 N STANDARD ST	1/6/2020	P4
C	MAIL THEFT	8400 N NEVADA ST	1/6/2020	P3
C	MAIL THEFT	100 E EVERETT AVE	1/6/2020	P3
C	RESIDENTIAL BURGLARY	4900 N NEVADA ST	1/7/2020	P4
C	ROBBERY 2D COMMERCIAL	4700 N DIVISION ST	1/7/2020	P4
C	THEFT 1D FROM BUILDING	100 E ROCKWELL AVE	1/7/2020	P3
C	THEFT 2D ALL OTHER	7100 N DIVISION ST	1/7/2020	P3
C	THEFT 2D FROM BUILDING	6000 N DIVISION ST	1/6/2020	P3
C	THEFT 2D FROM BUILDING	5600 N LIDGERWOOD ST	1/6/2020	P3
C	THEFT 2D FROM BUILDING	5600 N LIDGERWOOD ST	1/8/2020	P3
C	THEFT 2D FROM BUILDING	700 E HOFFMAN AVE	1/10/2020	P3
C	THEFT 2D FROM MOTOR VEHICLE	6100 N LIDGERWOOD ST	1/10/2020	P3
C	THEFT 2D FROM MOTOR VEHICLE	6600 N STANDARD ST	1/10/2020	P3
C	THEFT 2D SHOPLIFTING	5600 N DIVISION ST	1/8/2020	P3
C	THEFT 3D ALL OTHER	9600 N NEVADA ST	1/7/2020	P4
C	THEFT 3D ALL OTHER	4500 N DIVISION ST	1/8/2020	P3
C	THEFT 3D ALL OTHER	9200 N COLTON ST	1/11/2020	P3
C	THEFT 3D CITY ALL OTHER	9200 N COLTON ST	1/7/2020	P3
C	THEFT 3D CITY SHOPLIFTING	9200 N NEVADA ST	1/5/2020	P4
C	THEFT 3D CITY SHOPLIFTING	9700 N NEWPORT HWY	1/11/2020	P4
C	THEFT 3D CITY SHOPLIFTING	4700 N DIVISION ST	1/11/2020	P3
C	THEFT 3D FROM BUILDING	5600 N DIVISION ST	1/6/2020	P3
C	THEFT 3D FROM MOTOR VEHICLE	5600 N LIDGERWOOD ST	1/6/2020	P3
C	THEFT 3D FROM MOTOR VEHICLE	600 E MAGNESIUM RD	1/6/2020	P3
C	THEFT 3D FROM MOTOR VEHICLE	4700 N DIVISION ST	1/8/2020	P3
C	THEFT 3D FROM MOTOR VEHICLE	200 E LINCOLN RD	1/11/2020	P3
C	THEFT 3D SHOPLIFTING	4700 N DIVISION ST	1/5/2020	P3
C	THEFT 3D SHOPLIFTING	6700 N DIVISION ST	1/6/2020	P3
C	THEFT 3D SHOPLIFTING	4700 N DIVISION ST	1/6/2020	P3
C	THEFT 3D SHOPLIFTING	4700 N DIVISION ST	1/6/2020	P3
C	THEFT 3D SHOPLIFTING	4700 N DIVISION ST	1/7/2020	P3
C	THEFT 3D SHOPLIFTING	9600 N NEWPORT HWY	1/7/2020	P3
C	THEFT 3D SHOPLIFTING	0 E EMPIRE AVE	1/8/2020	P3
C	THEFT 3D SHOPLIFTING	4700 N DIVISION ST	1/8/2020	P3
C	THEFT 3D SHOPLIFTING	9900 N NEWPORT HWY	1/8/2020	P3

For protection of victim privacy, the entire address on sexual assault crimes has been redacted.

A/C	Offense Statute	Address	Reported Date	Dist
C	THEFT 3D SHOPLIFTING	4700 N DIVISION ST	1/10/2020	P3
C	THEFT 3D SHOPLIFTING	9600 N NEWPORT HWY	1/11/2020	P3
C	THEFT 3D SHOPLIFTING	9200 N COLTON ST	1/11/2020	P3
C	THEFT 3D VEHICLE PARTS AND ACCESSORIES	500 E HOLLAND AVE	1/7/2020	P3
C	THEFT OF A FIREARM FROM BUILDING	1200 E LYONS AVE	1/10/2020	P3
C	THEFT OF MOTOR VEHICLE	6400 N NEVADA ST	1/8/2020	P4
C	THEFT OF MOTOR VEHICLE	700 E CROWN AVE	1/9/2020	P4
C	THEFT OF MOTOR VEHICLE	4900 N NEVADA ST	1/9/2020	P3
C	THEFT OF MOTOR VEHICLE	900 E HOLYOKE AVE	1/11/2020	P4
C	THEFT OF MOTOR VEHICLE	900 E OLYMPIC AVE	1/11/2020	P1

SPB3WH

A	BURGLARY 2D GARAGE	1700 E QUEEN AVE	1/6/2020	P3
C	THEFT 3D FROM BUILDING	5000 N NAPA ST	1/8/2020	P3

POLICE SUMMARY - Ending: Saturday, January 11, 2020



NE - Northeast District (P4)

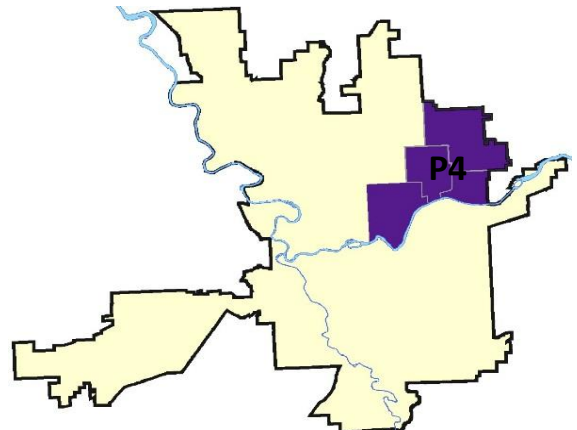
Preliminary IBR Counts

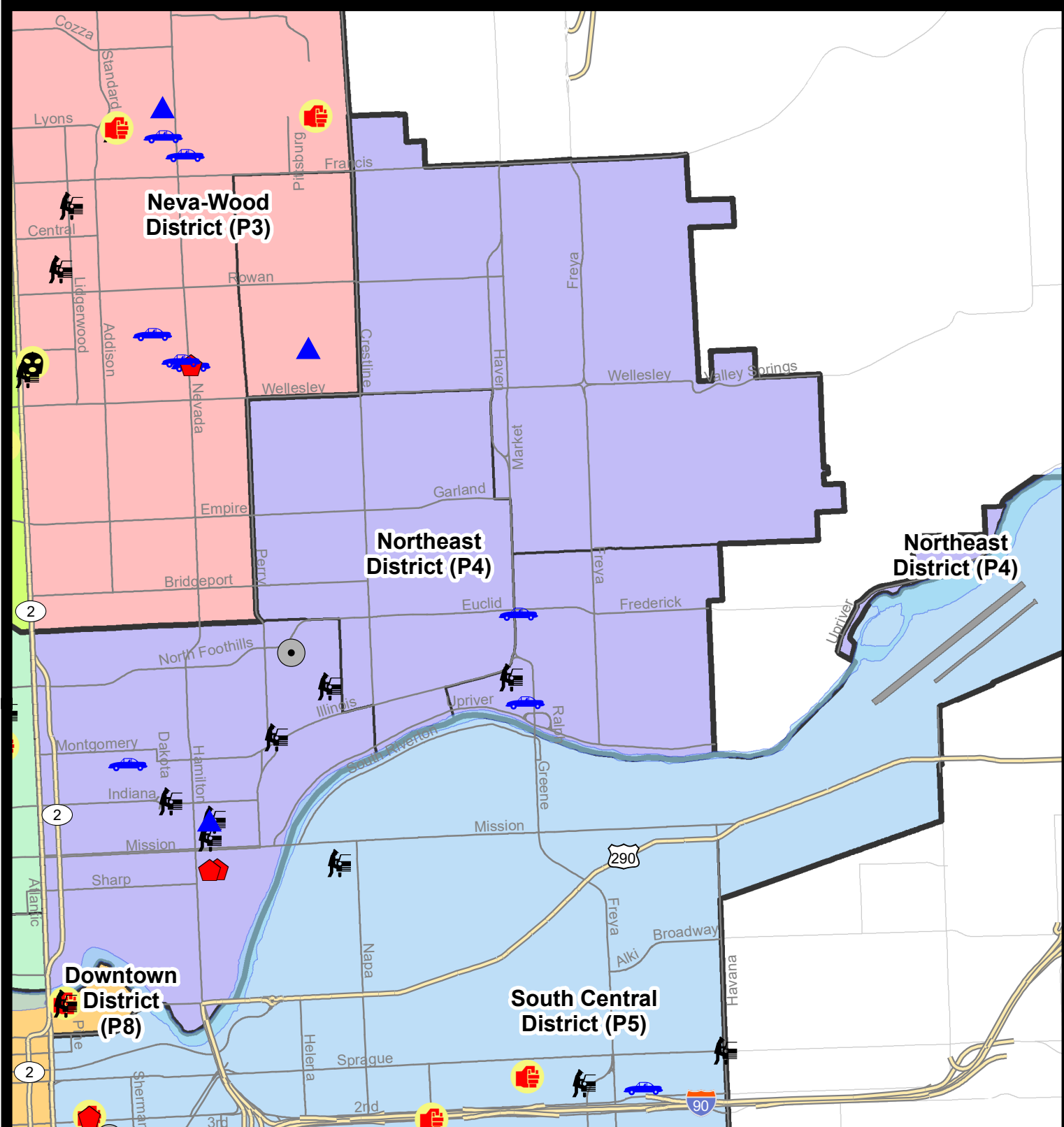
NIBRS Categories (Part 1 Selected)		7 Day Comparison			28 Day Comparison			YTD Comparison		
		Current	Prior	Percent	Current	Prior	Percent	Current	Prior	Percent
Violent	Criminal Homicide	0	0		1	0		0	0	
	Rape	1	0		3	2	50.00%	1	3	-66.67%
	Robbery - Commercial	0	0		2	4	-50.00%	0	0	
	Robbery - Person	0	1	-100.00%	3	1	200.00%	1	1	0.00%
	Aggravated Assault - Non DV	0	3	-100.00%	4	10	-60.00%	2	3	-33.33%
	Aggravated Assault - DV	0	0		2	5	-60.00%	0	1	-100.00%
Violent Total:		1	4	-75.00%	15	22	-31.82%	4	8	-50.00%
Property	Burglary - Residential	2	4	-50.00%	12	10	20.00%	4	1	300.00%
	Burglary Garage	1	3	-66.67%	5	4	25.00%	1	2	-50.00%
	Burglary Commercial	1	0		4	4	0.00%	1	0	
	Larceny	21	31	-32.26%	109	130	-16.15%	39	55	-29.09%
	Vehicle Theft	3	7	-57.14%	17	28	-39.29%	8	1	700.00%
	Arson	0	0		0	0		0	0	
Property Total:		28	45	-37.78%	147	176	-16.48%	53	59	-10.17%
Preliminary Part 1 Crime Totals:		29	49	-40.82%	162	198	-18.18%	57	67	-14.93%
Current 7 Day Period:		1/5/2020 - 1/11/2020			Prior 7 Day Period:		12/29/2019 - 1/4/2020			
Current 28 Day Period:		12/15/2019 - 1/11/2020			Prior 28 Day Period:		11/17/2019 - 12/14/2019			
Current YTD Day Period:		1/1/2020 - 1/11/2020			Prior YTD Period:		1/1/2019 - 1/11/2019			

Prepared by SPD Crime Analysis Office - Monday, January 13, 2020

NOTE: SPD moved from UCR to the NIBRS reporting standard on 10/4/16 following the transition to a new RMS System. [Numbers on CompStat reports prior to this date should not be used as a comparison to those on this report.](#) Additional info on these reporting standards can be found on the FBI website: <https://ucr.fbi.gov/nibrs-overview>

This chart represents Preliminary counts of selected crime categories from Police Case Reports. Full statistical analysis to determine the confidence level of this data has not been performed. The % change columns on the preliminary counts differ from the percentage change on the NIBRS crime report, sometimes significantly. The CompStat report is designed for operational use and includes only selected NIBRS categories and coding less complex than full NIBRS rules. Official statistics for these and other NIBRS categories can be found on WASPC & FBI websites once available.





City of Spokane
Northeast District (P4)
Selected Crime Codes
2020-01-05 to 2020-01-11
 Prepared By:
 Crime Analysis Unit
 Spokane Police Department

Legend

NIBRS Events



Criminal Homicide



Rape



Robbery Commercial



Robbery Person



Aggravated Assault



Burglary Residential



Burglary Garage



Burglary Commercial



Vehicle Prowling



Vehicle Theft



Arson



Cases Represent LERMS Crime Codes
 Points may indicate multiple events
 Note: Veh Prowl is only Larceny displayed

For Additional Information on
 Incidents pertaining to an
 Area, Trend, or Pattern
 Contact Information Analysis

0 0.2 0.4 0.8 Miles



THIS IS NOT A LEGAL DOCUMENT:
 The information shown on this map is compiled
 from various sources and is subject to constant
 revision. Information shown on this map should
 not be used to determine the location of facilities
 in relationship to property lines, section lines,
 streets, etc.

Sunday - Saturday

1/5/2020 TO 1/11/2020

NE - Northeast District (P4)



<u>A/C</u>	<u>Offense Statute</u>	<u>Address</u>	<u>Reported Date</u>	<u>Dist</u>
<u>SPB4BE</u>				
C	THEFT 3D ALL OTHER	4000 N COOK ST	1/6/2020	P4
C	THEFT 3D CITY SHOPLIFTING	3900 N MARKET ST	1/11/2020	P4
C	THEFT 3D SHOPLIFTING	3900 N MARKET ST	1/5/2020	P4
C	THEFT 3D VEHICLE PARTS AND ACCESSORIES	2400 E UPRIVER DR	1/10/2020	P4
<u>SPB4HI</u>				
C	IBR Purposes Only - Theft of Motor Vehicle Parts or Accessori	4200 E QUEEN AVE	1/8/2020	P4
C	MAIL THEFT	2600 E WABASH AVE	1/10/2020	P4
C	THEFT 2D FROM BUILDING	5600 N HAVEN ST	1/7/2020	P4
<u>SPB4LO</u>				
C	BURGLARY 2D COMMERCIAL	2800 N MADELIA ST	1/5/2020	P4
C	BURGLARY 2D GARAGE	900 E NORA AVE	1/11/2020	P4
C	MAIL THEFT	900 E SINTO AVE	1/11/2020	P4
C	RAPE 2D ORAL/ANAL OR SAME SEX		1/7/2020	P4
C	RESIDENTIAL BURGLARY	1000 E SINTO AVE	1/5/2020	P4
A	RESIDENTIAL BURGLARY	900 E SINTO AVE	1/7/2020	P2
C	THEFT 2D ALL OTHER	700 E BALDWIN AVE	1/6/2020	P4
C	THEFT 2D FROM BUILDING	900 E MISSION AVE	1/9/2020	P4
C	THEFT 2D FROM BUILDING	2500 N DENVER ST	1/11/2020	P4
C	THEFT 2D FROM MOTOR VEHICLE	2600 N MAGNOLIA ST	1/7/2020	P4
C	THEFT 2D FROM MOTOR VEHICLE	1500 E ILLINOIS AVE	1/9/2020	P4
C	THEFT 2D FROM MOTOR VEHICLE	900 E MISSION AVE	1/9/2020	P4
C	THEFT 3D CITY SHOPLIFTING	200 E NORTH FOOTHILLS DR	1/6/2020	P4
C	THEFT 3D SHOPLIFTING	1700 N DIVISION ST	1/11/2020	P4
C	THEFT OF A FIREARM FROM MOTOR VEHICLE	700 E INDIANA AVE	1/5/2020	P4
C	THEFT OF A FIREARM FROM MOTOR VEHICLE	900 E NORA AVE	1/5/2020	P4
C	THEFT OF MOTOR VEHICLE	500 E ERMINA AVE	1/9/2020	P3
<u>SPB4MI</u>				
C	THEFT 2D ALL OTHER	3300 E MARIETTA AVE	1/9/2020	P4
C	THEFT 2D FROM MOTOR VEHICLE	2600 N MARKET ST	1/8/2020	P4
C	THEFT 3D ALL OTHER	2600 N MARKET ST	1/7/2020	P4
C	THEFT OF MOTOR VEHICLE	3000 N MARKET ST	1/6/2020	P4
C	THEFT OF MOTOR VEHICLE	3100 E JACKSON AVE	1/7/2020	P4

SPOKANE POLICE DEPARTMENT



SOUTH **Police Service Area**

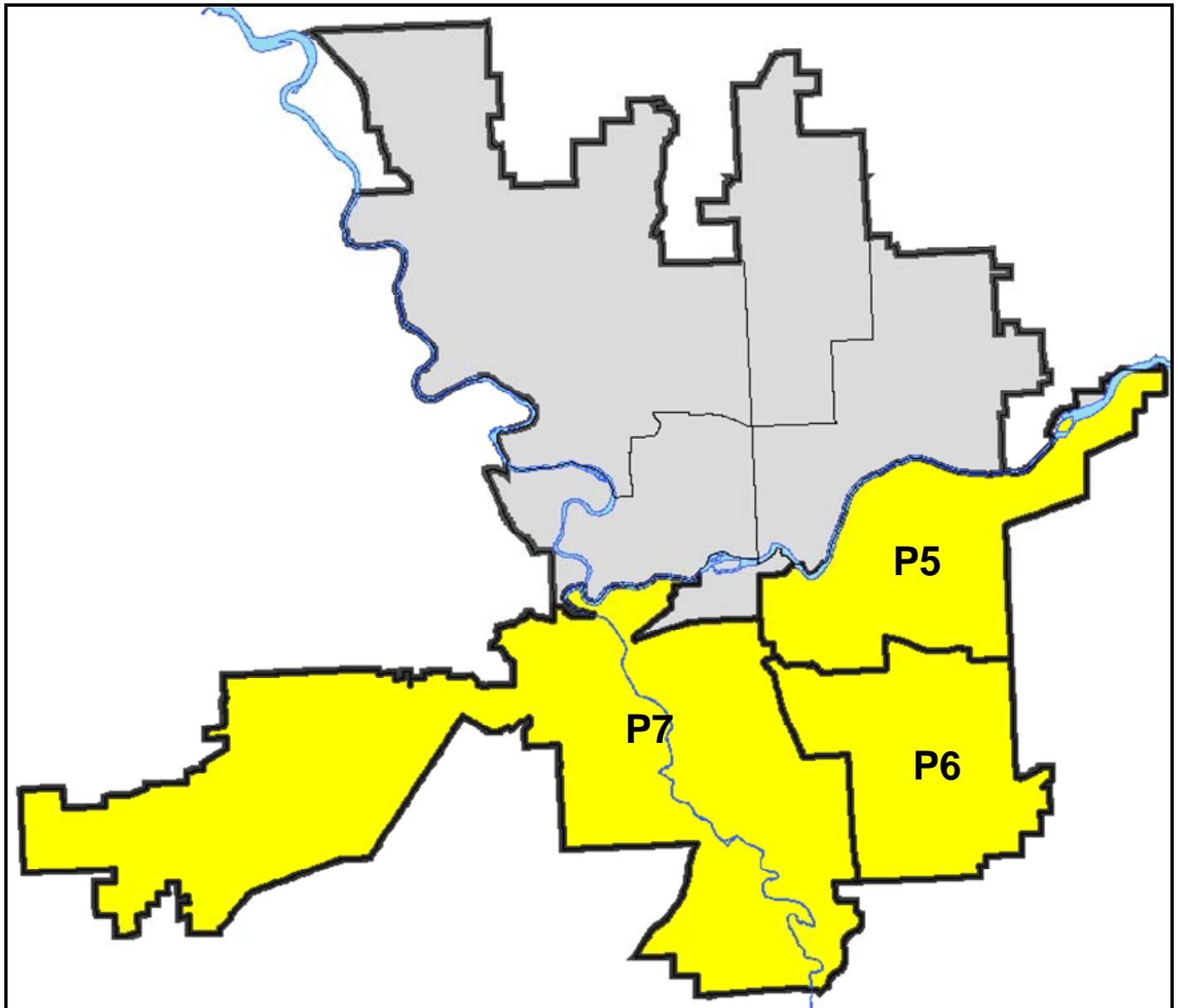
PSA Commander

Captain Tracie Meidl

South Central District (P5)

Southeast District (P6)

Southwest District (P7)



POLICE SUMMARY - Ending: Saturday, January 11, 2020

SOUTH PRECINCT (P5, P6, and P7)



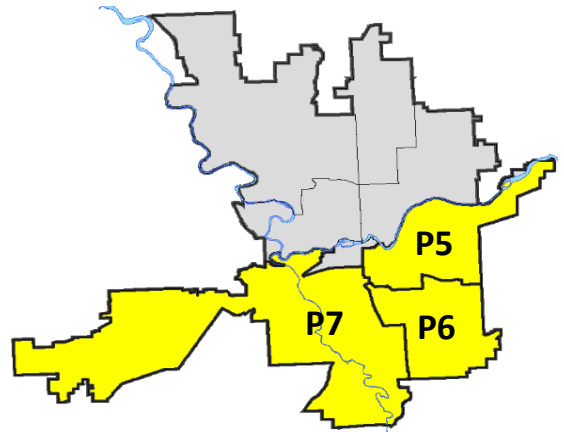
Preliminary IBR Counts

NIBRS Categories (Part 1 Selected)		7 Day Comparison			28 Day Comparison			YTD Comparison		
		Current	Prior	Percent	Current	Prior	Percent	Current	Prior	Percent
Violent	Criminal Homicide	0	0		0	0		0	0	
	Rape	3	1	200.00%	4	3	33.33%	4	1	300.00%
	Robbery - Commercial	0	0		0	4	-100.00%	0	1	-100.00%
	Robbery - Person	0	0		1	5	-80.00%	0	0	
	Aggravated Assault - Non DV	3	2	50.00%	11	9	22.22%	5	4	25.00%
	Aggravated Assault - DV	5	3	66.67%	14	10	40.00%	7	5	40.00%
Violent Total:		11	6	83.33%	30	31	-3.23%	16	11	45.45%
Property	Burglary - Residential	11	7	57.14%	24	22	9.09%	16	14	14.29%
	Burglary Garage	3	2	50.00%	10	1	900.00%	3	8	-62.50%
	Burglary Commercial	2	3	-33.33%	19	12	58.33%	4	6	-33.33%
	Larceny	43	51	-15.69%	213	233	-8.58%	77	85	-9.41%
	Vehicle Theft	12	12	0.00%	37	34	8.82%	19	11	72.73%
	Arson	0	1	-100.00%	1	1	0.00%	0	0	
Property Total:		71	76	-6.58%	304	303	0.33%	119	124	-4.03%
Preliminary Part 1 Crime Totals:		82	82	0.00%	334	334	0.00%	135	135	0.00%
Current 7 Day Period:		1/5/2020 - 1/11/2020			Prior 7 Day Period:		12/29/2019 - 1/4/2020			
Current 28 Day Period:		12/15/2019 - 1/11/2020			Prior 28 Day Period:		11/17/2019 - 12/14/2019			
Current YTD Day Period:		1/1/2020 - 1/11/2020			Prior YTD Period:		1/1/2019 - 1/11/2019			

Prepared by SPD Crime Analysis Office - Monday, January 13, 2020

NOTE: SPD moved from UCR to the NIBRS reporting standard on 10/4/16 following the transition to a new RMS System. [Numbers on CompStat reports prior to this date should not be used as a comparison to those on this report.](#) Additional info on these reporting standards can be found on the FBI website: <https://ucr.fbi.gov/nibrs-overview>

This chart represents Preliminary counts of selected crime categories from Police Case Reports. Full statistical analysis to determine the confidence level of this data has not been performed. The % change columns on the preliminary counts differ from the percentage change on the NIBRS crime report, sometimes significantly. The CompStat report is designed for operational use and includes only selected NIBRS categories and coding less complex than full NIBRS rules. Official statistics for these and other NIBRS categories can be found on WASPC & FBI websites once available.



POLICE SUMMARY - Ending: Saturday, January 11, 2020



SE - South Central District (P5)

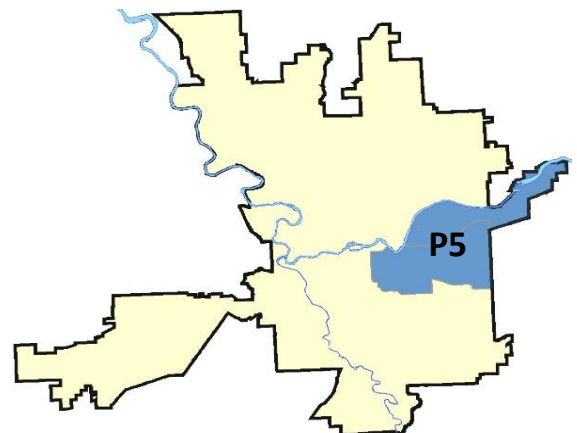
Preliminary IBR Counts

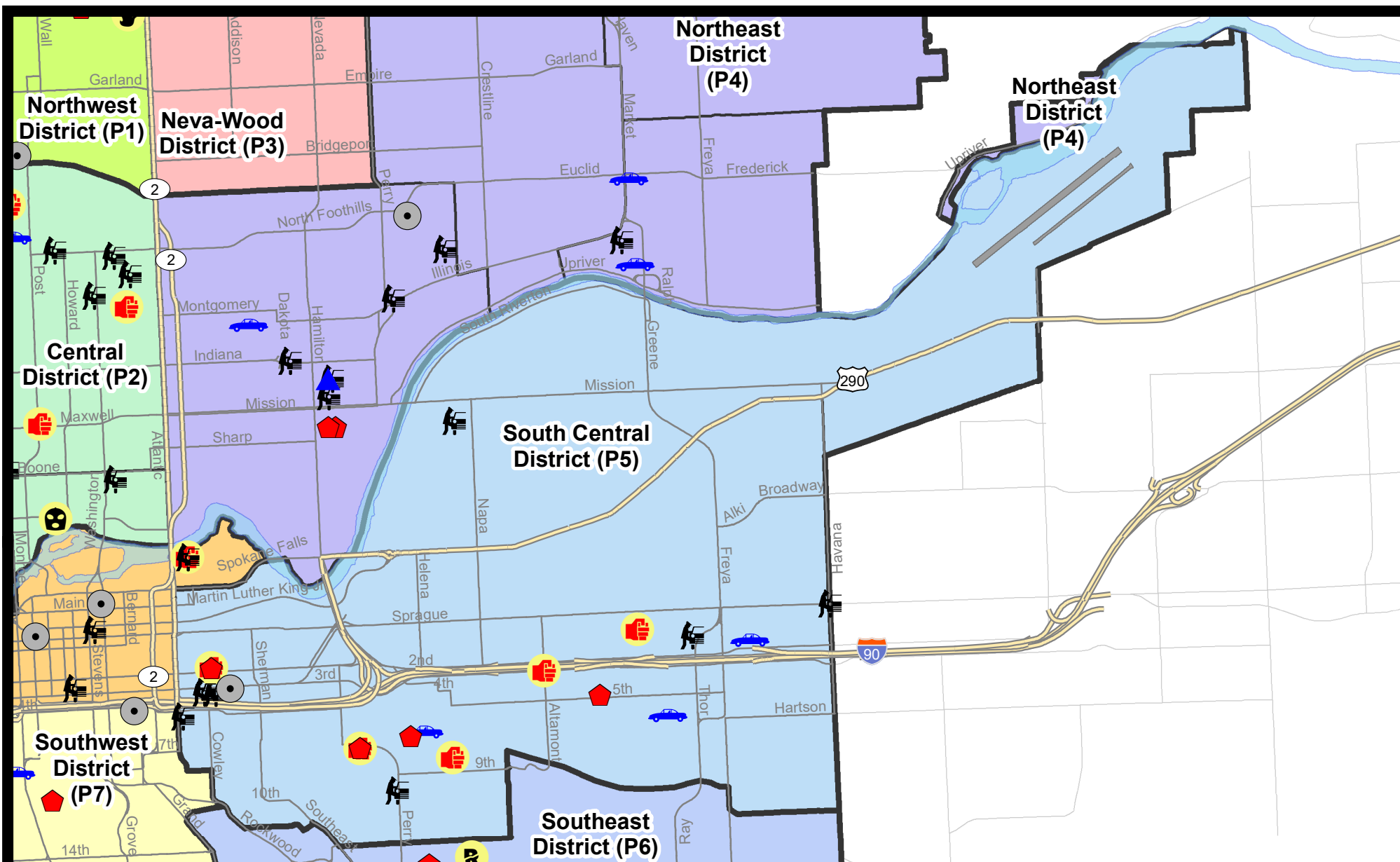
NIBRS Categories (Part 1 Selected)		7 Day Comparison			28 Day Comparison			YTD Comparison		
		Current	Prior	Percent	Current	Prior	Percent	Current	Prior	Percent
Violent	Criminal Homicide	0	0		0	0		0	0	
	Rape	0	0		0	2	-100.00%	0	0	
	Robbery - Commercial	0	0		0	1	-100.00%	0	1	-100.00%
	Robbery - Person	0	0		0	4	-100.00%	0	0	
	Aggravated Assault - Non DV	3	2	50.00%	7	5	40.00%	5	2	150.00%
	Aggravated Assault - DV	2	2	0.00%	5	6	-16.67%	4	2	100.00%
Violent Total:		5	4	25.00%	12	18	-33.33%	9	5	80.00%
Property	Burglary - Residential	4	3	33.33%	10	6	66.67%	6	6	0.00%
	Burglary Garage	0	1	-100.00%	2	0		0	0	
	Burglary Commercial	1	2	-50.00%	8	9	-11.11%	2	3	-33.33%
	Larceny	18	26	-30.77%	79	83	-4.82%	33	32	3.13%
	Vehicle Theft	3	2	50.00%	10	9	11.11%	5	4	25.00%
	Arson	0	1	-100.00%	1	0		0	0	
Property Total:		26	35	-25.71%	110	107	2.80%	46	45	2.22%
Preliminary Part 1 Crime Totals:		31	39	-20.51%	122	125	-2.40%	55	50	10.00%
Current 7 Day Period:		1/5/2020 - 1/11/2020			Prior 7 Day Period:		12/29/2019 - 1/4/2020			
Current 28 Day Period:		12/15/2019 - 1/11/2020			Prior 28 Day Period:		11/17/2019 - 12/14/2019			
Current YTD Day Period:		1/1/2020 - 1/11/2020			Prior YTD Period:		1/1/2019 - 1/11/2019			

Prepared by SPD Crime Analysis Office - Monday, January 13, 2020

NOTE: SPD moved from UCR to the NIBRS reporting standard on 10/4/16 following the transition to a new RMS System. [Numbers on CompStat reports prior to this date should not be used as a comparison to those on this report.](#) Additional info on these reporting standards can be found on the FBI website: <https://ucr.fbi.gov/nibrs-overview>

This chart represents Preliminary counts of selected crime categories from Police Case Reports. Full statistical analysis to determine the confidence level of this data has not been performed. The % change columns on the preliminary counts differ from the percentage change on the NIBRS crime report, sometimes significantly. The CompStat report is designed for operational use and includes only selected NIBRS categories and coding less complex than full NIBRS rules. Official statistics for these and other NIBRS categories can be found on WASPC & FBI websites once available.





City of Spokane
South Central District (P5)
Selected
Crime Types
2020-01-05 to 2020-01-11

Prepared By:
Crime Analysis Unit
Spokane Police Department

Legend

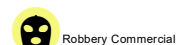
NIBRS Events



Criminal Homicide



Rape



Robbery Commercial



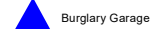
Robbery Person



Aggravated Assault



Burglary Residential



Burglary Garage



Burglary Commercial



Vehicle Prowling



Vehicle Theft



Arson

Cases Represent LERMS Crime Codes

Points may indicate multiple events

Note: Veh Prowl is only Larceny category displayed



For Additional Information on Incidents
 pertaining to an Area, Trend, or Pattern
 Contact Information Analysis

0 0.2 0.4 0.6 0.8 1 Miles



THIS IS NOT A LEGAL DOCUMENT:
 The information shown on this map is compiled
 from various sources and is subject to constant
 revision. Information shown on this map should
 not be used to determine the location of facilities
 in relationship to property lines, section lines,
 streets, etc.

Sunday - Saturday

1/5/2020 TO 1/11/2020

SE - South Central District (P5)



<u>A/C</u>	<u>Offense Statute</u>	<u>Address</u>	<u>Reported Date</u>	<u>Dist</u>
<u>SPC5EC</u>				
C	ASSAULT 2D	200 E 2ND AVE	1/5/2020	P6
C	ASSAULT 2D	S ALTAMONT ST / E 3RD AVE	1/6/2020	P5
C	ASSAULT 2D	1100 E NEWARK AVE	1/9/2020	P5
C	ASSAULT 2D	E 8TH AVE / S PITTSBURG ST	1/9/2020	P6
C	ASSAULT 2D	100 S FISKE ST	1/11/2020	P6
C	BURGLARY 1D FROM RESIDENCE	1100 E NEWARK AVE	1/9/2020	P5
C	BURGLARY 2D COMMERCIAL	300 E 3RD AVE	1/6/2020	P6
C	RESIDENTIAL BURGLARY	2700 E 5TH AVE	1/7/2020	P5
C	RESIDENTIAL BURGLARY	1400 E HARTSON AVE	1/7/2020	P6
A	RESIDENTIAL BURGLARY	200 E 2ND AVE	1/11/2020	P8
C	THEFT 1D FROM BUILDING	4000 E PACIFIC AVE	1/6/2020	P6
C	THEFT 2D FROM BUILDING	2500 E PACIFIC AVE	1/7/2020	P5
C	THEFT 2D FROM MOTOR VEHICLE	400 S DIVISION ST	1/9/2020	P5
C	THEFT 2D FROM MOTOR VEHICLE	100 E 3RD AVE	1/9/2020	P5
C	THEFT 2D FROM MOTOR VEHICLE	100 S THOR ST	1/11/2020	P5
C	THEFT 3D CITY ALL OTHER	100 S DIVISION ST	1/7/2020	P8
C	THEFT 3D FROM BUILDING	1200 E TRENT AVE	1/7/2020	P5
C	THEFT 3D FROM BUILDING	3900 E HARTSON AVE	1/9/2020	P5
C	THEFT 3D FROM MOTOR VEHICLE	1000 S PERRY ST	1/5/2020	P5
C	THEFT 3D FROM MOTOR VEHICLE	100 E 3RD AVE	1/8/2020	P5
C	THEFT 3D FROM MOTOR VEHICLE	200 E 3RD AVE	1/11/2020	P5
C	THEFT 3D SHOPLIFTING	100 S DIVISION ST	1/7/2020	P5
A	THEFT 3D VEHICLE PARTS AND ACCESSORIES	2600 E RIVERSIDE AVE	1/7/2020	P5
C	THEFT 3D VEHICLE PARTS AND ACCESSORIES	1500 E HARTSON AVE	1/8/2020	P5
C	THEFT 3D VEHICLE PARTS AND ACCESSORIES	700 S SCOTT ST	1/9/2020	P5
C	THEFT 3D VEHICLE PARTS AND ACCESSORIES	200 E 3RD AVE	1/11/2020	P5
C	THEFT OF MOTOR VEHICLE	200 S REBECCA ST	1/5/2020	P6
C	THEFT OF MOTOR VEHICLE	S HELENA ST / E HARTSON AVE	1/6/2020	P6
C	THEFT OF MOTOR VEHICLE	600 S RAY ST	1/8/2020	P6
<u>SPC5GP</u>				
C	THEFT 3D FROM BUILDING	1900 E SOUTH RIVERTON AVE	1/11/2020	P5
C	THEFT 3D FROM MOTOR VEHICLE	1800 E SINTO AVE	1/5/2020	P5

POLICE SUMMARY - Ending: Saturday, January 11, 2020



SE - Southeast District (P6)

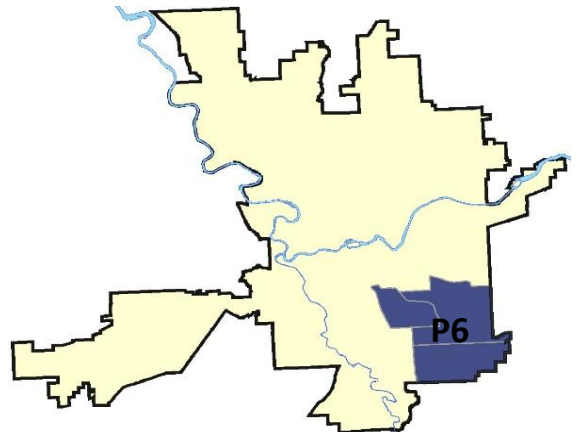
Preliminary IBR Counts

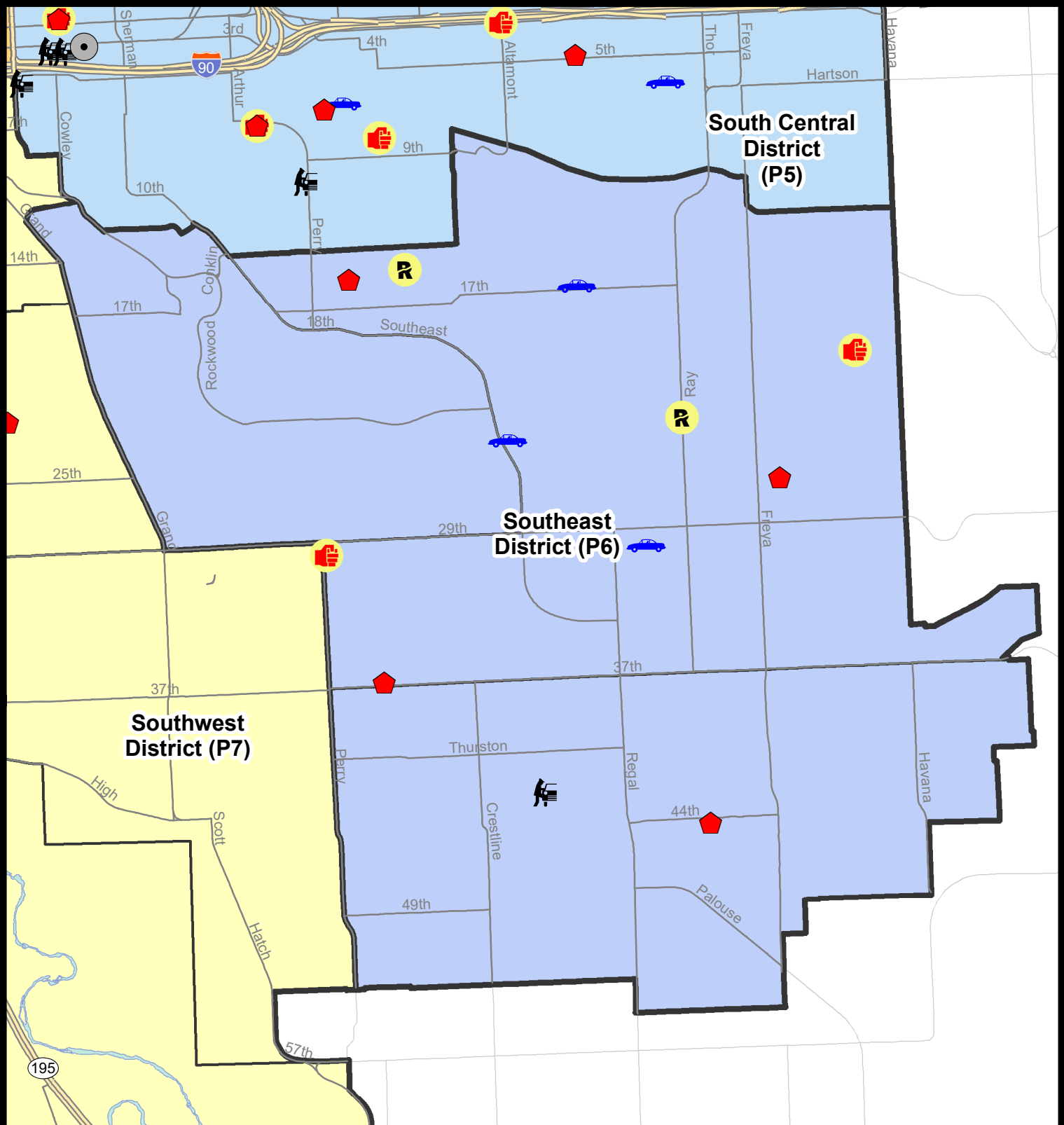
NIBRS Categories (Part 1 Selected)		7 Day Comparison			28 Day Comparison			YTD Comparison		
		Current	Prior	Percent	Current	Prior	Percent	Current	Prior	Percent
Violent	Criminal Homicide	0	0		0	0		0	0	
	Rape	2	0		2	1	100.00%	2	0	
	Robbery - Commercial	0	0		0	2	-100.00%	0	0	
	Robbery - Person	0	0		0	0		0	0	
	Aggravated Assault - Non DV	0	0		2	1	100.00%	0	0	
	Aggravated Assault - DV	2	1	100.00%	4	1	300.00%	2	1	100.00%
Violent Total:		4	1	300.00%	8	5	60.00%	4	1	300.00%
Property	Burglary - Residential	4	0		4	7	-42.86%	4	2	100.00%
	Burglary Garage	0	0		2	1	100.00%	0	3	-100.00%
	Burglary Commercial	0	0		3	0		0	2	-100.00%
	Larceny	10	8	25.00%	43	59	-27.12%	15	25	-40.00%
	Vehicle Theft	4	4	0.00%	10	7	42.86%	6	1	500.00%
	Arson	0	0		0	0		0	0	
Property Total:		18	12	50.00%	62	74	-16.22%	25	33	-24.24%
Preliminary Part 1 Crime Totals:		22	13	69.23%	70	79	-11.39%	29	34	-14.71%
Current 7 Day Period:		1/5/2020 - 1/11/2020			Prior 7 Day Period:		12/29/2019 - 1/4/2020			
Current 28 Day Period:		12/15/2019 - 1/11/2020			Prior 28 Day Period:		11/17/2019 - 12/14/2019			
Current YTD Day Period:		1/1/2020 - 1/11/2020			Prior YTD Period:		1/1/2019 - 1/11/2019			

Prepared by SPD Crime Analysis Office - Monday, January 13, 2020

NOTE: SPD moved from UCR to the NIBRS reporting standard on 10/4/16 following the transition to a new RMS System. [Numbers on CompStat reports prior to this date should not be used as a comparison to those on this report.](#) Additional info on these reporting standards can be found on the FBI website: <https://ucr.fbi.gov/nibrs-overview>

This chart represents Preliminary counts of selected crime categories from Police Case Reports. Full statistical analysis to determine the confidence level of this data has not been performed. The % change columns on the preliminary counts differ from the percentage change on the NIBRS crime report, sometimes significantly. The CompStat report is designed for operational use and includes only selected NIBRS categories and coding less complex than full NIBRS rules. Official statistics for these and other NIBRS categories can be found on WASPC & FBI websites once available.





City of Spokane
Southeast District (P6)
Selected Crime Codes
2020-01-05 to 2020-01-11
 Prepared By:
 Crime Analysis Unit
 Spokane Police Department

Legend

NIBRS Events

Criminal Homicide	Robbery Person	Burglary Commercial
Rape	Aggravated Assault	Vehicle Prowling
Robbery Commercial	Burglary Residential	Vehicle Theft
	Burglary Garage	Arson

For Additional Information on Incidents pertaining to an Area, Trend, or Pattern Contact Information Analysis

*Cases Represent LERMS Crime Codes
 Points may indicate multiple events
 Note: Veh Prowl is only Larceny displayed*

0 0.15 0.3 0.6 Miles

THIS IS NOT A LEGAL DOCUMENT:
 The information shown on this map is compiled from various sources and is subject to constant revision. Information shown on this map should not be used to determine the location of facilities in relationship to property lines, section lines, streets, etc.

Sunday - Saturday

SE - Southeast District (P6)

1/5/2020 TO 1/11/2020



<u>A/C</u>	<u>Offense Statute</u>	<u>Address</u>	<u>Reported Date</u>	<u>Dist</u>
C	THEFT OF MOTOR VEHICLE	S MILTON ST / S LINDEKE ST	1/9/2020	P6
<u>SPC6LH</u>				
C	ASSAULT 2D	1400 E 30TH AVE	1/10/2020	P6
C	ASSAULT 3D WEAPON OR NEGLIGENT INJURY	4100 E CONGRESS AVE	1/11/2020	P5
C	RAPE 2D		1/11/2020	P1
C	RAPE 3D		1/11/2020	P6
A	RESIDENTIAL BURGLARY	1500 S HELENA ST	1/7/2020	P6
C	RESIDENTIAL BURGLARY	3700 E 27TH AVE	1/7/2020	P6
C	RESIDENTIAL BURGLARY	1700 E 37TH AVE	1/11/2020	P6
C	THEFT 1D ALL OTHER	2600 S SOUTHEAST BLVD	1/6/2020	P5
C	THEFT 1D ALL OTHER	3100 E 36TH AVE	1/7/2020	P6
C	THEFT 2D FROM BUILDING	3700 E 27TH AVE	1/7/2020	P6
C	THEFT 3D ALL OTHER	3600 E FUNK AVE	1/6/2020	P6
C	THEFT 3D FROM BUILDING	1700 E 37TH AVE	1/11/2020	P6
C	THEFT OF MOTOR VEHICLE	2300 S SOUTHEAST BLVD	1/6/2020	P6
C	THEFT OF MOTOR VEHICLE	3000 E 29TH AVE	1/9/2020	P6
C	THEFT OF MOTOR VEHICLE	2700 E 17TH AVE	1/11/2020	P6
	THEFT-2D (All Other Thefts)	3800 E 29TH AVE	1/7/2020	P6
<u>SPC6RW</u>				
C	THEFT 2D VEHICLE PARTS AND ACCESSORIES	1000 S ROCKWOOD BLVD	1/10/2020	P6
<u>SPC6SG</u>				
C	RESIDENTIAL BURGLARY	3200 E 44TH AVE	1/7/2020	P6
C	THEFT 2D FROM BUILDING	3300 E 55TH AVE	1/11/2020	P6
C	THEFT 3D CITY FROM BUILDING	4900 S REGAL ST	1/7/2020	P6
C	THEFT 3D FROM MOTOR VEHICLE	2500 E 42ND AVE	1/6/2020	P6

POLICE SUMMARY - Ending: Saturday, January 11, 2020



SW - Southwest District (P7)

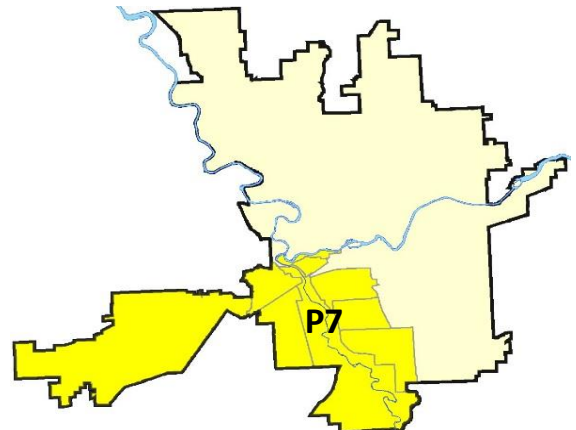
Preliminary IBR Counts

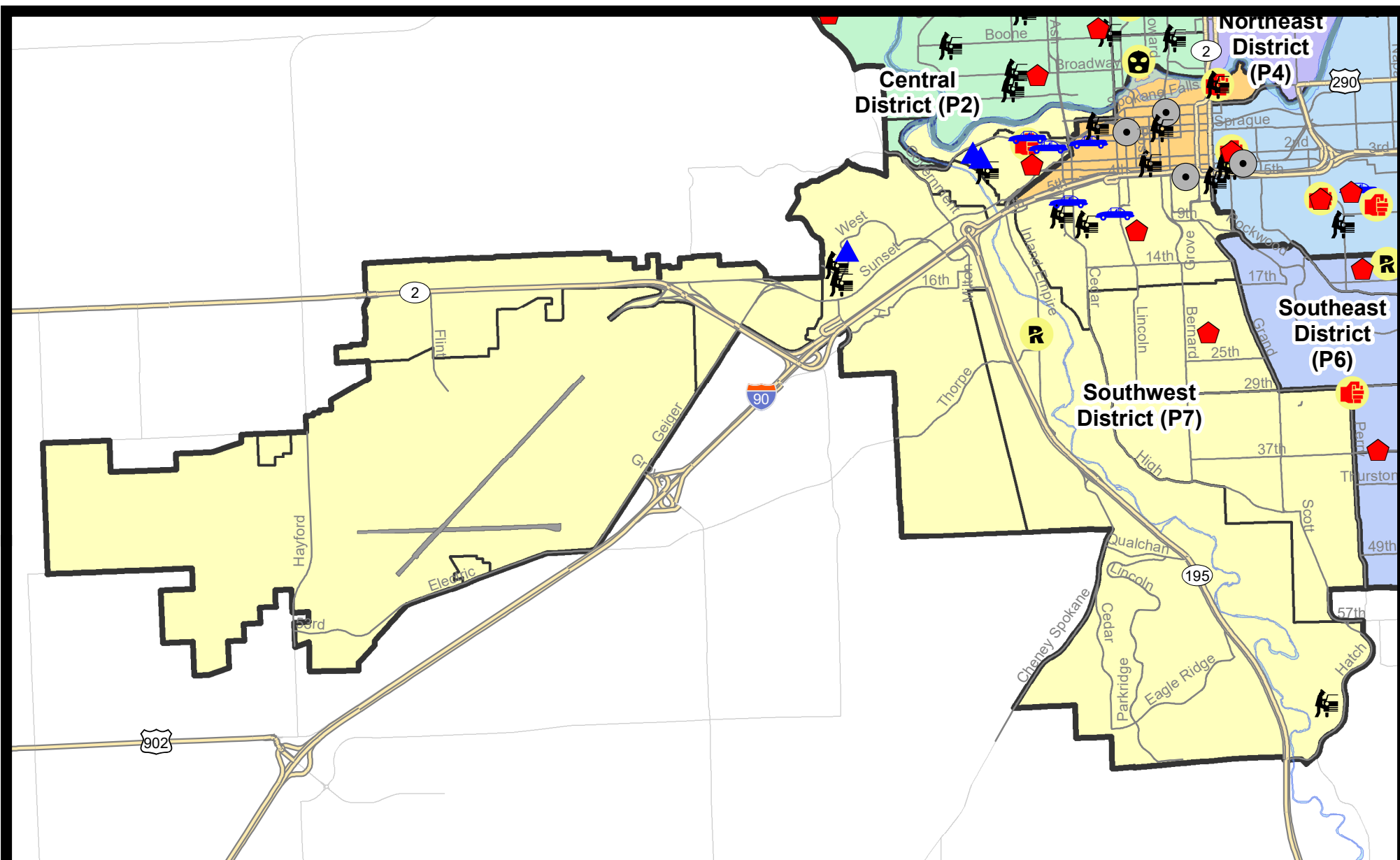
NIBRS Categories (Part 1 Selected)		7 Day Comparison			28 Day Comparison			YTD Comparison		
		Current	Prior	Percent	Current	Prior	Percent	Current	Prior	Percent
Violent	Criminal Homicide	0	0		0	0		0	0	
	Rape	1	1	0.00%	2	0		2	1	100.00%
	Robbery - Commercial	0	0		0	1	-100.00%	0	0	
	Robbery - Person	0	0		1	1	0.00%	0	0	
	Aggravated Assault - Non DV	0	0		2	3	-33.33%	0	2	-100.00%
	Aggravated Assault - DV	1	0		5	3	66.67%	1	2	-50.00%
Violent Total:		2	1	100.00%	10	8	25.00%	3	5	-40.00%
Property	Burglary - Residential	3	4	-25.00%	10	9	11.11%	6	6	0.00%
	Burglary Garage	3	1	200.00%	6	0		3	5	-40.00%
	Burglary Commercial	1	1	0.00%	8	3	166.67%	2	1	100.00%
	Larceny	15	17	-11.76%	91	91	0.00%	29	28	3.57%
	Vehicle Theft	5	6	-16.67%	17	18	-5.56%	8	6	33.33%
	Arson	0	0		0	1	-100.00%	0	0	
Property Total:		27	29	-6.90%	132	122	8.20%	48	46	4.35%
Preliminary Part 1 Crime Totals:		29	30	-3.33%	142	130	9.23%	51	51	0.00%
Current 7 Day Period:		1/5/2020 - 1/11/2020			Prior 7 Day Period:		12/29/2019 - 1/4/2020			
Current 28 Day Period:		12/15/2019 - 1/11/2020			Prior 28 Day Period:		11/17/2019 - 12/14/2019			
Current YTD Day Period:		1/1/2020 - 1/11/2020			Prior YTD Period:		1/1/2019 - 1/11/2019			

Prepared by SPD Crime Analysis Office - Monday, January 13, 2020

NOTE: SPD moved from UCR to the NIBRS reporting standard on 10/4/16 following the transition to a new RMS System. [Numbers on CompStat reports prior to this date should not be used as a comparison to those on this report.](#) Additional info on these reporting standards can be found on the FBI website: <https://ucr.fbi.gov/nibrs-overview>

This chart represents Preliminary counts of selected crime categories from Police Case Reports. Full statistical analysis to determine the confidence level of this data has not been performed. The % change columns on the preliminary counts differ from the percentage change on the NIBRS crime report, sometimes significantly. The CompStat report is designed for operational use and includes only selected NIBRS categories and coding less complex than full NIBRS rules. Official statistics for these and other NIBRS categories can be found on WASPC & FBI websites once available.



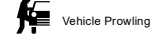
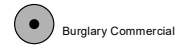
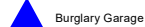
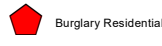
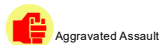
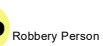


City of Spokane
Southwest District (P7)
Selected
Crime Types
2020-01-05 to 2020-01-11

Prepared By:
Crime Analysis Unit
Spokane Police Department

Legend

NIBRS Events



Cases Represent LERMS Crime Codes
 Points may indicate multiple events
 Note: Veh Prowl is only Larceny category displayed



For Additional Information on Incidents
 pertaining to an Area, Trend, or Pattern
 Contact Information Analysis

0 0.2 0.4 0.6 0.8 1 1.2 1.4 1.6 Miles



THIS IS NOT A LEGAL DOCUMENT:
 The information shown on this map is compiled
 from various sources and is subject to constant
 revision. Information shown on this map should
 not be used to determine the location of facilities
 in relationship to property lines, section lines,
 streets, etc.



Sunday - Saturday

1/5/2020 TO 1/11/2020

SE - Southwest District (P7)



<u>A/C</u>	<u>Offense Statute</u>	<u>Address</u>	<u>Reported Date</u>	<u>Dist</u>
C	THEFT OF MOTOR VEHICLE	1209 S MONROE ST	1/7/2020	P7
<u>SPD7BA</u>				
C	ASSAULT 2D	1900 W 1ST AVE	1/9/2020	P7
C	BURGLARY 1D GARAGE	100 S COEUR D ALENE ST	1/10/2020	P7
C	BURGLARY 2D GARAGE	2400 W PACIFIC AVE	1/7/2020	P7
C	MAIL THEFT	2100 W RIVERSIDE AVE	1/8/2020	P7
C	MAIL THEFT	1900 W 2ND AVE	1/10/2020	P7
C	RESIDENTIAL BURGLARY	1900 W 2ND AVE	1/5/2020	P7
A	THEFT 3D FROM MOTOR VEHICLE	2400 W 3RD AVE	1/9/2020	P7
C	THEFT 3D VEHICLE PARTS AND ACCESSORIES	2400 W PACIFIC AVE	1/7/2020	P7
C	THEFT OF MOTOR VEHICLE	1700 W 1ST AVE	1/7/2020	P8
C	THEFT OF MOTOR VEHICLE	1900 W RIVERSIDE AVE	1/9/2020	P8
<u>SPD7CH</u>				
C	BURGLARY 2D COMMERCIAL	400 S BERNARD ST	1/5/2020	P8
C	RESIDENTIAL BURGLARY	900 S LINCOLN ST	1/8/2020	P7
C	THEFT 3D ALL OTHER	1600 W 7TH AVE	1/11/2020	P6
C	THEFT 3D CITY ALL OTHER	1200 W 5TH AVE	1/10/2020	P7
C	THEFT 3D FROM BUILDING	800 W 5TH AVE	1/10/2020	P7
A	THEFT 3D FROM MOTOR VEHICLE	1300 W 9TH AVE	1/6/2020	P7
C	THEFT 3D FROM MOTOR VEHICLE	1600 W 8TH AVE	1/8/2020	P7
C	THEFT OF MOTOR VEHICLE	1000 W 8TH AVE	1/5/2020	P7
C	THEFT OF MOTOR VEHICLE	1500 W 6TH AVE	1/6/2020	P7
<u>SPD7LC</u>				
C	RAPE 1D		1/11/2020	P7
C	THEFT 2D FROM MOTOR VEHICLE	900 E DONEGAL AVE	1/8/2020	P7
<u>SPD7MC</u>				
C	RESIDENTIAL BURGLARY	2100 S PARK DR	1/6/2020	P7
C	THEFT 1D FROM BUILDING	2100 S PARK DR	1/6/2020	P7
<u>SPD7WH</u>				
C	BURGLARY 2D GARAGE	1000 S WESTCLIFF PL	1/7/2020	P7
C	THEFT 3D FROM MOTOR VEHICLE	1500 S RUSTLE ST	1/6/2020	P7
C	THEFT 3D FROM MOTOR VEHICLE	1300 S WESTCLIFF PL	1/7/2020	P7
C	THEFT 3D VEHICLE PARTS AND ACCESSORIES	1300 S WESTCLIFF PL	1/7/2020	P7
<u>SPD7WP</u>				
A	BURGLARY 2D FENCED AREA	1400 S ASSEMBLY RD	1/11/2020	P7

SPOKANE POLICE DEPARTMENT

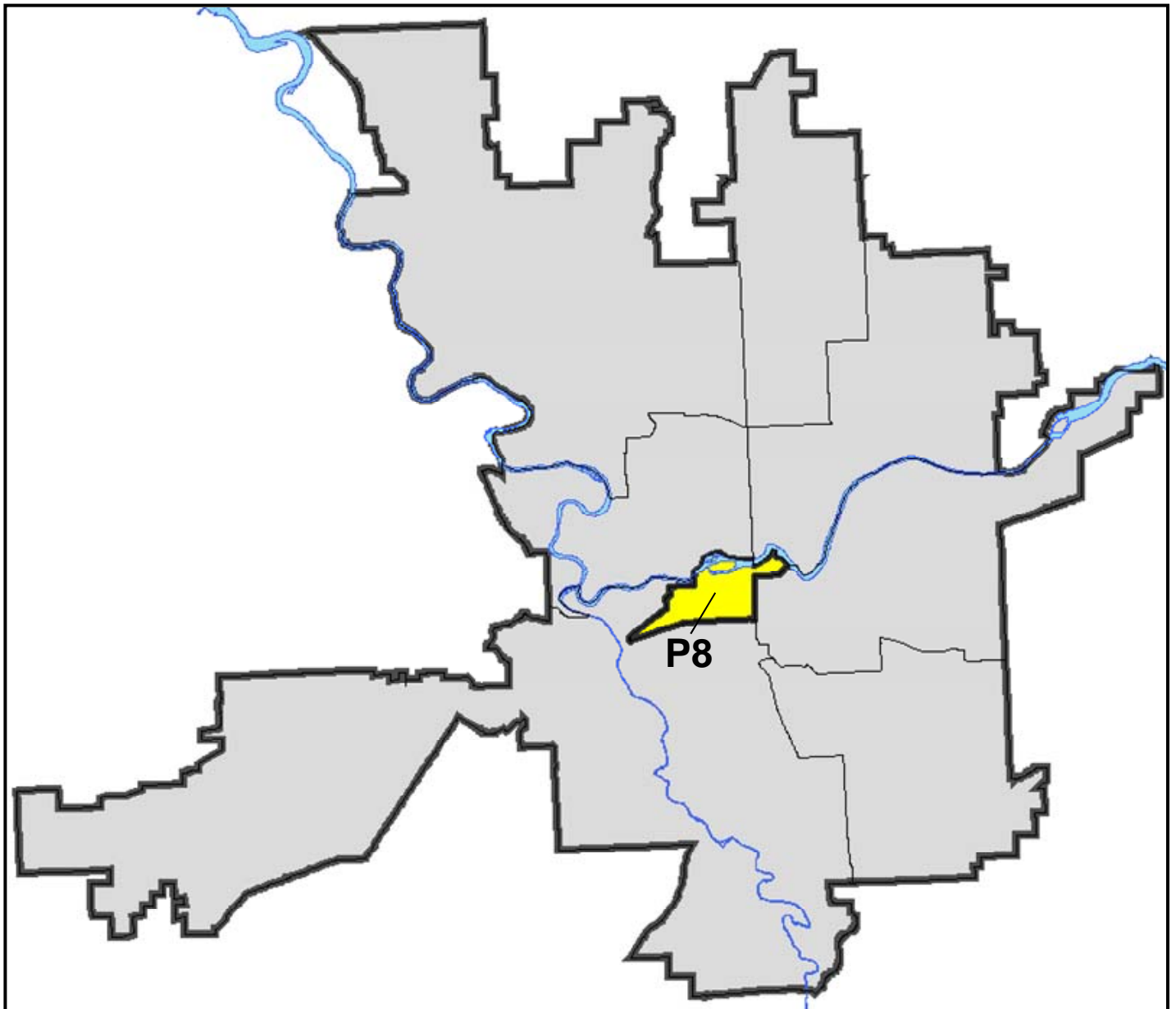
DOWNTOWN

Police Service Area



PSA Commander

Captain David Singley



POLICE SUMMARY - Ending: Saturday, January 11, 2020

DOWNTOWN PRECINCT (P8)



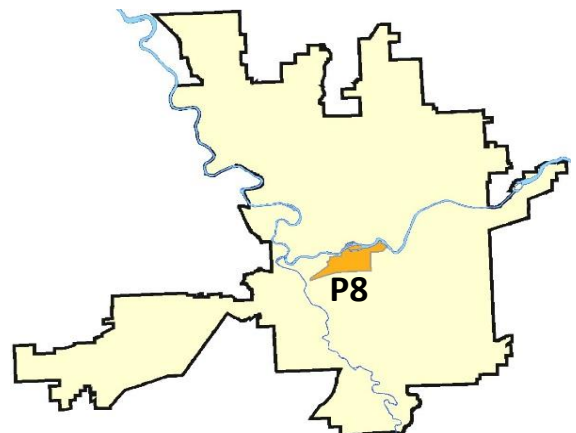
Preliminary IBR Counts

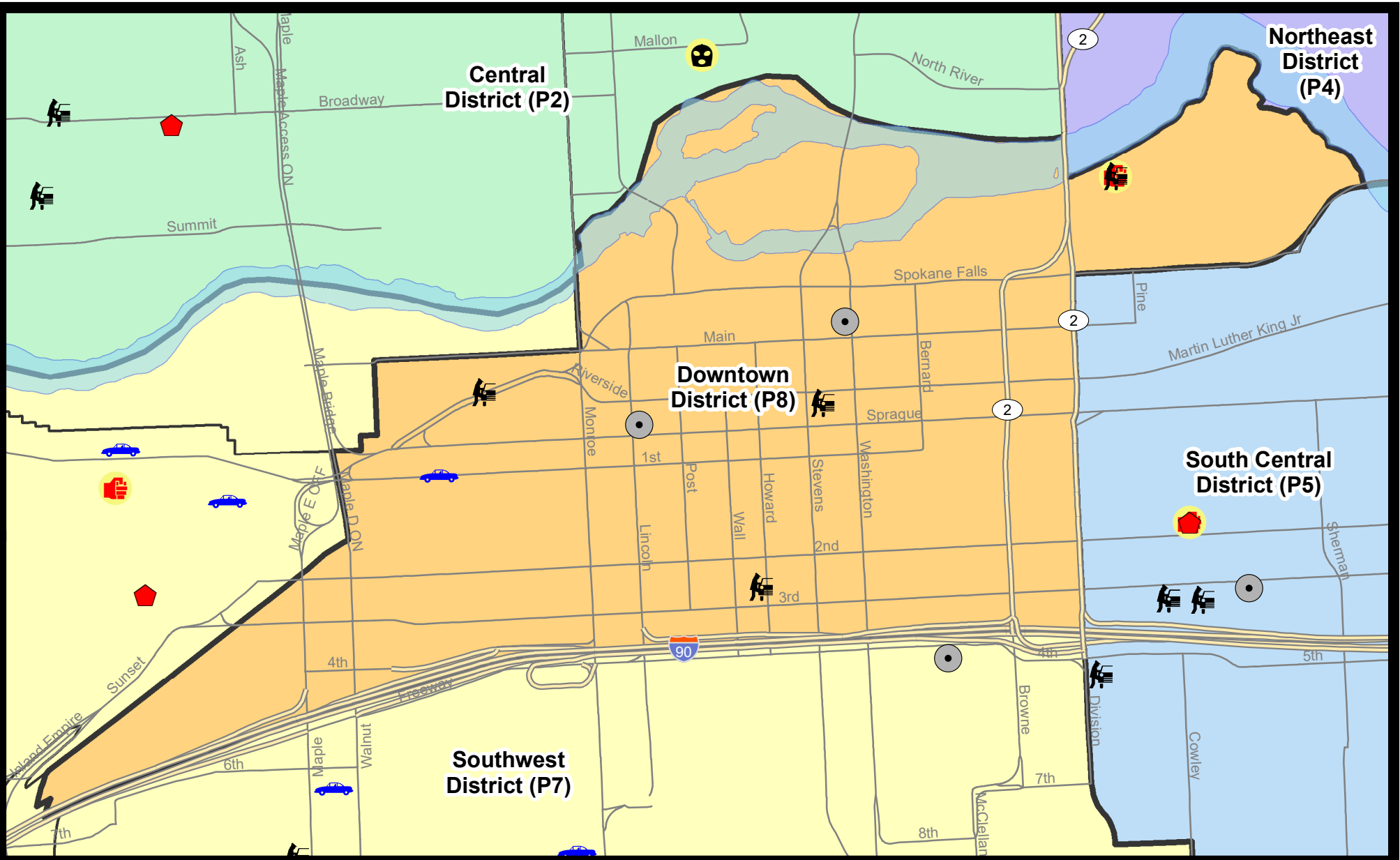
NIBRS Categories (Part 1 Selected)		7 Day Comparison			28 Day Comparison			YTD Comparison		
		Current	Prior	Percent	Current	Prior	Percent	Current	Prior	Percent
Violent	Criminal Homicide	0	0		0	0		0	0	
	Rape	0	0		0	2	-100.00%	0	2	-100.00%
	Robbery - Commercial	0	0		0	1	-100.00%	0	0	
	Robbery - Person	0	1	-100.00%	1	5	-80.00%	1	0	
	Aggravated Assault - Non DV	0	0		4	8	-50.00%	0	3	-100.00%
	Aggravated Assault - DV	1	1	0.00%	4	1	300.00%	2	1	100.00%
Violent Total:		1	2	-50.00%	9	17	-47.06%	3	6	-50.00%
Property	Burglary - Residential	0	0		3	3	0.00%	0	3	-100.00%
	Burglary Garage	0	0		0	0		0	0	
	Burglary Commercial	2	5	-60.00%	13	3	333.33%	4	2	100.00%
	Larceny	17	17	0.00%	65	74	-12.16%	27	26	3.85%
	Vehicle Theft	1	5	-80.00%	8	8	0.00%	5	0	
	Arson	0	0		0	1	-100.00%	0	1	-100.00%
Property Total:		20	27	-25.93%	89	89	0.00%	36	32	12.50%
Preliminary Part 1 Crime Totals:		21	29	-27.59%	98	106	-7.55%	39	38	2.63%
Current 7 Day Period:		1/5/2020 - 1/11/2020			Prior 7 Day Period:		12/29/2019 - 1/4/2020			
Current 28 Day Period:		12/15/2019 - 1/11/2020			Prior 28 Day Period:		11/17/2019 - 12/14/2019			
Current YTD Day Period:		1/1/2020 - 1/11/2020			Prior YTD Period:		1/1/2019 - 1/11/2019			

Prepared by SPD Crime Analysis Office - Monday, January 13, 2020

NOTE: SPD moved from UCR to the NIBRS reporting standard on 10/4/16 following the transition to a new RMS System. [Numbers on CompStat reports prior to this date should not be used as a comparison to those on this report.](#) Additional info on these reporting standards can be found on the FBI website: <https://ucr.fbi.gov/nibrs-overview>

This chart represents Preliminary counts of selected crime categories from Police Case Reports. Full statistical analysis to determine the confidence level of this data has not been performed. The % change columns on the preliminary counts differ from the percentage change on the NIBRS crime report, sometimes significantly. The CompStat report is designed for operational use and includes only selected NIBRS categories and coding less complex than full NIBRS rules. Official statistics for these and other NIBRS categories can be found on WASPC & FBI websites once available.





City of Spokane
Downtown District (P8)
Selected
Crime Types
2020-01-05 to 2020-01-11

Prepared By:
Crime Analysis Unit
Spokane Police Department

Legend

NIBRS Events



Criminal Homicide



Rape



Robbery Commercial



Robbery Person



Aggravated Assault



Burglary Residential



Burglary Garage



Burglary Commercial



Vehicle Prowling



Vehicle Theft



Arson

Cases Represent LERMS Crime Codes
 Points may indicate multiple events
 Note: Veh Prowl is only Larceny category displayed



For Additional Information on Incidents
 pertaining to an Area, Trend, or Pattern
 Contact Information Analysis

0 0.2 Miles



THIS IS NOT A LEGAL DOCUMENT:
 The information shown on this map is compiled
 from various sources and is subject to constant
 revision. Information shown on this map should
 not be used to determine the location of facilities
 in relationship to property lines, section lines,
 streets, etc.



Sunday - Saturday

SW - Downtown District (P8)

1/5/2020 TO 1/11/2020



<u>A/C</u>	<u>Offense Statute</u>	<u>Address</u>	<u>Reported Date</u>	<u>Dist</u>
<u>SPD8RS</u>				
C	ASSAULT 2D	400 N RIVERPOINT BLVD	1/5/2020	P6
C	BURGLARY 2D COMMERCIAL	200 N WASHINGTON ST	1/8/2020	P8
C	BURGLARY 2D COMMERCIAL	800 W SPRAGUE AVE	1/8/2020	P8
C	THEFT 2D ALL OTHER	700 W SPRAGUE AVE	1/5/2020	P8
C	THEFT 2D ALL OTHER	200 W 1ST AVE	1/6/2020	P8
C	THEFT 2D ALL OTHER	W MAIN AVE / N POST ST	1/11/2020	P8
C	THEFT 2D FROM BUILDING	500 W SPRAGUE AVE	1/5/2020	P8
C	THEFT 2D FROM BUILDING	600 W RIVERSIDE AVE	1/6/2020	P8
C	THEFT 2D FROM BUILDING	300 W 2ND AVE	1/7/2020	P8
C	THEFT 3D ALL OTHER	700 W 3RD AVE	1/8/2020	P8
C	THEFT 3D FROM BUILDING	0 W MAIN AVE	1/5/2020	P8
C	THEFT 3D FROM BUILDING	800 W SPRAGUE AVE	1/8/2020	P8
C	THEFT 3D FROM BUILDING	500 W SPRAGUE AVE	1/9/2020	P8
C	THEFT 3D FROM BUILDING	500 S CANNON ST	1/9/2020	P8
C	THEFT 3D FROM COIN OPERATED DEVICE	200 W 1ST AVE	1/8/2020	P8
A	THEFT 3D FROM MOTOR VEHICLE	W RIVERSIDE AVE / N JEFFERSON ST	1/5/2020	P8
C	THEFT 3D FROM MOTOR VEHICLE	400 N RIVERPOINT BLVD	1/7/2020	P8
C	THEFT 3D FROM MOTOR VEHICLE	200 S HOWARD ST	1/8/2020	P8
C	THEFT 3D FROM MOTOR VEHICLE	400 W RIVERSIDE AVE	1/10/2020	P8
C	THEFT 3D SHOPLIFTING	1600 W 3RD AVE	1/10/2020	P8
C	THEFT OF MOTOR VEHICLE	W 1ST AVE / S ADAMS ST	1/6/2020	P8

POLICE SUMMARY - Ending: Saturday, January 11, 2020



Other Jurisdiction or Unk District

Preliminary IBR Counts

NIBRS Categories (Part 1 Selected)		7 Day Comparison			28 Day Comparison			YTD Comparison		
		Current	Prior	Percent	Current	Prior	Percent	Current	Prior	Percent
Violent	Criminal Homicide	0	0		0	0		0	0	
	Rape	0	0		0	0		0	0	
	Robbery - Commercial	0	0		0	0		0	0	
	Robbery - Person	0	0		0	0		0	0	
	Aggravated Assault - Non DV	0	0		0	0		0	1	-100.00%
	Aggravated Assault - DV	0	0		0	0		0	0	
Violent Total:		0	0		0	0		0	1	-100.00%
Property	Burglary - Residential	0	0		0	0		0	0	
	Burglary Garage	0	0		0	0		0	0	
	Burglary Commercial	0	0		0	0		0	0	
	Larceny	2	0		2	3	-33.33%	2	0	
	Vehicle Theft	0	0		0	2	-100.00%	0	0	
	Arson	0	0		0	0		0	0	
Property Total:		2	0		2	5	-60.00%	2	0	
Preliminary Part 1 Crime Totals:		2	0		2	5	-60.00%	2	1	100.00%
Current 7 Day Period:		1/5/2020 - 1/11/2020			Prior 7 Day Period:		12/29/2019 - 1/4/2020			
Current 28 Day Period:		12/15/2019 - 1/11/2020			Prior 28 Day Period:		11/17/2019 - 12/14/2019			
Current YTD Day Period:		1/1/2020 - 1/11/2020			Prior YTD Period:		1/1/2019 - 1/11/2019			

Prepared by SPD Crime Analysis Office - Monday, January 13, 2020

NOTE: SPD moved from UCR to the NIBRS reporting standard on 10/4/16 following the transition to a new RMS System. [Numbers on CompStat reports prior to this date should not be used as a comparison to those on this report.](#) Additional info on these reporting standards can be found on the FBI website: <https://ucr.fbi.gov/nibrs-overview>

This chart represents Preliminary counts of selected crime categories from Police Case Reports. Full statistical analysis to determine the confidence level of this data has not been performed. The % change columns on the preliminary counts differ from the percentage change on the NIBRS crime report, sometimes significantly. The CompStat report is designed for operational use and includes only selected NIBRS categories and coding less complex than full NIBRS rules. Official statistics for these and other NIBRS categories can be found on WASPC & FBI websites once available.

Sunday - Saturday

Other Jurisdiction/Unk District

1/5/2020 TO 1/11/2020



<u>A/C</u>	<u>Offense Statute</u>	<u>Address</u>	<u>Reported Date</u>	<u>Dist</u>
<u>SV01</u>				
C	THEFT 2D FROM MOTOR VEHICLE	E SPRAGUE AVE / N HAVANA ST	1/6/2020	P5
C	THEFT 3D SHOPLIFTING	5600 E SPRAGUE AVE	1/6/2020	P4