

# SPOKANE POLICE DEPARTMENT

## PRELIMINARY CITYWIDE **IBR** CRIME REPORT



### Preliminary IBR Counts

CHIEF OF POLICE

Craig Meidl

Period Ending: Saturday, December 28, 2019

NIBRS Categories (Part 1 Selected)		7 Day Comparison			28 Day Comparison			YTD Comparison		
		Current	Prior	Percent	Current	Prior	Percent	Current	Prior	Percent
<b>Violent</b>	Criminal Homicide	1	0		1	1	0.00%	5	8	-37.50%
	Rape	2	2	0.00%	10	13	-23.08%	238	346	-31.21%
	Robbery - Commercial	0	5	-100.00%	15	8	87.50%	94	80	17.50%
	Robbery - Person	4	2	100.00%	13	23	-43.48%	224	236	-5.08%
	Aggravated Assault - Non DV	7	7	0.00%	32	38	-15.79%	573	649	-11.71%
	Aggravated Assault - DV	6	8	-25.00%	28	35	-20.00%	359	430	-16.51%
<b>Violent Total:</b>		20	24	-16.67%	99	118	-16.10%	1493	1749	-14.64%
<b>Property</b>	Burglary - Residential	19	8	137.50%	56	81	-30.86%	877	1136	-22.80%
	Burglary Garage	8	7	14.29%	21	27	-22.22%	544	593	-8.26%
	Burglary Commercial	13	17	-23.53%	47	32	46.88%	446	464	-3.88%
	Larceny	191	218	-12.39%	817	776	5.28%	10672	12647	-15.62%
	Vehicle Theft	20	28	-28.57%	114	101	12.87%	1324	1774	-25.37%
	Arson	1	0		3	3	0.00%	46	48	-4.17%
<b>Property Total:</b>		252	278	-9.35%	1058	1020	3.73%	13909	16662	-16.52%
<b>Preliminary Part 1 Crime Totals:</b>		272	302	-9.93%	1157	1138	1.67%	15402	18411	-16.34%
<b>Current 7 Day Period:</b>		12/22/2019 - 12/28/2019			<b>Prior 7 Day Period:</b>		12/15/2019 - 12/21/2019			
<b>Current 28 Day Period:</b>		12/1/2019 - 12/28/2019			<b>Prior 28 Day Period:</b>		11/3/2019 - 11/30/2019			
<b>Current YTD Day Period:</b>		1/1/2019 - 12/28/2019			<b>Prior YTD Period:</b>		1/1/2018 - 12/28/2018			

Prepared by SPD Crime Analysis Office - Monday, December 30, 2019

**NOTE:** SPD moved from UCR to the NIBRS reporting standard on 10/4/16 following the transition to a new RMS System. [Numbers on CompStat reports prior to this date should not be used as a comparison to those on this report.](#) Additional info on these reporting standards can be found on the FBI website: <https://ucr.fbi.gov/nibrs-overview>

This chart represents Preliminary counts of selected crime categories from Police Case Reports. Full statistical analysis to determine the confidence level of this data has not been performed. The % change columns on the preliminary counts differ from the percentage change on the NIBRS crime report, sometimes significantly. The CompStat report is designed for operational use and includes only selected NIBRS categories and coding less complex than full NIBRS rules. Official statistics for these and other NIBRS categories can be found on WASPC & FBI websites once available.



# SPOKANE POLICE DEPARTMENT



## NORTH Police Service Area

### PSA Commander

Captain Mark Griffiths

Northwest District (P1)

Central District (P2)

Neva-Wood District (P3)

Northeast District (P4)



POLICE SUMMARY - Ending: Saturday, December 28, 2019

## ***NORTH PRECINCT (P1, P2, P3, and P4)***



### Preliminary IBR Counts

NIBRS Categories (Part 1 Selected)		7 Day Comparison			28 Day Comparison			YTD Comparison		
		Current	Prior	Percent	Current	Prior	Percent	Current	Prior	Percent
<b>Violent</b>	Criminal Homicide	1	0		1	0		2	5	-60.00%
	Rape	2	2	0.00%	8	9	-11.11%	139	200	-30.50%
	Robbery - Commercial	0	5	-100.00%	13	4	225.00%	71	57	24.56%
	Robbery - Person	3	2	50.00%	7	10	-30.00%	108	133	-18.80%
	Aggravated Assault - Non DV	1	3	-66.67%	14	24	-41.67%	297	329	-9.73%
	Aggravated Assault - DV	3	3	0.00%	13	21	-38.10%	211	271	-22.14%
<b>Violent Total:</b>		10	15	-33.33%	56	68	-17.65%	828	995	-16.78%
<b>Property</b>	Burglary - Residential	17	3	466.67%	42	49	-14.29%	587	736	-20.24%
	Burglary Garage	5	5	0.00%	16	19	-15.79%	343	416	-17.55%
	Burglary Commercial	4	6	-33.33%	17	11	54.55%	203	232	-12.50%
	Larceny	115	148	-22.30%	512	475	7.79%	6596	8277	-20.31%
	Vehicle Theft	17	16	6.25%	78	63	23.81%	884	1195	-26.03%
	Arson	1	0		1	2	-50.00%	25	27	-7.41%
<b>Property Total:</b>		159	178	-10.67%	666	619	7.59%	8638	10883	-20.63%
<b>Preliminary Part 1 Crime Totals:</b>		169	193	-12.44%	722	687	5.09%	9466	11878	-20.31%
<b>Current 7 Day Period:</b>		12/22/2019 - 12/28/2019			<b>Prior 7 Day Period:</b>		12/15/2019 - 12/21/2019			
<b>Current 28 Day Period:</b>		12/1/2019 - 12/28/2019			<b>Prior 28 Day Period:</b>		11/3/2019 - 11/30/2019			
<b>Current YTD Day Period:</b>		1/1/2019 - 12/28/2019			<b>Prior YTD Period:</b>		1/1/2018 - 12/28/2018			

Prepared by SPD Crime Analysis Office - Monday, December 30, 2019

**NOTE:** SPD moved from UCR to the NIBRS reporting standard on 10/4/16 following the transition to a new RMS System. [Numbers on CompStat reports prior to this date should not be used as a comparison to those on this report.](#) Additional info on these reporting standards can be found on the FBI website: <https://ucr.fbi.gov/nibrs-overview>

This chart represents Preliminary counts of selected crime categories from Police Case Reports. Full statistical analysis to determine the confidence level of this data has not been performed. The % change columns on the preliminary counts differ from the percentage change on the NIBRS crime report, sometimes significantly. The CompStat report is designed for operational use and includes only selected NIBRS categories and coding less complex than full NIBRS rules. Official statistics for these and other NIBRS categories can be found on WASPC & FBI websites once available.



POLICE SUMMARY - Ending: Saturday, December 28, 2019



## NW - Northwest District (P1)

### Preliminary IBR Counts

NIBRS Categories (Part 1 Selected)		7 Day Comparison			28 Day Comparison			YTD Comparison		
		Current	Prior	Percent	Current	Prior	Percent	Current	Prior	Percent
<b>Violent</b>	Criminal Homicide	0	0		0	0		0	2	-100.00%
	Rape	0	1	-100.00%	2	0		32	44	-27.27%
	Robbery - Commercial	0	0		0	0		5	6	-16.67%
	Robbery - Person	1	0		1	3	-66.67%	18	19	-5.26%
	Aggravated Assault - Non DV	0	1	-100.00%	2	3	-33.33%	46	50	-8.00%
	Aggravated Assault - DV	0	0		1	3	-66.67%	45	43	4.65%
<b>Violent Total:</b>		1	2	-50.00%	6	9	-33.33%	146	164	-10.98%
<b>Property</b>	Burglary - Residential	6	1	500.00%	9	9	0.00%	134	164	-18.29%
	Burglary Garage	0	2	-100.00%	4	5	-20.00%	100	104	-3.85%
	Burglary Commercial	1	1	0.00%	3	1	200.00%	29	34	-14.71%
	Larceny	31	28	10.71%	108	86	25.58%	1218	1704	-28.52%
	Vehicle Theft	4	2	100.00%	14	6	133.33%	150	193	-22.28%
	Arson	1	0		1	0		7	4	75.00%
<b>Property Total:</b>		43	34	26.47%	139	107	29.91%	1638	2203	-25.65%
<b>Preliminary Part 1 Crime Totals:</b>		44	36	22.22%	145	116	25.00%	1784	2367	-24.63%
<b>Current 7 Day Period:</b>		12/22/2019 - 12/28/2019			<b>Prior 7 Day Period:</b>		12/15/2019 - 12/21/2019			
<b>Current 28 Day Period:</b>		12/1/2019 - 12/28/2019			<b>Prior 28 Day Period:</b>		11/3/2019 - 11/30/2019			
<b>Current YTD Day Period:</b>		1/1/2019 - 12/28/2019			<b>Prior YTD Period:</b>		1/1/2018 - 12/28/2018			

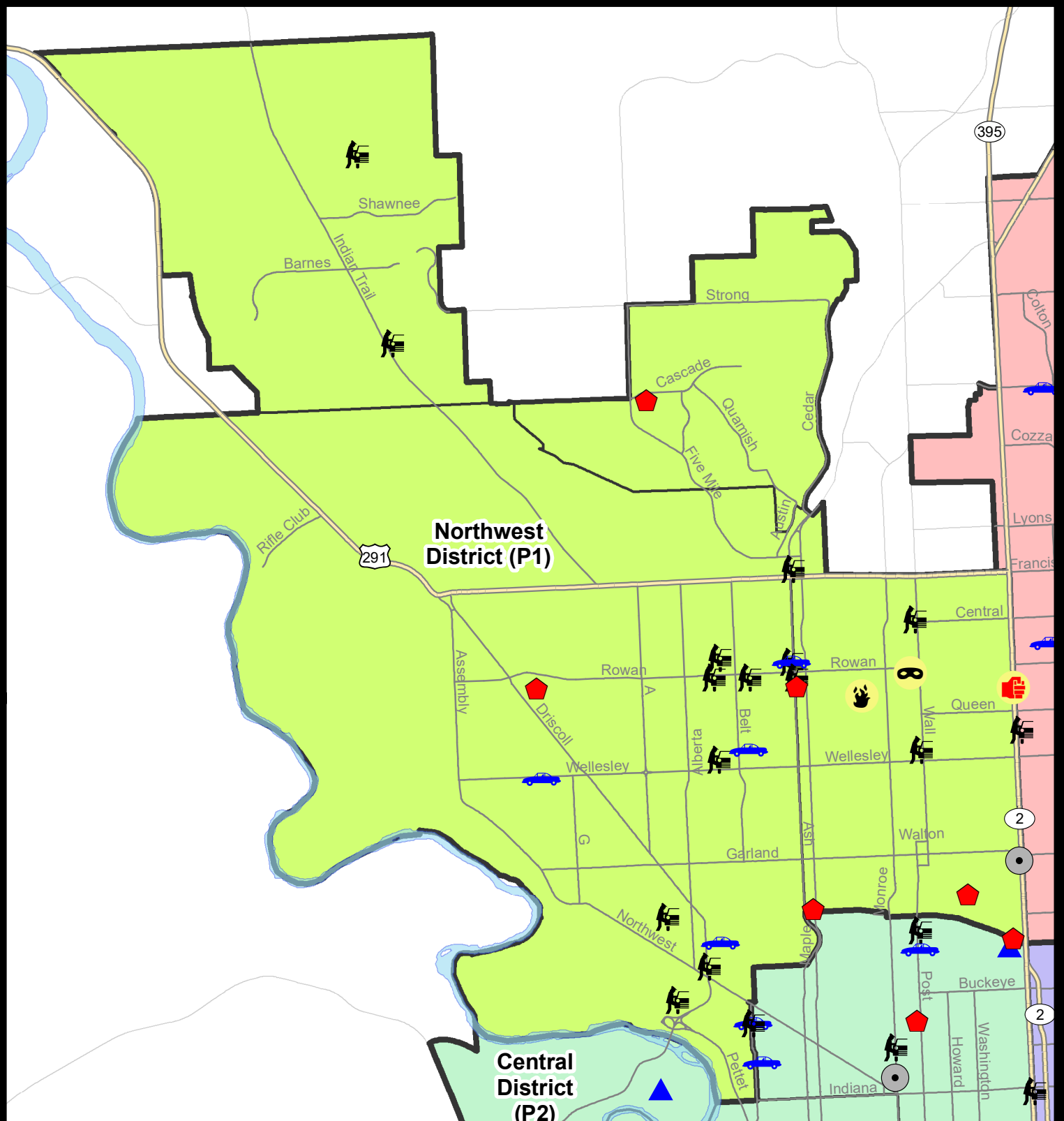
Prepared by SPD Crime Analysis Office - Monday, December 30, 2019

**NOTE:** SPD moved from UCR to the NIBRS reporting standard on 10/4/16 following the transition to a new RMS System. [Numbers on CompStat reports prior to this date should not be used as a comparison to those on this report.](#) Additional info on these reporting standards can be found on the FBI website: <https://ucr.fbi.gov/nibrs-overview>

This chart represents Preliminary counts of selected crime categories from Police Case Reports. Full statistical analysis to determine the confidence level of this data has not been performed. The % change columns on the preliminary counts differ from the percentage change on the NIBRS crime report, sometimes significantly. The CompStat report is designed for operational use and includes only selected NIBRS categories and coding less complex than full NIBRS rules. Official statistics for these and other NIBRS categories can be found on WASPC & FBI websites once available.







**City of Spokane**  
**Northwest District (P1)**  
**Selected Crime Codes**  
**2019-12-22 to 2019-12-28**  
 Prepared By:  
 Crime Analysis Unit  
 Spokane Police Department

**Legend**

**NIBRS Events**



Criminal Homicide



Rape



Robbery Commercial



Robbery Person



Aggravated Assault



Burglary Residential



Burglary Garage



Burglary Commercial



Vehicle Prowling



Vehicle Theft



Arson



Cases Represent LERMS Crime Codes  
 Points may indicate multiple events  
 Note: Veh Prowl is only Larceny displayed

For Additional Information on  
 Incidents pertaining to an  
 Area, Trend, or Pattern  
 Contact Information Analysis

0 0.25 0.5 1 Miles



THIS IS NOT A LEGAL DOCUMENT:  
 The information shown on this map is compiled  
 from various sources and is subject to constant  
 revision. Information shown on this map should  
 not be used to determine the location of facilities  
 in relationship to property lines, section lines,  
 streets, etc.

Sunday - Saturday

NW - Northwest District (P1)

12/22/2019 TO 12/28/2019



<u>A/C</u>	<u>Offense Statute</u>	<u>Address</u>	<u>Reported Date</u>	<u>Dist</u>
<b><u>SPA1BS</u></b>				
C	THEFT 2D FROM MOTOR VEHICLE	6300 N ASH ST	12/23/2019	P1
<b><u>SPA1FM</u></b>				
C	RESIDENTIAL BURGLARY	2700 W ASHLEY CIR	12/23/2019	P1
<b><u>SPA1IT</u></b>				
C	MAIL THEFT	10800 N DANBURY ST	12/24/2019	P1
C	THEFT 2D FROM MOTOR VEHICLE	9900 N WOODRIDGE DR	12/27/2019	P1
C	THEFT OF A FIREARM FROM MOTOR VEHICLE	8400 N FARMDALE CT	12/22/2019	P1
<b><u>SPA1NH</u></b>				
C	ARSON 1D	5200 N JEFFERSON ST	12/23/2019	P1
A	BURGLARY 2D COMMERCIAL	3800 N DIVISION ST	12/25/2019	P2
C	MAIL THEFT	4800 N CEDAR ST	12/28/2019	P1
C	RESIDENTIAL BURGLARY	100 W CORA AVE	12/23/2019	P1
C	RESIDENTIAL BURGLARY	5300 N ASH ST	12/25/2019	P1
A	RESIDENTIAL BURGLARY	400 W GLASS AVE	12/26/2019	P1
C	RESIDENTIAL BURGLARY	1600 W COURTLAND AVE	12/27/2019	P1
A	ROBBERY 1D PERSON	5400 N POST ST	12/22/2019	P1
C	THEFT 2D FROM BUILDING	1600 W COURTLAND AVE	12/27/2019	P1
C	THEFT 2D FROM MOTOR VEHICLE	5400 N ASH ST	12/24/2019	P1
C	THEFT 3D ALL OTHER	1300 W JOSEPH AVE	12/26/2019	P1
C	THEFT 3D FROM BUILDING	4600 N MADISON ST	12/28/2019	P1
C	THEFT 3D FROM MOTOR VEHICLE	4700 N WALL ST	12/26/2019	P1
C	THEFT 3D FROM MOTOR VEHICLE	5900 N WALL ST	12/27/2019	P1
C	THEFT 3D SHOPLIFTING	4700 N DIVISION ST	12/27/2019	P1
C	THEFT 3D SHOPLIFTING	3800 N DIVISION ST	12/27/2019	P1
C	THEFT 3D SHOPLIFTING	3500 N DIVISION ST	12/28/2019	P1
C	THEFT 3D VEHICLE PARTS AND ACCESSORIES	4400 N WALNUT ST	12/23/2019	P1
<b><u>SPA1NW</u></b>				
C	MAIL THEFT	5100 W ROSEWOOD AVE	12/27/2019	P1
A	RESIDENTIAL BURGLARY	5400 N GREENWOOD BLVD	12/28/2019	P1
C	THEFT 2D ALL OTHER	2600 W BROAD AVE	12/26/2019	P1
C	THEFT 3D ALL OTHER	2300 W WELLESLEY AVE	12/26/2019	P1
C	THEFT 3D ALL OTHER	2300 W WELLESLEY AVE	12/26/2019	P1
C	THEFT 3D ALL OTHER	3400 N MILTON ST	12/28/2019	P1
C	THEFT 3D FROM BUILDING	2100 W YORK AVE	12/24/2019	P1
A	THEFT 3D FROM MOTOR VEHICLE	2400 W FAIRVIEW AVE	12/23/2019	P1
C	THEFT 3D FROM MOTOR VEHICLE	5400 N ELGIN ST	12/23/2019	P1
A	THEFT 3D FROM MOTOR VEHICLE	5600 N HEMLOCK ST	12/24/2019	P1

For protection of victim privacy, the entire address on sexual assault crimes has been redacted.

<b>A/C</b>	<b>Offense Statute</b>	<b>Address</b>	<b>Reported Date</b>	<b>Dist</b>
C	THEFT 3D FROM MOTOR VEHICLE	2300 W BROAD AVE	12/24/2019	P1
C	THEFT 3D FROM MOTOR VEHICLE	5500 N ASH ST	12/24/2019	P1
C	THEFT 3D FROM MOTOR VEHICLE	2300 W ROWAN AVE	12/27/2019	P1
A	THEFT 3D FROM MOTOR VEHICLE	2700 W RIVERVIEW DR	12/28/2019	P2
A	THEFT 3D FROM MOTOR VEHICLE	3400 N MILTON ST	12/28/2019	P1
C	THEFT 3D SHOPLIFTING	2300 W WELLESLEY AVE	12/27/2019	P1
C	THEFT 3D VEHICLE PARTS AND ACCESSORIES	3700 N CANNON ST	12/25/2019	P1
C	THEFT OF MOTOR VEHICLE	2300 W DALTON AVE	12/23/2019	P1
A	THEFT OF MOTOR VEHICLE	5500 N ASH ST	12/24/2019	P1
C	THEFT OF MOTOR VEHICLE	4800 N ELGIN ST	12/27/2019	P1
C	THEFT OF MOTOR VEHICLE	3700 W WELLESLEY AVE	12/28/2019	P1

POLICE SUMMARY - Ending: Saturday, December 28, 2019



## NW - North Central District (P2)

### Preliminary IBR Counts

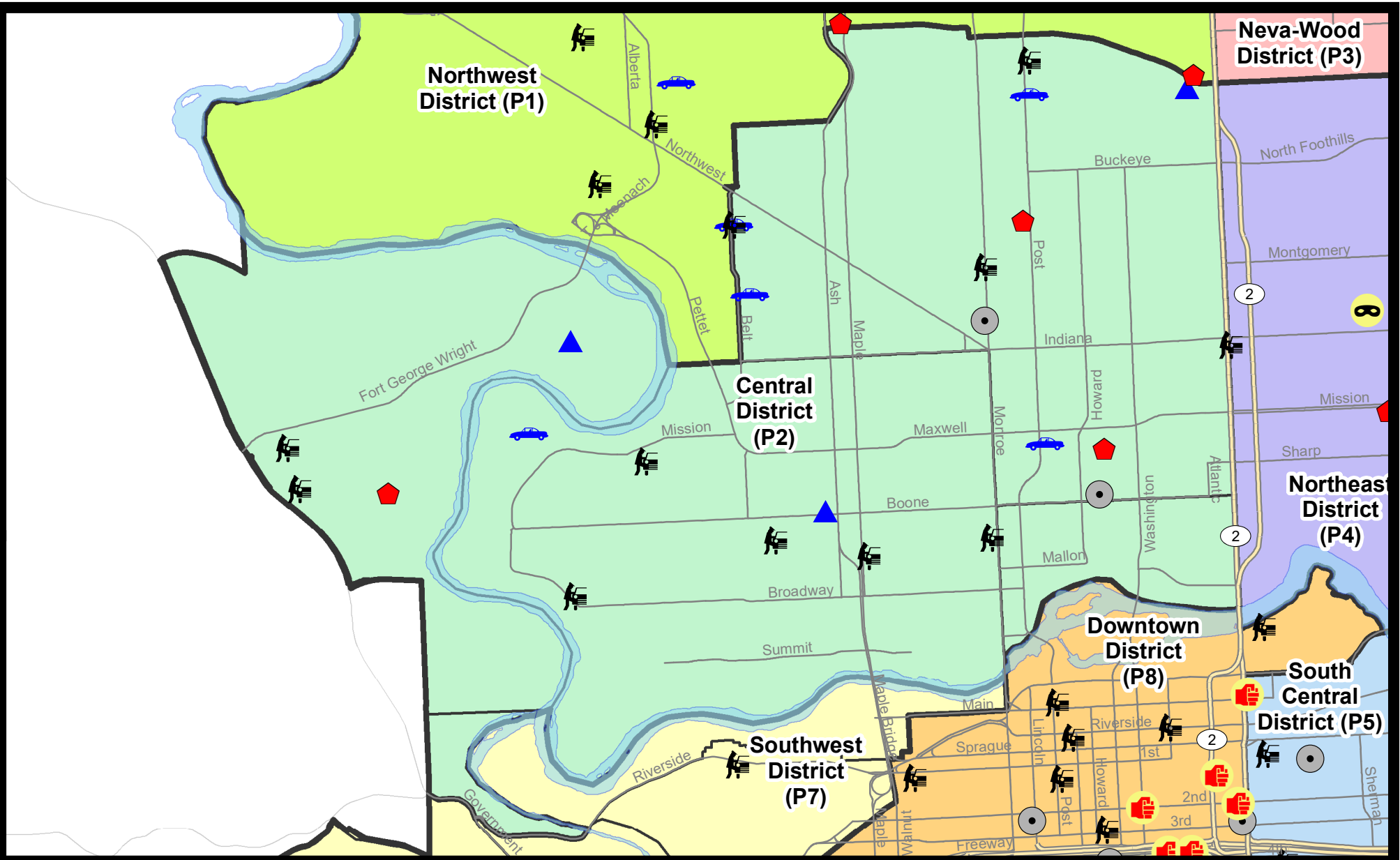
NIBRS Categories (Part 1 Selected)		7 Day Comparison			28 Day Comparison			YTD Comparison		
		Current	Prior	Percent	Current	Prior	Percent	Current	Prior	Percent
Violent	Criminal Homicide	0	0		0	0		1	0	
	Rape	0	0		1	3	-66.67%	33	48	-31.25%
	Robbery - Commercial	0	0		0	1	-100.00%	7	8	-12.50%
	Robbery - Person	0	1	-100.00%	2	2	0.00%	23	37	-37.84%
	Aggravated Assault - Non DV	0	1	-100.00%	3	2	50.00%	76	76	0.00%
	Aggravated Assault - DV	0	1	-100.00%	2	6	-66.67%	47	67	-29.85%
Violent Total:		0	3	-100.00%	8	14	-42.86%	187	236	-20.76%
Property	Burglary - Residential	3	1	200.00%	9	15	-40.00%	138	162	-14.81%
	Burglary Garage	3	3	0.00%	6	1	500.00%	85	88	-3.41%
	Burglary Commercial	2	1	100.00%	4	1	300.00%	42	61	-31.15%
	Larceny	17	30	-43.33%	94	80	17.50%	1303	1514	-13.94%
	Vehicle Theft	5	2	150.00%	14	16	-12.50%	177	257	-31.13%
	Arson	0	0		0	0		7	1	600.00%
Property Total:		30	37	-18.92%	127	113	12.39%	1752	2083	-15.89%
Preliminary Part 1 Crime Totals:		30	40	-25.00%	135	127	6.30%	1939	2319	-16.39%
Current 7 Day Period:		12/22/2019 - 12/28/2019			Prior 7 Day Period:		12/15/2019 - 12/21/2019			
Current 28 Day Period:		12/1/2019 - 12/28/2019			Prior 28 Day Period:		11/3/2019 - 11/30/2019			
Current YTD Day Period:		1/1/2019 - 12/28/2019			Prior YTD Period:		1/1/2018 - 12/28/2018			

Prepared by SPD Crime Analysis Office - Monday, December 30, 2019

**NOTE:** SPD moved from UCR to the NIBRS reporting standard on 10/4/16 following the transition to a new RMS System. [Numbers on CompStat reports prior to this date should not be used as a comparison to those on this report.](#) Additional info on these reporting standards can be found on the FBI website: <https://ucr.fbi.gov/nibrs-overview>

This chart represents Preliminary counts of selected crime categories from Police Case Reports. Full statistical analysis to determine the confidence level of this data has not been performed. The % change columns on the preliminary counts differ from the percentage change on the NIBRS crime report, sometimes significantly. The CompStat report is designed for operational use and includes only selected NIBRS categories and coding less complex than full NIBRS rules. Official statistics for these and other NIBRS categories can be found on WASPC & FBI websites once available.





**City of Spokane**  
**Central District (P2)**  
**Selected**  
**Crime Types**  
**2019-12-22 to 2019-12-28**  
 Prepared By:  
 Crime Analysis Unit  
 Spokane Police Department

**Legend**


**NIBRS Events**

- |                   |                    |                      |                     |
|-------------------|--------------------|----------------------|---------------------|
| Criminal Homicide | Robbery Commercial | Aggravated Assault   | Burglary Commercial |
| Rape              | Robbery Person     | Burglary Residential | Vehicle Prowling    |
|                   |                    | Burglary Garage      | Vehicle Theft       |
|                   |                    |                      | Arson               |

Cases Represent LERMS Crime Codes  
 Points may indicate multiple events  
 Note: Veh Prowl is only Larceny category displayed



For Additional Information on Incidents  
 pertaining to an Area, Trend, or Pattern  
 Contact Information Analysis



**THIS IS NOT A LEGAL DOCUMENT:**  
 The information shown on this map is compiled  
 from various sources and is subject to constant  
 revision. Information shown on this map should  
 not be used to determine the location of facilities  
 in relationship to property lines, section lines,  
 streets, etc.

Sunday - Saturday

NW - Central District (P2)

12/22/2019 TO 12/28/2019



<u>A/C</u>	<u>Offense Statute</u>	<u>Address</u>	<u>Reported Date</u>	<u>Dist</u>
<b><u>SPA2EG</u></b>				
C	BURGLARY 2D COMMERCIAL	2000 N MONROE ST	12/23/2019	P2
C	BURGLARY 2D COMMERCIAL	500 W BOONE AVE	12/26/2019	P2
C	BURGLARY 2D GARAGE	100 W EUCLID AVE	12/22/2019	P2
C	RESIDENTIAL BURGLARY	500 W SINTO AVE	12/25/2019	P1
C	RESIDENTIAL BURGLARY	800 W JACKSON AVE	12/26/2019	P2
C	THEFT 2D FROM BUILDING	1500 N LINCOLN ST	12/26/2019	P2
C	THEFT 2D FROM MOTOR VEHICLE	W MONTGOMERY AVE / N MONROE ST	12/22/2019	P2
C	THEFT 3D FROM BUILDING	1400 N WASHINGTON ST	12/28/2019	P2
C	THEFT 3D FROM MOTOR VEHICLE	2500 N BELT ST	12/23/2019	P2
C	THEFT 3D FROM MOTOR VEHICLE	3200 N POST ST	12/24/2019	P2
C	THEFT 3D SHOPLIFTING	1700 W NORTHWEST BLVD	12/25/2019	P2
C	THEFT OF MOTOR VEHICLE	1400 N POST ST	12/23/2019	P1
C	THEFT OF MOTOR VEHICLE	2000 W MANSFIELD AVE	12/23/2019	P1
A	THEFT OF MOTOR VEHICLE	2500 N BELT ST	12/23/2019	P2
C	THEFT OF MOTOR VEHICLE	700 W EUCLID AVE	12/27/2019	P2
<b><u>SPA2RS</u></b>				
C	THEFT 3D FROM BUILDING	900 N MONROE ST	12/26/2019	P2
<b><u>SPA2WC</u></b>				
A	BURGLARY 2D GARAGE	1700 W BOONE AVE	12/23/2019	P2
C	THEFT 2D FROM MOTOR VEHICLE	1000 N MONROE ST	12/24/2019	P2
C	THEFT 3D ALL OTHER	1800 W BROADWAY AVE	12/24/2019	P2
C	THEFT 3D CITY FROM MOTOR VEHICLE	800 N SUMMIT BLVD	12/26/2019	P2
C	THEFT 3D FROM MOTOR VEHICLE	2500 W MAXWELL AVE	12/22/2019	P2
C	THEFT 3D FROM MOTOR VEHICLE	1900 W GARDNER AVE	12/24/2019	P2
C	THEFT 3D FROM MOTOR VEHICLE	1500 W DEAN AVE	12/27/2019	P2
C	THEFT 3D SHOPLIFTING	1200 N MONROE ST	12/23/2019	P2
C	THEFT OF MOTOR VEHICLE	3200 W BOONE AVE	12/28/2019	P1
<b><u>SPA2WH</u></b>				
A	BURGLARY 2D GARAGE	2800 W ELLIOTT DR	12/23/2019	P2
C	RESIDENTIAL BURGLARY	1400 N RIVER RIDGE BLVD	12/22/2019	P1
C	THEFT 1D FROM BUILDING	1400 N RIVER RIDGE BLVD	12/22/2019	P1
C	THEFT 3D FROM MOTOR VEHICLE	1400 N MCKENZIE RIVER ST	12/24/2019	P2
C	THEFT 3D FROM MOTOR VEHICLE	1600 N RIVER RIDGE BLVD	12/24/2019	P2



POLICE SUMMARY - Ending: Saturday, December 28, 2019



## NE - Neva-Wood District (P3)

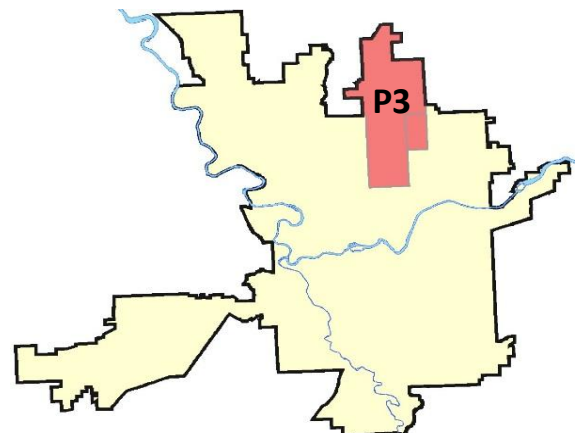
### Preliminary IBR Counts

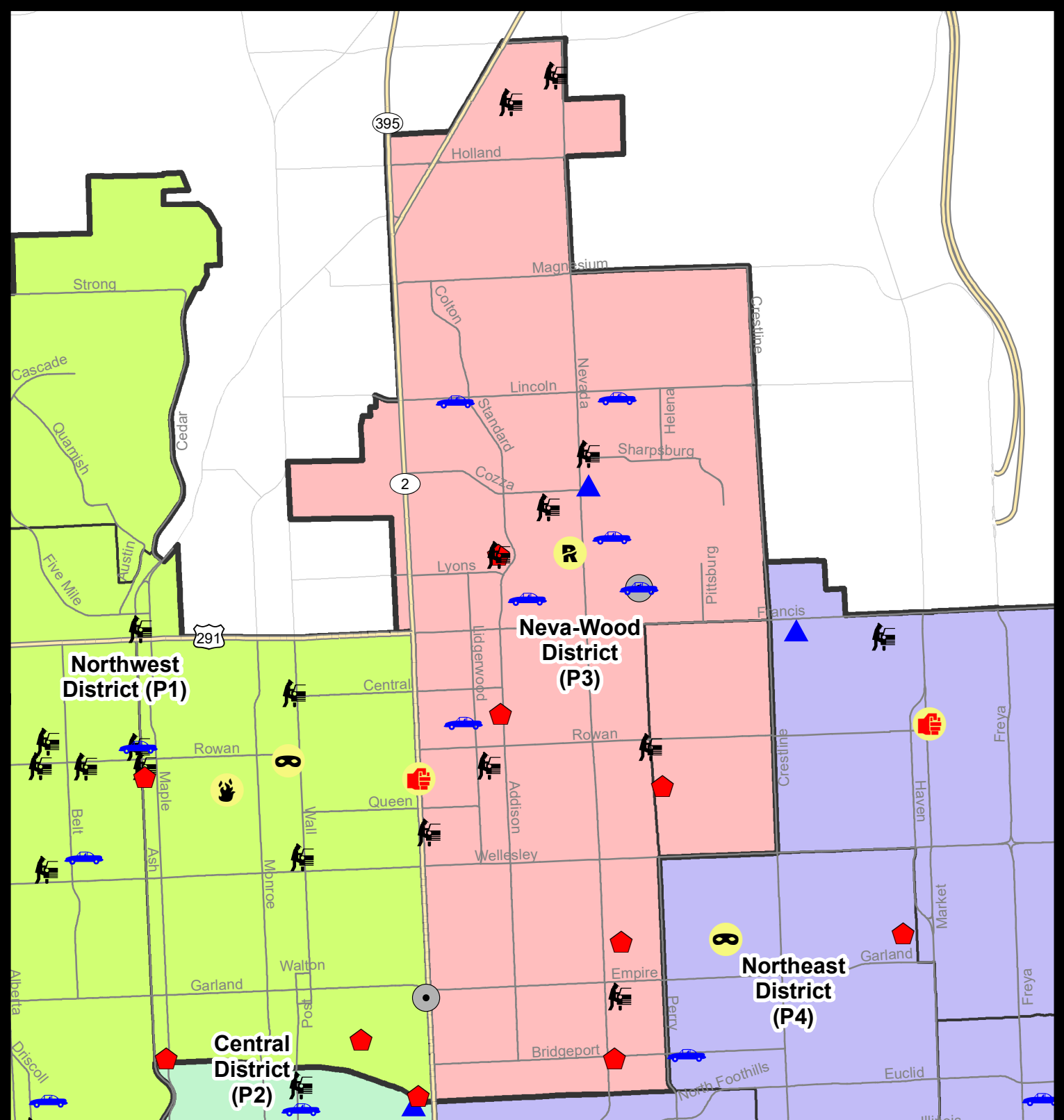
NIBRS Categories (Part 1 Selected)		7 Day Comparison			28 Day Comparison			YTD Comparison		
		Current	Prior	Percent	Current	Prior	Percent	Current	Prior	Percent
<b>Violent</b>	Criminal Homicide	0	0		0	0		0	1	-100.00%
	Rape	1	0		2	3	-33.33%	33	56	-41.07%
	Robbery - Commercial	0	3	-100.00%	8	2	300.00%	38	25	52.00%
	Robbery - Person	0	1	-100.00%	1	4	-75.00%	36	38	-5.26%
	Aggravated Assault - Non DV	0	1	-100.00%	3	9	-66.67%	77	100	-23.00%
	Aggravated Assault - DV	1	1	0.00%	5	6	-16.67%	64	88	-27.27%
<b>Violent Total:</b>		2	6	-66.67%	19	24	-20.83%	248	308	-19.48%
<b>Property</b>	Burglary - Residential	5	0		12	13	-7.69%	164	200	-18.00%
	Burglary Garage	1	0		4	9	-55.56%	106	146	-27.40%
	Burglary Commercial	1	1	0.00%	4	7	-42.86%	78	72	8.33%
	Larceny	43	58	-25.86%	186	185	0.54%	2469	3190	-22.60%
	Vehicle Theft	6	7	-14.29%	27	21	28.57%	295	387	-23.77%
	Arson	0	0		0	2	-100.00%	6	10	-40.00%
<b>Property Total:</b>		56	66	-15.15%	233	237	-1.69%	3118	4005	-22.15%
<b>Preliminary Part 1 Crime Totals:</b>		58	72	-19.44%	252	261	-3.45%	3366	4313	-21.96%
<b>Current 7 Day Period:</b>		12/22/2019 - 12/28/2019			<b>Prior 7 Day Period:</b>		12/15/2019 - 12/21/2019			
<b>Current 28 Day Period:</b>		12/1/2019 - 12/28/2019			<b>Prior 28 Day Period:</b>		11/3/2019 - 11/30/2019			
<b>Current YTD Day Period:</b>		1/1/2019 - 12/28/2019			<b>Prior YTD Period:</b>		1/1/2018 - 12/28/2018			

Prepared by SPD Crime Analysis Office - Monday, December 30, 2019

**NOTE:** SPD moved from UCR to the NIBRS reporting standard on 10/4/16 following the transition to a new RMS System. [Numbers on CompStat reports prior to this date should not be used as a comparison to those on this report.](#) Additional info on these reporting standards can be found on the FBI website: <https://ucr.fbi.gov/nibrs-overview>

This chart represents Preliminary counts of selected crime categories from Police Case Reports. Full statistical analysis to determine the confidence level of this data has not been performed. The % change columns on the preliminary counts differ from the percentage change on the NIBRS crime report, sometimes significantly. The CompStat report is designed for operational use and includes only selected NIBRS categories and coding less complex than full NIBRS rules. Official statistics for these and other NIBRS categories can be found on WASPC & FBI websites once available.





**City of Spokane**  
**Neva-Wood District (P3)**  
**Selected Crime Codes**  
**2019-12-22 to 2019-12-28**  
 Prepared By:  
 Crime Analysis Unit  
 Spokane Police Department

#### Legend

##### NIBRS Events



Criminal Homicide



Rape



Robbery Commercial



Robbery Person



Aggravated Assault



Burglary Residential



Burglary Garage



Burglary Commercial



Vehicle Prowling



Vehicle Theft



Arson



Cases Represent LERMS Crime Codes  
 Points may indicate multiple events  
 Note: Veh Prowl is only Larceny displayed

For Additional Information on  
 Incidents pertaining to an  
 Area, Trend, or Pattern  
 Contact Information Analysis

0 0.2 0.4 0.8 Miles



THIS IS NOT A LEGAL DOCUMENT:  
 The information shown on this map is compiled  
 from various sources and is subject to constant  
 revision. Information shown on this map should  
 not be used to determine the location of facilities  
 in relationship to property lines, section lines,  
 streets, etc.

Sunday - Saturday

NE - Neva-Wood District (P3)

12/22/2019 TO 12/28/2019



<u>A/C</u>	<u>Offense Statute</u>	<u>Address</u>	<u>Reported Date</u>	<u>Dist</u>
<b><u>SPB3NL</u></b>				
C	ASSAULT 2D	E EVERETT AVE / N DIVISION ST	12/27/2019	P4
C	BURGLARY 2D COMMERCIAL	6500 N PERRY ST	12/27/2019	P3
C	BURGLARY 2D GARAGE	1000 E COZZA DR	12/26/2019	P4
C	MAIL THEFT	1300 E ROWAN AVE	12/22/2019	P3
C	MAIL THEFT	7100 N DIVISION ST	12/24/2019	P3
C	MAIL THEFT	1200 E DALKE AVE	12/27/2019	P3
C	MAIL THEFT	900 E BROAD AVE	12/27/2019	P3
C	MAIL THEFT	6600 N ADDISON ST	12/28/2019	P3
C	RAPE 3D		12/23/2019	P3
A	RESIDENTIAL BURGLARY	6900 N WISCOMB ST	12/22/2019	P4
C	RESIDENTIAL BURGLARY	1100 E LACROSSE AVE	12/24/2019	P4
C	RESIDENTIAL BURGLARY	400 E JOSEPH AVE	12/27/2019	P3
C	RESIDENTIAL BURGLARY	1000 E BRIDGEPORT AVE	12/28/2019	P4
C	TAKING MOTOR VEHICLE WITHOUT PERMISSION 2D	5600 N LIDGERWOOD ST	12/22/2019	P3
C	THEFT 2D FROM BUILDING	4900 N NEVADA ST	12/26/2019	P3
C	THEFT 2D FROM BUILDING	4300 N ADDISON ST	12/27/2019	P3
C	THEFT 2D FROM MOTOR VEHICLE	300 E SANSON AVE	12/22/2019	P3
C	THEFT 2D FROM MOTOR VEHICLE	1000 E SHARPSBURG AVE	12/27/2019	P3
C	THEFT 2D FROM MOTOR VEHICLE	1000 E PROVIDENCE AVE	12/28/2019	P3
C	THEFT 3D ALL OTHER	9600 N NEWPORT HWY	12/23/2019	P3
C	THEFT 3D ALL OTHER	0 E PINE RIDGE CT	12/23/2019	P3
C	THEFT 3D ALL OTHER	6800 N DIVISION ST	12/24/2019	P4
C	THEFT 3D ALL OTHER	1200 E CENTRAL AVE	12/27/2019	P3
C	THEFT 3D ALL OTHER	900 E GORDON AVE	12/28/2019	P3
C	THEFT 3D CITY SHOPLIFTING	4700 N DIVISION ST	12/22/2019	P4
C	THEFT 3D CITY SHOPLIFTING	9200 N COLTON ST	12/23/2019	P4
C	THEFT 3D CITY SHOPLIFTING	9700 N NEWPORT HWY	12/24/2019	P4
C	THEFT 3D FROM BUILDING	400 E HOLLAND AVE	12/22/2019	P2
C	THEFT 3D FROM BUILDING	800 E HOFFMAN AVE	12/23/2019	P3
C	THEFT 3D FROM MOTOR VEHICLE	10000 N NEVADA ST	12/23/2019	P3
C	THEFT 3D FROM MOTOR VEHICLE	7100 N HAMILTON ST	12/25/2019	P3
C	THEFT 3D FROM MOTOR VEHICLE	9700 N NEWPORT HWY	12/27/2019	P3
C	THEFT 3D FROM MOTOR VEHICLE	4700 N DIVISION ST	12/28/2019	P3
A	THEFT 3D FROM MOTOR VEHICLE	6900 N WISCOMB ST	12/28/2019	P3
C	THEFT 3D SHOPLIFTING	4700 N DIVISION ST	12/22/2019	P3
C	THEFT 3D SHOPLIFTING	4700 N DIVISION ST	12/22/2019	P3
C	THEFT 3D SHOPLIFTING	7500 N DIVISION ST	12/22/2019	P3
C	THEFT 3D SHOPLIFTING	9600 N NEWPORT HWY	12/23/2019	P3

For protection of victim privacy, the entire address on sexual assault crimes has been redacted.

<b>A/C</b>	<b>Offense Statute</b>	<b>Address</b>	<b>Reported Date</b>	<b>Dist</b>
C	THEFT 3D SHOPLIFTING	7700 N DIVISION ST	12/23/2019	P3
C	THEFT 3D SHOPLIFTING	7500 N DIVISION ST	12/23/2019	P3
C	THEFT 3D SHOPLIFTING	5600 N DIVISION ST	12/24/2019	P1
C	THEFT 3D SHOPLIFTING	5600 N DIVISION ST	12/27/2019	P3
C	THEFT 3D SHOPLIFTING	4700 N DIVISION ST	12/27/2019	P3
C	THEFT 3D SHOPLIFTING	4700 N DIVISION ST	12/27/2019	P3
C	THEFT 3D SHOPLIFTING	4700 N DIVISION ST	12/27/2019	P3
C	THEFT 3D SHOPLIFTING	4700 N DIVISION ST	12/27/2019	P3
C	THEFT 3D SHOPLIFTING	9100 N NEWPORT HWY	12/27/2019	P3
C	THEFT 3D SHOPLIFTING	4700 N DIVISION ST	12/27/2019	P3
C	THEFT 3D VEHICLE PARTS AND ACCESSORIES	7000 N WISCOMB ST	12/23/2019	P3
C	THEFT 3D VEHICLE PARTS AND ACCESSORIES	1200 E BISMARCK AVE	12/24/2019	P3
C	THEFT OF MOTOR VEHICLE	E HOUSTON AVE / N STANDARD ST	12/22/2019	P4
C	THEFT OF MOTOR VEHICLE	1200 E LYONS AVE	12/23/2019	P4
C	THEFT OF MOTOR VEHICLE	6500 N PERRY ST	12/27/2019	P3
C	THEFT OF MOTOR VEHICLE	7800 N MORTON ST	12/27/2019	P4
C	THEFT OF MOTOR VEHICLE	200 E LINCOLN RD	12/28/2019	P4

### **SPB3WH**

C	RESIDENTIAL BURGLARY	1400 E CROWN AVE	12/26/2019	P4
C	THEFT 3D FROM BUILDING	1400 E CROWN AVE	12/26/2019	P4
C	THEFT 3D FROM MOTOR VEHICLE	N PERRY ST / E NORTH AVE	12/22/2019	P3

POLICE SUMMARY - Ending: Saturday, December 28, 2019



## NE - Northeast District (P4)

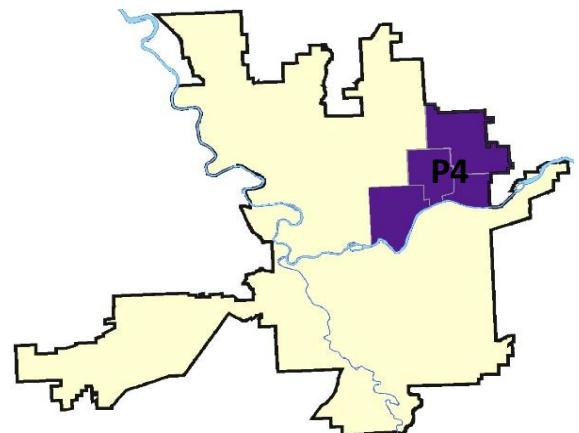
### Preliminary IBR Counts

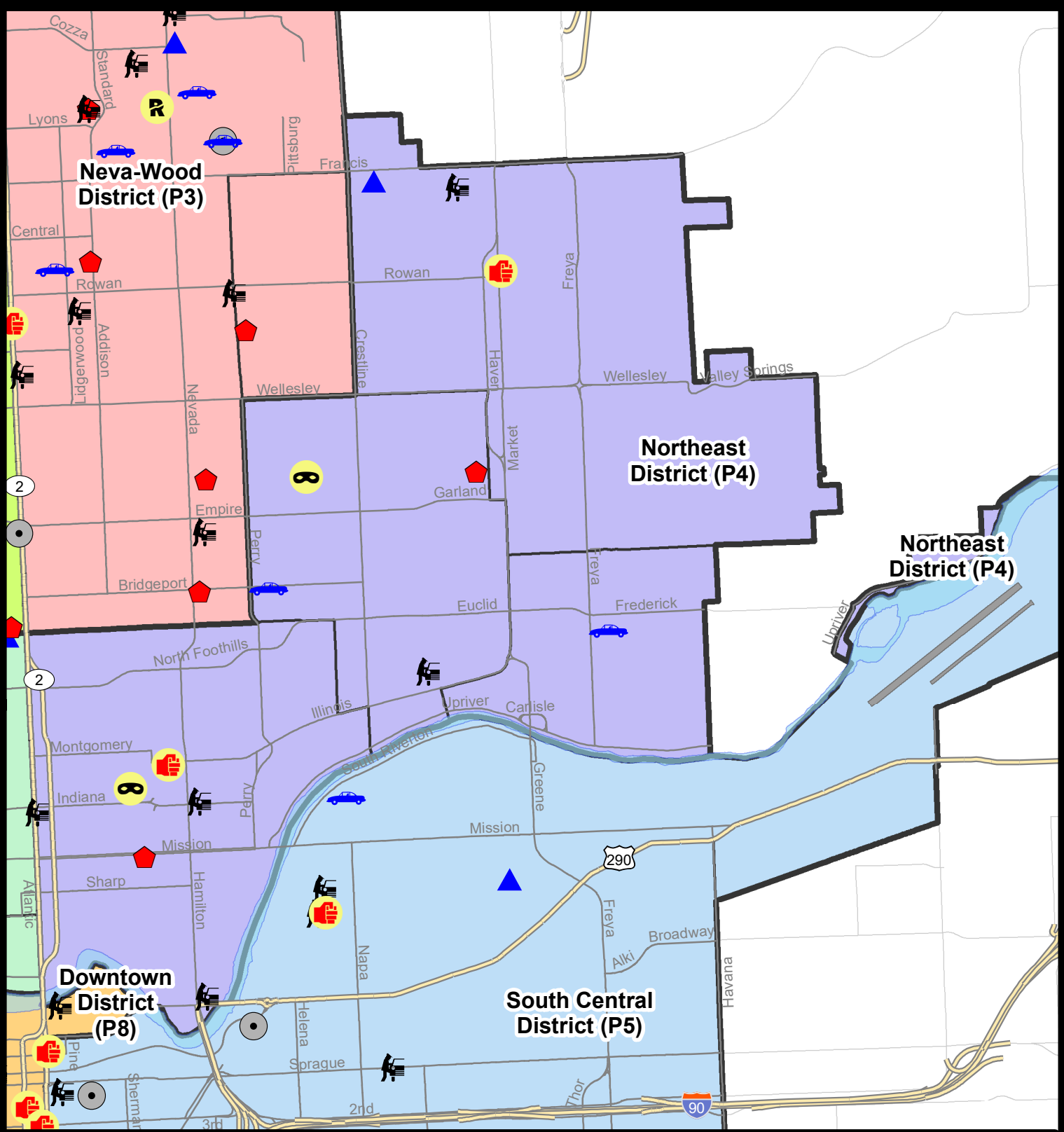
NIBRS Categories (Part 1 Selected)		7 Day Comparison			28 Day Comparison			YTD Comparison		
		Current	Prior	Percent	Current	Prior	Percent	Current	Prior	Percent
<b>Violent</b>	Criminal Homicide	1	0		1	0		1	2	-50.00%
	Rape	1	1	0.00%	3	3	0.00%	41	52	-21.15%
	Robbery - Commercial	0	2	-100.00%	5	1	400.00%	21	18	16.67%
	Robbery - Person	2	0		3	1	200.00%	31	39	-20.51%
	Aggravated Assault - Non DV	1	0		6	10	-40.00%	98	103	-4.85%
	Aggravated Assault - DV	2	1	100.00%	5	6	-16.67%	55	73	-24.66%
<b>Violent Total:</b>		7	4	75.00%	23	21	9.52%	247	287	-13.94%
<b>Property</b>	Burglary - Residential	3	1	200.00%	12	12	0.00%	151	210	-28.10%
	Burglary Garage	1	0		2	4	-50.00%	52	78	-33.33%
	Burglary Commercial	0	3	-100.00%	6	2	200.00%	54	65	-16.92%
	Larceny	24	32	-25.00%	124	124	0.00%	1606	1869	-14.07%
	Vehicle Theft	2	5	-60.00%	23	20	15.00%	262	358	-26.82%
	Arson	0	0		0	0		5	12	-58.33%
<b>Property Total:</b>		30	41	-26.83%	167	162	3.09%	2130	2592	-17.82%
<b>Preliminary Part 1 Crime Totals:</b>		37	45	-17.78%	190	183	3.83%	2377	2879	-17.44%
<b>Current 7 Day Period:</b>		12/22/2019 - 12/28/2019			<b>Prior 7 Day Period:</b>		12/15/2019 - 12/21/2019			
<b>Current 28 Day Period:</b>		12/1/2019 - 12/28/2019			<b>Prior 28 Day Period:</b>		11/3/2019 - 11/30/2019			
<b>Current YTD Day Period:</b>		1/1/2019 - 12/28/2019			<b>Prior YTD Period:</b>		1/1/2018 - 12/28/2018			

Prepared by SPD Crime Analysis Office - Monday, December 30, 2019

**NOTE:** SPD moved from UCR to the NIBRS reporting standard on 10/4/16 following the transition to a new RMS System. [Numbers on CompStat reports prior to this date should not be used as a comparison to those on this report.](#) Additional info on these reporting standards can be found on the FBI website: <https://ucr.fbi.gov/nibrs-overview>

This chart represents Preliminary counts of selected crime categories from Police Case Reports. Full statistical analysis to determine the confidence level of this data has not been performed. The % change columns on the preliminary counts differ from the percentage change on the NIBRS crime report, sometimes significantly. The CompStat report is designed for operational use and includes only selected NIBRS categories and coding less complex than full NIBRS rules. Official statistics for these and other NIBRS categories can be found on WASPC & FBI websites once available.





**City of Spokane**  
**Northeast District (P4)**  
**Selected Crime Codes**  
**2019-12-22 to 2019-12-28**  
 Prepared By:  
 Crime Analysis Unit  
 Spokane Police Department

**Legend**

<b>NIBRS Events</b>	Robbery Person	Burglary Commercial
Criminal Homicide	Aggravated Assault	Vehicle Prowling
Rape	Burglary Residential	Vehicle Theft
Robbery Commercial	Burglary Garage	Arson

*Cases Represent LERMS Crime Codes  
 Points may indicate multiple events  
 Note: Veh Prowl is only Larceny displayed*

**SPokane Police**

*For Additional Information on Incidents pertaining to an Area, Trend, or Pattern Contact Information Analysis*

0 0.2 0.4 0.8 Miles

**SPokane**

THIS IS NOT A LEGAL DOCUMENT:  
 The information shown on this map is compiled from various sources and is subject to constant revision. Information shown on this map should not be used to determine the location of facilities in relationship to property lines, section lines, streets, etc.



Sunday - Saturday

NE - Northeast District (P4)

12/22/2019 TO 12/28/2019



<u>A/C</u>	<u>Offense Statute</u>	<u>Address</u>	<u>Reported Date</u>	<u>Dist</u>
C	ASSAULT 2D	9278 N MORTON CT	12/27/2019	P4
<b><u>SPB4BE</u></b>				
C	BURGLARY 1D FROM RESIDENCE	4100 N REGAL ST	12/23/2019	P4
C	ROBBERY 1D PERSON	1700 E LACROSSE AVE	12/28/2019	P4
C	THEFT 2D ALL OTHER	3000 E EUCLID AVE	12/23/2019	P4
C	THEFT 2D FROM BUILDING	3400 N LEE ST	12/28/2019	P4
C	THEFT 3D ALL OTHER	2900 E LIBERTY AVE	12/27/2019	P4
C	THEFT 3D CITY FROM BUILDING	2900 N ALTAMONT ST	12/27/2019	P3
C	THEFT 3D FROM BUILDING	1800 E NORTH FOOTHILLS DR	12/23/2019	P4
C	THEFT 3D FROM BUILDING	2900 N CRESTLINE ST	12/24/2019	P4
A	THEFT 3D FROM MOTOR VEHICLE	2700 N COOK ST	12/24/2019	P4
C	THEFT OF MOTOR VEHICLE	1500 E BRIDGEPORT AVE	12/22/2019	P3
<b><u>SPB4HI</u></b>				
C	ASSAULT 2D	5500 N MARKET ST	12/28/2019	P4
C	BURGLARY 2D FENCED AREA	4800 N REBECCA ST	12/26/2019	P4
C	BURGLARY 2D GARAGE	6200 N STONE ST	12/26/2019	P4
C	MURDER 1D	2900 E DIAMOND AVE	12/26/2019	P4
C	THEFT 3D ALL OTHER	N FLORIDA ST / E ROWAN AVE	12/27/2019	P4
	THEFT 3D CITY ALL OTHER	5200 N HAVEN ST	12/24/2019	P4
A	THEFT 3D FROM MOTOR VEHICLE	6100 N REGAL ST	12/28/2019	P4
<b><u>SPB4LO</u></b>				
C	ASSAULT OF A CHILD 3D WEAPON OR NEGLIGENT INJURY	2100 N CINCINNATI ST	12/27/2019	P3
C	RESIDENTIAL BURGLARY	500 E BALDWIN AVE	12/26/2019	P2
C	RESIDENTIAL BURGLARY	600 E MISSION AVE	12/27/2019	P4
C	ROBBERY 1D PERSON	500 E BALDWIN AVE	12/26/2019	P2
C	THEFT 2D FROM MOTOR VEHICLE	1800 N DIVISION ST	12/24/2019	P4
C	THEFT 3D ALL OTHER	800 E ERMINA AVE	12/22/2019	P4
C	THEFT 3D CITY SHOPLIFTING	900 E MISSION AVE	12/23/2019	P4
C	THEFT 3D CITY SHOPLIFTING	200 E NORTH FOOTHILLS DR	12/23/2019	P4
C	THEFT 3D CITY SHOPLIFTING	200 E NORTH FOOTHILLS DR	12/24/2019	P2
C	THEFT 3D CITY SHOPLIFTING	200 E NORTH FOOTHILLS DR	12/27/2019	P2
C	THEFT 3D CITY SHOPLIFTING	900 E MISSION AVE	12/28/2019	P3
C	THEFT 3D CITY SHOPLIFTING	900 E MISSION AVE	12/28/2019	P2
C	THEFT 3D FROM BUILDING	500 E BALDWIN AVE	12/26/2019	P2
C	THEFT 3D FROM BUILDING	1000 E MISSION AVE	12/27/2019	P4
C	THEFT 3D FROM MOTOR VEHICLE	900 E TRENT AVE	12/24/2019	P4
C	THEFT 3D FROM MOTOR VEHICLE	900 E INDIANA AVE	12/24/2019	P4

For protection of victim privacy, the entire address on sexual assault crimes has been redacted.

<b><u>A/C</u></b>	<b><u>Offense Statute</u></b>	<b><u>Address</u></b>	<b><u>Reported Date</u></b>	<b><u>Dist</u></b>
<b><u>SPB4MI</u></b>				
C	RAPE-3D (SODOMY)		12/24/2019	P4
A	THEFT 3D CITY FROM BUILDING	3400 N MARKET ST	12/25/2019	P4
C	THEFT OF MOTOR VEHICLE	3700 E FAIRVIEW AVE	12/22/2019	P4

# SPOKANE POLICE DEPARTMENT



## **SOUTH** **Police Service Area**

### PSA Commander

**Captain Tracie Meidl**

**South Central District (P5)**

**Southeast District (P6)**

**Southwest District (P7)**



POLICE SUMMARY - Ending: Saturday, December 28, 2019

## ***SOUTH PRECINCT (P5, P6, and P7)***



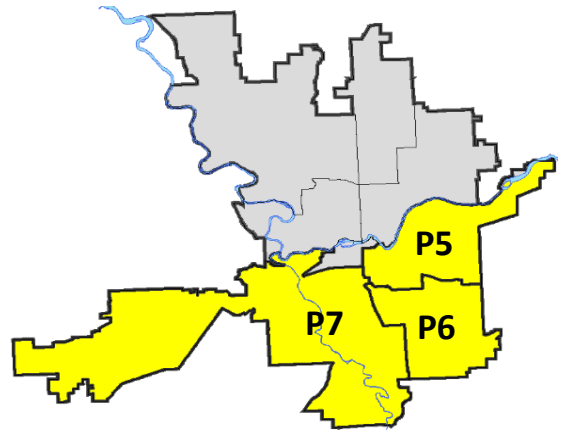
### Preliminary IBR Counts

NIBRS Categories (Part 1 Selected)		7 Day Comparison			28 Day Comparison			YTD Comparison		
		Current	Prior	Percent	Current	Prior	Percent	Current	Prior	Percent
Violent	Criminal Homicide	0	0		0	1	-100.00%	3	2	50.00%
	Rape	0	0		1	3	-66.67%	60	89	-32.58%
	Robbery - Commercial	0	0		2	3	-33.33%	12	15	-20.00%
	Robbery - Person	1	0		4	5	-20.00%	66	56	17.86%
	Aggravated Assault - Non DV	4	2	100.00%	9	10	-10.00%	157	179	-12.29%
	Aggravated Assault - DV	2	4	-50.00%	12	12	0.00%	129	134	-3.73%
Violent Total:		7	6	16.67%	28	34	-17.65%	427	475	-10.11%
Property	Burglary - Residential	2	2	0.00%	10	29	-65.52%	267	374	-28.61%
	Burglary Garage	3	2	50.00%	5	8	-37.50%	198	177	11.86%
	Burglary Commercial	7	7	0.00%	21	19	10.53%	171	156	9.62%
	Larceny	58	57	1.75%	229	224	2.23%	3071	3196	-3.91%
	Vehicle Theft	3	10	-70.00%	31	29	6.90%	367	499	-26.45%
	Arson	0	0		1	1	0.00%	12	12	0.00%
Property Total:		73	78	-6.41%	297	310	-4.19%	4086	4414	-7.43%
Preliminary Part 1 Crime Totals:		80	84	-4.76%	325	344	-5.52%	4513	4889	-7.69%
Current 7 Day Period:		12/22/2019 - 12/28/2019			Prior 7 Day Period:		12/15/2019 - 12/21/2019			
Current 28 Day Period:		12/1/2019 - 12/28/2019			Prior 28 Day Period:		11/3/2019 - 11/30/2019			
Current YTD Day Period:		1/1/2019 - 12/28/2019			Prior YTD Period:		1/1/2018 - 12/28/2018			

Prepared by SPD Crime Analysis Office - Monday, December 30, 2019

**NOTE:** SPD moved from UCR to the NIBRS reporting standard on 10/4/16 following the transition to a new RMS System. [Numbers on CompStat reports prior to this date should not be used as a comparison to those on this report.](#) Additional info on these reporting standards can be found on the FBI website: <https://ucr.fbi.gov/nibrs-overview>

This chart represents Preliminary counts of selected crime categories from Police Case Reports. Full statistical analysis to determine the confidence level of this data has not been performed. The % change columns on the preliminary counts differ from the percentage change on the NIBRS crime report, sometimes significantly. The CompStat report is designed for operational use and includes only selected NIBRS categories and coding less complex than full NIBRS rules. Official statistics for these and other NIBRS categories can be found on WASPC & FBI websites once available.



POLICE SUMMARY - Ending: Saturday, December 28, 2019



## SE - South Central District (P5)

### Preliminary IBR Counts


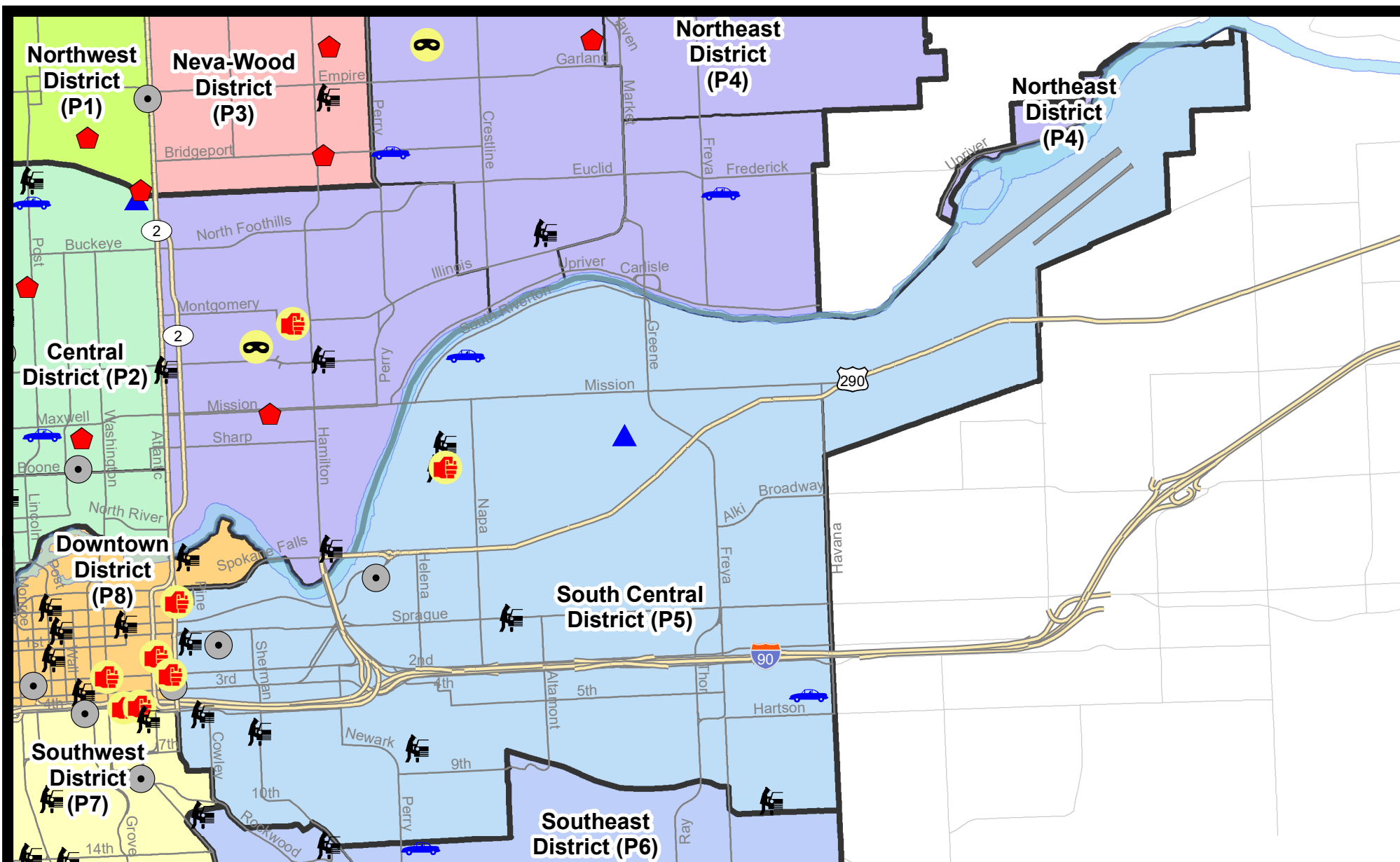
NIBRS Categories (Part 1 Selected)		7 Day Comparison			28 Day Comparison			YTD Comparison		
		Current	Prior	Percent	Current	Prior	Percent	Current	Prior	Percent
<b>Violent</b>	Criminal Homicide	0	0		0	1	-100.00%	3	2	50.00%
	Rape	0	0		1	2	-50.00%	28	38	-26.32%
	Robbery - Commercial	0	0		0	2	-100.00%	5	8	-37.50%
	Robbery - Person	0	0		2	4	-50.00%	35	33	6.06%
	Aggravated Assault - Non DV	1	1	0.00%	3	6	-50.00%	74	84	-11.90%
	Aggravated Assault - DV	1	0		3	9	-66.67%	60	54	11.11%
<b>Violent Total:</b>		2	1	100.00%	9	24	-62.50%	205	219	-6.39%
<b>Property</b>	Burglary - Residential	0	1	-100.00%	2	9	-77.78%	84	128	-34.38%
	Burglary Garage	1	0		1	3	-66.67%	40	54	-25.93%
	Burglary Commercial	2	3	-33.33%	11	11	0.00%	98	101	-2.97%
	Larceny	16	17	-5.88%	77	78	-1.28%	1123	1246	-9.87%
	Vehicle Theft	2	3	-33.33%	11	9	22.22%	167	219	-23.74%
	Arson	0	0		0	1	-100.00%	8	5	60.00%
<b>Property Total:</b>		21	24	-12.50%	102	111	-8.11%	1520	1753	-13.29%
<b>Preliminary Part 1 Crime Totals:</b>		23	25	-8.00%	111	135	-17.78%	1725	1972	-12.53%
<b>Current 7 Day Period:</b>		12/22/2019 - 12/28/2019			<b>Prior 7 Day Period:</b>		12/15/2019 - 12/21/2019			
<b>Current 28 Day Period:</b>		12/1/2019 - 12/28/2019			<b>Prior 28 Day Period:</b>		11/3/2019 - 11/30/2019			
<b>Current YTD Day Period:</b>		1/1/2019 - 12/28/2019			<b>Prior YTD Period:</b>		1/1/2018 - 12/28/2018			

Prepared by SPD Crime Analysis Office - Monday, December 30, 2019

**NOTE:** SPD moved from UCR to the NIBRS reporting standard on 10/4/16 following the transition to a new RMS System. [Numbers on CompStat reports prior to this date should not be used as a comparison to those on this report.](#) Additional info on these reporting standards can be found on the FBI website: <https://ucr.fbi.gov/nibrs-overview>

This chart represents Preliminary counts of selected crime categories from Police Case Reports. Full statistical analysis to determine the confidence level of this data has not been performed. The % change columns on the preliminary counts differ from the percentage change on the NIBRS crime report, sometimes significantly. The CompStat report is designed for operational use and includes only selected NIBRS categories and coding less complex than full NIBRS rules. Official statistics for these and other NIBRS categories can be found on WASPC & FBI websites once available.





**City of Spokane**  
**South Central District (P5)**  
**Selected**  
**Crime Types**  
**2019-12-22 to 2019-12-28**

Prepared By:  
**Crime Analysis Unit**  
**Spokane Police Department**

**Legend**

**NIBRS Events**



Criminal Homicide



Rape



Robbery Commercial



Robbery Person



Aggravated Assault



Burglary Residential



Burglary Garage



Burglary Commercial



Vehicle Prowling



Vehicle Theft



Arson

Cases Represent LERMS Crime Codes

Points may indicate multiple events

Note: Veh Prowl is only Larceny category displayed



For Additional Information on Incidents  
 pertaining to an Area, Trend, or Pattern  
 Contact Information Analysis

0 0.2 0.4 0.6 0.8 1 Miles



**THIS IS NOT A LEGAL DOCUMENT:**  
 The information shown on this map is compiled  
 from various sources and is subject to constant  
 revision. Information shown on this map should  
 not be used to determine the location of facilities  
 in relationship to property lines, section lines,  
 streets, etc.



Sunday - Saturday

SE - South Central District (P5)

12/22/2019 TO 12/28/2019



<u>A/C</u>	<u>Offense Statute</u>	<u>Address</u>	<u>Reported Date</u>	<u>Dist</u>
<b><u>SPC5EC</u></b>				
C	ASSAULT 2D	200 N DIVISION ST	12/22/2019	P8
C	BURGLARY 2D COMMERCIAL	1200 E FRONT AVE	12/26/2019	P5
C	BURGLARY 2D COMMERCIAL	100 S SPOKANE ST	12/28/2019	P6
C	THEFT 2D ALL OTHER	100 E HARTSON AVE	12/24/2019	P5
C	THEFT 2D ALL OTHER	400 S THOR ST	12/27/2019	P5
C	THEFT 3D ALL OTHER	400 E PACIFIC AVE	12/24/2019	P5
C	THEFT 3D FROM BUILDING	1200 E TRENT AVE	12/24/2019	P5
C	THEFT 3D FROM BUILDING	1400 E FRONT AVE	12/26/2019	P5
A	THEFT 3D FROM MOTOR VEHICLE	3800 E 12TH AVE	12/22/2019	P5
A	THEFT 3D FROM MOTOR VEHICLE	1500 E 7TH AVE	12/23/2019	P5
C	THEFT 3D FROM MOTOR VEHICLE	600 S SHERMAN ST	12/24/2019	P5
C	THEFT 3D FROM MOTOR VEHICLE	100 E 4TH AVE	12/26/2019	P5
C	THEFT 3D FROM MOTOR VEHICLE	E SPRAGUE AVE / N LEE ST	12/27/2019	P5
C	THEFT 3D FROM MOTOR VEHICLE	E 1ST AVE / S PINE ST	12/28/2019	P5
C	THEFT 3D SHOPLIFTING	400 S THOR ST	12/23/2019	P5
C	THEFT OF MOTOR VEHICLE	500 S FLORIDA ST	12/22/2019	P7
<b><u>SPC5GP</u></b>				
C	BURGLARY 1D GARAGE	3000 E BOONE AVE	12/22/2019	P5
C	IBR Purposes Only - Aggravated Assault	1800 E DESMET AVE	12/22/2019	P6
C	MAIL THEFT	2300 E SHARP AVE	12/25/2019	P5
A	THEFT 3D FROM MOTOR VEHICLE	1200 N PITTSBURG ST	12/24/2019	P5
A	THEFT 3D FROM MOTOR VEHICLE	1700 E DESMET AVE	12/27/2019	P5
C	THEFT 3D VEHICLE PARTS AND ACCESSORIES	2300 E MISSION AVE	12/25/2019	P5
C	THEFT OF MOTOR VEHICLE	1900 E TILSLEY PL	12/24/2019	P6

POLICE SUMMARY - Ending: Saturday, December 28, 2019



## SE - Southeast District (P6)

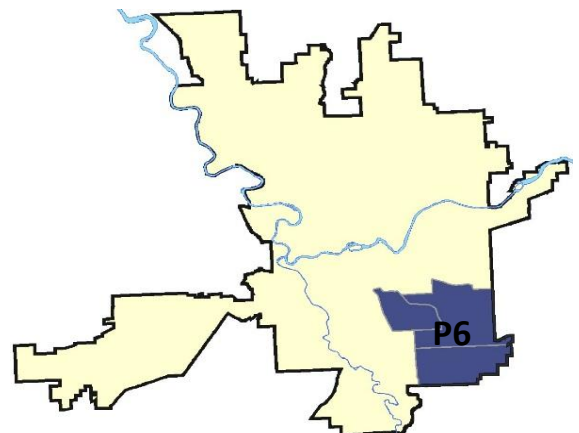
### Preliminary IBR Counts

NIBRS Categories (Part 1 Selected)		7 Day Comparison			28 Day Comparison			YTD Comparison		
		Current	Prior	Percent	Current	Prior	Percent	Current	Prior	Percent
<b>Violent</b>	Criminal Homicide	0	0		0	0		0	0	
	Rape	0	0		0	1	-100.00%	15	17	-11.76%
	Robbery - Commercial	0	0		1	1	0.00%	4	3	33.33%
	Robbery - Person	0	0		0	0		10	5	100.00%
	Aggravated Assault - Non DV	2	0		2	2	0.00%	17	37	-54.05%
	Aggravated Assault - DV	0	1	-100.00%	3	0		24	33	-27.27%
<b>Violent Total:</b>		2	1	100.00%	6	4	50.00%	70	95	-26.32%
<b>Property</b>	Burglary - Residential	0	0		4	4	0.00%	65	97	-32.99%
	Burglary Garage	2	0		2	2	0.00%	74	38	94.74%
	Burglary Commercial	2	1	100.00%	3	2	50.00%	17	16	6.25%
	Larceny	11	14	-21.43%	51	58	-12.07%	747	757	-1.32%
	Vehicle Theft	1	1	0.00%	4	7	-42.86%	73	78	-6.41%
	Arson	0	0		0	0		1	3	-66.67%
<b>Property Total:</b>		16	16	0.00%	64	73	-12.33%	977	989	-1.21%
<b>Preliminary Part 1 Crime Totals:</b>		18	17	5.88%	70	77	-9.09%	1047	1084	-3.41%
<b>Current 7 Day Period:</b>		12/22/2019 - 12/28/2019			<b>Prior 7 Day Period:</b>		12/15/2019 - 12/21/2019			
<b>Current 28 Day Period:</b>		12/1/2019 - 12/28/2019			<b>Prior 28 Day Period:</b>		11/3/2019 - 11/30/2019			
<b>Current YTD Day Period:</b>		1/1/2019 - 12/28/2019			<b>Prior YTD Period:</b>		1/1/2018 - 12/28/2018			

Prepared by SPD Crime Analysis Office - Monday, December 30, 2019

**NOTE:** SPD moved from UCR to the NIBRS reporting standard on 10/4/16 following the transition to a new RMS System. [Numbers on CompStat reports prior to this date should not be used as a comparison to those on this report.](#) Additional info on these reporting standards can be found on the FBI website: <https://ucr.fbi.gov/nibrs-overview>

This chart represents Preliminary counts of selected crime categories from Police Case Reports. Full statistical analysis to determine the confidence level of this data has not been performed. The % change columns on the preliminary counts differ from the percentage change on the NIBRS crime report, sometimes significantly. The CompStat report is designed for operational use and includes only selected NIBRS categories and coding less complex than full NIBRS rules. Official statistics for these and other NIBRS categories can be found on WASPC & FBI websites once available.





Sunday - Saturday

SE - Southeast District (P6)

12/22/2019 TO 12/28/2019



<u>A/C</u>	<u>Offense Statute</u>	<u>Address</u>	<u>Reported Date</u>	<u>Dist</u>
<b><u>SPC6LH</u></b>				
C	ASSAULT 2D	3100 E 27TH AVE	12/24/2019	P6
C	BURGLARY 2D COMMERCIAL	2500 E 27TH AVE	12/26/2019	P6
C	THEFT 2D ALL OTHER	2400 E 29TH AVE	12/23/2019	P6
C	THEFT 2D FROM BUILDING	2900 S WATERFORD DR	12/26/2019	P6
C	THEFT 2D FROM BUILDING	2500 E 29TH AVE	12/26/2019	P6
C	THEFT 3D FROM MOTOR VEHICLE	E 25TH AVE / S FREYA ST	12/24/2019	P6
C	THEFT OF MOTOR VEHICLE	1400 S HOGAN ST	12/28/2019	P6
C	VEHICULAR ASSAULT	S REGAL ST / E 30TH AVE	12/24/2019	P6
<b><u>SPC6RW</u></b>				
A	THEFT 3D FROM MOTOR VEHICLE	900 E 14TH AVE	12/24/2019	P6
C	THEFT 3D FROM MOTOR VEHICLE	100 E 12TH AVE	12/24/2019	P6
C	THEFT 3D VEHICLE PARTS AND ACCESSORIES	100 E 12TH AVE	12/24/2019	P6
<b><u>SPC6SG</u></b>				
A	BURGLARY 2D COMMERCIAL	4900 S REGAL ST	12/26/2019	P6
C	BURGLARY 2D GARAGE	3200 E 53RD AVE	12/23/2019	P6
C	BURGLARY 2D GARAGE	5000 S PALOUSE HWY	12/28/2019	P6
C	MAIL THEFT	2200 E 51ST LN	12/23/2019	P6
C	THEFT 2D VEHICLE PARTS AND ACCESSORIES	S FISKE CT / E 53RD AVE	12/25/2019	P6
C	THEFT 3D CITY SHOPLIFTING	4900 S REGAL ST	12/24/2019	P6
C	THEFT 3D FROM MOTOR VEHICLE	S FISKE CT / E 53RD AVE	12/25/2019	P6

POLICE SUMMARY - Ending: Saturday, December 28, 2019



## SW - Southwest District (P7)

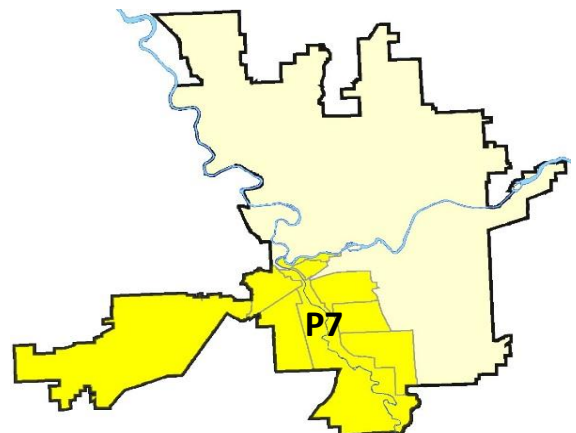
### Preliminary IBR Counts

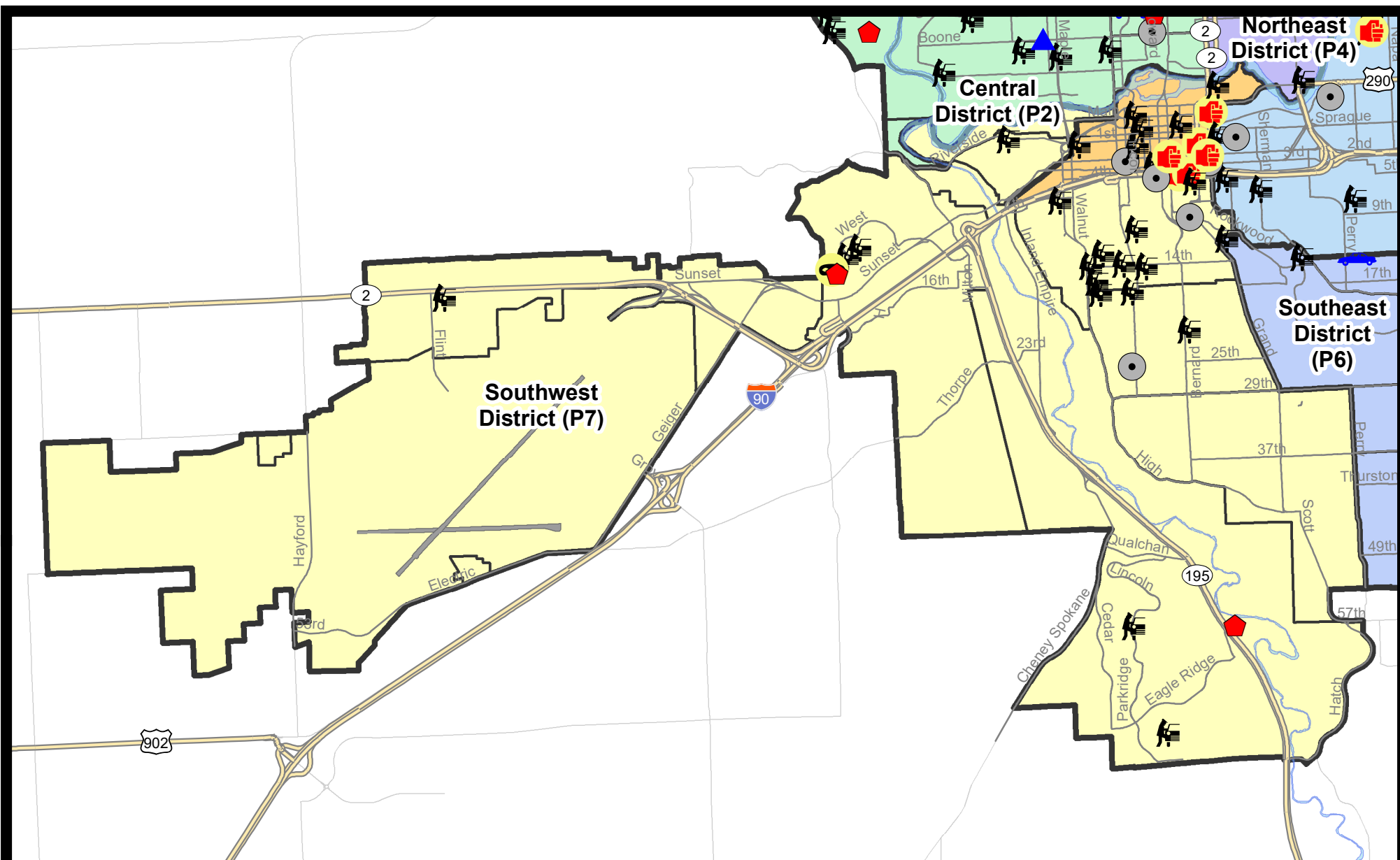
NIBRS Categories (Part 1 Selected)		7 Day Comparison			28 Day Comparison			YTD Comparison		
		Current	Prior	Percent	Current	Prior	Percent	Current	Prior	Percent
<b>Violent</b>	Criminal Homicide	0	0		0	0		0	0	
	Rape	0	0		0	0		17	34	-50.00%
	Robbery - Commercial	0	0		1	0		3	4	-25.00%
	Robbery - Person	1	0		2	1	100.00%	21	18	16.67%
	Aggravated Assault - Non DV	1	1	0.00%	4	2	100.00%	66	58	13.79%
	Aggravated Assault - DV	1	3	-66.67%	6	3	100.00%	45	47	-4.26%
<b>Violent Total:</b>		3	4	-25.00%	13	6	116.67%	152	161	-5.59%
<b>Property</b>	Burglary - Residential	2	1	100.00%	4	16	-75.00%	118	149	-20.81%
	Burglary Garage	0	2	-100.00%	2	3	-33.33%	84	85	-1.18%
	Burglary Commercial	3	3	0.00%	7	6	16.67%	56	39	43.59%
	Larceny	31	26	19.23%	101	88	14.77%	1201	1193	0.67%
	Vehicle Theft	0	6	-100.00%	16	13	23.08%	127	202	-37.13%
	Arson	0	0		1	0		3	4	-25.00%
<b>Property Total:</b>		36	38	-5.26%	131	126	3.97%	1589	1672	-4.96%
<b>Preliminary Part 1 Crime Totals:</b>		39	42	-7.14%	144	132	9.09%	1741	1833	-5.02%
<b>Current 7 Day Period:</b>		12/22/2019 - 12/28/2019			<b>Prior 7 Day Period:</b>		12/15/2019 - 12/21/2019			
<b>Current 28 Day Period:</b>		12/1/2019 - 12/28/2019			<b>Prior 28 Day Period:</b>		11/3/2019 - 11/30/2019			
<b>Current YTD Day Period:</b>		1/1/2019 - 12/28/2019			<b>Prior YTD Period:</b>		1/1/2018 - 12/28/2018			

Prepared by SPD Crime Analysis Office - Monday, December 30, 2019

**NOTE:** SPD moved from UCR to the NIBRS reporting standard on 10/4/16 following the transition to a new RMS System. [Numbers on CompStat reports prior to this date should not be used as a comparison to those on this report.](#) Additional info on these reporting standards can be found on the FBI website: <https://ucr.fbi.gov/nibrs-overview>

This chart represents Preliminary counts of selected crime categories from Police Case Reports. Full statistical analysis to determine the confidence level of this data has not been performed. The % change columns on the preliminary counts differ from the percentage change on the NIBRS crime report, sometimes significantly. The CompStat report is designed for operational use and includes only selected NIBRS categories and coding less complex than full NIBRS rules. Official statistics for these and other NIBRS categories can be found on WASPC & FBI websites once available.



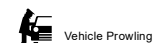
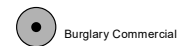
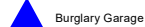
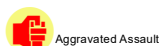
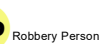


**City of Spokane**  
**Southwest District (P7)**  
**Selected**  
**Crime Types**  
**2019-12-22 to 2019-12-28**

Prepared By:  
**Crime Analysis Unit**  
**Spokane Police Department**

**Legend**

**NIBRS Events**



Cases Represent LERMS Crime Codes  
 Points may indicate multiple events  
 Note: Veh Prowl is only Larceny category displayed



For Additional Information on Incidents  
 pertaining to an Area, Trend, or Pattern  
 Contact Information Analysis

0 0.2 0.4 0.6 0.8 1 1.2 1.4 1.6 Miles



**THIS IS NOT A LEGAL DOCUMENT:**  
 The information shown on this map is compiled  
 from various sources and is subject to constant  
 revision. Information shown on this map should  
 not be used to determine the location of facilities  
 in relationship to property lines, section lines,  
 streets, etc.





Sunday - Saturday

SE - Southwest District (P7)

12/22/2019 TO 12/28/2019



<u>A/C</u>	<u>Offense Statute</u>	<u>Address</u>	<u>Reported Date</u>	<u>Dist</u>
<b><u>SPD7BA</u></b>				
A	MAIL THEFT	1700 W 1ST AVE	12/25/2019	P7
C	THEFT 3D FROM BUILDING	1800 W 3RD AVE	12/27/2019	P7
C	THEFT 3D FROM MOTOR VEHICLE	2100 W RIVERSIDE AVE	12/24/2019	P7
<b><u>SPD7CH</u></b>				
C	ASSAULT 1D	S BERNARD ST / W 4TH AVE	12/24/2019	P5
C	ASSAULT 2D	W 4TH AVE / S MCCLELLAN ST	12/27/2019	P8
C	BURGLARY 2D COMMERCIAL	800 S MCCLELLAN ST	12/24/2019	P7
C	BURGLARY 2D COMMERCIAL	500 W 4TH AVE	12/26/2019	P5
C	IBR Purposes Only - Shoplifting	1500 W 10TH AVE	12/24/2019	P7
C	THEFT 2D FROM MOTOR VEHICLE	1300 W 14TH AVE	12/23/2019	P7
C	THEFT 2D FROM MOTOR VEHICLE	1600 W 6TH AVE	12/26/2019	P7
C	THEFT 3D ALL OTHER	W 4TH AVE / S STEVENS ST	12/23/2019	P7
C	THEFT 3D ALL OTHER	100 W SUMNER AVE	12/23/2019	P7
C	THEFT 3D CITY FROM MOTOR VEHICLE	1000 W 14TH AVE	12/22/2019	P7
C	THEFT 3D FROM BUILDING	800 S MCCLELLAN ST	12/24/2019	P7
A	THEFT 3D FROM MOTOR VEHICLE	1200 S JEFFERSON ST	12/22/2019	P7
A	THEFT 3D FROM MOTOR VEHICLE	100 W 5TH AVE	12/24/2019	P7
C	THEFT 3D FROM MOTOR VEHICLE	900 S LINCOLN ST	12/25/2019	P7
C	THEFT 3D FROM MOTOR VEHICLE	1500 S ADAMS ST	12/25/2019	P7
A	THEFT 3D FROM MOTOR VEHICLE	700 W 14TH AVE	12/28/2019	P7
C	THEFT 3D SHOPLIFTING	1500 W 10TH AVE	12/28/2019	P7
<b><u>SPD7CS</u></b>				
C	THEFT 3D SHOPLIFTING	800 E 29TH AVE	12/27/2019	P6
<b><u>SPD7GT</u></b>				
C	MAIL THEFT	2600 W 14TH AVE	12/22/2019	P7
<b><u>SPD7LC</u></b>				
C	BURGLARY 1D FROM RESIDENCE	0 E MEADOW LANE RD	12/28/2019	P7
C	THEFT 3D FROM MOTOR VEHICLE	5500 S TALON PEAK DR	12/26/2019	P7
C	THEFT 3D FROM MOTOR VEHICLE	6900 S SIENA PEAK DR	12/26/2019	P7
<b><u>SPD7MC</u></b>				
C	BURGLARY 2D COMMERCIAL	900 W 25TH AVE	12/23/2019	P7
C	THEFT 2D VEHICLE PARTS AND ACCESSORIES	800 W 23RD AVE	12/25/2019	P7
C	THEFT 3D FROM MOTOR VEHICLE	900 W 17TH AVE	12/23/2019	P7
C	THEFT 3D FROM MOTOR VEHICLE	200 W 21ST AVE	12/25/2019	P7
C	THEFT 3D FROM MOTOR VEHICLE	1200 W 17TH AVE	12/28/2019	P7
<b><u>SPD7WH</u></b>				

<b>A/C</b>	<b>Offense Statute</b>	<b>Address</b>	<b>Reported Date</b>	<b>Dist</b>
C	RESIDENTIAL BURGLARY	1300 S WESTCLIFF PL	12/25/2019	P5
C	ROBBERY 1D PERSON	1300 S WESTCLIFF PL	12/24/2019	P7
C	THEFT 2D ALL OTHER	1600 S RUSTLE ST	12/28/2019	P6
C	THEFT 2D FROM BUILDING	1500 S RUSTLE ST	12/26/2019	P7
C	THEFT 3D FROM BUILDING	1500 S RUSTLE ST	12/28/2019	P7
C	THEFT 3D FROM MOTOR VEHICLE	1000 S CAROUSEL LN	12/25/2019	P7
C	THEFT 3D FROM MOTOR VEHICLE	1000 S WESTCLIFF PL	12/26/2019	P7

### **SPD7WP**

C	THEFT 3D ALL OTHER	5600 W SUNSET HWY	12/26/2019	P7
C	THEFT 3D FROM MOTOR VEHICLE	9000 W US 2 HWY	12/24/2019	P7

# SPOKANE POLICE DEPARTMENT

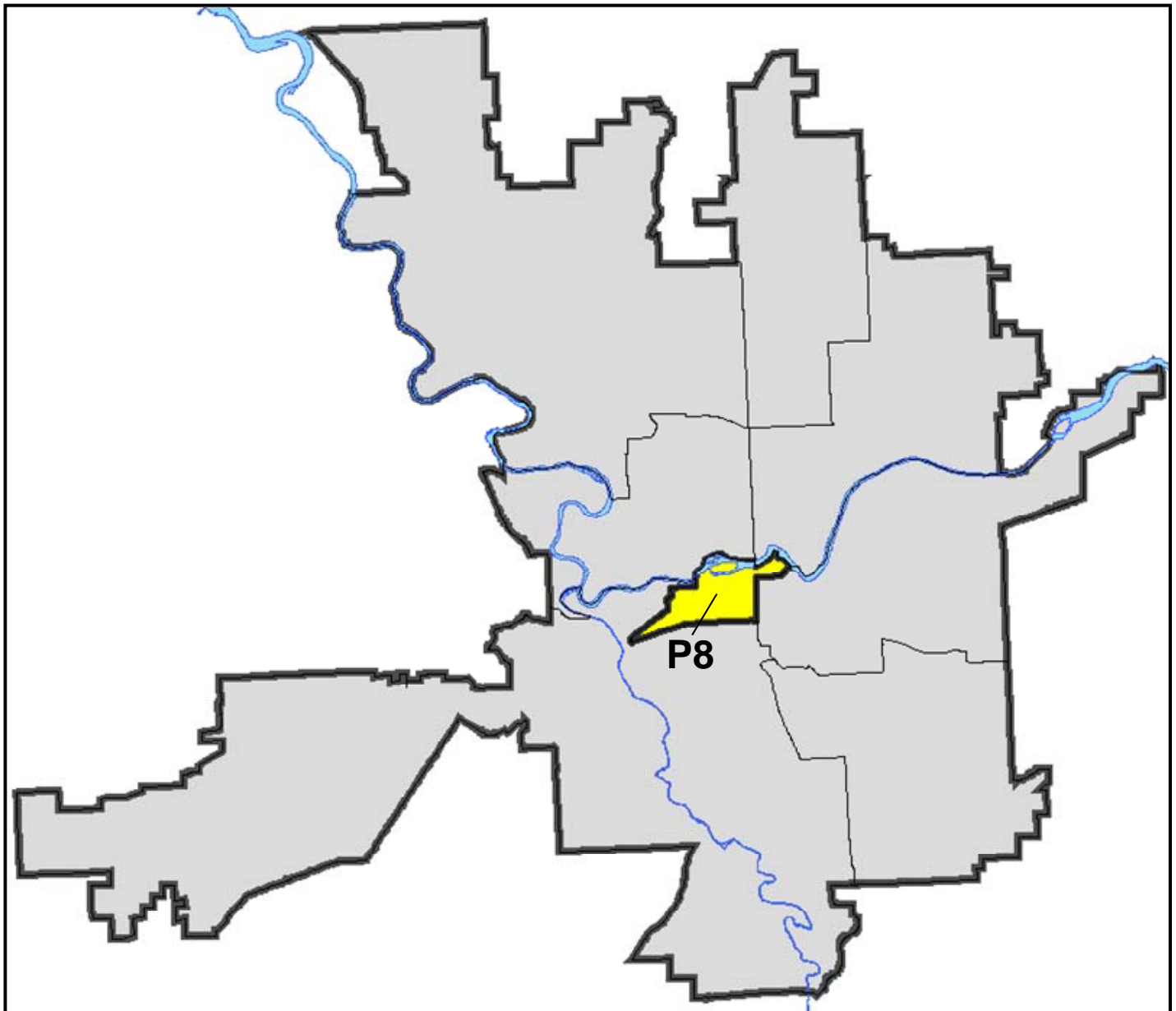
## DOWNTOWN

## Police Service Area



PSA Commander

**Captain David Singley**



POLICE SUMMARY - Ending: Saturday, December 28, 2019

## ***DOWNTOWN PRECINCT (P8)***



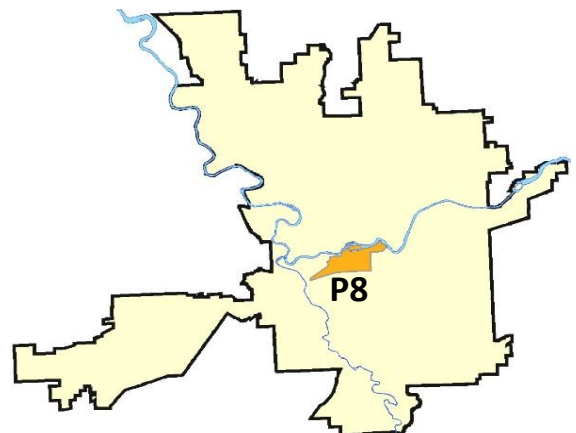
### Preliminary IBR Counts

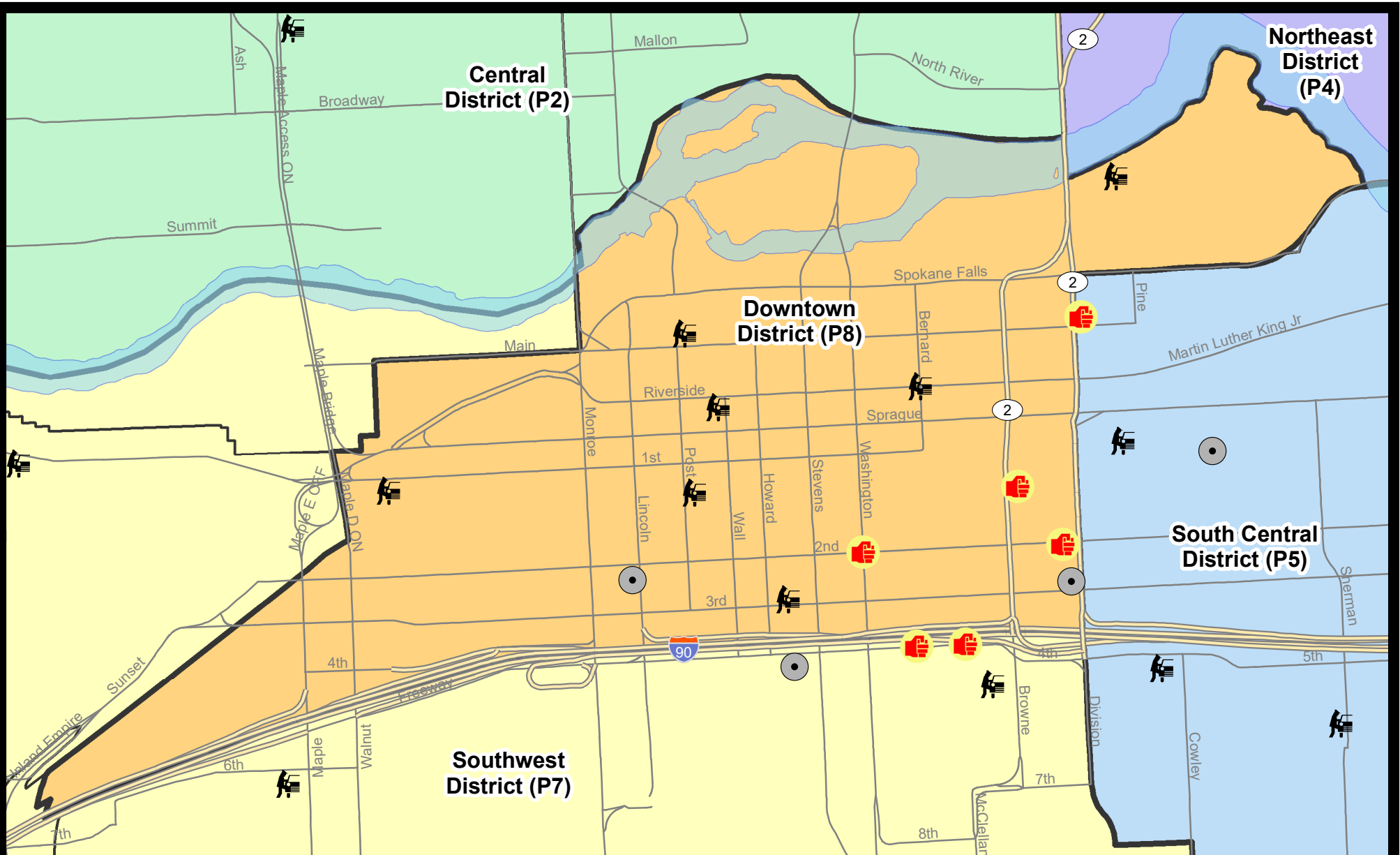
NIBRS Categories (Part 1 Selected)		7 Day Comparison			28 Day Comparison			YTD Comparison		
		Current	Prior	Percent	Current	Prior	Percent	Current	Prior	Percent
<b>Violent</b>	Criminal Homicide	0	0		0	0		0	1	-100.00%
	Rape	0	0		1	1	0.00%	32	48	-33.33%
	Robbery - Commercial	0	0		0	1	-100.00%	11	8	37.50%
	Robbery - Person	0	0		2	8	-75.00%	50	46	8.70%
	Aggravated Assault - Non DV	2	2	0.00%	9	4	125.00%	116	139	-16.55%
	Aggravated Assault - DV	1	1	0.00%	3	1	200.00%	16	24	-33.33%
<b>Violent Total:</b>		3	3	0.00%	15	15	0.00%	225	266	-15.41%
<b>Property</b>	Burglary - Residential	0	3	-100.00%	4	3	33.33%	22	23	-4.35%
	Burglary Garage	0	0		0	0		1	0	
	Burglary Commercial	2	4	-50.00%	9	2	350.00%	71	71	0.00%
	Larceny	18	13	38.46%	73	76	-3.95%	979	1136	-13.82%
	Vehicle Theft	0	2	-100.00%	4	7	-42.86%	66	74	-10.81%
	Arson	0	0		1	0		9	9	0.00%
<b>Property Total:</b>		20	22	-9.09%	91	88	3.41%	1148	1313	-12.57%
<b>Preliminary Part 1 Crime Totals:</b>		23	25	-8.00%	106	103	2.91%	1373	1579	-13.05%
<b>Current 7 Day Period:</b>		12/22/2019 - 12/28/2019			<b>Prior 7 Day Period:</b>		12/15/2019 - 12/21/2019			
<b>Current 28 Day Period:</b>		12/1/2019 - 12/28/2019			<b>Prior 28 Day Period:</b>		11/3/2019 - 11/30/2019			
<b>Current YTD Day Period:</b>		1/1/2019 - 12/28/2019			<b>Prior YTD Period:</b>		1/1/2018 - 12/28/2018			

Prepared by SPD Crime Analysis Office - Monday, December 30, 2019

**NOTE:** SPD moved from UCR to the NIBRS reporting standard on 10/4/16 following the transition to a new RMS System. [Numbers on CompStat reports prior to this date should not be used as a comparison to those on this report.](#) Additional info on these reporting standards can be found on the FBI website: <https://ucr.fbi.gov/nibrs-overview>

This chart represents Preliminary counts of selected crime categories from Police Case Reports. Full statistical analysis to determine the confidence level of this data has not been performed. The % change columns on the preliminary counts differ from the percentage change on the NIBRS crime report, sometimes significantly. The CompStat report is designed for operational use and includes only selected NIBRS categories and coding less complex than full NIBRS rules. Official statistics for these and other NIBRS categories can be found on WASPC & FBI websites once available.




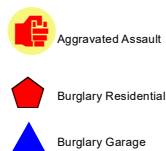



**City of Spokane**  
**Downtown District (P8)**  
**Selected**  
**Crime Types**  
**2019-12-22 to 2019-12-28**

Prepared By:  
**Crime Analysis Unit**  
**Spokane Police Department**

**Legend**

**NIBRS Events**



Cases Represent LERMS Crime Codes  
 Points may indicate multiple events  
 Note: Veh Prowl is only Larceny category displayed



For Additional Information on Incidents  
 pertaining to an Area, Trend, or Pattern  
 Contact Information Analysis

0 0.2 Miles



**THIS IS NOT A LEGAL DOCUMENT:**  
 The information shown on this map is compiled  
 from various sources and is subject to constant  
 revision. Information shown on this map should  
 not be used to determine the location of facilities  
 in relationship to property lines, section lines,  
 streets, etc.



Sunday - Saturday

SW - Downtown District (P8)

12/22/2019 TO 12/28/2019



<u>A/C</u>	<u>Offense Statute</u>	<u>Address</u>	<u>Reported Date</u>	<u>Dist</u>
<b><u>SPD8RS</u></b>				
C	ASSAULT 1D	W 2ND AVE / S WASHINGTON ST	12/27/2019	P5
C	ASSAULT 2D	O W 2ND AVE	12/24/2019	P8
C	ASSAULT 2D	O W PACIFIC AVE	12/28/2019	P8
C	BURGLARY 2D COMMERCIAL	O W 3RD AVE	12/25/2019	P8
C	BURGLARY 2D COMMERCIAL	200 S LINCOLN ST	12/28/2019	P8
C	THEFT 2D FROM BUILDING	200 W SPRAGUE AVE	12/27/2019	P8
C	THEFT 2D FROM MOTOR VEHICLE	100 S CEDAR ST	12/24/2019	P8
C	THEFT 2D SHOPLIFTING	700 W MAIN AVE	12/24/2019	P8
C	THEFT 3D ALL OTHER	S WASHINGTON ST / W 2ND AVE	12/22/2019	P8
C	THEFT 3D ALL OTHER	S WASHINGTON ST / W 2ND AVE	12/24/2019	P8
C	THEFT 3D ALL OTHER	1000 W 2ND AVE	12/24/2019	P8
C	THEFT 3D ALL OTHER	W 3RD AVE / S MONROE ST	12/25/2019	P8
C	THEFT 3D CITY ALL OTHER	1600 W 3RD AVE	12/24/2019	P8
C	THEFT 3D CITY FROM MOTOR VEHICLE	N BERNARD ST / W RIVERSIDE AVE	12/22/2019	P8
C	THEFT 3D FROM BUILDING	500 S CANNON ST	12/23/2019	P7
C	THEFT 3D FROM MOTOR VEHICLE	700 W RIVERSIDE AVE	12/22/2019	P8
A	THEFT 3D FROM MOTOR VEHICLE	500 W 3RD AVE	12/23/2019	P8
C	THEFT 3D FROM MOTOR VEHICLE	100 S POST ST	12/26/2019	P8
C	THEFT 3D FROM MOTOR VEHICLE	400 N RIVERPOINT BLVD	12/27/2019	P8
C	THEFT 3D SHOPLIFTING	O N POST ST	12/23/2019	P8
C	THEFT 3D SHOPLIFTING	700 W MAIN AVE	12/28/2019	P8
C	THEFT 3D VEHICLE PARTS AND ACCESSORIES	500 W SPRAGUE AVE	12/22/2019	P8
C	THEFT OF A FIREARM FROM MOTOR VEHICLE	800 W MAIN AVE	12/22/2019	P8

POLICE SUMMARY - Ending: Saturday, December 28, 2019



## Other Jurisdiction or Unk District

### Preliminary IBR Counts

NIBRS Categories (Part 1 Selected)		7 Day Comparison			28 Day Comparison			YTD Comparison		
		Current	Prior	Percent	Current	Prior	Percent	Current	Prior	Percent
<b>Violent</b>	Criminal Homicide	0	0		0	0		0	0	
	Rape	0	0		0	0		7	9	-22.22%
	Robbery - Commercial	0	0		0	0		0	0	
	Robbery - Person	0	0		0	0		0	1	-100.00%
	Aggravated Assault - Non DV	0	0		0	0		3	2	50.00%
	Aggravated Assault - DV	0	0		0	1	-100.00%	3	1	200.00%
<b>Violent Total:</b>		0	0		0	1	-100.00%	13	13	0.00%
<b>Property</b>	Burglary - Residential	0	0		0	0		1	3	-66.67%
	Burglary Garage	0	0		0	0		2	0	
	Burglary Commercial	0	0		0	0		1	5	-80.00%
	Larceny	0	0		3	1	200.00%	26	38	-31.58%
	Vehicle Theft	0	0		1	2	-50.00%	7	6	16.67%
	Arson	0	0		0	0		0	0	
<b>Property Total:</b>		0	0		4	3	33.33%	37	52	-28.85%
<b>Preliminary Part 1 Crime Totals:</b>		0	0		4	4	0.00%	50	65	-23.08%
<b>Current 7 Day Period:</b>		12/22/2019 - 12/28/2019			<b>Prior 7 Day Period:</b>		12/15/2019 - 12/21/2019			
<b>Current 28 Day Period:</b>		12/1/2019 - 12/28/2019			<b>Prior 28 Day Period:</b>		11/3/2019 - 11/30/2019			
<b>Current YTD Day Period:</b>		1/1/2019 - 12/28/2019			<b>Prior YTD Period:</b>		1/1/2018 - 12/28/2018			

Prepared by SPD Crime Analysis Office - Monday, December 30, 2019

**NOTE:** SPD moved from UCR to the NIBRS reporting standard on 10/4/16 following the transition to a new RMS System. [Numbers on CompStat reports prior to this date should not be used as a comparison to those on this report.](#) Additional info on these reporting standards can be found on the FBI website: <https://ucr.fbi.gov/nibrs-overview>

This chart represents Preliminary counts of selected crime categories from Police Case Reports. Full statistical analysis to determine the confidence level of this data has not been performed. The % change columns on the preliminary counts differ from the percentage change on the NIBRS crime report, sometimes significantly. The CompStat report is designed for operational use and includes only selected NIBRS categories and coding less complex than full NIBRS rules. Official statistics for these and other NIBRS categories can be found on WASPC & FBI websites once available.



Sunday - Saturday

Other Jurisdiction/Unk District

12/22/2019 TO 12/28/2019



<u>A/C</u>	<u>Offense Statute</u>	<u>Address</u>	<u>Reported Date</u>	<u>Dist</u>
------------	------------------------	----------------	----------------------	-------------

#Type!

#Typ