

SPOKANE POLICE DEPARTMENT

PRELIMINARY CITYWIDE **IBR** CRIME REPORT



Preliminary IBR Counts

CHIEF OF POLICE

Craig Meidl

Period Ending: Saturday, December 14, 2019

NIBRS Categories (Part 1 Selected)		7 Day Comparison			28 Day Comparison			YTD Comparison		
		Current	Prior	Percent	Current	Prior	Percent	Current	Prior	Percent
Violent	Criminal Homicide	0	0		0	1	-100.00%	4	7	-42.86%
	Rape	1	5	-80.00%	13	19	-31.58%	234	335	-30.15%
	Robbery - Commercial	7	3	133.33%	16	6	166.67%	89	76	17.11%
	Robbery - Person	3	2	50.00%	17	18	-5.56%	216	229	-5.68%
	Aggravated Assault - Non DV	7	9	-22.22%	38	42	-9.52%	557	630	-11.59%
	Aggravated Assault - DV	5	9	-44.44%	28	28	0.00%	345	416	-17.07%
Violent Total:		23	28	-17.86%	112	114	-1.75%	1445	1693	-14.65%
Property	Burglary - Residential	8	21	-61.90%	68	70	-2.86%	849	1090	-22.11%
	Burglary Garage	3	1	200.00%	19	39	-51.28%	527	565	-6.73%
	Burglary Commercial	6	10	-40.00%	28	33	-15.15%	415	443	-6.32%
	Larceny	165	211	-21.80%	755	807	-6.44%	10228	12244	-16.47%
	Vehicle Theft	31	34	-8.82%	126	78	61.54%	1276	1693	-24.63%
	Arson	1	1	0.00%	2	5	-60.00%	45	47	-4.26%
Property Total:		214	278	-23.02%	998	1032	-3.29%	13340	16082	-17.05%
Preliminary Part 1 Crime Totals:		237	306	-22.55%	1110	1146	-3.14%	14785	17775	-16.82%
Current 7 Day Period:		12/8/2019 - 12/14/2019			Prior 7 Day Period:		12/1/2019 - 12/7/2019			
Current 28 Day Period:		11/17/2019 - 12/14/2019			Prior 28 Day Period:		10/20/2019 - 11/16/2019			
Current YTD Day Period:		1/1/2019 - 12/14/2019			Prior YTD Period:		1/1/2018 - 12/14/2018			

Prepared by SPD Crime Analysis Office - Tuesday, December 17, 2019

NOTE: SPD moved from UCR to the NIBRS reporting standard on 10/4/16 following the transition to a new RMS System. [Numbers on CompStat reports prior to this date should not be used as a comparison to those on this report.](#) Additional info on these reporting standards can be found on the FBI website: <https://ucr.fbi.gov/nibrs-overview>

This chart represents Preliminary counts of selected crime categories from Police Case Reports. Full statistical analysis to determine the confidence level of this data has not been performed. The % change columns on the preliminary counts differ from the percentage change on the NIBRS crime report, sometimes significantly. The CompStat report is designed for operational use and includes only selected NIBRS categories and coding less complex than full NIBRS rules. Official statistics for these and other NIBRS categories can be found on WASPC & FBI websites once available.



SPOKANE POLICE DEPARTMENT



NORTH

Police Service Area

PSA Commander

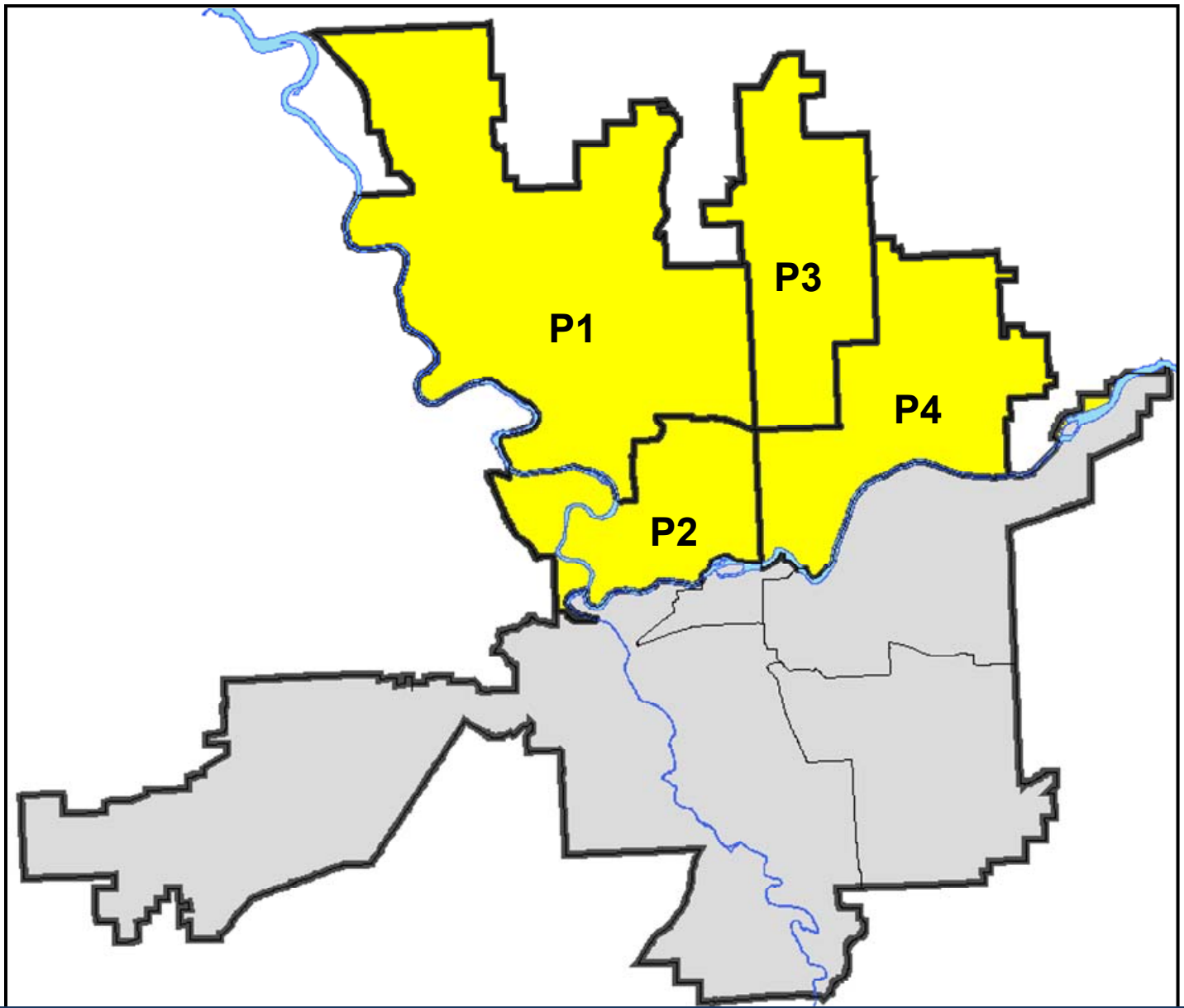
Captain Mark Griffiths

Northwest District (P1)

Central District (P2)

Neva-Wood District (P3)

Northeast District (P4)



POLICE SUMMARY - Ending: Saturday, December 14, 2019

NORTH PRECINCT (P1, P2, P3, and P4)



Preliminary IBR Counts

NIBRS Categories (Part 1 Selected)		7 Day Comparison			28 Day Comparison			YTD Comparison		
		Current	Prior	Percent	Current	Prior	Percent	Current	Prior	Percent
Violent	Criminal Homicide	0	0		0	0		1	4	-75.00%
	Rape	1	3	-66.67%	8	10	-20.00%	135	193	-30.05%
	Robbery - Commercial	5	3	66.67%	11	4	175.00%	66	55	20.00%
	Robbery - Person	1	1	0.00%	9	6	50.00%	103	128	-19.53%
	Aggravated Assault - Non DV	5	3	66.67%	21	27	-22.22%	291	317	-8.20%
	Aggravated Assault - DV	3	4	-25.00%	16	17	-5.88%	205	262	-21.76%
Violent Total:		15	14	7.14%	65	64	1.56%	801	959	-16.48%
Property	Burglary - Residential	7	15	-53.33%	43	47	-8.51%	566	705	-19.72%
	Burglary Garage	3	1	200.00%	18	18	0.00%	331	400	-17.25%
	Burglary Commercial	3	4	-25.00%	14	10	40.00%	193	221	-12.67%
	Larceny	103	129	-20.16%	462	486	-4.94%	6313	7997	-21.06%
	Vehicle Theft	18	26	-30.77%	82	49	67.35%	851	1142	-25.48%
	Arson	0	0		0	4	-100.00%	24	26	-7.69%
Property Total:		134	175	-23.43%	619	614	0.81%	8278	10491	-21.09%
Preliminary Part 1 Crime Totals:		149	189	-21.16%	684	678	0.88%	9079	11450	-20.71%
Current 7 Day Period:		12/8/2019 - 12/14/2019			Prior 7 Day Period:		12/1/2019 - 12/7/2019			
Current 28 Day Period:		11/17/2019 - 12/14/2019			Prior 28 Day Period:		10/20/2019 - 11/16/2019			
Current YTD Day Period:		1/1/2019 - 12/14/2019			Prior YTD Period:		1/1/2018 - 12/14/2018			

Prepared by SPD Crime Analysis Office - Tuesday, December 17, 2019

NOTE: SPD moved from UCR to the NIBRS reporting standard on 10/4/16 following the transition to a new RMS System. [Numbers on CompStat reports prior to this date should not be used as a comparison to those on this report.](#) Additional info on these reporting standards can be found on the FBI website: <https://ucr.fbi.gov/nibrs-overview>

This chart represents Preliminary counts of selected crime categories from Police Case Reports. Full statistical analysis to determine the confidence level of this data has not been performed. The % change columns on the preliminary counts differ from the percentage change on the NIBRS crime report, sometimes significantly. The CompStat report is designed for operational use and includes only selected NIBRS categories and coding less complex than full NIBRS rules. Official statistics for these and other NIBRS categories can be found on WASPC & FBI websites once available.



POLICE SUMMARY - Ending: Saturday, December 14, 2019



NW - Northwest District (P1)

Preliminary IBR Counts

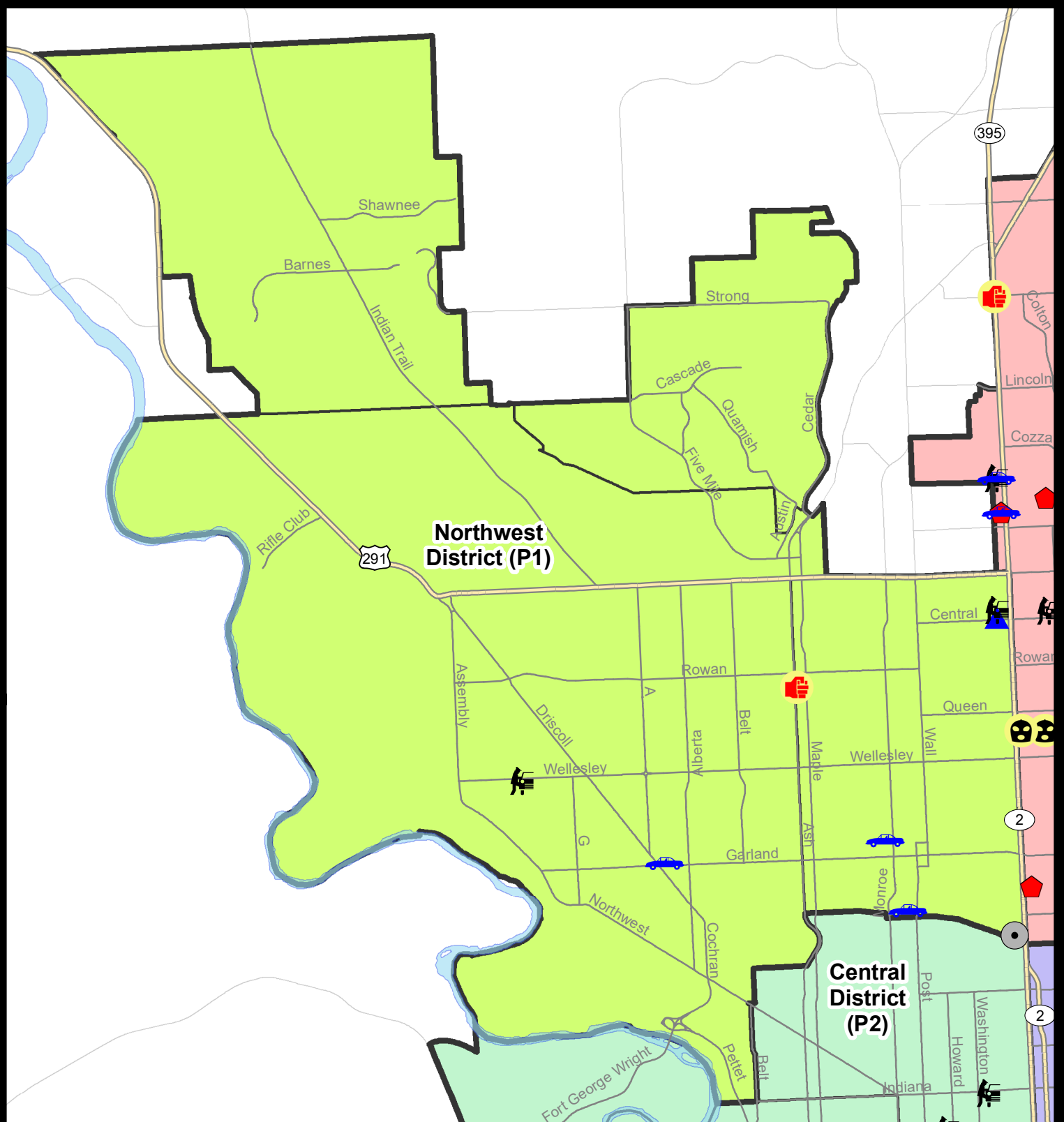
NIBRS Categories (Part 1 Selected)		7 Day Comparison			28 Day Comparison			YTD Comparison		
		Current	Prior	Percent	Current	Prior	Percent	Current	Prior	Percent
Violent	Criminal Homicide	0	0		0	0		0	1	-100.00%
	Rape	0	1	-100.00%	1	2	-50.00%	31	40	-22.50%
	Robbery - Commercial	0	0		0	0		5	6	-16.67%
	Robbery - Person	0	0		3	0		17	19	-10.53%
	Aggravated Assault - Non DV	0	1	-100.00%	2	6	-66.67%	45	49	-8.16%
	Aggravated Assault - DV	1	0		3	4	-25.00%	45	41	9.76%
Violent Total:		1	2	-50.00%	9	12	-25.00%	143	156	-8.33%
Property	Burglary - Residential	0	2	-100.00%	4	12	-66.67%	127	156	-18.59%
	Burglary Garage	1	0		4	4	0.00%	97	99	-2.02%
	Burglary Commercial	1	0		2	0		27	32	-15.63%
	Larceny	21	23	-8.70%	87	79	10.13%	1154	1653	-30.19%
	Vehicle Theft	3	5	-40.00%	12	4	200.00%	144	182	-20.88%
	Arson	0	0		0	1	-100.00%	6	4	50.00%
Property Total:		26	30	-13.33%	109	100	9.00%	1555	2126	-26.86%
Preliminary Part 1 Crime Totals:		27	32	-15.63%	118	112	5.36%	1698	2282	-25.59%
Current 7 Day Period:		12/8/2019 - 12/14/2019			Prior 7 Day Period:		12/1/2019 - 12/7/2019			
Current 28 Day Period:		11/17/2019 - 12/14/2019			Prior 28 Day Period:		10/20/2019 - 11/16/2019			
Current YTD Day Period:		1/1/2019 - 12/14/2019			Prior YTD Period:		1/1/2018 - 12/14/2018			

Prepared by SPD Crime Analysis Office - Tuesday, December 17, 2019

NOTE: SPD moved from UCR to the NIBRS reporting standard on 10/4/16 following the transition to a new RMS System. [Numbers on CompStat reports prior to this date should not be used as a comparison to those on this report.](#) Additional info on these reporting standards can be found on the FBI website: <https://ucr.fbi.gov/nibrs-overview>

This chart represents Preliminary counts of selected crime categories from Police Case Reports. Full statistical analysis to determine the confidence level of this data has not been performed. The % change columns on the preliminary counts differ from the percentage change on the NIBRS crime report, sometimes significantly. The CompStat report is designed for operational use and includes only selected NIBRS categories and coding less complex than full NIBRS rules. Official statistics for these and other NIBRS categories can be found on WASPC & FBI websites once available.





City of Spokane
Northwest District (P1)
Selected
Crime Codes
2019-12-08 to 2019-12-14
Prepared By:
Crime Analysis Unit
Spokane Police Department

Legend

NIBRS Events



Criminal Homicide



Rape



Robbery Commercial



Robbery Person



Aggravated Assault



Burglary Residential



Burglary Garage



Burglary Commercial



Vehicle Prowling



Vehicle Theft



Arson



Cases Represent LERMS Crime Codes
Points may indicate multiple events
Note: Veh Prowl is only Larceny displayed

For Additional Information on
Incidents pertaining to an
Area, Trend, or Pattern
Contact Information Analysis

0 0.25 0.5 1 Miles



THIS IS NOT A LEGAL DOCUMENT.
The information shown on this map is compiled
from various sources and is subject to constant
revision. Information shown on this map should
not be used to determine the location of facilities
in relationship to property lines, section lines,
streets, etc.

Sunday - Saturday

NW - Northwest District (P1)

12/8/2019 TO 12/14/2019



<u>A/C</u>	<u>Offense Statute</u>	<u>Address</u>	<u>Reported Date</u>	<u>Dist</u>
<u>SPA1FM</u>				
C	MAIL THEFT	7200 N QUAMISH DR	12/9/2019	P1
C	THEFT 3D ALL OTHER	1500 W SIERRA WAY	12/8/2019	P1
<u>SPA1NH</u>				
C	ASSAULT 2D	5300 N ASH ST	12/13/2019	P1
A	BURGLARY 2D COMMERCIAL	3100 N DIVISION ST	12/8/2019	P3
C	BURGLARY 2D GARAGE	5900 N ATLANTIC ST	12/12/2019	P1
C	MAIL THEFT	200 W AMHERST CT	12/9/2019	P1
C	MAIL THEFT	4000 N CEDAR ST	12/9/2019	P1
C	MAIL THEFT	5000 N ASH ST	12/12/2019	P1
C	MAIL THEFT	700 W CORA AVE	12/13/2019	P1
C	TAKING MOTOR VEHICLE WITHOUT PERMISSION 2D	800 W CORA AVE	12/13/2019	P1
C	THEFT 1D FROM BUILDING	6200 N STEVENS ST	12/12/2019	P1
C	THEFT 3D ALL OTHER	5500 N CEDAR ST	12/8/2019	P1
C	THEFT 3D ALL OTHER	1600 W KIERNAN AVE	12/8/2019	P1
C	THEFT 3D ALL OTHER	4200 N WASHINGTON ST	12/8/2019	P1
C	THEFT 3D FROM BUILDING	4300 N WALL ST	12/11/2019	P1
C	THEFT 3D FROM MOTOR VEHICLE	5900 N ATLANTIC ST	12/12/2019	P1
C	THEFT 3D VEHICLE PARTS AND ACCESSORIES	4700 N NORMANDIE ST	12/9/2019	P1
C	THEFT OF MOTOR VEHICLE	4000 N MADISON ST	12/14/2019	P1
<u>SPA1NW</u>				
C	MAIL THEFT	2700 W QUEEN AVE	12/11/2019	P1
C	MAIL THEFT	5400 N DRISCOLL BLVD	12/12/2019	P1
C	MAIL THEFT	4200 W OLYMPIC AVE	12/13/2019	P1
C	THEFT 2D ALL OTHER	2500 W WELLESLEY AVE	12/14/2019	P1
C	THEFT 2D VEHICLE PARTS AND ACCESSORIES	3100 W DOWNRIVER DR	12/9/2019	P2
C	THEFT 3D FROM BUILDING	2700 W LACROSSE AVE	12/12/2019	P1
C	THEFT 3D FROM MOTOR VEHICLE	4600 N K ST	12/11/2019	P1
C	THEFT 3D VEHICLE PARTS AND ACCESSORIES	2900 W HEROEY AVE	12/8/2019	P1
C	THEFT OF MOTOR VEHICLE	2700 W GARLAND AVE	12/12/2019	P1

POLICE SUMMARY - Ending: Saturday, December 14, 2019



NW - North Central District (P2)

Preliminary IBR Counts

NIBRS Categories (Part 1 Selected)		7 Day Comparison			28 Day Comparison			YTD Comparison		
		Current	Prior	Percent	Current	Prior	Percent	Current	Prior	Percent
Violent	Criminal Homicide	0	0		0	0		1	0	
	Rape	1	0		2	2	0.00%	33	47	-29.79%
	Robbery - Commercial	0	0		0	2	-100.00%	7	7	0.00%
	Robbery - Person	0	1	-100.00%	2	1	100.00%	22	35	-37.14%
	Aggravated Assault - Non DV	1	0		1	6	-83.33%	74	73	1.37%
	Aggravated Assault - DV	0	1	-100.00%	3	4	-25.00%	46	66	-30.30%
Violent Total:		2	2	0.00%	8	15	-46.67%	183	228	-19.74%
Property	Burglary - Residential	1	4	-75.00%	13	10	30.00%	134	154	-12.99%
	Burglary Garage	0	0		1	5	-80.00%	79	85	-7.06%
	Burglary Commercial	1	0		2	1	100.00%	39	58	-32.76%
	Larceny	24	19	26.32%	82	90	-8.89%	1252	1462	-14.36%
	Vehicle Theft	0	7	-100.00%	18	8	125.00%	170	246	-30.89%
	Arson	0	0		0	0		7	1	600.00%
Property Total:		26	30	-13.33%	116	114	1.75%	1681	2006	-16.20%
Preliminary Part 1 Crime Totals:		28	32	-12.50%	124	129	-3.88%	1864	2234	-16.56%
Current 7 Day Period:		12/8/2019 - 12/14/2019			Prior 7 Day Period:		12/1/2019 - 12/7/2019			
Current 28 Day Period:		11/17/2019 - 12/14/2019			Prior 28 Day Period:		10/20/2019 - 11/16/2019			
Current YTD Day Period:		1/1/2019 - 12/14/2019			Prior YTD Period:		1/1/2018 - 12/14/2018			

Prepared by SPD Crime Analysis Office - Tuesday, December 17, 2019

NOTE: SPD moved from UCR to the NIBRS reporting standard on 10/4/16 following the transition to a new RMS System. [Numbers on CompStat reports prior to this date should not be used as a comparison to those on this report.](#) Additional info on these reporting standards can be found on the FBI website: <https://ucr.fbi.gov/nibrs-overview>

This chart represents Preliminary counts of selected crime categories from Police Case Reports. Full statistical analysis to determine the confidence level of this data has not been performed. The % change columns on the preliminary counts differ from the percentage change on the NIBRS crime report, sometimes significantly. The CompStat report is designed for operational use and includes only selected NIBRS categories and coding less complex than full NIBRS rules. Official statistics for these and other NIBRS categories can be found on WASPC & FBI websites once available.



Sunday - Saturday

NW - Central District (P2)

12/8/2019 TO 12/14/2019



<u>A/C</u>	<u>Offense Statute</u>	<u>Address</u>	<u>Reported Date</u>	<u>Dist</u>
C	THEFT 3D FROM MOTOR VEHICLE	W CARLISLE AVE / N WALL ST	12/14/2019	P2
<u>SPA2EG</u>				
C	BURGLARY 2D COMMERCIAL	100 W SINTO AVE	12/12/2019	P2
C	MAIL THEFT	1800 W JACKSON AVE	12/13/2019	P2
C	THEFT 2D ALL OTHER	1800 N MONROE ST	12/9/2019	P2
C	THEFT 2D FROM BUILDING	100 W SINTO AVE	12/12/2019	P2
C	THEFT 3D ALL OTHER	0 W SINTO AVE	12/9/2019	P2
C	THEFT 3D ALL OTHER	2800 N POST ST	12/12/2019	P2
C	THEFT 3D CITY SHOPLIFTING	1600 W NORTHWEST BLVD	12/13/2019	P1
C	THEFT 3D FROM BUILDING	1800 N MONROE ST	12/8/2019	P2
C	THEFT 3D FROM BUILDING	2900 N DIVISION ST	12/9/2019	P2
C	THEFT 3D FROM MOTOR VEHICLE	1200 N STEVENS ST	12/10/2019	P2
C	THEFT 3D FROM MOTOR VEHICLE	600 W SPOFFORD AVE	12/11/2019	P2
C	THEFT 3D FROM MOTOR VEHICLE	300 W INDIANA AVE	12/14/2019	P2
C	THEFT 3D SHOPLIFTING	1300 N DIVISION ST	12/13/2019	P2
<u>SPA2WC</u>				
C	ASSAULT 1D	2400 W MALLON AVE	12/14/2019	P1
C	RAPE 1D		12/12/2019	P4
C	RESIDENTIAL BURGLARY	1700 W MAXWELL AVE	12/9/2019	P2
C	THEFT 3D ALL OTHER	2100 W BROADWAY AVE	12/10/2019	P2
C	THEFT 3D CITY SHOPLIFTING	1000 W SUMMIT PKWY	12/10/2019	P2
C	THEFT 3D CITY SHOPLIFTING	1000 W SUMMIT PKWY	12/11/2019	P1
C	THEFT 3D CITY SHOPLIFTING	1000 W SUMMIT PKWY	12/11/2019	P1
C	THEFT 3D FROM BUILDING	2100 W GARDNER AVE	12/10/2019	P2
C	THEFT 3D FROM BUILDING	1100 W COLLEGE AVE	12/12/2019	P2
C	THEFT 3D FROM BUILDING	1100 W COLLEGE AVE	12/12/2019	P2
C	THEFT 3D FROM MOTOR VEHICLE	1800 W MAXWELL AVE	12/9/2019	P2
C	THEFT 3D VEHICLE PARTS AND ACCESSORIES	1100 W MALLON AVE	12/10/2019	P2
C	THEFT 3D VEHICLE PARTS AND ACCESSORIES	1700 W MISSION AVE	12/12/2019	P2
<u>SPA2WH</u>				
C	THEFT 3D FROM MOTOR VEHICLE	4100 W FORT GEORGE WRIGHT DR	12/12/2019	P2

POLICE SUMMARY - Ending: Saturday, December 14, 2019



NE - Neva-Wood District (P3)

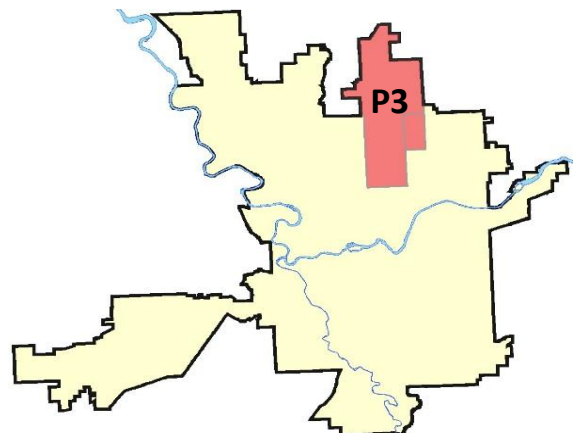
Preliminary IBR Counts

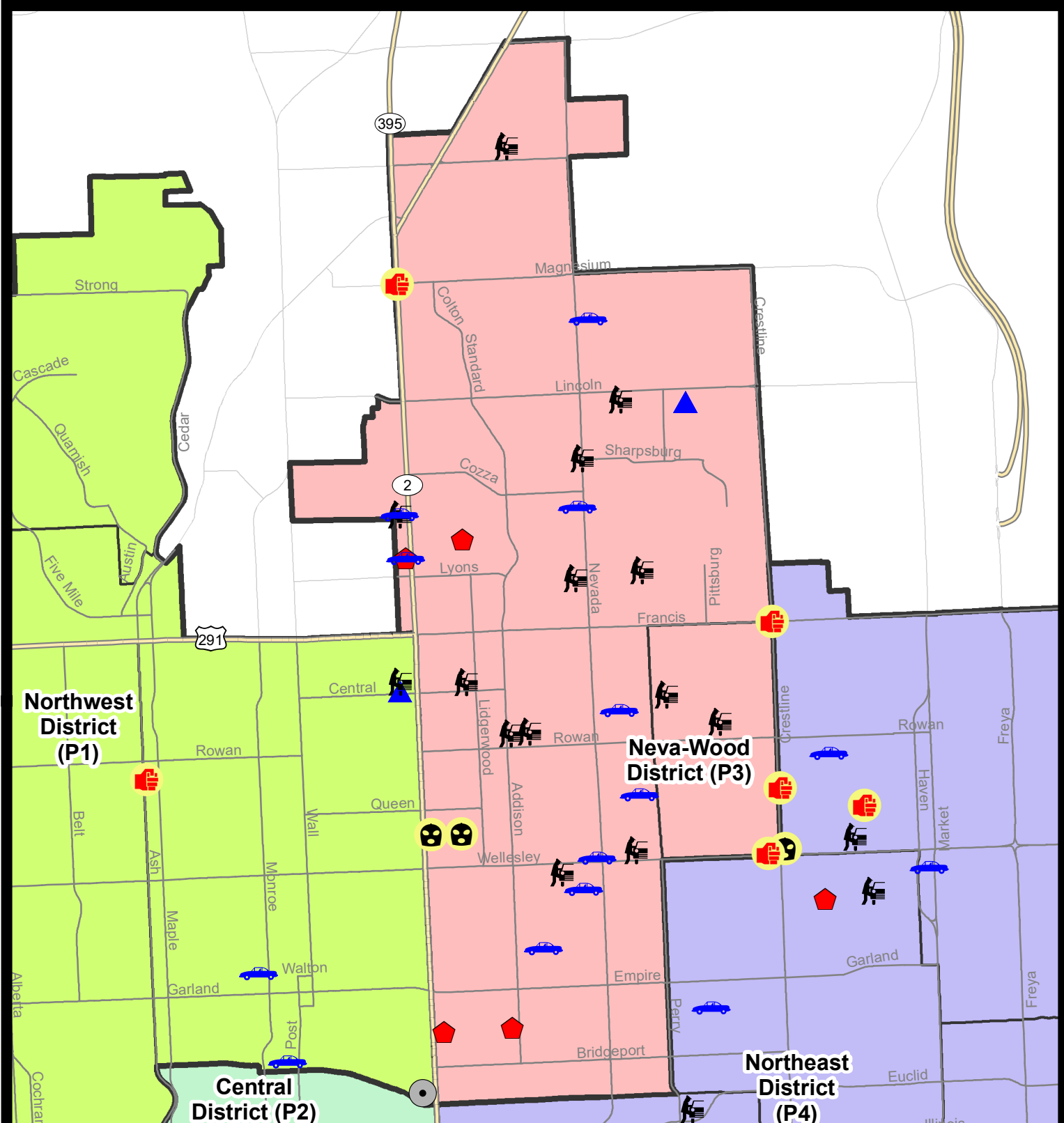
NIBRS Categories (Part 1 Selected)		7 Day Comparison			28 Day Comparison			YTD Comparison		
		Current	Prior	Percent	Current	Prior	Percent	Current	Prior	Percent
Violent	Criminal Homicide	0	0		0	0		0	1	-100.00%
	Rape	0	1	-100.00%	3	2	50.00%	32	54	-40.74%
	Robbery - Commercial	3	2	50.00%	7	2	250.00%	35	24	45.83%
	Robbery - Person	0	0		3	3	0.00%	35	37	-5.41%
	Aggravated Assault - Non DV	2	0		9	5	80.00%	76	97	-21.65%
	Aggravated Assault - DV	0	3	-100.00%	5	6	-16.67%	62	85	-27.06%
Violent Total:		5	6	-16.67%	27	18	50.00%	240	298	-19.46%
Property	Burglary - Residential	4	3	33.33%	16	10	60.00%	158	195	-18.97%
	Burglary Garage	2	0		9	6	50.00%	104	140	-25.71%
	Burglary Commercial	0	2	-100.00%	6	5	20.00%	76	68	11.76%
	Larceny	36	43	-16.28%	166	201	-17.41%	2360	3070	-23.13%
	Vehicle Theft	9	4	125.00%	23	23	0.00%	281	366	-23.22%
	Arson	0	0		0	2	-100.00%	6	9	-33.33%
Property Total:		51	52	-1.92%	220	247	-10.93%	2985	3848	-22.43%
Preliminary Part 1 Crime Totals:		56	58	-3.45%	247	265	-6.79%	3225	4146	-22.21%
Current 7 Day Period:		12/8/2019 - 12/14/2019			Prior 7 Day Period:		12/1/2019 - 12/7/2019			
Current 28 Day Period:		11/17/2019 - 12/14/2019			Prior 28 Day Period:		10/20/2019 - 11/16/2019			
Current YTD Day Period:		1/1/2019 - 12/14/2019			Prior YTD Period:		1/1/2018 - 12/14/2018			

Prepared by SPD Crime Analysis Office - Tuesday, December 17, 2019

NOTE: SPD moved from UCR to the NIBRS reporting standard on 10/4/16 following the transition to a new RMS System. [Numbers on CompStat reports prior to this date should not be used as a comparison to those on this report.](#) Additional info on these reporting standards can be found on the FBI website: <https://ucr.fbi.gov/nibrs-overview>

This chart represents Preliminary counts of selected crime categories from Police Case Reports. Full statistical analysis to determine the confidence level of this data has not been performed. The % change columns on the preliminary counts differ from the percentage change on the NIBRS crime report, sometimes significantly. The CompStat report is designed for operational use and includes only selected NIBRS categories and coding less complex than full NIBRS rules. Official statistics for these and other NIBRS categories can be found on WASPC & FBI websites once available.





City of Spokane
Neva-Wood District (P3)
Selected Crime Codes
2019-12-08 to 2019-12-14
 Prepared By:
 Crime Analysis Unit
 Spokane Police Department

Legend

NIBRS Events




Criminal Homicide



Rape



Robbery Commercial



Robbery Residential



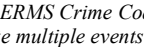
Aggravated Assault



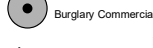
Burglary Commercial



Burglary Residential



Burglary Garage



Burglary Commercial



Vehicle Prowling



Vehicle Theft



Arson



Cases Represent LERMS Crime Codes
 Points may indicate multiple events
 Note: Veh Prowl is only Larceny displayed

For Additional Information on
 Incidents pertaining to an
 Area, Trend, or Pattern
 Contact Information Analysis

0 0.2 0.4 0.8 Miles



THIS IS NOT A LEGAL DOCUMENT:
 The information shown on this map is compiled
 from various sources and is subject to constant
 revision. Information shown on this map should
 not be used to determine the location of facilities
 in relationship to property lines, section lines,
 streets, etc.

Sunday - Saturday

NE - Neva-Wood District (P3)

12/8/2019 TO 12/14/2019



<u>A/C</u>	<u>Offense Statute</u>	<u>Address</u>	<u>Reported Date</u>	<u>Dist</u>
SPB3NL				
C	BURGLARY 2D GARAGE	1700 E LINCOLN RD	12/11/2019	P3
C	BURGLARY 2D GARAGE	1700 E LINCOLN RD	12/12/2019	P3
C	MAIL THEFT	6200 N MORTON ST	12/11/2019	P3
C	RESIDENTIAL BURGLARY	400 E GORDON AVE	12/9/2019	P4
C	RESIDENTIAL BURGLARY	6800 N DIVISION ST	12/10/2019	P2
C	RESIDENTIAL BURGLARY	100 E WEDGEWOOD AVE	12/10/2019	P4
C	RESIDENTIAL BURGLARY	0 E GORDON AVE	12/12/2019	P2
C	ROBBERY 2D COMMERCIAL	4700 N DIVISION ST	12/8/2019	P2
C	ROBBERY 2D COMMERCIAL	4700 N DIVISION ST	12/10/2019	P3
C	ROBBERY 2D COMMERCIAL	4700 N DIVISION ST	12/11/2019	P3
C	THEFT 1D ALL OTHER	800 E WALTON AVE	12/12/2019	P3
C	THEFT 1D FROM MOTOR VEHICLE	7100 N DIVISION ST	12/8/2019	P3
C	THEFT 2D ALL OTHER	6100 N LIDGERWOOD ST	12/13/2019	P3
C	THEFT 2D FROM MOTOR VEHICLE	7800 N MORTON ST	12/9/2019	P3
C	THEFT 2D VEHICLE PARTS AND ACCESSORIES	6600 N DIVISION ST	12/9/2019	P3
C	THEFT 2D VEHICLE PARTS AND ACCESSORIES	0 W HOUSTON AVE	12/10/2019	P3
C	THEFT 3D ALL OTHER	800 E HOFFMAN AVE	12/13/2019	P3
C	THEFT 3D ALL OTHER	200 E PROVIDENCE AVE	12/13/2019	P3
C	THEFT 3D CITY FROM MOTOR VEHICLE	5900 N LIDGERWOOD ST	12/13/2019	P4
C	THEFT 3D CITY SHOPLIFTING	9200 N NEVADA ST	12/8/2019	P4
C	THEFT 3D CITY SHOPLIFTING	9200 N NEVADA ST	12/11/2019	P4
C	THEFT 3D CITY SHOPLIFTING	9200 N NEVADA ST	12/12/2019	P4
C	THEFT 3D CITY SHOPLIFTING	9200 N NEVADA ST	12/13/2019	P4
C	THEFT 3D CITY SHOPLIFTING	9200 N NEVADA ST	12/14/2019	P4
C	THEFT 3D CITY SHOPLIFTING	9200 N COLTON ST	12/14/2019	P4
C	THEFT 3D FROM BUILDING	800 E PRINCETON AVE	12/8/2019	P3
C	THEFT 3D FROM BUILDING	6800 N DIVISION ST	12/10/2019	P2
C	THEFT 3D FROM BUILDING	900 E SITKA AVE	12/9/2019	P3
C	THEFT 3D FROM BUILDING	4700 N DIVISION ST	12/10/2019	P3
C	THEFT 3D FROM BUILDING	6300 N DIVISION ST	12/10/2019	P3
C	THEFT 3D FROM BUILDING	4700 N DIVISION ST	12/11/2019	P3
C	THEFT 3D FROM MOTOR VEHICLE	1200 E BROAD AVE	12/8/2019	P2
C	THEFT 3D FROM MOTOR VEHICLE	500 E NEBRASKA AVE	12/10/2019	P3
C	THEFT 3D FROM MOTOR VEHICLE	6600 N PERRY ST	12/10/2019	P3
C	THEFT 3D FROM MOTOR VEHICLE	900 E HOLYOKE AVE	12/10/2019	P3
A	THEFT 3D FROM MOTOR VEHICLE	700 E HOFFMAN AVE	12/11/2019	P3
C	THEFT 3D FROM MOTOR VEHICLE	600 E HOLLAND AVE	12/11/2019	P3
C	THEFT 3D FROM MOTOR VEHICLE	E SHARPSBURG AVE / N NEVADA ST	12/13/2019	P3

For protection of victim privacy, the entire address on sexual assault crimes has been redacted.

A/C	Offense Statute	Address	Reported Date	Dist
C	THEFT 3D FROM MOTOR VEHICLE	500 E NEBRASKA AVE	12/14/2019	P3
C	THEFT 3D SHOPLIFTING	4700 N DIVISION ST	12/8/2019	P3
C	THEFT 3D SHOPLIFTING	4700 N DIVISION ST	12/9/2019	P3
C	THEFT 3D SHOPLIFTING	9600 N DIVISION ST	12/13/2019	P3
C	THEFT 3D VEHICLE PARTS AND ACCESSORIES	6800 N DIVISION ST	12/10/2019	P3
C	THEFT OF MOTOR VEHICLE	7100 N DIVISION ST	12/8/2019	P3
C	THEFT OF MOTOR VEHICLE	7000 N NEVADA ST	12/8/2019	P4
C	THEFT OF MOTOR VEHICLE	1200 E CROWN AVE	12/9/2019	P4
C	THEFT OF MOTOR VEHICLE	6800 N DIVISION ST	12/10/2019	P2
C	THEFT OF MOTOR VEHICLE	900 E WELLESLEY AVE	12/12/2019	P2
C	THEFT OF MOTOR VEHICLE	800 E PRINCETON AVE	12/12/2019	P4
C	THEFT OF MOTOR VEHICLE	500 E LACROSSE AVE	12/14/2019	P4
C	THEFT OF MOTOR VEHICLE	8400 N NEVADA ST	12/14/2019	P4
C	THEFT OF MOTOR VEHICLE	1100 E JOSEPH AVE	12/14/2019	P1
C	VEHICULAR ASSAULT	N DIVISION ST / E MAGNESIUM RD	12/8/2019	P2

SPB3WH

C	ASSAULT 2D	2000 E WELLESLEY AVE	12/12/2019	P4
C	THEFT 2D FROM MOTOR VEHICLE	1500 E COLUMBIA AVE	12/12/2019	P3
C	THEFT 3D FROM MOTOR VEHICLE	1700 E NEBRASKA AVE	12/9/2019	P3

POLICE SUMMARY - Ending: Saturday, December 14, 2019



NE - Northeast District (P4)

Preliminary IBR Counts

NIBRS Categories (Part 1 Selected)		7 Day Comparison			28 Day Comparison			YTD Comparison		
		Current	Prior	Percent	Current	Prior	Percent	Current	Prior	Percent
Violent	Criminal Homicide	0	0		0	0		0	2	-100.00%
	Rape	0	1	-100.00%	2	4	-50.00%	39	52	-25.00%
	Robbery - Commercial	2	1	100.00%	4	0		19	18	5.56%
	Robbery - Person	1	0		1	2	-50.00%	29	37	-21.62%
	Aggravated Assault - Non DV	2	2	0.00%	9	10	-10.00%	96	98	-2.04%
	Aggravated Assault - DV	2	0		5	3	66.67%	52	70	-25.71%
Violent Total:		7	4	75.00%	21	19	10.53%	235	277	-15.16%
Property	Burglary - Residential	2	6	-66.67%	10	15	-33.33%	147	200	-26.50%
	Burglary Garage	0	1	-100.00%	4	3	33.33%	51	76	-32.89%
	Burglary Commercial	1	2	-50.00%	4	4	0.00%	51	63	-19.05%
	Larceny	22	44	-50.00%	127	116	9.48%	1547	1812	-14.62%
	Vehicle Theft	6	10	-40.00%	29	14	107.14%	256	348	-26.44%
	Arson	0	0		0	1	-100.00%	5	12	-58.33%
Property Total:		31	63	-50.79%	174	153	13.73%	2057	2511	-18.08%
Preliminary Part 1 Crime Totals:		38	67	-43.28%	195	172	13.37%	2292	2788	-17.79%
Current 7 Day Period:		12/8/2019 - 12/14/2019			Prior 7 Day Period:		12/1/2019 - 12/7/2019			
Current 28 Day Period:		11/17/2019 - 12/14/2019			Prior 28 Day Period:		10/20/2019 - 11/16/2019			
Current YTD Day Period:		1/1/2019 - 12/14/2019			Prior YTD Period:		1/1/2018 - 12/14/2018			

Prepared by SPD Crime Analysis Office - Tuesday, December 17, 2019

NOTE: SPD moved from UCR to the NIBRS reporting standard on 10/4/16 following the transition to a new RMS System. [Numbers on CompStat reports prior to this date should not be used as a comparison to those on this report.](#) Additional info on these reporting standards can be found on the FBI website: <https://ucr.fbi.gov/nibrs-overview>

This chart represents Preliminary counts of selected crime categories from Police Case Reports. Full statistical analysis to determine the confidence level of this data has not been performed. The % change columns on the preliminary counts differ from the percentage change on the NIBRS crime report, sometimes significantly. The CompStat report is designed for operational use and includes only selected NIBRS categories and coding less complex than full NIBRS rules. Official statistics for these and other NIBRS categories can be found on WASPC & FBI websites once available.



Sunday - Saturday

NE - Northeast District (P4)

12/8/2019 TO 12/14/2019



<u>A/C</u>	<u>Offense Statute</u>	<u>Address</u>	<u>Reported Date</u>	<u>Dist</u>
<u>SPB4BE</u>				
C	MAIL THEFT	1900 E ILLINOIS AVE	12/9/2019	P4
C	MAIL THEFT	3700 N COOK ST	12/12/2019	P4
C	RESIDENTIAL BURGLARY	2300 E LONGFELLOW AVE	12/13/2019	P4
C	THEFT 2D ALL OTHER	1700 E COURTLAND AVE	12/9/2019	P4
C	THEFT 3D FROM BUILDING	2300 E LONGFELLOW AVE	12/13/2019	P4
C	THEFT 3D FROM MOTOR VEHICLE	2700 E LONGFELLOW AVE	12/11/2019	P4
C	THEFT OF MOTOR VEHICLE	1600 E GORDON AVE	12/13/2019	P3
<u>SPB4HI</u>				
C	ASSAULT 2D	5000 N LACEY ST	12/14/2019	P4
C	ASSAULT 2D SEXUAL MOTIVATION	5100 N CRESTLINE ST	12/12/2019	P4
C	HARASSMENT FELONY WEAPON INVOLVED	N CRESTLINE ST / E FRANCIS AVE	12/12/2019	P4
C	ROBBERY 1D COMMERCIAL	2100 E WELLESLEY AVE	12/14/2019	P4
C	THEFT 3D ALL OTHER	5500 N REGAL ST	12/10/2019	P4
C	THEFT 3D FROM MOTOR VEHICLE	4800 N SMITH ST	12/11/2019	P4
C	THEFT 3D VEHICLE PARTS AND ACCESSORIES	2600 E EVERETT AVE	12/10/2019	P4
C	THEFT OF MOTOR VEHICLE	2400 E SANSON AVE	12/10/2019	P4
C	THEFT OF MOTOR VEHICLE	3000 E HOFFMAN AVE	12/10/2019	P4
<u>SPB4LO</u>				
C	BURGLARY 2D COMMERCIAL	2600 N CINCINNATI ST	12/9/2019	P3
C	HARASSMENT FELONY WEAPON INVOLVED	900 E AUGUSTA AVE	12/11/2019	P4
C	MAIL THEFT	900 E INDIANA AVE	12/8/2019	P4
C	MAIL THEFT	700 E SHARP AVE	12/11/2019	P4
C	RESIDENTIAL BURGLARY	1700 N PERRY ST	12/9/2019	P3
C	ROBBERY 1D COMMERCIAL	1500 E ILLINOIS AVE	12/14/2019	P4
C	ROBBERY 2D PERSON	E MISSION AVE / N HAMILTON ST	12/10/2019	P4
C	THEFT 2D ALL OTHER	900 E MISSION AVE	12/10/2019	P4
C	THEFT 2D FROM BUILDING	2900 N STANDARD ST	12/9/2019	P4
C	THEFT 2D FROM MOTOR VEHICLE	2900 N HOGAN ST	12/10/2019	P4
C	THEFT 2D FROM MOTOR VEHICLE	900 E MISSION AVE	12/12/2019	P4
C	THEFT 3D ALL OTHER	1000 N ASTOR ST	12/10/2019	P4
C	THEFT 3D CITY SHOPLIFTING	900 E MISSION AVE	12/10/2019	P4
C	THEFT 3D CITY SHOPLIFTING	900 E MISSION AVE	12/13/2019	P3
C	THEFT 3D CITY SHOPLIFTING	200 E NORTH FOOTHILLS DR	12/14/2019	P2
C	THEFT 3D FROM BUILDING	800 E AUGUSTA AVE	12/13/2019	P4
C	THEFT 3D SHOPLIFTING	900 E MISSION AVE	12/11/2019	P4
C	THEFT 3D SHOPLIFTING	900 E MISSION AVE	12/14/2019	P4
C	THEFT OF MOTOR VEHICLE	800 E CARLISLE AVE	12/10/2019	P3

For protection of victim privacy, the entire address on sexual assault crimes has been redacted.

<u>A/C</u>	<u>Offense Statute</u>	<u>Address</u>	<u>Reported Date</u>	<u>Dist</u>
C	THEFT OF MOTOR VEHICLE	2500 N MORTON ST	12/10/2019	P2
C	THEFT OF MOTOR VEHICLE	1100 E INDIANA AVE	12/11/2019	P5
<u>SPB4MI</u>				
C	THEFT 3D FROM BUILDING	2900 E JACKSON AVE	12/12/2019	P4

SPOKANE POLICE DEPARTMENT



SOUTH **Police Service Area**

PSA Commander

Captain Tracie Meidl

South Central District (P5)

Southeast District (P6)

Southwest District (P7)



POLICE SUMMARY - Ending: Saturday, December 14, 2019

SOUTH PRECINCT (P5, P6, and P7)



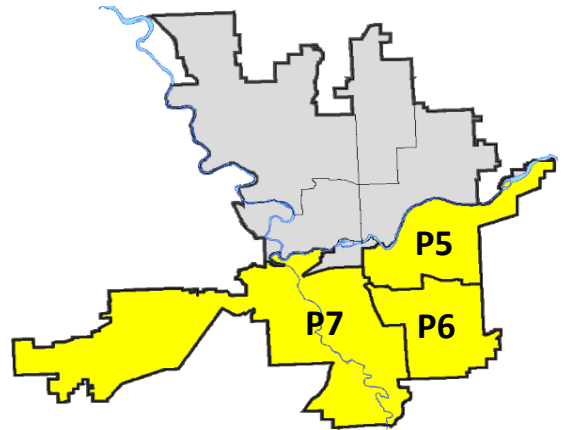
Preliminary IBR Counts

NIBRS Categories (Part 1 Selected)		7 Day Comparison			28 Day Comparison			YTD Comparison		
		Current	Prior	Percent	Current	Prior	Percent	Current	Prior	Percent
Violent	Criminal Homicide	0	0		0	1	-100.00%	3	2	50.00%
	Rape	0	1	-100.00%	3	6	-50.00%	60	86	-30.23%
	Robbery - Commercial	2	0		4	1	300.00%	12	14	-14.29%
	Robbery - Person	2	1	100.00%	5	5	0.00%	65	54	20.37%
	Aggravated Assault - Non DV	1	2	-50.00%	9	7	28.57%	151	175	-13.71%
	Aggravated Assault - DV	2	4	-50.00%	11	9	22.22%	123	130	-5.38%
Violent Total:		7	8	-12.50%	32	29	10.34%	414	461	-10.20%
Property	Burglary - Residential	1	5	-80.00%	22	22	0.00%	263	359	-26.74%
	Burglary Garage	0	0		1	21	-95.24%	193	165	16.97%
	Burglary Commercial	1	5	-80.00%	11	20	-45.00%	156	151	3.31%
	Larceny	40	61	-34.43%	218	232	-6.03%	2943	3104	-5.19%
	Vehicle Theft	12	6	100.00%	34	24	41.67%	354	474	-25.32%
	Arson	1	0		1	1	0.00%	12	12	0.00%
Property Total:		55	77	-28.57%	287	320	-10.31%	3921	4265	-8.07%
Preliminary Part 1 Crime Totals:		62	85	-27.06%	319	349	-8.60%	4335	4726	-8.27%
Current 7 Day Period:		12/8/2019 - 12/14/2019			Prior 7 Day Period:		12/1/2019 - 12/7/2019			
Current 28 Day Period:		11/17/2019 - 12/14/2019			Prior 28 Day Period:		10/20/2019 - 11/16/2019			
Current YTD Day Period:		1/1/2019 - 12/14/2019			Prior YTD Period:		1/1/2018 - 12/14/2018			

Prepared by SPD Crime Analysis Office - Tuesday, December 17, 2019

NOTE: SPD moved from UCR to the NIBRS reporting standard on 10/4/16 following the transition to a new RMS System. [Numbers on CompStat reports prior to this date should not be used as a comparison to those on this report.](#) Additional info on these reporting standards can be found on the FBI website: <https://ucr.fbi.gov/nibrs-overview>

This chart represents Preliminary counts of selected crime categories from Police Case Reports. Full statistical analysis to determine the confidence level of this data has not been performed. The % change columns on the preliminary counts differ from the percentage change on the NIBRS crime report, sometimes significantly. The CompStat report is designed for operational use and includes only selected NIBRS categories and coding less complex than full NIBRS rules. Official statistics for these and other NIBRS categories can be found on WASPC & FBI websites once available.



POLICE SUMMARY - Ending: Saturday, December 14, 2019



SE - South Central District (P5)

Preliminary IBR Counts


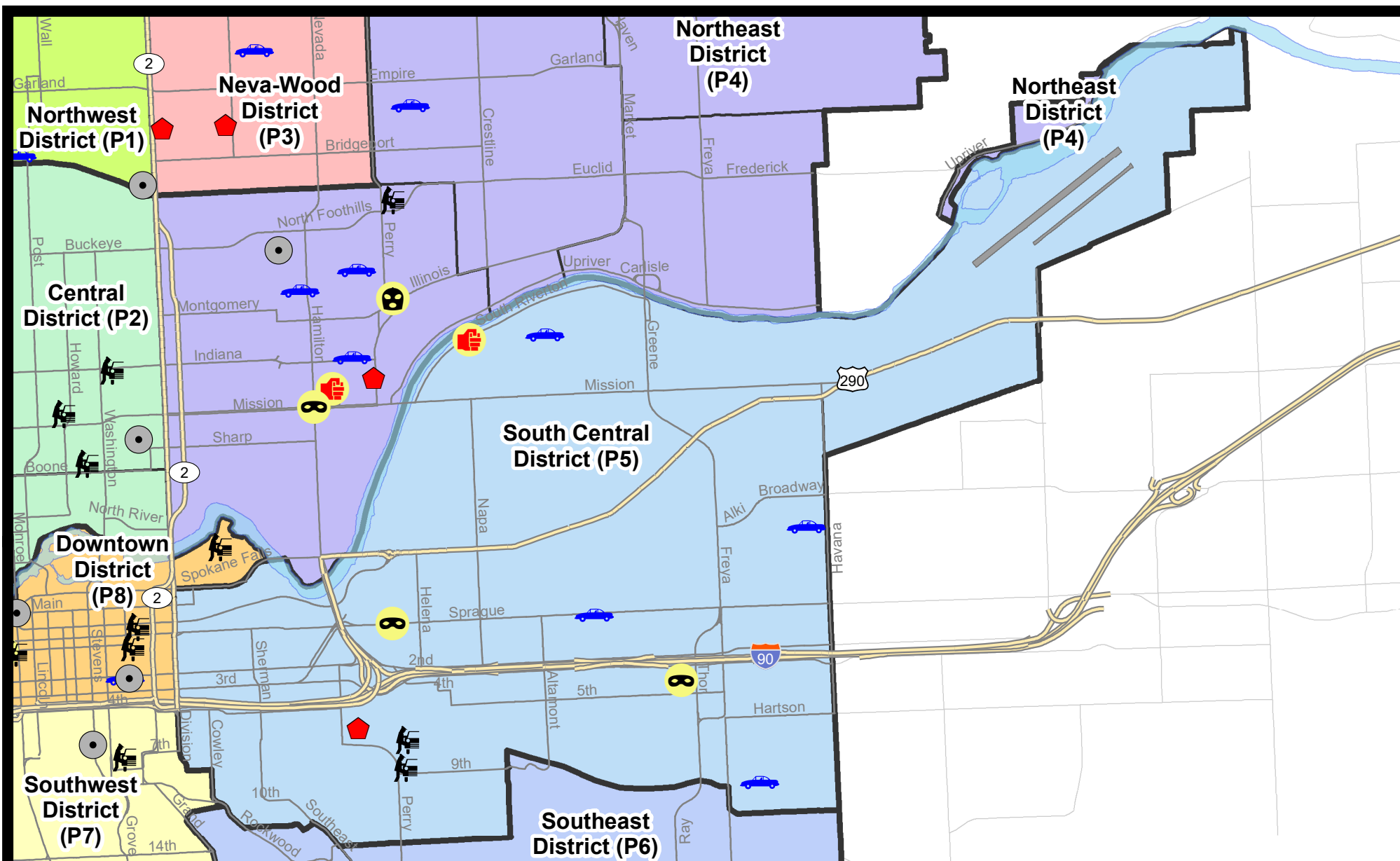
NIBRS Categories (Part 1 Selected)		7 Day Comparison			28 Day Comparison			YTD Comparison		
		Current	Prior	Percent	Current	Prior	Percent	Current	Prior	Percent
Violent	Criminal Homicide	0	0		0	1	-100.00%	3	2	50.00%
	Rape	0	1	-100.00%	2	6	-66.67%	28	37	-24.32%
	Robbery - Commercial	0	0		1	1	0.00%	5	8	-37.50%
	Robbery - Person	2	0		4	4	0.00%	35	31	12.90%
	Aggravated Assault - Non DV	0	1	-100.00%	5	3	66.67%	72	84	-14.29%
	Aggravated Assault - DV	1	1	0.00%	6	5	20.00%	59	54	9.26%
Violent Total:		3	3	0.00%	18	20	-10.00%	202	216	-6.48%
Property	Burglary - Residential	1	0		6	7	-14.29%	83	124	-33.06%
	Burglary Garage	0	0		0	6	-100.00%	39	48	-18.75%
	Burglary Commercial	0	5	-100.00%	8	11	-27.27%	92	96	-4.17%
	Larceny	12	27	-55.56%	78	85	-8.24%	1085	1216	-10.77%
	Vehicle Theft	4	2	100.00%	9	10	-10.00%	162	209	-22.49%
	Arson	0	0		0	1	-100.00%	8	5	60.00%
Property Total:		17	34	-50.00%	101	120	-15.83%	1469	1698	-13.49%
Preliminary Part 1 Crime Totals:		20	37	-45.95%	119	140	-15.00%	1671	1914	-12.70%
Current 7 Day Period:		12/8/2019 - 12/14/2019			Prior 7 Day Period:		12/1/2019 - 12/7/2019			
Current 28 Day Period:		11/17/2019 - 12/14/2019			Prior 28 Day Period:		10/20/2019 - 11/16/2019			
Current YTD Day Period:		1/1/2019 - 12/14/2019			Prior YTD Period:		1/1/2018 - 12/14/2018			

Prepared by SPD Crime Analysis Office - Tuesday, December 17, 2019

NOTE: SPD moved from UCR to the NIBRS reporting standard on 10/4/16 following the transition to a new RMS System. [Numbers on CompStat reports prior to this date should not be used as a comparison to those on this report.](#) Additional info on these reporting standards can be found on the FBI website: <https://ucr.fbi.gov/nibrs-overview>

This chart represents Preliminary counts of selected crime categories from Police Case Reports. Full statistical analysis to determine the confidence level of this data has not been performed. The % change columns on the preliminary counts differ from the percentage change on the NIBRS crime report, sometimes significantly. The CompStat report is designed for operational use and includes only selected NIBRS categories and coding less complex than full NIBRS rules. Official statistics for these and other NIBRS categories can be found on WASPC & FBI websites once available.





City of Spokane
South Central District (P5)
Selected
Crime Types
2019-12-08 to 2019-12-14

Prepared By:
Crime Analysis Unit
Spokane Police Department

Legend

NIBRS Events



Criminal Homicide



Rape



Robbery Commercial



Robbery Person



Aggravated Assault



Burglary Residential



Burglary Garage



Burglary Commercial



Vehicle Prowling



Vehicle Theft



Arson

Cases Represent LERMS Crime Codes

Points may indicate multiple events

Note: Veh Prowl is only Larceny category displayed



For Additional Information on Incidents
 pertaining to an Area, Trend, or Pattern
 Contact Information Analysis

0 0.2 0.4 0.6 0.8 1 Miles



THIS IS NOT A LEGAL DOCUMENT:
 The information shown on this map is compiled
 from various sources and is subject to constant
 revision. Information shown on this map should
 not be used to determine the location of facilities
 in relationship to property lines, section lines,
 streets, etc.

Sunday - Saturday

SE - South Central District (P5)

12/8/2019 TO 12/14/2019



<u>A/C</u>	<u>Offense Statute</u>	<u>Address</u>	<u>Reported Date</u>	<u>Dist</u>
<u>SPC5EC</u>				
A	RESIDENTIAL BURGLARY	600 S RICHARD ALLEN CT	12/11/2019	P6
C	ROBBERY 1D PERSON	E SPRAGUE AVE / N PERRY ST	12/13/2019	P4
A	ROBBERY 2D PERSON	400 S THOR ST	12/11/2019	P6
C	THEFT 2D ALL OTHER	2200 E SPRAGUE AVE	12/9/2019	P5
C	THEFT 2D FROM BUILDING	3200 E 5TH AVE	12/9/2019	P5
C	THEFT 3D ALL OTHER	900 E 14TH AVE	12/10/2019	P5
C	THEFT 3D ALL OTHER	300 N HELENA ST	12/13/2019	P5
C	THEFT 3D ALL OTHER	300 N HELENA ST	12/13/2019	P5
C	THEFT 3D CITY FROM MOTOR VEHICLE	800 S PERRY ST	12/8/2019	P6
C	THEFT 3D FROM MOTOR VEHICLE	1400 E 7TH AVE	12/12/2019	P5
C	THEFT 3D VEHICLE PARTS AND ACCESSORIES	800 S COWLEY ST	12/11/2019	P5
C	THEFT 3D VEHICLE PARTS AND ACCESSORIES	N HELENA ST / E RIVERSIDE AVE	12/13/2019	P5
C	THEFT OF MOTOR VEHICLE	2700 E SPRAGUE AVE	12/9/2019	P5
C	THEFT OF MOTOR VEHICLE	4200 E ALKI AVE	12/10/2019	P6
C	THEFT OF MOTOR VEHICLE	3800 E 11TH AVE	12/13/2019	P5
<u>SPC5GP</u>				
C	ASSAULT 2D	1900 E SOUTH RIVERTON AVE	12/12/2019	P6
C	MAIL THEFT	2200 E SOUTH CRESCENT AVE	12/13/2019	P5
C	THEFT 3D FROM BUILDING	1700 E BOONE AVE	12/9/2019	P5
C	THEFT 3D VEHICLE PARTS AND ACCESSORIES	1900 N NELSON ST	12/12/2019	P5
C	THEFT OF MOTOR VEHICLE	1800 N COOK ST	12/13/2019	P6

POLICE SUMMARY - Ending: Saturday, December 14, 2019



SE - Southeast District (P6)

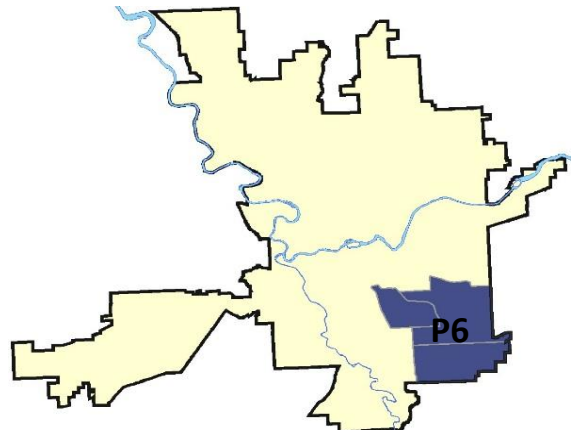
Preliminary IBR Counts

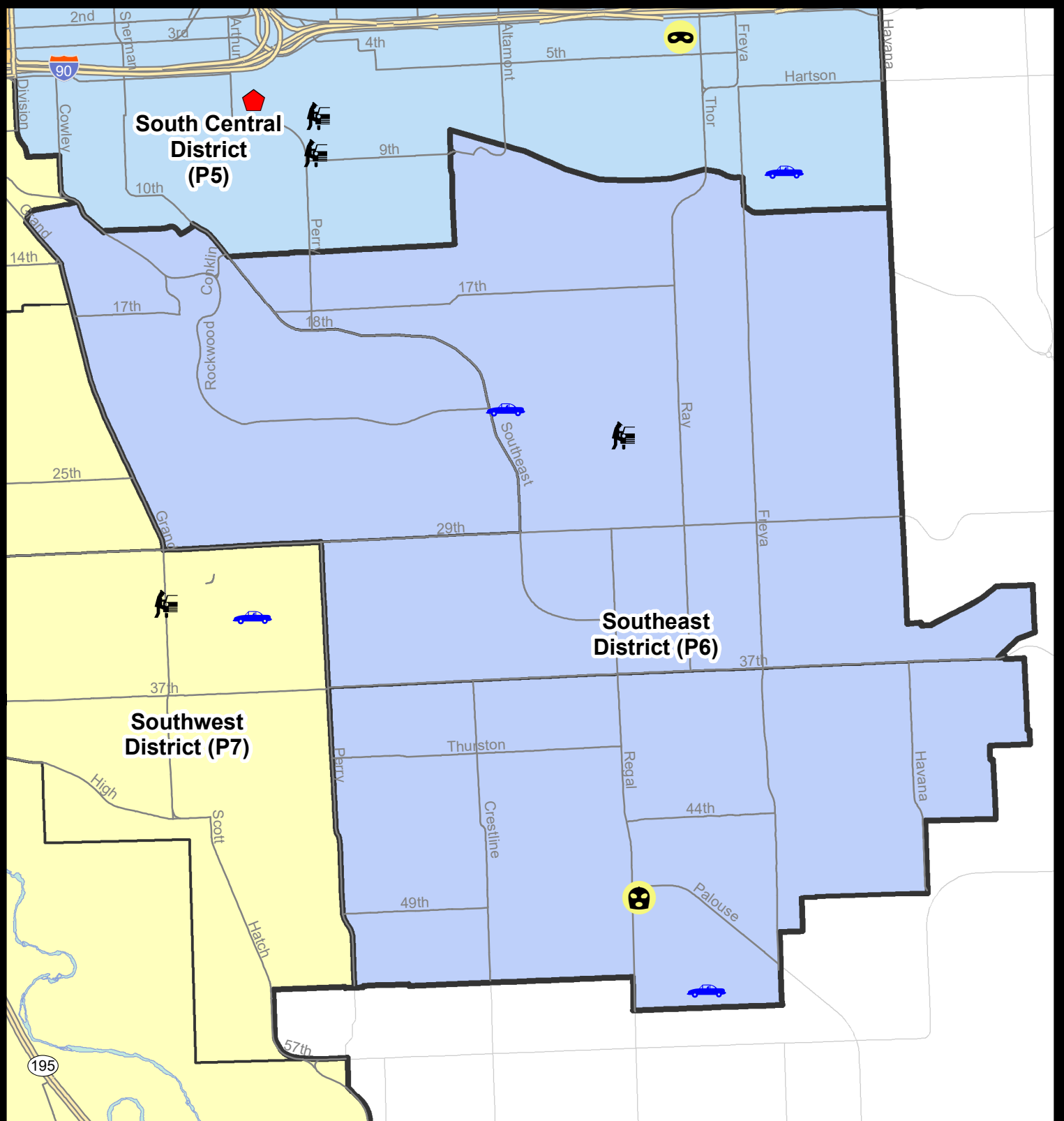
NIBRS Categories (Part 1 Selected)		7 Day Comparison			28 Day Comparison			YTD Comparison		
		Current	Prior	Percent	Current	Prior	Percent	Current	Prior	Percent
Violent	Criminal Homicide	0	0		0	0		0	0	
	Rape	0	0		1	0		15	16	-6.25%
	Robbery - Commercial	1	0		2	0		4	2	100.00%
	Robbery - Person	0	0		0	0		10	5	100.00%
	Aggravated Assault - Non DV	0	0		1	1	0.00%	15	35	-57.14%
	Aggravated Assault - DV	0	2	-100.00%	2	1	100.00%	23	32	-28.13%
Violent Total:		1	2	-50.00%	6	2	200.00%	67	90	-25.56%
Property	Burglary - Residential	0	4	-100.00%	7	1	600.00%	65	95	-31.58%
	Burglary Garage	0	0		1	9	-88.89%	72	38	89.47%
	Burglary Commercial	0	0		0	3	-100.00%	14	16	-12.50%
	Larceny	10	15	-33.33%	58	66	-12.12%	721	732	-1.50%
	Vehicle Theft	2	0		7	5	40.00%	71	78	-8.97%
	Arson	0	0		0	0		1	3	-66.67%
Property Total:		12	19	-36.84%	73	84	-13.10%	944	962	-1.87%
Preliminary Part 1 Crime Totals:		13	21	-38.10%	79	86	-8.14%	1011	1052	-3.90%
Current 7 Day Period:		12/8/2019 - 12/14/2019			Prior 7 Day Period:		12/1/2019 - 12/7/2019			
Current 28 Day Period:		11/17/2019 - 12/14/2019			Prior 28 Day Period:		10/20/2019 - 11/16/2019			
Current YTD Day Period:		1/1/2019 - 12/14/2019			Prior YTD Period:		1/1/2018 - 12/14/2018			

Prepared by SPD Crime Analysis Office - Tuesday, December 17, 2019

NOTE: SPD moved from UCR to the NIBRS reporting standard on 10/4/16 following the transition to a new RMS System. [Numbers on CompStat reports prior to this date should not be used as a comparison to those on this report.](#) Additional info on these reporting standards can be found on the FBI website: <https://ucr.fbi.gov/nibrs-overview>

This chart represents Preliminary counts of selected crime categories from Police Case Reports. Full statistical analysis to determine the confidence level of this data has not been performed. The % change columns on the preliminary counts differ from the percentage change on the NIBRS crime report, sometimes significantly. The CompStat report is designed for operational use and includes only selected NIBRS categories and coding less complex than full NIBRS rules. Official statistics for these and other NIBRS categories can be found on WASPC & FBI websites once available.





City of Spokane
Southeast District (P6)
Selected Crime Codes
2019-12-08 to 2019-12-14
 Prepared By:
 Crime Analysis Unit
 Spokane Police Department

Legend

NIBRS Events



Criminal Homicide



Rape



Robbery Commercial



Robbery Person



Aggravated Assault



Burglary Residential



Burglary Garage



Burglary Commercial



Vehicle Prowling



Vehicle Theft



Arson



Cases Represent LERMS Crime Codes
 Points may indicate multiple events
 Note: Veh Prowl is only Larceny displayed

For Additional Information on
 Incidents pertaining to an
 Area, Trend, or Pattern
 Contact Information Analysis

0 0.15 0.3 0.6 Miles



THIS IS NOT A LEGAL DOCUMENT:
 The information shown on this map is compiled
 from various sources and is subject to constant
 revision. Information shown on this map should
 not be used to determine the location of facilities
 in relationship to property lines, section lines,
 streets, etc.

Sunday - Saturday

SE - Southeast District (P6)

12/8/2019 TO 12/14/2019



<u>A/C</u>	<u>Offense Statute</u>	<u>Address</u>	<u>Reported Date</u>	<u>Dist</u>
<u>SPC6LH</u>				
C	MAIL THEFT	3400 E 33RD AVE	12/9/2019	P6
C	MAIL THEFT	1400 S HELENA ST	12/13/2019	P6
C	THEFT 3D ALL OTHER	2700 E 31ST AVE	12/11/2019	P6
C	THEFT 3D FROM MOTOR VEHICLE	2900 E 25TH AVE	12/8/2019	P6
C	THEFT 3D SHOPLIFTING	2800 E 30TH AVE	12/10/2019	P6
C	THEFT 3D SHOPLIFTING	2500 E 29TH AVE	12/14/2019	P6
C	THEFT OF MOTOR VEHICLE	2200 S SOUTHEAST BLVD	12/14/2019	P6
<u>SPC6SG</u>				
C	MAIL THEFT	5200 S COOK CT	12/9/2019	P6
C	ROBBERY 1D COMMERCIAL	4900 S REGAL ST	12/11/2019	P6
C	THEFT 2D ALL OTHER	4900 S REGAL ST	12/8/2019	P6
C	THEFT 2D ALL OTHER	5000 S REGAL ST	12/9/2019	P6
C	THEFT 2D ALL OTHER	3200 E 44TH AVE	12/11/2019	P6
C	THEFT OF MOTOR VEHICLE	3300 E 55TH AVE	12/10/2019	P6

POLICE SUMMARY - Ending: Saturday, December 14, 2019



SW - Southwest District (P7)

Preliminary IBR Counts

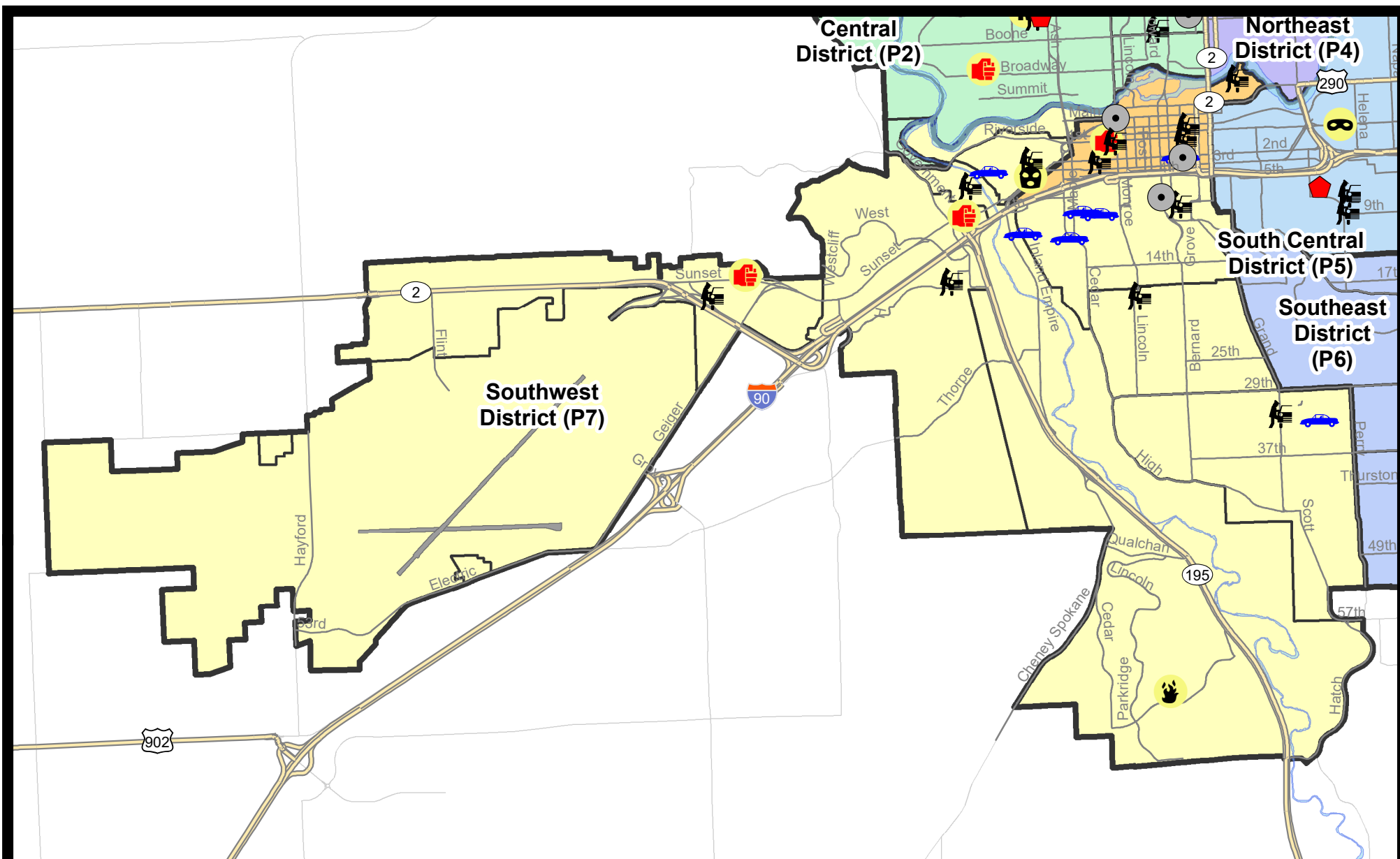
NIBRS Categories (Part 1 Selected)		7 Day Comparison			28 Day Comparison			YTD Comparison		
		Current	Prior	Percent	Current	Prior	Percent	Current	Prior	Percent
Violent	Criminal Homicide	0	0		0	0		0	0	
	Rape	0	0		0	0		17	33	-48.48%
	Robbery - Commercial	1	0		1	0		3	4	-25.00%
	Robbery - Person	0	1	-100.00%	1	1	0.00%	20	18	11.11%
	Aggravated Assault - Non DV	1	1	0.00%	3	3	0.00%	64	56	14.29%
	Aggravated Assault - DV	1	1	0.00%	3	3	0.00%	41	44	-6.82%
Violent Total:		3	3	0.00%	8	7	14.29%	145	155	-6.45%
Property	Burglary - Residential	0	1	-100.00%	9	14	-35.71%	115	140	-17.86%
	Burglary Garage	0	0		0	6	-100.00%	82	79	3.80%
	Burglary Commercial	1	0		3	6	-50.00%	50	39	28.21%
	Larceny	18	19	-5.26%	82	81	1.23%	1137	1156	-1.64%
	Vehicle Theft	6	4	50.00%	18	9	100.00%	121	187	-35.29%
	Arson	1	0		1	0		3	4	-25.00%
Property Total:		26	24	8.33%	113	116	-2.59%	1508	1605	-6.04%
Preliminary Part 1 Crime Totals:		29	27	7.41%	121	123	-1.63%	1653	1760	-6.08%
Current 7 Day Period:		12/8/2019 - 12/14/2019			Prior 7 Day Period:		12/1/2019 - 12/7/2019			
Current 28 Day Period:		11/17/2019 - 12/14/2019			Prior 28 Day Period:		10/20/2019 - 11/16/2019			
Current YTD Day Period:		1/1/2019 - 12/14/2019			Prior YTD Period:		1/1/2018 - 12/14/2018			

Prepared by SPD Crime Analysis Office - Tuesday, December 17, 2019

NOTE: SPD moved from UCR to the NIBRS reporting standard on 10/4/16 following the transition to a new RMS System. [Numbers on CompStat reports prior to this date should not be used as a comparison to those on this report.](#) Additional info on these reporting standards can be found on the FBI website: <https://ucr.fbi.gov/nibrs-overview>

This chart represents Preliminary counts of selected crime categories from Police Case Reports. Full statistical analysis to determine the confidence level of this data has not been performed. The % change columns on the preliminary counts differ from the percentage change on the NIBRS crime report, sometimes significantly. The CompStat report is designed for operational use and includes only selected NIBRS categories and coding less complex than full NIBRS rules. Official statistics for these and other NIBRS categories can be found on WASPC & FBI websites once available.





City of Spokane
Southwest District (P7)
Selected
Crime Types
2019-12-08 to 2019-12-14

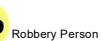
Prepared By:
Crime Analysis Unit
Spokane Police Department

Legend

NIBRS Events



Robbery Commercial



Robbery Person



Aggravated Assault



Burglary Residential



Burglary Garage



Burglary Commercial



Vehicle Prowling



Vehicle Theft



Arson

Cases Represent LERMS Crime Codes
 Points may indicate multiple events
 Note: Veh Prowl is only Larceny category displayed



For Additional Information on Incidents
 pertaining to an Area, Trend, or Pattern
 Contact Information Analysis

0 0.2 0.4 0.6 0.8 1 1.2 1.4 1.6 Miles



THIS IS NOT A LEGAL DOCUMENT:
 The information shown on this map is compiled
 from various sources and is subject to constant
 revision. Information shown on this map should
 not be used to determine the location of facilities
 in relationship to property lines, section lines,
 streets, etc.



Sunday - Saturday

SE - Southwest District (P7)

12/8/2019 TO 12/14/2019



<u>A/C</u>	<u>Offense Statute</u>	<u>Address</u>	<u>Reported Date</u>	<u>Dist</u>
<u>SPD7BA</u>				
C	ROBBERY 1D COMMERCIAL	1900 W SUNSET BLVD	12/10/2019	P7
C	THEFT 3D ALL OTHER	2100 W RIVERSIDE AVE	12/12/2019	P7
C	THEFT 3D CITY SHOPLIFTING	1900 W SUNSET BLVD	12/10/2019	P7
C	THEFT 3D FROM MOTOR VEHICLE	1900 W 2ND AVE	12/10/2019	P7
C	THEFT OF MOTOR VEHICLE	S POPLAR ST / W 3RD AVE	12/11/2019	P8
<u>SPD7CH</u>				
C	BURGLARY 2D COMMERCIAL	600 S STEVENS ST	12/10/2019	P5
C	THEFT 3D ALL OTHER	1200 W 5TH AVE	12/9/2019	P7
C	THEFT 3D ALL OTHER	600 S DIVISION ST	12/13/2019	P7
C	THEFT 3D FROM BUILDING	100 W 8TH AVE	12/11/2019	P7
C	THEFT 3D FROM MOTOR VEHICLE	700 S BERNARD ST	12/13/2019	P7
C	THEFT 3D SHOPLIFTING	1500 W 10TH AVE	12/10/2019	P7
C	THEFT OF MOTOR VEHICLE	1500 W 10TH AVE	12/9/2019	P7
C	THEFT OF MOTOR VEHICLE	700 S CEDAR ST	12/12/2019	P7
C	THEFT OF MOTOR VEHICLE	900 S CANNON ST	12/13/2019	P6
C	THEFT OF MOTOR VEHICLE	1200 W 8TH AVE	12/13/2019	P7
<u>SPD7CS</u>				
C	THEFT 2D ALL OTHER	3000 S GRAND BLVD	12/12/2019	P5
C	THEFT 3D FROM MOTOR VEHICLE	E 32ND AVE / S GRAND BLVD	12/11/2019	P7
C	THEFT 3D VEHICLE PARTS AND ACCESSORIES	3400 S GRAND BLVD	12/8/2019	P7
C	THEFT OF MOTOR VEHICLE	S ARTHUR ST / E 33RD AVE	12/8/2019	P5
<u>SPD7GT</u>				
C	THEFT 3D FROM MOTOR VEHICLE	2800 W 15TH AVE	12/10/2019	P7
<u>SPD7LC</u>				
C	ARSON 1D	6300 S SHELBY RIDGE ST	12/8/2019	P7
C	THEFT 2D FROM MOTOR VEHICLE	500 S A ST	12/9/2019	P7
C	THEFT 3D ALL OTHER	6100 S WINDSTAR ST	12/8/2019	P7
<u>SPD7MC</u>				
C	THEFT 2D FROM MOTOR VEHICLE	1700 S LINCOLN ST	12/12/2019	P7
<u>SPD7PV</u>				
C	MAIL THEFT	1600 W WILSON AVE	12/11/2019	P7
<u>SPD7WH</u>				
C	ASSAULT 1D	2700 W SUNSET BLVD	12/13/2019	P7
C	MAIL THEFT	3400 W 2ND AVE	12/13/2019	P7
<u>SPD7WP</u>				
C	ASSAULT 2D	5300 W SUNSET HWY	12/12/2019	P7

For protection of victim privacy, the entire address on sexual assault crimes has been redacted.

<u>A/C</u>	<u>Offense Statute</u>	<u>Address</u>	<u>Reported Date</u>	<u>Dist</u>
C	THEFT OF A FIREARM FROM MOTOR VEHICLE	1600 S WINDSOR DR	12/13/2019	P7

SPOKANE POLICE DEPARTMENT

DOWNTOWN

Police Service Area



PSA Commander

Captain David Singley



POLICE SUMMARY - Ending: Saturday, December 14, 2019

DOWNTOWN PRECINCT (P8)



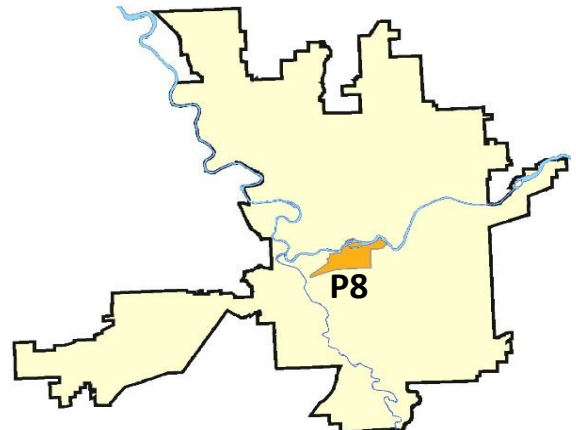
Preliminary IBR Counts

NIBRS Categories (Part 1 Selected)		7 Day Comparison			28 Day Comparison			YTD Comparison		
		Current	Prior	Percent	Current	Prior	Percent	Current	Prior	Percent
Violent	Criminal Homicide	0	0		0	0		0	1	-100.00%
	Rape	0	1	-100.00%	2	3	-33.33%	32	47	-31.91%
	Robbery - Commercial	0	0		1	1	0.00%	11	7	57.14%
	Robbery - Person	0	0		3	7	-57.14%	48	46	4.35%
	Aggravated Assault - Non DV	1	4	-75.00%	8	8	0.00%	112	136	-17.65%
	Aggravated Assault - DV	0	1	-100.00%	1	1	0.00%	14	23	-39.13%
Violent Total:		1	6	-83.33%	15	20	-25.00%	217	260	-16.54%
Property	Burglary - Residential	0	1	-100.00%	3	1	200.00%	19	23	-17.39%
	Burglary Garage	0	0		0	0		1	0	
	Burglary Commercial	2	0		2	3	-33.33%	64	66	-3.03%
	Larceny	22	18	22.22%	72	87	-17.24%	946	1107	-14.54%
	Vehicle Theft	1	1	0.00%	8	4	100.00%	64	71	-9.86%
	Arson	0	1	-100.00%	1	0		9	9	0.00%
Property Total:		25	21	19.05%	86	95	-9.47%	1103	1276	-13.56%
Preliminary Part 1 Crime Totals:		26	27	-3.70%	101	115	-12.17%	1320	1536	-14.06%
Current 7 Day Period:		12/8/2019 - 12/14/2019			Prior 7 Day Period:		12/1/2019 - 12/7/2019			
Current 28 Day Period:		11/17/2019 - 12/14/2019			Prior 28 Day Period:		10/20/2019 - 11/16/2019			
Current YTD Day Period:		1/1/2019 - 12/14/2019			Prior YTD Period:		1/1/2018 - 12/14/2018			

Prepared by SPD Crime Analysis Office - Tuesday, December 17, 2019

NOTE: SPD moved from UCR to the NIBRS reporting standard on 10/4/16 following the transition to a new RMS System. [Numbers on CompStat reports prior to this date should not be used as a comparison to those on this report.](#) Additional info on these reporting standards can be found on the FBI website: <https://ucr.fbi.gov/nibrs-overview>

This chart represents Preliminary counts of selected crime categories from Police Case Reports. Full statistical analysis to determine the confidence level of this data has not been performed. The % change columns on the preliminary counts differ from the percentage change on the NIBRS crime report, sometimes significantly. The CompStat report is designed for operational use and includes only selected NIBRS categories and coding less complex than full NIBRS rules. Official statistics for these and other NIBRS categories can be found on WASPC & FBI websites once available.



Sunday - Saturday

SW - Downtown District (P8)

12/8/2019 TO 12/14/2019



<u>A/C</u>	<u>Offense Statute</u>	<u>Address</u>	<u>Reported Date</u>	<u>Dist</u>
<u>SPD8RS</u>				
C	ASSAULT 2D	100 S MADISON ST	12/8/2019	P8
C	BURGLARY 2D COMMERCIAL	N MONROE ST / W SPOKANE FALLS BLVD	12/9/2019	P8
C	BURGLARY 2D COMMERCIAL	200 W 2ND AVE	12/12/2019	P8
C	BURGLARY 2D FENCED AREA	W PACIFIC AVE / S STATE ST	12/11/2019	P8
C	MAIL THEFT	400 W 3RD AVE	12/9/2019	P8
C	THEFT 1D FROM BUILDING	200 S WALL ST	12/12/2019	P8
C	THEFT 2D ALL OTHER	500 S CANNON ST	12/9/2019	P8
C	THEFT 2D ALL OTHER	W MAIN AVE / N STEVENS ST	12/9/2019	P8
C	THEFT 2D ALL OTHER	0 W PACIFIC AVE	12/13/2019	P8
C	THEFT 2D FROM BUILDING	1500 W 3RD AVE	12/10/2019	P8
C	THEFT 2D FROM BUILDING	400 N RIVERPOINT BLVD	12/11/2019	P8
C	THEFT 2D FROM BUILDING	600 W MAIN AVE	12/13/2019	P8
C	THEFT 2D FROM MOTOR VEHICLE	200 W RIVERSIDE AVE	12/8/2019	P8
C	THEFT 2D FROM MOTOR VEHICLE	200 W 1ST AVE	12/9/2019	P8
C	THEFT 3D ALL OTHER	N WASHINGTON ST / W SPRAGUE AVE	12/8/2019	P8
C	THEFT 3D ALL OTHER	0 W PACIFIC AVE	12/10/2019	P8
C	THEFT 3D ALL OTHER	700 W RIVERSIDE AVE	12/10/2019	P8
C	THEFT 3D ALL OTHER	100 N BERNARD ST	12/11/2019	P8
C	THEFT 3D ALL OTHER	100 N BERNARD ST	12/11/2019	P8
C	THEFT 3D CITY ALL OTHER	700 W 3RD AVE	12/13/2019	P8
C	THEFT 3D FROM BUILDING	200 W 1ST AVE	12/8/2019	P8
C	THEFT 3D FROM BUILDING	200 S POST ST	12/9/2019	P8
C	THEFT 3D FROM MOTOR VEHICLE	1000 W 1ST AVE	12/8/2019	P8
C	THEFT 3D FROM MOTOR VEHICLE	600 N RIVERPOINT BLVD	12/11/2019	P8
C	THEFT 3D FROM MOTOR VEHICLE	S JEFFERSON ST / W 2ND AVE	12/12/2019	P8
C	THEFT OF MOTOR VEHICLE	200 W 2ND AVE	12/10/2019	P8

POLICE SUMMARY - Ending: Saturday, December 14, 2019



Other Jurisdiction or Unk District

Preliminary IBR Counts

NIBRS Categories (Part 1 Selected)		7 Day Comparison			28 Day Comparison			YTD Comparison		
		Current	Prior	Percent	Current	Prior	Percent	Current	Prior	Percent
Violent	Criminal Homicide	0	0		0	0		0	0	
	Rape	0	0		0	0		7	9	-22.22%
	Robbery - Commercial	0	0		0	0		0	0	
	Robbery - Person	0	0		0	0		0	1	-100.00%
	Aggravated Assault - Non DV	0	0		0	0		3	2	50.00%
	Aggravated Assault - DV	0	0		0	1	-100.00%	3	1	200.00%
Violent Total:		0	0		0	1	-100.00%	13	13	0.00%
Property	Burglary - Residential	0	0		0	0		1	3	-66.67%
	Burglary Garage	0	0		0	0		2	0	
	Burglary Commercial	0	1	-100.00%	1	0		2	5	-60.00%
	Larceny	0	3	-100.00%	3	2	50.00%	26	36	-27.78%
	Vehicle Theft	0	1	-100.00%	2	1	100.00%	7	6	16.67%
	Arson	0	0		0	0		0	0	
Property Total:		0	5	-100.00%	6	3	100.00%	38	50	-24.00%
Preliminary Part 1 Crime Totals:		0	5	-100.00%	6	4	50.00%	51	63	-19.05%
Current 7 Day Period:		12/8/2019 - 12/14/2019			Prior 7 Day Period:		12/1/2019 - 12/7/2019			
Current 28 Day Period:		11/17/2019 - 12/14/2019			Prior 28 Day Period:		10/20/2019 - 11/16/2019			
Current YTD Day Period:		1/1/2019 - 12/14/2019			Prior YTD Period:		1/1/2018 - 12/14/2018			

Prepared by SPD Crime Analysis Office - Tuesday, December 17, 2019

NOTE: SPD moved from UCR to the NIBRS reporting standard on 10/4/16 following the transition to a new RMS System. [Numbers on CompStat reports prior to this date should not be used as a comparison to those on this report.](#) Additional info on these reporting standards can be found on the FBI website: <https://ucr.fbi.gov/nibrs-overview>

This chart represents Preliminary counts of selected crime categories from Police Case Reports. Full statistical analysis to determine the confidence level of this data has not been performed. The % change columns on the preliminary counts differ from the percentage change on the NIBRS crime report, sometimes significantly. The CompStat report is designed for operational use and includes only selected NIBRS categories and coding less complex than full NIBRS rules. Official statistics for these and other NIBRS categories can be found on WASPC & FBI websites once available.

Sunday - Saturday

12/8/2019 TO 12/14/2019

Other Jurisdiction/Unk District



A/C **Offense Statute**

Address

Reported Date

Dist

#Type!

#Typ