

SPOKANE POLICE DEPARTMENT

PRELIMINARY CITYWIDE **IBR** CRIME REPORT



Preliminary IBR Counts

CHIEF OF POLICE

Craig Meidl

Period Ending: Saturday, November 30, 2019

NIBRS Categories (Part 1 Selected)		7 Day Comparison			28 Day Comparison			YTD Comparison		
		Current	Prior	Percent	Current	Prior	Percent	Current	Prior	Percent
Violent	Criminal Homicide	0	0		1	0		4	7	-42.86%
	Rape	4	2	100.00%	12	18	-33.33%	227	327	-30.58%
	Robbery - Commercial	0	6	-100.00%	8	6	33.33%	79	74	6.76%
	Robbery - Person	7	5	40.00%	23	14	64.29%	211	219	-3.65%
	Aggravated Assault - Non DV	6	13	-53.85%	36	49	-26.53%	538	608	-11.51%
	Aggravated Assault - DV	8	6	33.33%	35	17	105.88%	331	401	-17.46%
Violent Total:		25	32	-21.88%	115	104	10.58%	1390	1636	-15.04%
Property	Burglary - Residential	14	25	-44.00%	80	55	45.45%	819	1033	-20.72%
	Burglary Garage	9	6	50.00%	27	48	-43.75%	523	534	-2.06%
	Burglary Commercial	10	2	400.00%	32	36	-11.11%	399	428	-6.78%
	Larceny	181	195	-7.18%	772	786	-1.78%	9853	11806	-16.54%
	Vehicle Theft	33	28	17.86%	103	95	8.42%	1211	1618	-25.15%
	Arson	0	0		3	3	0.00%	43	44	-2.27%
Property Total:		247	256	-3.52%	1017	1023	-0.59%	12848	15463	-16.91%
Preliminary Part 1 Crime Totals:		272	288	-5.56%	1132	1127	0.44%	14238	17099	-16.73%
Current 7 Day Period:		11/24/2019 - 11/30/2019			Prior 7 Day Period:		11/17/2019 - 11/23/2019			
Current 28 Day Period:		11/3/2019 - 11/30/2019			Prior 28 Day Period:		10/6/2019 - 11/2/2019			
Current YTD Day Period:		1/1/2019 - 11/30/2019			Prior YTD Period:		1/1/2018 - 11/30/2018			

Prepared by SPD Crime Analysis Office - Monday, December 2, 2019

NOTE: SPD moved from UCR to the NIBRS reporting standard on 10/4/16 following the transition to a new RMS System. [Numbers on CompStat reports prior to this date should not be used as a comparison to those on this report.](#) Additional info on these reporting standards can be found on the FBI website: <https://ucr.fbi.gov/nibrs-overview>

This chart represents Preliminary counts of selected crime categories from Police Case Reports. Full statistical analysis to determine the confidence level of this data has not been performed. The % change columns on the preliminary counts differ from the percentage change on the NIBRS crime report, sometimes significantly. The CompStat report is designed for operational use and includes only selected NIBRS categories and coding less complex than full NIBRS rules. Official statistics for these and other NIBRS categories can be found on WASPC & FBI websites once available.



SPOKANE POLICE DEPARTMENT



NORTH

Police Service Area

PSA Commander

Captain Mark Griffiths

Northwest District (P1)

Central District (P2)

Neva-Wood District (P3)

Northeast District (P4)



POLICE SUMMARY - Ending: Saturday, November 30, 2019

NORTH PRECINCT (P1, P2, P3, and P4)



Preliminary IBR Counts

NIBRS Categories (Part 1 Selected)		7 Day Comparison			28 Day Comparison			YTD Comparison		
		Current	Prior	Percent	Current	Prior	Percent	Current	Prior	Percent
Violent	Criminal Homicide	0	0		0	0		1	4	-75.00%
	Rape	2	1	100.00%	8	7	14.29%	130	189	-31.22%
	Robbery - Commercial	0	3	-100.00%	4	4	0.00%	58	53	9.43%
	Robbery - Person	3	4	-25.00%	10	7	42.86%	101	123	-17.89%
	Aggravated Assault - Non DV	3	8	-62.50%	22	24	-8.33%	280	302	-7.28%
	Aggravated Assault - DV	5	4	25.00%	21	10	110.00%	198	253	-21.74%
Violent Total:		13	20	-35.00%	65	52	25.00%	768	924	-16.88%
Property	Burglary - Residential	10	11	-9.09%	48	34	41.18%	543	661	-17.85%
	Burglary Garage	9	5	80.00%	19	30	-36.67%	327	375	-12.80%
	Burglary Commercial	6	1	500.00%	11	17	-35.29%	186	211	-11.85%
	Larceny	115	113	1.77%	473	462	2.38%	6080	7677	-20.80%
	Vehicle Theft	24	14	71.43%	65	60	8.33%	807	1082	-25.42%
	Arson	0	0		2	2	0.00%	24	23	4.35%
Property Total:		164	144	13.89%	618	605	2.15%	7967	10029	-20.56%
Preliminary Part 1 Crime Totals:		177	164	7.93%	683	657	3.96%	8735	10953	-20.25%
Current 7 Day Period:		11/24/2019 - 11/30/2019			Prior 7 Day Period:		11/17/2019 - 11/23/2019			
Current 28 Day Period:		11/3/2019 - 11/30/2019			Prior 28 Day Period:		10/6/2019 - 11/2/2019			
Current YTD Day Period:		1/1/2019 - 11/30/2019			Prior YTD Period:		1/1/2018 - 11/30/2018			

Prepared by SPD Crime Analysis Office - Monday, December 2, 2019

NOTE: SPD moved from UCR to the NIBRS reporting standard on 10/4/16 following the transition to a new RMS System. [Numbers on CompStat reports prior to this date should not be used as a comparison to those on this report.](#) Additional info on these reporting standards can be found on the FBI website: <https://ucr.fbi.gov/nibrs-overview>

This chart represents Preliminary counts of selected crime categories from Police Case Reports. Full statistical analysis to determine the confidence level of this data has not been performed. The % change columns on the preliminary counts differ from the percentage change on the NIBRS crime report, sometimes significantly. The CompStat report is designed for operational use and includes only selected NIBRS categories and coding less complex than full NIBRS rules. Official statistics for these and other NIBRS categories can be found on WASPC & FBI websites once available.



POLICE SUMMARY - Ending: Saturday, November 30, 2019



NW - Northwest District (P1)

Preliminary IBR Counts

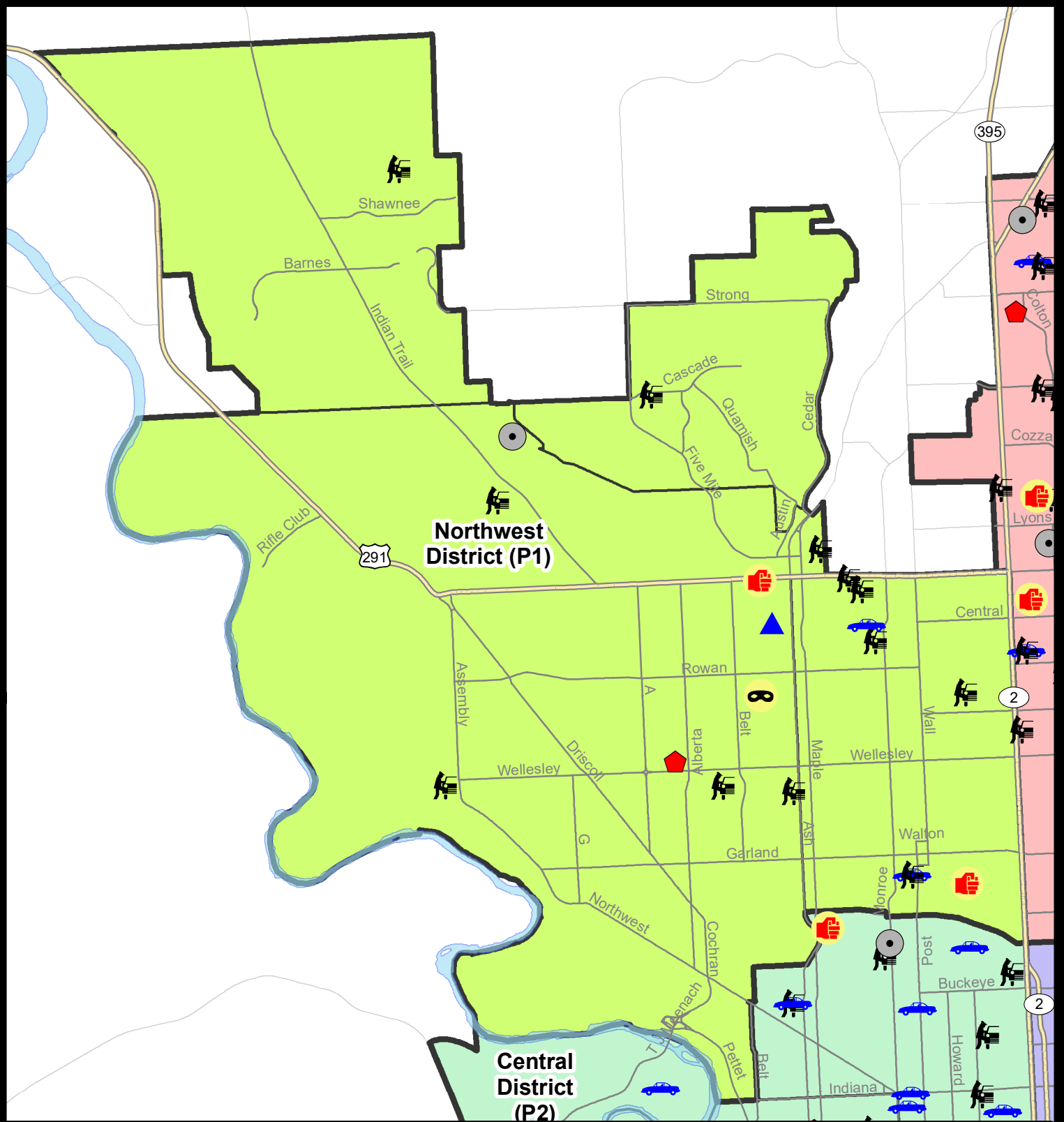
NIBRS Categories (Part 1 Selected)		7 Day Comparison			28 Day Comparison			YTD Comparison		
		Current	Prior	Percent	Current	Prior	Percent	Current	Prior	Percent
Violent	Criminal Homicide	0	0		0	0		0	1	-100.00%
	Rape	0	0		0	4	-100.00%	30	39	-23.08%
	Robbery - Commercial	0	0		0	0		5	6	-16.67%
	Robbery - Person	1	2	-50.00%	3	0		17	18	-5.56%
	Aggravated Assault - Non DV	0	1	-100.00%	3	8	-62.50%	44	46	-4.35%
	Aggravated Assault - DV	2	0		3	4	-25.00%	44	39	12.82%
Violent Total:		3	3	0.00%	9	16	-43.75%	140	149	-6.04%
Property	Burglary - Residential	1	1	0.00%	9	9	0.00%	125	145	-13.79%
	Burglary Garage	1	2	-50.00%	5	6	-16.67%	96	91	5.49%
	Burglary Commercial	1	0		1	1	0.00%	26	31	-16.13%
	Larceny	20	21	-4.76%	84	63	33.33%	1108	1581	-29.92%
	Vehicle Theft	2	2	0.00%	6	9	-33.33%	136	171	-20.47%
	Arson	0	0		0	1	-100.00%	6	4	50.00%
Property Total:		25	26	-3.85%	105	89	17.98%	1497	2023	-26.00%
Preliminary Part 1 Crime Totals:		28	29	-3.45%	114	105	8.57%	1637	2172	-24.63%
Current 7 Day Period:		11/24/2019 - 11/30/2019			Prior 7 Day Period:		11/17/2019 - 11/23/2019			
Current 28 Day Period:		11/3/2019 - 11/30/2019			Prior 28 Day Period:		10/6/2019 - 11/2/2019			
Current YTD Day Period:		1/1/2019 - 11/30/2019			Prior YTD Period:		1/1/2018 - 11/30/2018			

Prepared by SPD Crime Analysis Office - Monday, December 2, 2019

NOTE: SPD moved from UCR to the NIBRS reporting standard on 10/4/16 following the transition to a new RMS System. [Numbers on CompStat reports prior to this date should not be used as a comparison to those on this report.](#) Additional info on these reporting standards can be found on the FBI website: <https://ucr.fbi.gov/nibrs-overview>

This chart represents Preliminary counts of selected crime categories from Police Case Reports. Full statistical analysis to determine the confidence level of this data has not been performed. The % change columns on the preliminary counts differ from the percentage change on the NIBRS crime report, sometimes significantly. The CompStat report is designed for operational use and includes only selected NIBRS categories and coding less complex than full NIBRS rules. Official statistics for these and other NIBRS categories can be found on WASPC & FBI websites once available.





City of Spokane
Northwest District (P1)
Selected
Crime Codes
2019-11-24 to 2019-11-30
Prepared By:
Crime Analysis Unit
Spokane Police Department

Legend

NIBRS Events



Criminal Homicide



Rape



Robbery Commercial



Robbery Person



Aggravated Assault



Burglary Residential



Burglary Garage



Burglary Commercial



Vehicle Prowling



Vehicle Theft



Arson



Cases Represent LERMS Crime Codes
Points may indicate multiple events
Note: Veh Prowl is only Larceny displayed

For Additional Information on
Incidents pertaining to an
Area, Trend, or Pattern
Contact Information Analysis

0 0.25 0.5 1 Miles



THIS IS NOT A LEGAL DOCUMENT.
 The information shown on this map is compiled from various sources and is subject to constant revision. Information shown on this map should not be used to determine the location of facilities in relationship to property lines, section lines, streets, etc.

Sunday - Saturday

NW - Northwest District (P1)

11/24/2019 TO 11/30/2019



<u>A/C</u>	<u>Offense Statute</u>	<u>Address</u>	<u>Reported Date</u>	<u>Dist</u>
<u>SPA1BS</u>				
C	BURGLARY 2D COMMERCIAL	3800 W OSAGE WAY	11/30/2019	P1
C	MAIL THEFT	6300 N ASSEMBLY ST	11/25/2019	P1
C	THEFT 2D FROM MOTOR VEHICLE	6500 N CEDAR RD	11/27/2019	P1
C	THEFT 3D FROM MOTOR VEHICLE	7100 N FLEMING ST	11/25/2019	P1
<u>SPA1FM</u>				
C	THEFT 2D FROM MOTOR VEHICLE	2700 W CASCADE WAY	11/26/2019	P1
<u>SPA1IT</u>				
C	THEFT 3D CITY FROM MOTOR VEHICLE	4600 W ALPINE DR	11/25/2019	P1
<u>SPA1NH</u>				
C	ASSAULT 2D	400 W GORDON AVE	11/30/2019	P4
C	MAIL THEFT	5200 N ASH ST	11/25/2019	P1
C	THEFT 3D FROM MOTOR VEHICLE	5700 N MADISON ST	11/25/2019	P1
C	THEFT 3D FROM MOTOR VEHICLE	1200 W FRANCIS AVE	11/26/2019	P1
C	THEFT 3D FROM MOTOR VEHICLE	800 W KIERNAN AVE	11/27/2019	P1
C	THEFT 3D FROM MOTOR VEHICLE	5200 N WHITEHOUSE ST	11/29/2019	P1
C	THEFT OF A FIREARM FROM MOTOR VEHICLE	1100 W DECATUR AVE	11/25/2019	P1
A	THEFT OF MOTOR VEHICLE	800 W KIERNAN AVE	11/27/2019	P1
C	THEFT OF MOTOR VEHICLE	1100 W CENTRAL AVE	11/30/2019	P7
<u>SPA1NW</u>				
C	BURGLARY 2D GARAGE	5900 N ELM ST	11/24/2019	P1
C	HARASSMENT FELONY WEAPON INVOLVED	6200 N CANNON ST	11/24/2019	P1
C	MAIL THEFT	2700 W UPTON AVE	11/28/2019	P1
C	RESIDENTIAL BURGLARY	2600 W BROAD AVE	11/25/2019	P1
C	ROBBERY 1D PERSON	5300 N CANNON ST	11/27/2019	P1
C	THEFT 2D ALL OTHER	2200 W WELLESLEY AVE	11/26/2019	P1
C	THEFT 2D FROM BUILDING	4800 N ASSEMBLY ST	11/25/2019	P1
C	THEFT 2D FROM BUILDING	3400 W CORA AVE	11/25/2019	P1
C	THEFT 2D FROM BUILDING	3400 W WELLESLEY AVE	11/26/2019	P1
C	THEFT 2D FROM MOTOR VEHICLE	4300 N ASH ST	11/25/2019	P1
C	THEFT 3D FROM BUILDING	4000 W ROWAN AVE	11/27/2019	P1
C	THEFT 3D FROM MOTOR VEHICLE	2300 W WELLESLEY AVE	11/27/2019	P1
C	THEFT 3D FROM MOTOR VEHICLE	4500 W WELLESLEY AVE	11/29/2019	P1

POLICE SUMMARY - Ending: Saturday, November 30, 2019



NW - North Central District (P2)

Preliminary IBR Counts

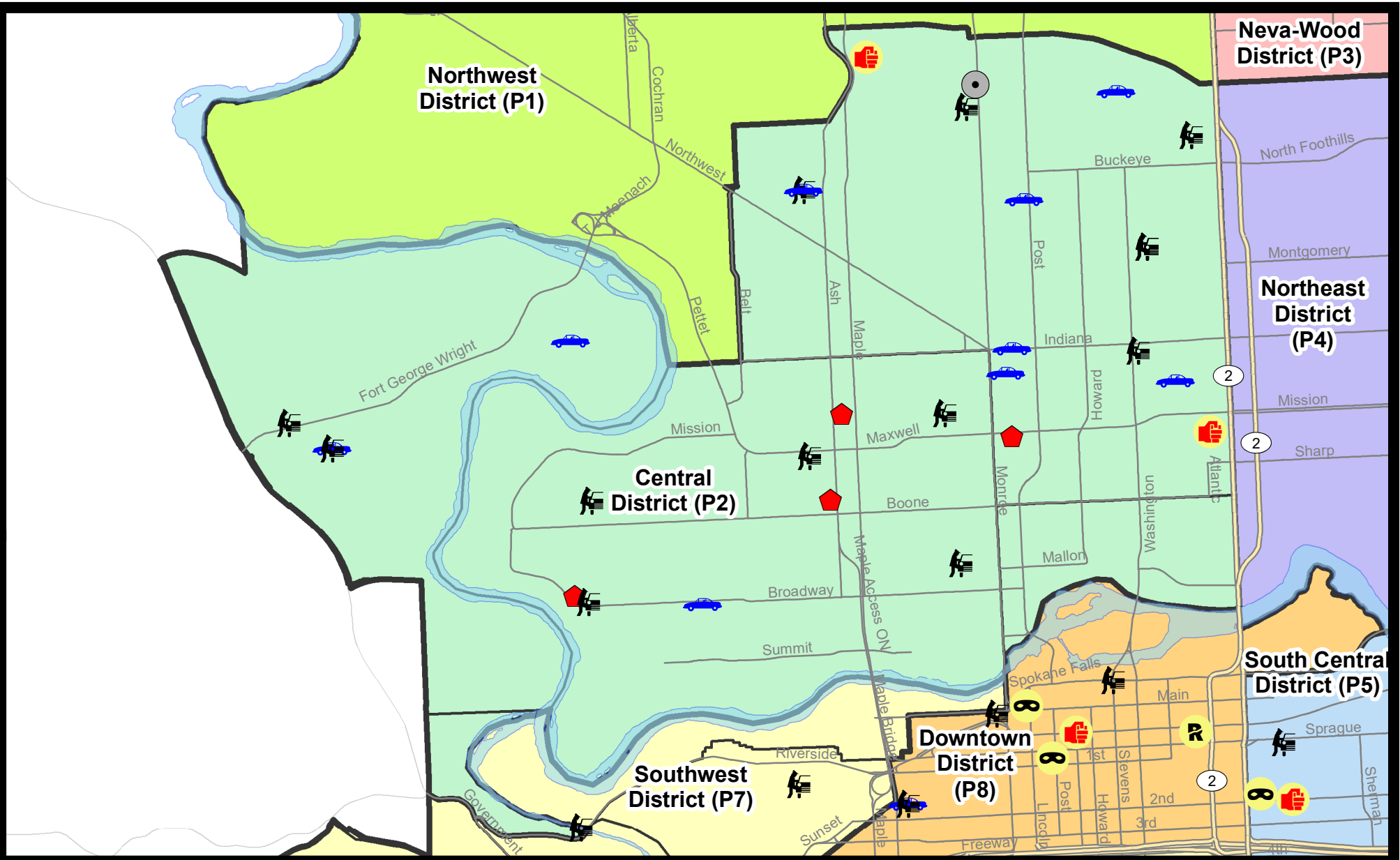
NIBRS Categories (Part 1 Selected)		7 Day Comparison			28 Day Comparison			YTD Comparison		
		Current	Prior	Percent	Current	Prior	Percent	Current	Prior	Percent
Violent	Criminal Homicide	0	0		0	0		1	0	
	Rape	0	1	-100.00%	3	0		32	47	-31.91%
	Robbery - Commercial	0	0		1	1	0.00%	7	7	0.00%
	Robbery - Person	0	1	-100.00%	2	1	100.00%	21	34	-38.24%
	Aggravated Assault - Non DV	0	0		2	4	-50.00%	73	70	4.29%
	Aggravated Assault - DV	2	0		6	0		45	64	-29.69%
Violent Total:		2	2	0.00%	14	6	133.33%	179	222	-19.37%
Property	Burglary - Residential	4	4	0.00%	15	5	200.00%	129	145	-11.03%
	Burglary Garage	0	1	-100.00%	1	14	-92.86%	79	80	-1.25%
	Burglary Commercial	1	0		1	2	-50.00%	38	56	-32.14%
	Larceny	22	18	22.22%	81	93	-12.90%	1209	1410	-14.26%
	Vehicle Theft	9	2	350.00%	16	13	23.08%	162	234	-30.77%
	Arson	0	0		0	0		7	1	600.00%
Property Total:		36	25	44.00%	114	127	-10.24%	1624	1926	-15.68%
Preliminary Part 1 Crime Totals:		38	27	40.74%	128	133	-3.76%	1803	2148	-16.06%
Current 7 Day Period:		11/24/2019 - 11/30/2019			Prior 7 Day Period:		11/17/2019 - 11/23/2019			
Current 28 Day Period:		11/3/2019 - 11/30/2019			Prior 28 Day Period:		10/6/2019 - 11/2/2019			
Current YTD Day Period:		1/1/2019 - 11/30/2019			Prior YTD Period:		1/1/2018 - 11/30/2018			

Prepared by SPD Crime Analysis Office - Monday, December 2, 2019

NOTE: SPD moved from UCR to the NIBRS reporting standard on 10/4/16 following the transition to a new RMS System. [Numbers on CompStat reports prior to this date should not be used as a comparison to those on this report.](#) Additional info on these reporting standards can be found on the FBI website: <https://ucr.fbi.gov/nibrs-overview>

This chart represents Preliminary counts of selected crime categories from Police Case Reports. Full statistical analysis to determine the confidence level of this data has not been performed. The % change columns on the preliminary counts differ from the percentage change on the NIBRS crime report, sometimes significantly. The CompStat report is designed for operational use and includes only selected NIBRS categories and coding less complex than full NIBRS rules. Official statistics for these and other NIBRS categories can be found on WASPC & FBI websites once available.





City of Spokane
Central District (P2)
Selected
Crime Types
2019-11-24 to 2019-11-30
 Prepared By:
 Crime Analysis Unit
 Spokane Police Department

Legend

NIBRS Events

- | | | | |
|-------------------|--------------------|----------------------|---------------------|
| Criminal Homicide | Robbery Commercial | Aggravated Assault | Burglary Commercial |
| Rape | Robbery Person | Burglary Residential | Vehicle Prowling |
| | | Burglary Garage | Vehicle Theft |
| | | | Arson |

Cases Represent LERMS Crime Codes
 Points may indicate multiple events
 Note: Veh Prowl is only Larceny category displayed



For Additional Information on Incidents
 pertaining to an Area, Trend, or Pattern
 Contact Information Analysis

0 0.2 0.4 0.6 Miles



THIS IS NOT A LEGAL DOCUMENT:
 The information shown on this map is compiled
 from various sources and is subject to constant
 revision. Information shown on this map should
 not be used to determine the location of facilities
 in relationship to property lines, section lines,
 streets, etc.



Sunday - Saturday

NW - Central District (P2)

11/24/2019 TO 11/30/2019



<u>A/C</u>	<u>Offense Statute</u>	<u>Address</u>	<u>Reported Date</u>	<u>Dist</u>
<u>SPA2EG</u>				
C	ASSAULT 2D	1400 N ATLANTIC ST	11/26/2019	P1
C	ASSAULT 2D	1500 W ALICE AVE	11/29/2019	P2
C	BURGLARY 2D COMMERCIAL	3100 N MONROE ST	11/24/2019	P1
C	IBR Purposes Only - Theft From Motor Vehicle	300 W INDIANA AVE	11/26/2019	P1
C	MAIL THEFT	400 W SHANNON AVE	11/26/2019	P2
C	RESIDENTIAL BURGLARY	1400 N LINCOLN ST	11/25/2019	P1
C	THEFT 2D FROM BUILDING	2000 W YORK AVE	11/30/2019	P2
C	THEFT 2D FROM MOTOR VEHICLE	300 W CARLISLE AVE	11/29/2019	P2
C	THEFT 3D CITY FROM MOTOR VEHICLE	1700 W CHELAN AVE	11/29/2019	P1
A	THEFT 3D FROM MOTOR VEHICLE	1000 W FREDERICK AVE	11/26/2019	P2
C	THEFT 3D FROM MOTOR VEHICLE	2800 N ATLANTIC ST	11/29/2019	P2
C	THEFT 3D SHOPLIFTING	1600 W NORTHWEST BLVD	11/25/2019	P2
C	THEFT 3D SHOPLIFTING	3200 N MONROE ST	11/27/2019	P2
C	THEFT OF A FIREARM FROM BUILDING	1400 N LINCOLN ST	11/25/2019	P1
C	THEFT OF A FIREARM FROM MOTOR VEHICLE	300 W CARLISLE AVE	11/29/2019	P2
C	THEFT OF MOTOR VEHICLE	900 W NORA AVE	11/25/2019	P2
C	THEFT OF MOTOR VEHICLE	800 W YORK AVE	11/29/2019	P1
C	THEFT OF MOTOR VEHICLE	1700 W CHELAN AVE	11/29/2019	P1
C	THEFT OF MOTOR VEHICLE	N LINCOLN ST / W INDIANA AVE	11/29/2019	P2
C	THEFT OF MOTOR VEHICLE	400 W EUCLID AVE	11/30/2019	P1
C	THEFT OF MOTOR VEHICLE	1700 N NORMANDIE ST	11/30/2019	P2
<u>SPA2WC</u>				
A	BURGLARY 1D FROM RESIDENCE	1600 W SPOFFORD AVE	11/24/2019	P1
C	RESIDENTIAL BURGLARY	800 N SUMMIT BLVD	11/24/2019	P2
A	RESIDENTIAL BURGLARY	1200 N ASH ST	11/29/2019	P1
C	THEFT 3D CITY SHOPLIFTING	1000 W SUMMIT PKWY	11/25/2019	P4
C	THEFT 3D FROM BUILDING	700 N NETTLETON ST	11/24/2019	P2
A	THEFT 3D FROM MOTOR VEHICLE	1800 W MAXWELL AVE	11/27/2019	P2
C	THEFT 3D FROM MOTOR VEHICLE	N JEFFERSON ST / W SPOFFORD AVE	11/28/2019	P2
C	THEFT 3D FROM MOTOR VEHICLE	2800 W SHARP AVE	11/30/2019	P2
A	THEFT 3D FROM MOTOR VEHICLE	2800 W BROADWAY AVE	11/30/2019	P2
C	THEFT 3D VEHICLE PARTS AND ACCESSORIES	2900 W SUMMIT BLVD	11/25/2019	P2
C	THEFT OF A FIREARM FROM MOTOR VEHICLE	1100 W MALLON AVE	11/25/2019	P8
C	THEFT OF MOTOR VEHICLE	2300 W BROADWAY AVE	11/29/2019	P1
<u>SPA2WH</u>				
C	THEFT 3D FROM MOTOR VEHICLE	4100 W FORT GEORGE WRIGHT DR	11/27/2019	P2
A	THEFT 3D FROM MOTOR VEHICLE	3800 W FORT GEORGE WRIGHT DR	11/27/2019	P2

A/C	Offense Statute	Address	Reported Date	Dist
C	THEFT 3D VEHICLE PARTS AND ACCESSORIES	3800 W FORT GEORGE WRIGHT DR	11/27/2019	P2
A	THEFT OF MOTOR VEHICLE	3800 W FORT GEORGE WRIGHT DR	11/27/2019	P2
C	THEFT OF MOTOR VEHICLE	2800 W ELLIOTT DR	11/30/2019	P4

POLICE SUMMARY - Ending: Saturday, November 30, 2019



NE - Neva-Wood District (P3)

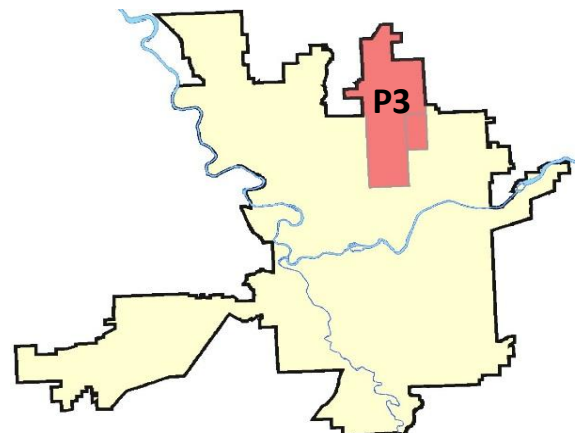
Preliminary IBR Counts

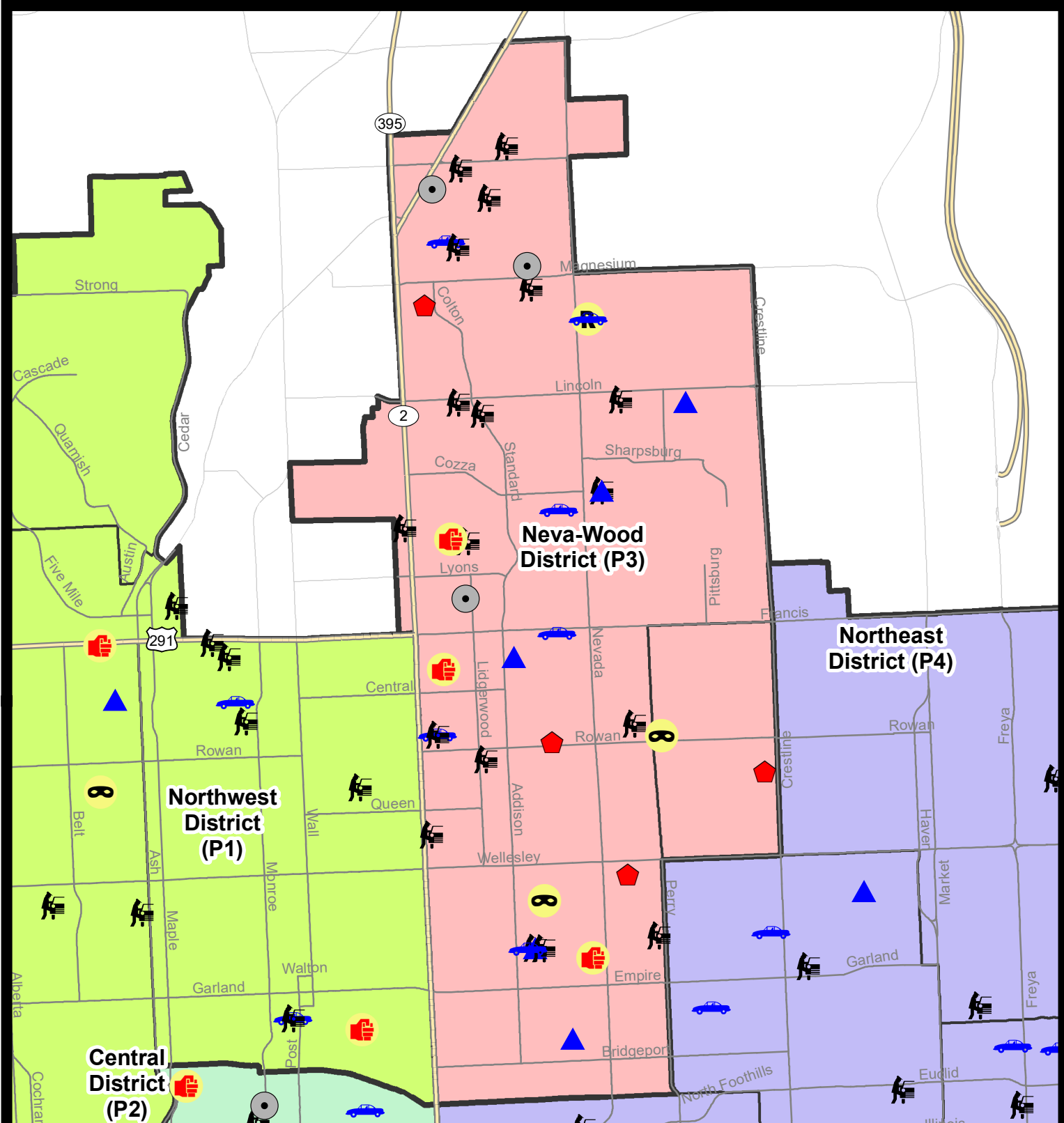
NIBRS Categories (Part 1 Selected)		7 Day Comparison			28 Day Comparison			YTD Comparison		
		Current	Prior	Percent	Current	Prior	Percent	Current	Prior	Percent
Violent	Criminal Homicide	0	0		0	0		0	1	-100.00%
	Rape	1	0		2	1	100.00%	30	53	-43.40%
	Robbery - Commercial	0	2	-100.00%	2	3	-33.33%	30	22	36.36%
	Robbery - Person	2	1	100.00%	4	4	0.00%	35	35	0.00%
	Aggravated Assault - Non DV	2	3	-33.33%	7	5	40.00%	72	93	-22.58%
	Aggravated Assault - DV	1	1	0.00%	6	5	20.00%	59	81	-27.16%
Violent Total:		6	7	-14.29%	21	18	16.67%	226	285	-20.70%
Property	Burglary - Residential	4	5	-20.00%	12	12	0.00%	150	184	-18.48%
	Burglary Garage	6	1	500.00%	9	7	28.57%	102	129	-20.93%
	Burglary Commercial	3	1	200.00%	7	6	16.67%	74	63	17.46%
	Larceny	39	47	-17.02%	185	206	-10.19%	2282	2937	-22.30%
	Vehicle Theft	6	4	50.00%	22	23	-4.35%	269	346	-22.25%
	Arson	0	0		2	0		6	7	-14.29%
Property Total:		58	58	0.00%	237	254	-6.69%	2883	3666	-21.36%
Preliminary Part 1 Crime Totals:		64	65	-1.54%	258	272	-5.15%	3109	3951	-21.31%
Current 7 Day Period:		11/24/2019 - 11/30/2019			Prior 7 Day Period:		11/17/2019 - 11/23/2019			
Current 28 Day Period:		11/3/2019 - 11/30/2019			Prior 28 Day Period:		10/6/2019 - 11/2/2019			
Current YTD Day Period:		1/1/2019 - 11/30/2019			Prior YTD Period:		1/1/2018 - 11/30/2018			

Prepared by SPD Crime Analysis Office - Monday, December 2, 2019

NOTE: SPD moved from UCR to the NIBRS reporting standard on 10/4/16 following the transition to a new RMS System. [Numbers on CompStat reports prior to this date should not be used as a comparison to those on this report.](#) Additional info on these reporting standards can be found on the FBI website: <https://ucr.fbi.gov/nibrs-overview>

This chart represents Preliminary counts of selected crime categories from Police Case Reports. Full statistical analysis to determine the confidence level of this data has not been performed. The % change columns on the preliminary counts differ from the percentage change on the NIBRS crime report, sometimes significantly. The CompStat report is designed for operational use and includes only selected NIBRS categories and coding less complex than full NIBRS rules. Official statistics for these and other NIBRS categories can be found on WASPC & FBI websites once available.





City of Spokane
Neva-Wood District (P3)
Selected Crime Codes
2019-11-24 to 2019-11-30
 Prepared By:
 Crime Analysis Unit
 Spokane Police Department

Legend

NIBRS Events



Criminal Homicide



Rape



Robbery Commercial



Robbery Person



Aggravated Assault



Burglary Residential



Burglary Garage



Burglary Commercial



Vehicle Prowling



Vehicle Theft



Arson



Cases Represent LERMS Crime Codes
 Points may indicate multiple events
 Note: Veh Prowl is only Larceny displayed

For Additional Information on
 Incidents pertaining to an
 Area, Trend, or Pattern
 Contact Information Analysis

0 0.2 0.4 0.8 Miles



THIS IS NOT A LEGAL DOCUMENT:
 The information shown on this map is compiled
 from various sources and is subject to constant
 revision. Information shown on this map should
 not be used to determine the location of facilities
 in relationship to property lines, section lines,
 streets, etc.

Sunday - Saturday

NE - Neva-Wood District (P3)

11/24/2019 TO 11/30/2019



<u>A/C</u>	<u>Offense Statute</u>	<u>Address</u>	<u>Reported Date</u>	<u>Dist</u>
<u>SPB3NL</u>				
C	ASSAULT 1D	6000 N MAYFAIR ST	11/25/2019	P4
C	ASSAULT 2D	900 E WALTON AVE	11/29/2019	P4
C	ASSAULT OF A CHILD 2D	100 E WEDGEWOOD AVE	11/29/2019	P4
C	BURGLARY 1D COMMERCIAL	6400 N LIDGERWOOD ST	11/26/2019	P3
C	BURGLARY 2D COMMERCIAL	9300 N NEWPORT HWY	11/27/2019	P4
C	BURGLARY 2D COMMERCIAL	600 E MAGNESIUM RD	11/28/2019	P4
C	BURGLARY 2D GARAGE	500 E LACROSSE AVE	11/24/2019	P3
A	BURGLARY 2D GARAGE	700 E GLASS AVE	11/25/2019	P3
C	BURGLARY 2D GARAGE	8400 N NEVADA ST	11/26/2019	P3
C	BURGLARY 2D GARAGE	1700 E LINCOLN RD	11/27/2019	P4
C	BURGLARY 2D GARAGE	1100 E COZZA DR	11/29/2019	P3
C	BURGLARY 2D GARAGE	500 E DALKE AVE	11/30/2019	P4
C	MAIL THEFT	8200 N COLTON ST	11/29/2019	P3
C	RAPE 3D		11/29/2019	P4
A	RESIDENTIAL BURGLARY	700 E ROWAN AVE	11/24/2019	P4
C	RESIDENTIAL BURGLARY	1100 E HOFFMAN AVE	11/26/2019	P4
C	RESIDENTIAL BURGLARY	8400 N MAYFAIR ST	11/28/2019	P3
C	ROBBERY 1D CARJACKING	E HEROY AVE / N STANDARD ST	11/30/2019	P3
C	THEFT 2D ALL OTHER	200 E WEILE AVE	11/28/2019	P3
C	THEFT 2D FROM BUILDING	9500 N DIVISION ST	11/27/2019	P3
C	THEFT 2D FROM BUILDING	500 E DALKE AVE	11/30/2019	P4
C	THEFT 2D FROM MOTOR VEHICLE	7700 N STANDARD ST	11/24/2019	P3
C	THEFT 2D FROM MOTOR VEHICLE	600 E HOLLAND AVE	11/29/2019	P2
C	THEFT 2D FROM MOTOR VEHICLE	7000 N DIVISION ST	11/29/2019	P3
C	THEFT 2D FROM MOTOR VEHICLE	4700 N DIVISION ST	11/29/2019	P3
C	THEFT 2D FROM MOTOR VEHICLE	7800 N MORTON ST	11/30/2019	P3
C	THEFT 3D ALL OTHER	7000 N COLTON ST	11/25/2019	P3
C	THEFT 3D ALL OTHER	7900 N BLUECOAT CT	11/25/2019	P3
C	THEFT 3D ALL OTHER	4500 N DIVISION ST	11/27/2019	P3
C	THEFT 3D CITY ALL OTHER	1000 E SHARPSBURG AVE	11/29/2019	P4
C	THEFT 3D CITY SHOPLIFTING	9200 N NEVADA ST	11/25/2019	P4
C	THEFT 3D FROM BUILDING	800 E HOFFMAN AVE	11/25/2019	P2
C	THEFT 3D FROM BUILDING	4700 N DIVISION ST	11/27/2019	P3
C	THEFT 3D FROM BUILDING	0 E EMPIRE AVE	11/27/2019	P3
C	THEFT 3D FROM MOTOR VEHICLE	500 E LACROSSE AVE	11/24/2019	P3
C	THEFT 3D FROM MOTOR VEHICLE	200 E WEDGEWOOD AVE	11/25/2019	P3
C	THEFT 3D FROM MOTOR VEHICLE	5500 N DIVISION ST	11/25/2019	P3
C	THEFT 3D FROM MOTOR VEHICLE	400 E HOLLAND AVE	11/26/2019	P3

For protection of victim privacy, the entire address on sexual assault crimes has been redacted.

A/C	Offense Statute	Address	Reported Date	Dist
C	THEFT 3D FROM MOTOR VEHICLE	1200 E NEBRASKA AVE	11/27/2019	P3
C	THEFT 3D FROM MOTOR VEHICLE	300 E NORTH AVE	11/27/2019	P4
C	THEFT 3D FROM MOTOR VEHICLE	1300 E ROCKWELL AVE	11/27/2019	P3
C	THEFT 3D FROM MOTOR VEHICLE	9200 N COLTON ST	11/28/2019	P3
C	THEFT 3D FROM MOTOR VEHICLE	8800 N HILL N DALE ST	11/29/2019	P3
C	THEFT 3D FROM MOTOR VEHICLE	200 E LINCOLN RD	11/29/2019	P2
C	THEFT 3D FROM MOTOR VEHICLE	1100 E COZZA DR	11/29/2019	P3
C	THEFT 3D FROM MOTOR VEHICLE	500 E LACROSSE AVE	11/30/2019	P3
C	THEFT 3D FROM MOTOR VEHICLE	600 E MAGNESIUM RD	11/30/2019	P3
C	THEFT 3D SHOPLIFTING	7900 N DIVISION ST	11/24/2019	P3
C	THEFT 3D SHOPLIFTING	9200 N COLTON ST	11/24/2019	P3
C	THEFT 3D SHOPLIFTING	4700 N DIVISION ST	11/25/2019	P3
C	THEFT 3D SHOPLIFTING	4700 N DIVISION ST	11/26/2019	P4
C	THEFT 3D SHOPLIFTING	9200 N COLTON ST	11/29/2019	P3
C	THEFT 3D SHOPLIFTING	9600 N NEWPORT HWY	11/29/2019	P3
C	THEFT 3D SHOPLIFTING	4700 N DIVISION ST	11/30/2019	P3
C	THEFT 3D SHOPLIFTING	4700 N DIVISION ST	11/30/2019	P3
C	THEFT 3D VEHICLE PARTS AND ACCESSORIES	6100 N LIDGERWOOD ST	11/26/2019	P3
C	THEFT OF MOTOR VEHICLE	700 E FRANCIS AVE	11/24/2019	P3
A	THEFT OF MOTOR VEHICLE	5500 N DIVISION ST	11/25/2019	P3
C	THEFT OF MOTOR VEHICLE	8900 N COLTON ST	11/26/2019	P3
C	THEFT OF MOTOR VEHICLE	8400 N NEVADA ST	11/28/2019	P4
C	THEFT OF MOTOR VEHICLE	800 E SITKA AVE	11/28/2019	P4
C	THEFT OF MOTOR VEHICLE	500 E LACROSSE AVE	11/30/2019	P3
<u>SPB3WH</u>				
C	RESIDENTIAL BURGLARY	5200 N MARTIN ST	11/27/2019	P4
C	ROBBERY 1D PERSON	1400 E ROWAN AVE	11/26/2019	P4

POLICE SUMMARY - Ending: Saturday, November 30, 2019



NE - Northeast District (P4)

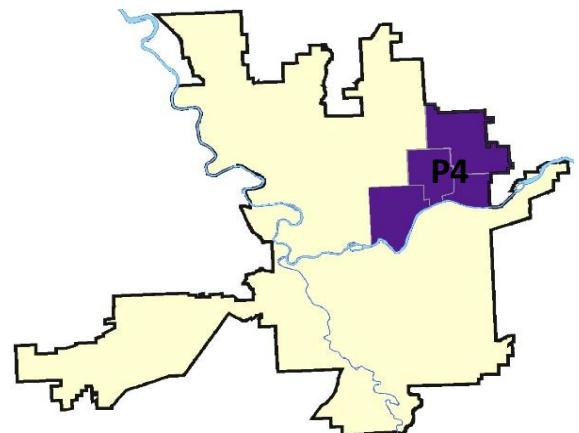
Preliminary IBR Counts

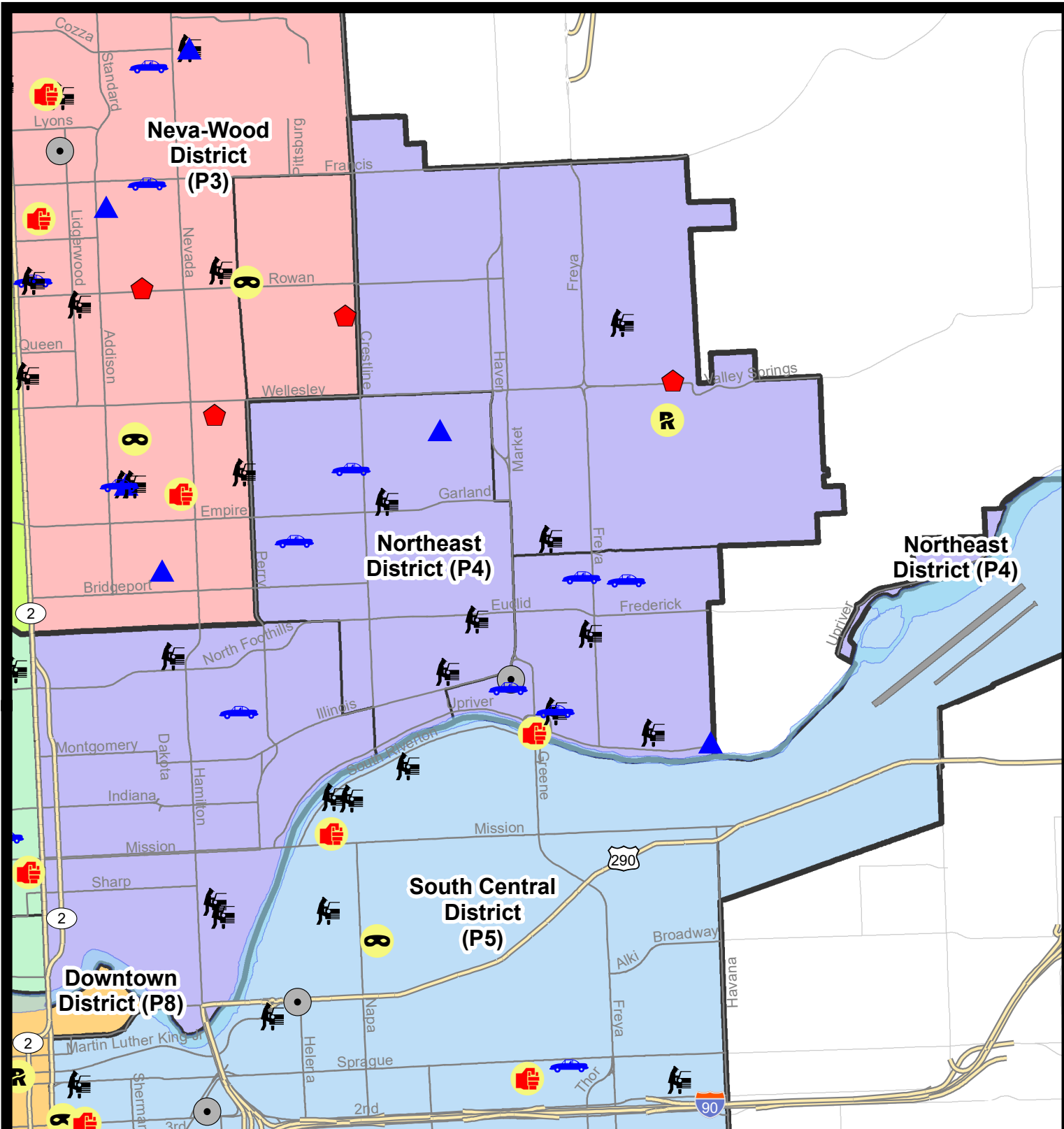
NIBRS Categories (Part 1 Selected)		7 Day Comparison			28 Day Comparison			YTD Comparison		
		Current	Prior	Percent	Current	Prior	Percent	Current	Prior	Percent
Violent	Criminal Homicide	0	0		0	0		0	2	-100.00%
	Rape	1	0		3	2	50.00%	38	50	-24.00%
	Robbery - Commercial	0	1	-100.00%	1	0		16	18	-11.11%
	Robbery - Person	0	0		1	2	-50.00%	28	36	-22.22%
	Aggravated Assault - Non DV	1	4	-75.00%	10	7	42.86%	91	93	-2.15%
	Aggravated Assault - DV	0	3	-100.00%	6	1	500.00%	50	69	-27.54%
Violent Total:		2	8	-75.00%	21	12	75.00%	223	268	-16.79%
Property	Burglary - Residential	1	1	0.00%	12	8	50.00%	139	187	-25.67%
	Burglary Garage	2	1	100.00%	4	3	33.33%	50	75	-33.33%
	Burglary Commercial	1	0		2	8	-75.00%	48	61	-21.31%
	Larceny	34	27	25.93%	123	100	23.00%	1481	1749	-15.32%
	Vehicle Theft	7	6	16.67%	21	15	40.00%	240	331	-27.49%
	Arson	0	0		0	1	-100.00%	5	11	-54.55%
Property Total:		45	35	28.57%	162	135	20.00%	1963	2414	-18.68%
Preliminary Part 1 Crime Totals:		47	43	9.30%	183	147	24.49%	2186	2682	-18.49%
Current 7 Day Period:		11/24/2019 - 11/30/2019			Prior 7 Day Period:		11/17/2019 - 11/23/2019			
Current 28 Day Period:		11/3/2019 - 11/30/2019			Prior 28 Day Period:		10/6/2019 - 11/2/2019			
Current YTD Day Period:		1/1/2019 - 11/30/2019			Prior YTD Period:		1/1/2018 - 11/30/2018			

Prepared by SPD Crime Analysis Office - Monday, December 2, 2019

NOTE: SPD moved from UCR to the NIBRS reporting standard on 10/4/16 following the transition to a new RMS System. [Numbers on CompStat reports prior to this date should not be used as a comparison to those on this report.](#) Additional info on these reporting standards can be found on the FBI website: <https://ucr.fbi.gov/nibrs-overview>

This chart represents Preliminary counts of selected crime categories from Police Case Reports. Full statistical analysis to determine the confidence level of this data has not been performed. The % change columns on the preliminary counts differ from the percentage change on the NIBRS crime report, sometimes significantly. The CompStat report is designed for operational use and includes only selected NIBRS categories and coding less complex than full NIBRS rules. Official statistics for these and other NIBRS categories can be found on WASPC & FBI websites once available.





City of Spokane
Northeast District (P4)
Selected Crime Codes
2019-11-24 to 2019-11-30
 Prepared By:
 Crime Analysis Unit
 Spokane Police Department

Legend

NIBRS Events



Criminal Homicide



Rape



Robbery Commercial



Robbery Person



Aggravated Assault



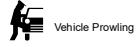
Burglary Residential



Burglary Garage



Burglary Commercial



Vehicle Prowling



Vehicle Theft



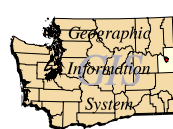
Arson



Cases Represent LERMS Crime Codes
 Points may indicate multiple events
 Note: Veh Prowl is only Larceny displayed

For Additional Information on
 Incidents pertaining to an
 Area, Trend, or Pattern
 Contact Information Analysis

0 0.2 0.4 0.8 Miles



THIS IS NOT A LEGAL DOCUMENT.
 The information shown on this map is compiled
 from various sources and is subject to constant
 revision. Information shown on this map should
 not be used to determine the location of facilities
 in relationship to property lines, section lines,
 streets, etc.

Sunday - Saturday

NE - Northeast District (P4)

11/24/2019 TO 11/30/2019



<u>A/C</u>	<u>Offense Statute</u>	<u>Address</u>	<u>Reported Date</u>	<u>Dist</u>
<u>SPB4BE</u>				
C	BURGLARY 2D GARAGE	2600 E LONGFELLOW AVE	11/27/2019	P4
C	MAIL THEFT	1500 E EMPIRE AVE	11/25/2019	P4
C	MAIL THEFT	2700 N SMITH ST	11/27/2019	P4
C	THEFT 2D FROM BUILDING	1500 E DALTON AVE	11/24/2019	P4
C	THEFT 3D FROM MOTOR VEHICLE	2200 E GARLAND AVE	11/26/2019	P4
C	THEFT 3D FROM MOTOR VEHICLE	2800 E EUCLID AVE	11/27/2019	P4
A	THEFT 3D FROM MOTOR VEHICLE	2700 N SMITH ST	11/27/2019	P4
C	THEFT OF MOTOR VEHICLE	1600 E GORDON AVE	11/28/2019	P4
C	THEFT OF MOTOR VEHICLE	4100 N MARTIN ST	11/29/2019	P4
<u>SPB4HI</u>				
C	MAIL THEFT	4900 N FLORIDA ST	11/25/2019	P4
C	RAPE 2D		11/25/2019	P8
C	RESIDENTIAL BURGLARY	4200 E WELLESLEY AVE	11/25/2019	P4
C	THEFT 3D ALL OTHER	2400 E BISMARK AVE	11/25/2019	P4
C	THEFT 3D ALL OTHER	2300 E BISMARK AVE	11/27/2019	P4
A	THEFT 3D FROM MOTOR VEHICLE	3800 E QUEEN AVE	11/24/2019	P4
A	THEFT 3D FROM MOTOR VEHICLE	3600 N THOR ST	11/28/2019	P4
C	THEFT 3D VEHICLE PARTS AND ACCESSORIES	4700 N MYRTLE ST	11/26/2019	P4
C	THEFT 3D VEHICLE PARTS AND ACCESSORIES	3000 E EVERETT AVE	11/26/2019	P4
C	THEFT 3D VEHICLE PARTS AND ACCESSORIES	2400 E QUEEN AVE	11/28/2019	P4
<u>SPB4LO</u>				
C	IBR Purposes Only - Motor Vehicle Theft	2500 N MORTON ST	11/25/2019	P4
C	MAIL THEFT	100 E AUGUSTA AVE	11/29/2019	P4
C	THEFT 2D FROM BUILDING	2500 N MADELIA ST	11/30/2019	P4
C	THEFT 3D ALL OTHER	900 E AUGUSTA AVE	11/24/2019	P4
C	THEFT 3D CITY SHOPLIFTING	200 E NORTH FOOTHILLS DR	11/25/2019	P4
C	THEFT 3D CITY SHOPLIFTING	200 E NORTH FOOTHILLS DR	11/27/2019	P4
C	THEFT 3D FROM BUILDING	200 E SHARP AVE	11/30/2019	P4
C	THEFT 3D FROM MOTOR VEHICLE	N COLUMBUS ST / E BOONE AVE	11/26/2019	P4
C	THEFT 3D FROM MOTOR VEHICLE	2800 N CINCINNATI ST	11/28/2019	P2
C	THEFT 3D FROM MOTOR VEHICLE	1000 E DESMET AVE	11/29/2019	P1
C	THEFT 3D SHOPLIFTING	200 E NORTH FOOTHILLS DR	11/26/2019	P4
C	THEFT 3D SHOPLIFTING	900 E MISSION AVE	11/27/2019	P4
C	THEFT 3D VEHICLE PARTS AND ACCESSORIES	700 E BALDWIN AVE	11/24/2019	P4
C	THEFT 3D VEHICLE PARTS AND ACCESSORIES	2800 N CINCINNATI ST	11/28/2019	P2
C	THEFT 3D VEHICLE PARTS AND ACCESSORIES	E AUGUSTA AVE / N RUBY ST	11/29/2019	P3

SPB4MI

For protection of victim privacy, the entire address on sexual assault crimes has been redacted.

A/C	Offense Statute	Address	Reported Date	Dist
C	ASSAULT 2D	2200 N GREENE ST	11/26/2019	P4
C	BURGLARY 1D GARAGE	4200 E UPRIVER DR	11/25/2019	P4
A	BURGLARY 2D COMMERCIAL	2600 N MARKET ST	11/27/2019	P4
C	THEFT 2D FROM BUILDING	3700 E COURTLAND AVE	11/25/2019	P4
C	THEFT 3D ALL OTHER	3900 E FAIRVIEW AVE	11/28/2019	P4
C	THEFT 3D FROM MOTOR VEHICLE	3300 E CARLISLE AVE	11/25/2019	P4
C	THEFT 3D FROM MOTOR VEHICLE	3900 E ERMINA AVE	11/28/2019	P4
C	THEFT 3D FROM MOTOR VEHICLE	2900 N FREYA ST	11/30/2019	P4
C	THEFT 3D VEHICLE PARTS AND ACCESSORIES	2500 N HAVEN ST	11/25/2019	P4
C	THEFT OF MOTOR VEHICLE	3800 E BRIDGEPORT AVE	11/24/2019	P4
C	THEFT OF MOTOR VEHICLE	3300 E CARLISLE AVE	11/25/2019	P4
C	THEFT OF MOTOR VEHICLE	2500 N HAVEN ST	11/25/2019	P4
C	THEFT OF MOTOR VEHICLE	3500 E BRIDGEPORT AVE	11/29/2019	P2

SPOKANE POLICE DEPARTMENT



SOUTH **Police Service Area**

PSA Commander

Captain Tracie Meidl

South Central District (P5)

Southeast District (P6)

Southwest District (P7)



POLICE SUMMARY - Ending: Saturday, November 30, 2019

SOUTH PRECINCT (P5, P6, and P7)



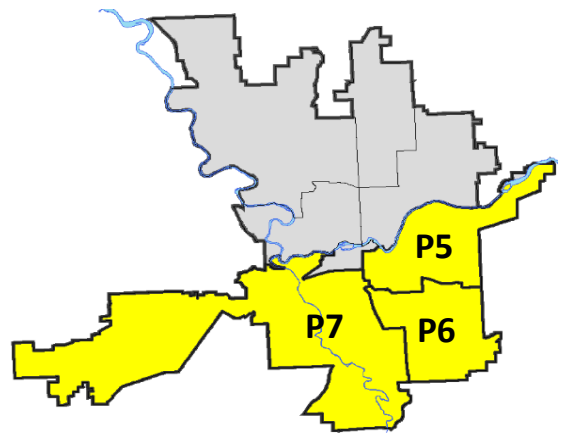
Preliminary IBR Counts

NIBRS Categories (Part 1 Selected)		7 Day Comparison			28 Day Comparison			YTD Comparison		
		Current	Prior	Percent	Current	Prior	Percent	Current	Prior	Percent
Violent	Criminal Homicide	0	0		1	0		3	2	50.00%
	Rape	1	1	0.00%	3	7	-57.14%	59	84	-29.76%
	Robbery - Commercial	0	2	-100.00%	3	1	200.00%	10	14	-28.57%
	Robbery - Person	2	0		5	3	66.67%	62	53	16.98%
	Aggravated Assault - Non DV	2	4	-50.00%	10	11	-9.09%	148	170	-12.94%
	Aggravated Assault - DV	3	2	50.00%	12	7	71.43%	117	125	-6.40%
Violent Total:		8	9	-11.11%	34	29	17.24%	399	448	-10.94%
Property	Burglary - Residential	4	12	-66.67%	29	21	38.10%	257	346	-25.72%
	Burglary Garage	0	1	-100.00%	8	18	-55.56%	193	159	21.38%
	Burglary Commercial	4	1	300.00%	19	16	18.75%	150	149	0.67%
	Larceny	57	60	-5.00%	224	240	-6.67%	2842	3022	-5.96%
	Vehicle Theft	8	8	0.00%	29	29	0.00%	336	459	-26.80%
	Arson	0	0		1	0		11	12	-8.33%
Property Total:		73	82	-10.98%	310	324	-4.32%	3789	4147	-8.63%
Preliminary Part 1 Crime Totals:		81	91	-10.99%	344	353	-2.55%	4188	4595	-8.86%
Current 7 Day Period:		11/24/2019 - 11/30/2019			Prior 7 Day Period:		11/17/2019 - 11/23/2019			
Current 28 Day Period:		11/3/2019 - 11/30/2019			Prior 28 Day Period:		10/6/2019 - 11/2/2019			
Current YTD Day Period:		1/1/2019 - 11/30/2019			Prior YTD Period:		1/1/2018 - 11/30/2018			

Prepared by SPD Crime Analysis Office - Monday, December 2, 2019

NOTE: SPD moved from UCR to the NIBRS reporting standard on 10/4/16 following the transition to a new RMS System. [Numbers on CompStat reports prior to this date should not be used as a comparison to those on this report.](#) Additional info on these reporting standards can be found on the FBI website: <https://ucr.fbi.gov/nibrs-overview>

This chart represents Preliminary counts of selected crime categories from Police Case Reports. Full statistical analysis to determine the confidence level of this data has not been performed. The % change columns on the preliminary counts differ from the percentage change on the NIBRS crime report, sometimes significantly. The CompStat report is designed for operational use and includes only selected NIBRS categories and coding less complex than full NIBRS rules. Official statistics for these and other NIBRS categories can be found on WASPC & FBI websites once available.



POLICE SUMMARY - Ending: Saturday, November 30, 2019



SE - South Central District (P5)

Preliminary IBR Counts


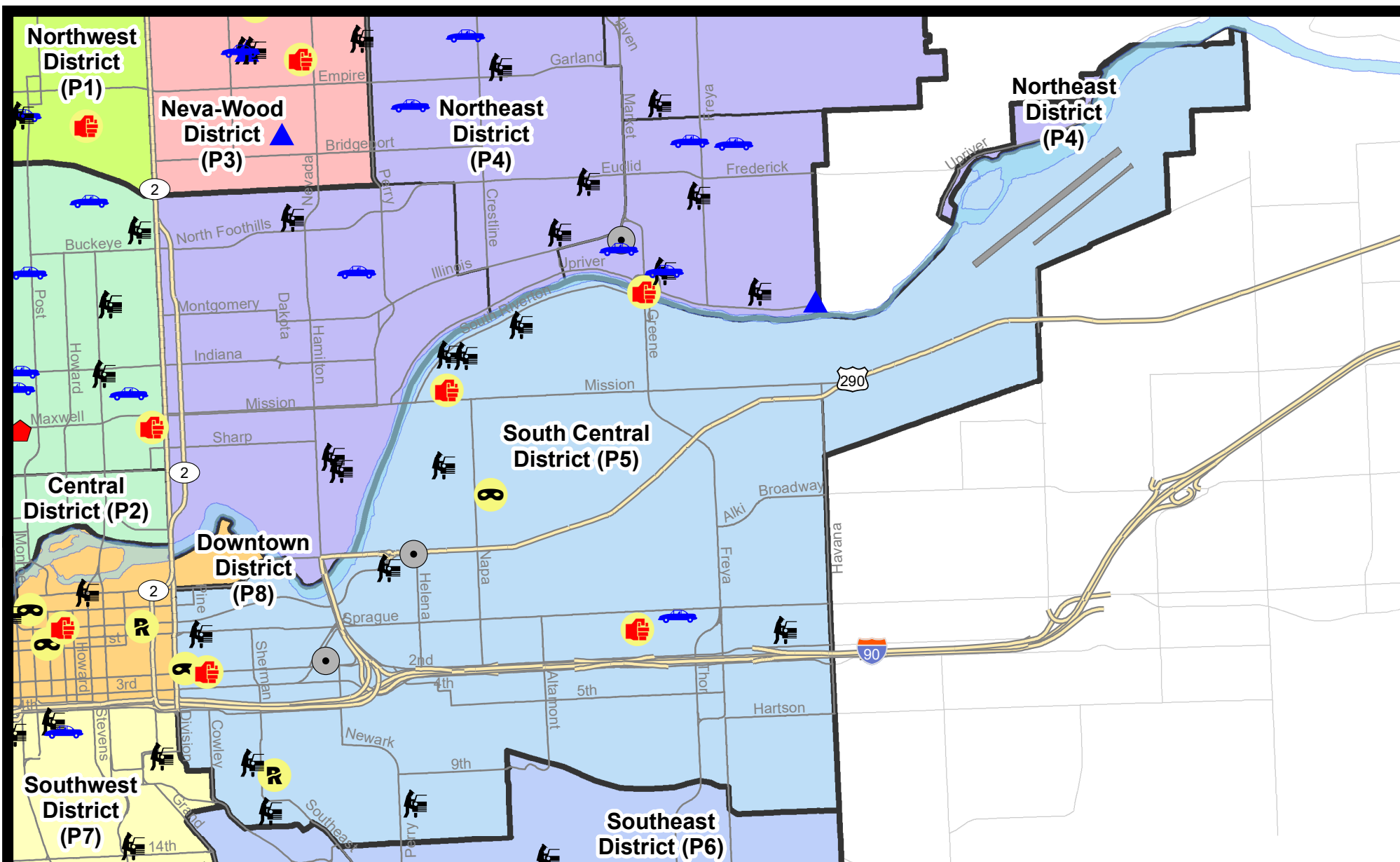
NIBRS Categories (Part 1 Selected)		7 Day Comparison			28 Day Comparison			YTD Comparison		
		Current	Prior	Percent	Current	Prior	Percent	Current	Prior	Percent
Violent	Criminal Homicide	0	0		1	0		3	2	50.00%
	Rape	1	0		2	6	-66.67%	27	37	-27.03%
	Robbery - Commercial	0	1	-100.00%	2	0		5	8	-37.50%
	Robbery - Person	2	0		4	2	100.00%	33	31	6.45%
	Aggravated Assault - Non DV	1	3	-66.67%	6	6	0.00%	71	83	-14.46%
	Aggravated Assault - DV	2	2	0.00%	9	2	350.00%	57	51	11.76%
Violent Total:		6	6	0.00%	24	16	50.00%	196	212	-7.55%
Property	Burglary - Residential	0	5	-100.00%	9	12	-25.00%	82	120	-31.67%
	Burglary Garage	0	0		3	4	-25.00%	39	46	-15.22%
	Burglary Commercial	2	1	100.00%	11	7	57.14%	87	96	-9.38%
	Larceny	21	18	16.67%	78	88	-11.36%	1046	1193	-12.32%
	Vehicle Theft	1	2	-50.00%	9	15	-40.00%	156	202	-22.77%
	Arson	0	0		1	0		8	5	60.00%
Property Total:		24	26	-7.69%	111	126	-11.90%	1418	1662	-14.68%
Preliminary Part 1 Crime Totals:		30	32	-6.25%	135	142	-4.93%	1614	1874	-13.87%
Current 7 Day Period:		11/24/2019 - 11/30/2019			Prior 7 Day Period:		11/17/2019 - 11/23/2019			
Current 28 Day Period:		11/3/2019 - 11/30/2019			Prior 28 Day Period:		10/6/2019 - 11/2/2019			
Current YTD Day Period:		1/1/2019 - 11/30/2019			Prior YTD Period:		1/1/2018 - 11/30/2018			

Prepared by SPD Crime Analysis Office - Monday, December 2, 2019

NOTE: SPD moved from UCR to the NIBRS reporting standard on 10/4/16 following the transition to a new RMS System. [Numbers on CompStat reports prior to this date should not be used as a comparison to those on this report.](#) Additional info on these reporting standards can be found on the FBI website: <https://ucr.fbi.gov/nibrs-overview>

This chart represents Preliminary counts of selected crime categories from Police Case Reports. Full statistical analysis to determine the confidence level of this data has not been performed. The % change columns on the preliminary counts differ from the percentage change on the NIBRS crime report, sometimes significantly. The CompStat report is designed for operational use and includes only selected NIBRS categories and coding less complex than full NIBRS rules. Official statistics for these and other NIBRS categories can be found on WASPC & FBI websites once available.





City of Spokane
South Central District (P5)
Selected
Crime Types
2019-11-24 to 2019-11-30

Prepared By:
Crime Analysis Unit
Spokane Police Department

Legend

NIBRS Events



Criminal Homicide



Rape



Robbery Commercial



Robbery Person



Aggravated Assault



Burglary Residential



Burglary Garage



Burglary Commercial



Vehicle Prowling



Vehicle Theft



Arson

Cases Represent LERMS Crime Codes

Points may indicate multiple events

Note: Veh Prowl is only Larceny category displayed



For Additional Information on Incidents
 pertaining to an Area, Trend, or Pattern
 Contact Information Analysis

0 0.2 0.4 0.6 0.8 1 Miles



THIS IS NOT A LEGAL DOCUMENT:
 The information shown on this map is compiled
 from various sources and is subject to constant
 revision. Information shown on this map should
 not be used to determine the location of facilities
 in relationship to property lines, section lines,
 streets, etc.

Sunday - Saturday

SE - South Central District (P5)

11/24/2019 TO 11/30/2019



<u>A/C</u>	<u>Offense Statute</u>	<u>Address</u>	<u>Reported Date</u>	<u>Dist</u>
<u>SPC5EC</u>				
C	ASSAULT 2D	100 S FISKE ST	11/24/2019	P6
C	ASSAULT 2D	E 2ND AVE / S COWLEY ST	11/25/2019	P6
C	BURGLARY 2D COMMERCIAL	900 E 2ND AVE	11/24/2019	P6
A	BURGLARY 2D COMMERCIAL	1500 E TRENT AVE	11/27/2019	P5
C	BURGLARY 2D FENCED AREA	400 N MADELIA ST	11/26/2019	P5
C	RAPE 1D		11/24/2019	P6
C	ROBBERY 2D PERSON	100 S DIVISION ST	11/29/2019	P8
C	THEFT 3D ALL OTHER	1500 E 11TH AVE	11/30/2019	P4
C	THEFT 3D CITY ALL OTHER	2600 E 7TH AVE	11/24/2019	P6
C	THEFT 3D CITY FROM BUILDING	600 S RICHARD ALLEN CT	11/27/2019	P6
C	THEFT 3D FROM BUILDING	1900 E SPRAGUE AVE	11/26/2019	P5
C	THEFT 3D FROM BUILDING	200 S THOR ST	11/28/2019	P5
C	THEFT 3D FROM MOTOR VEHICLE	500 E 11TH AVE	11/25/2019	P5
C	THEFT 3D FROM MOTOR VEHICLE	4000 E PACIFIC AVE	11/25/2019	P5
A	THEFT 3D FROM MOTOR VEHICLE	500 N PERRY ST	11/27/2019	P5
A	THEFT 3D FROM MOTOR VEHICLE	1500 E 11TH AVE	11/30/2019	P4
C	THEFT 3D FROM MOTOR VEHICLE	400 E 7TH AVE	11/30/2019	P5
A	THEFT 3D FROM MOTOR VEHICLE	100 E SPRAGUE AVE	11/30/2019	P5
C	THEFT 3D VEHICLE PARTS AND ACCESSORIES	3700 E 5TH AVE	11/25/2019	P5
C	THEFT OF MOTOR VEHICLE	3200 E SPRAGUE AVE	11/30/2019	P6
<u>SPC5GP</u>				
C	IBR Purposes Only - Aggravated Assault	1800 E MARSHALL AVE	11/24/2019	P6
C	ROBBERY 1D CARJACKING	2100 E MALLON AVE	11/30/2019	P6
C	THEFT 2D FROM MOTOR VEHICLE	N PITTSBURG ST / E DESMET AVE	11/28/2019	P5
C	THEFT 3D CITY ALL OTHER	2000 E SOUTH RIVERTON AVE	11/30/2019	P4
C	THEFT 3D FROM BUILDING	600 N MADELIA ST	11/27/2019	P5
C	THEFT 3D FROM MOTOR VEHICLE	1800 E SOUTH RIVERTON AVE	11/25/2019	P5
C	THEFT 3D FROM MOTOR VEHICLE	1900 E TILSLEY PL	11/25/2019	P5
C	THEFT 3D FROM MOTOR VEHICLE	2300 E MARSHALL AVE	11/27/2019	P5
C	THEFT 3D VEHICLE PARTS AND ACCESSORIES	3000 E MISSION AVE	11/24/2019	P5
C	THEFT 3D VEHICLE PARTS AND ACCESSORIES	1700 N COOK ST	11/25/2019	P5

POLICE SUMMARY - Ending: Saturday, November 30, 2019



SE - Southeast District (P6)

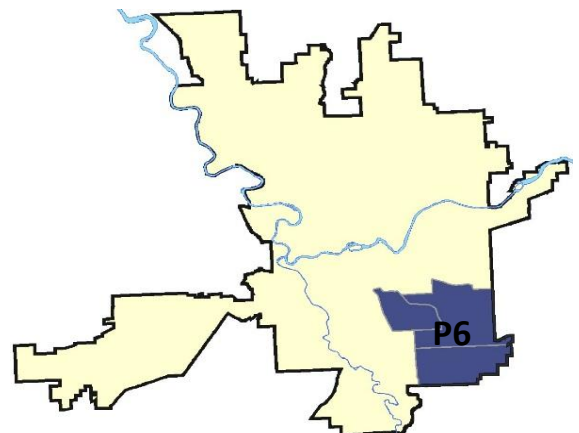
Preliminary IBR Counts

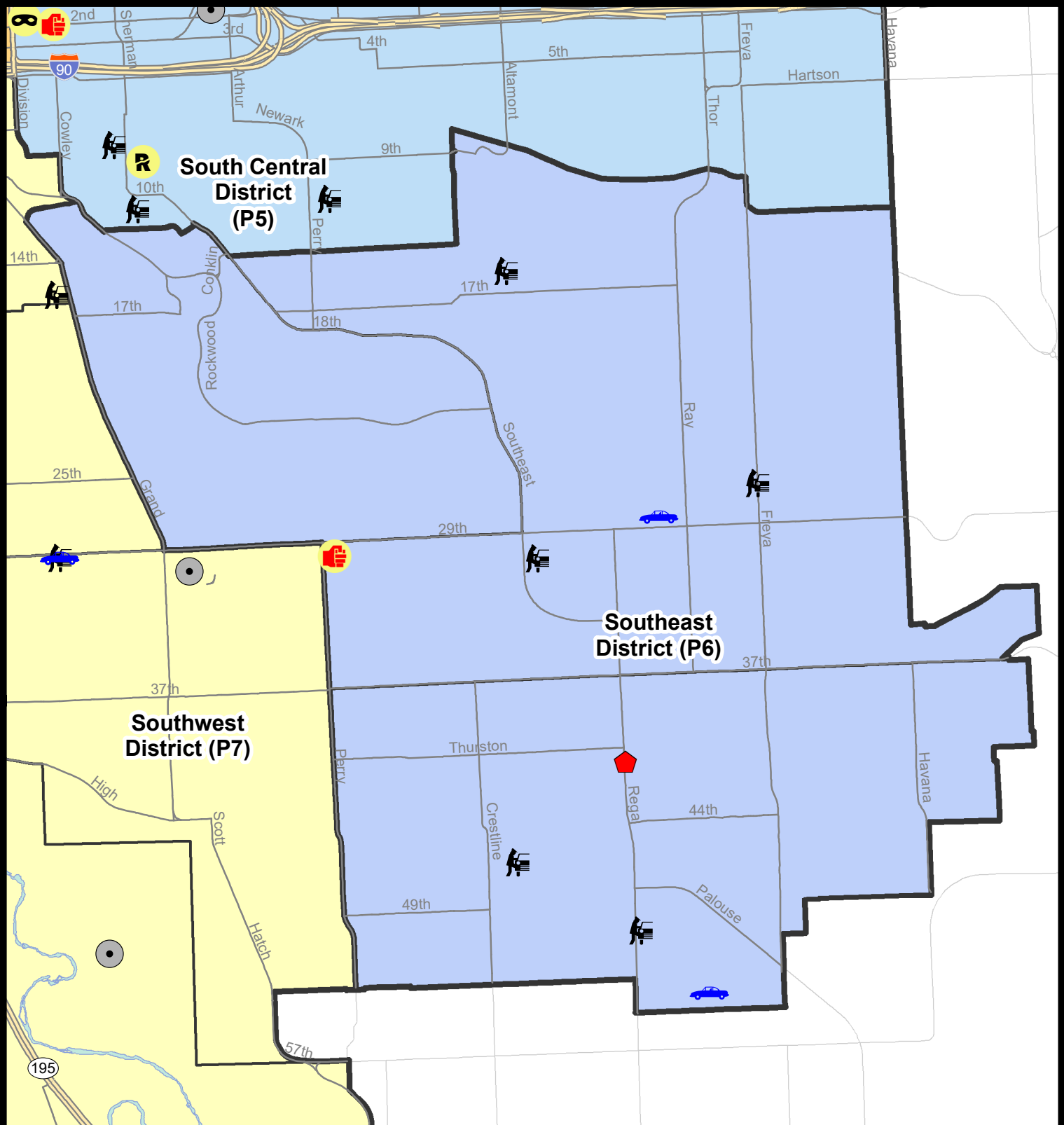
NIBRS Categories (Part 1 Selected)		7 Day Comparison			28 Day Comparison			YTD Comparison		
		Current	Prior	Percent	Current	Prior	Percent	Current	Prior	Percent
Violent	Criminal Homicide	0	0		0	0		0	0	
	Rape	0	1	-100.00%	1	1	0.00%	15	14	7.14%
	Robbery - Commercial	0	1	-100.00%	1	0		3	2	50.00%
	Robbery - Person	0	0		0	1	-100.00%	10	5	100.00%
	Aggravated Assault - Non DV	1	0		2	0		15	32	-53.13%
	Aggravated Assault - DV	0	0		0	1	-100.00%	21	31	-32.26%
Violent Total:		1	2	-50.00%	4	3	33.33%	64	84	-23.81%
Property	Burglary - Residential	1	2	-50.00%	4	2	100.00%	61	90	-32.22%
	Burglary Garage	0	1	-100.00%	2	9	-77.78%	72	36	100.00%
	Burglary Commercial	0	0		2	3	-33.33%	14	15	-6.67%
	Larceny	14	19	-26.32%	58	73	-20.55%	696	710	-1.97%
	Vehicle Theft	2	3	-33.33%	7	7	0.00%	69	76	-9.21%
	Arson	0	0		0	0		1	3	-66.67%
Property Total:		17	25	-32.00%	73	94	-22.34%	913	930	-1.83%
Preliminary Part 1 Crime Totals:		18	27	-33.33%	77	97	-20.62%	977	1014	-3.65%
Current 7 Day Period:		11/24/2019 - 11/30/2019			Prior 7 Day Period:		11/17/2019 - 11/23/2019			
Current 28 Day Period:		11/3/2019 - 11/30/2019			Prior 28 Day Period:		10/6/2019 - 11/2/2019			
Current YTD Day Period:		1/1/2019 - 11/30/2019			Prior YTD Period:		1/1/2018 - 11/30/2018			

Prepared by SPD Crime Analysis Office - Monday, December 2, 2019

NOTE: SPD moved from UCR to the NIBRS reporting standard on 10/4/16 following the transition to a new RMS System. [Numbers on CompStat reports prior to this date should not be used as a comparison to those on this report.](#) Additional info on these reporting standards can be found on the FBI website: <https://ucr.fbi.gov/nibrs-overview>

This chart represents Preliminary counts of selected crime categories from Police Case Reports. Full statistical analysis to determine the confidence level of this data has not been performed. The % change columns on the preliminary counts differ from the percentage change on the NIBRS crime report, sometimes significantly. The CompStat report is designed for operational use and includes only selected NIBRS categories and coding less complex than full NIBRS rules. Official statistics for these and other NIBRS categories can be found on WASPC & FBI websites once available.





City of Spokane
Southeast District (P6)
Selected Crime Codes
2019-11-24 to 2019-11-30
 Prepared By:
 Crime Analysis Unit
 Spokane Police Department

Legend

NIBRS Events

Criminal Homicide	Robbery Person	Burglary Commercial
Rape	Aggravated Assault	Vehicle Prowling
Robbery Commercial	Burglary Residential	Vehicle Theft
	Burglary Garage	Arson

*Cases Represent LERMS Crime Codes
 Points may indicate multiple events
 Note: Veh Prowl is only Larceny displayed*

For Additional Information on Incidents pertaining to an Area, Trend, or Pattern Contact Information Analysis

0 0.15 0.3 0.6 Miles

THIS IS NOT A LEGAL DOCUMENT:
 The information shown on this map is compiled from various sources and is subject to constant revision. Information shown on this map should not be used to determine the location of facilities in relationship to property lines, section lines, streets, etc.

Sunday - Saturday

SE - Southeast District (P6)

11/24/2019 TO 11/30/2019



<u>A/C</u>	<u>Offense Statute</u>	<u>Address</u>	<u>Reported Date</u>	<u>Dist</u>
<u>SPC6LH</u>				
C	ASSAULT 2D	1400 E 30TH AVE	11/28/2019	P6
C	MAIL THEFT	1300 E 18TH AVE	11/27/2019	P6
C	THEFT 2D FROM BUILDING	2500 E 29TH AVE	11/26/2019	P6
C	THEFT 2D FROM BUILDING	2500 E 29TH AVE	11/27/2019	P6
C	THEFT 2D FROM MOTOR VEHICLE	E 27TH AVE / S FREYA ST	11/26/2019	P6
C	THEFT 2D FROM MOTOR VEHICLE	2400 E GIRARD PL	11/30/2019	P6
C	THEFT 3D ALL OTHER	3800 E 25TH AVE	11/28/2019	P5
C	THEFT 3D FROM MOTOR VEHICLE	2500 E 29TH AVE	11/30/2019	P6
C	THEFT OF MOTOR VEHICLE	3100 E 29TH AVE	11/27/2019	P6
<u>SPC6RW</u>				
C	MAIL THEFT	1800 S ROCKWOOD BLVD	11/26/2019	P6
C	MAIL THEFT	2800 S GRAND BLVD	11/27/2019	P6
C	THEFT 3D VEHICLE PARTS AND ACCESSORIES	1600 E 19TH AVE	11/30/2019	P6
<u>SPC6SG</u>				
C	RESIDENTIAL BURGLARY	4100 S REGAL ST	11/30/2019	P6
C	THEFT 2D FROM MOTOR VEHICLE	5000 S REGAL ST	11/25/2019	P6
C	THEFT 3D ALL OTHER	3200 E 44TH AVE	11/25/2019	P6
C	THEFT 3D FROM BUILDING	4100 S REGAL ST	11/30/2019	P6
C	THEFT 3D FROM MOTOR VEHICLE	4500 S LEE CT	11/26/2019	P6
C	THEFT OF MOTOR VEHICLE	3300 E 55TH AVE	11/24/2019	P6

POLICE SUMMARY - Ending: Saturday, November 30, 2019



SW - Southwest District (P7)

Preliminary IBR Counts

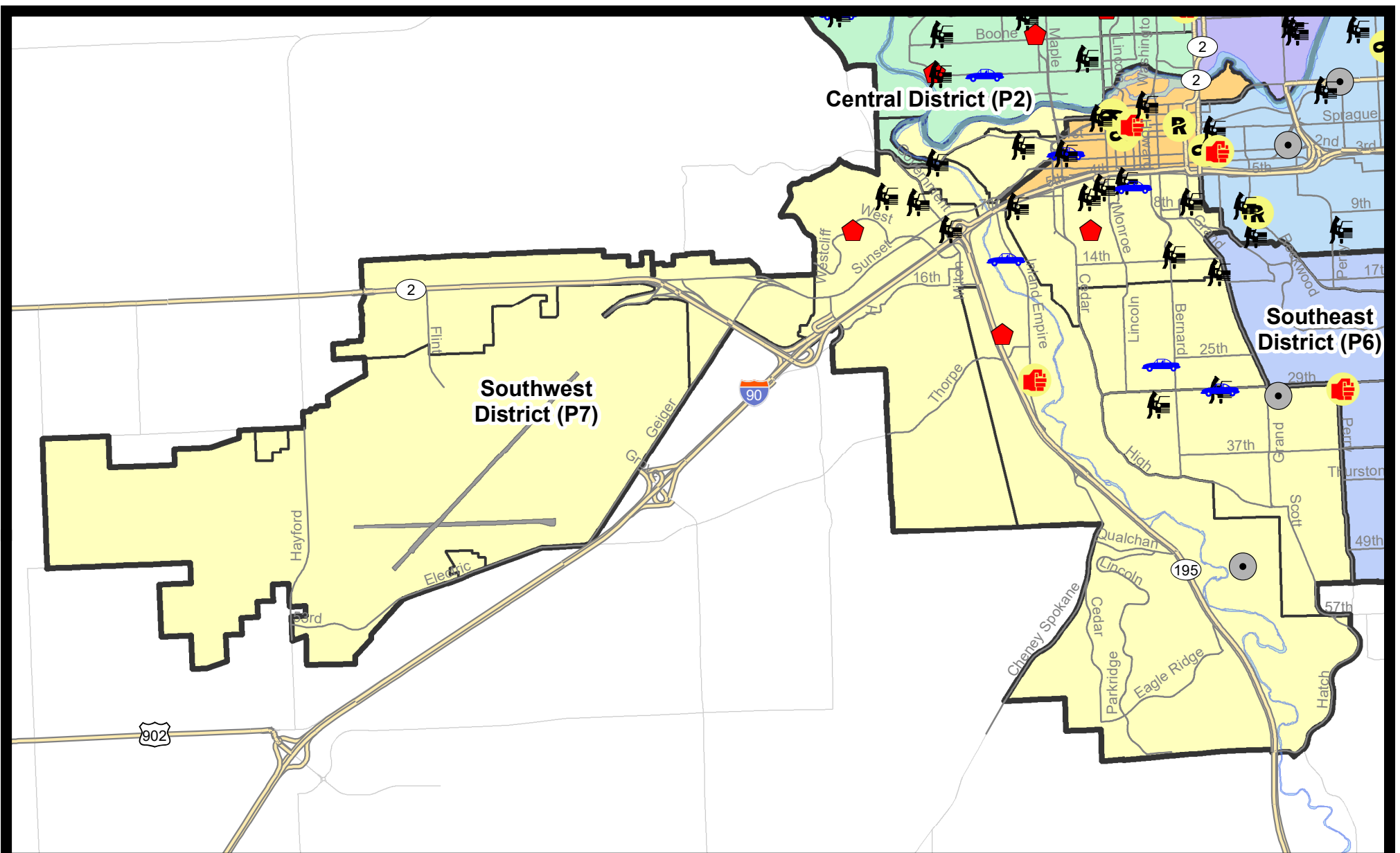
NIBRS Categories (Part 1 Selected)		7 Day Comparison			28 Day Comparison			YTD Comparison		
		Current	Prior	Percent	Current	Prior	Percent	Current	Prior	Percent
Violent	Criminal Homicide	0	0		0	0		0	0	
	Rape	0	0		0	0		17	33	-48.48%
	Robbery - Commercial	0	0		0	1	-100.00%	2	4	-50.00%
	Robbery - Person	0	0		1	0		19	17	11.76%
	Aggravated Assault - Non DV	0	1	-100.00%	2	5	-60.00%	62	55	12.73%
	Aggravated Assault - DV	1	0		3	4	-25.00%	39	43	-9.30%
Violent Total:		1	1	0.00%	6	10	-40.00%	139	152	-8.55%
Property	Burglary - Residential	3	5	-40.00%	16	7	128.57%	114	136	-16.18%
	Burglary Garage	0	0		3	5	-40.00%	82	77	6.49%
	Burglary Commercial	2	0		6	6	0.00%	49	38	28.95%
	Larceny	22	23	-4.35%	88	79	11.39%	1100	1119	-1.70%
	Vehicle Theft	5	3	66.67%	13	7	85.71%	111	181	-38.67%
	Arson	0	0		0	0		2	4	-50.00%
Property Total:		32	31	3.23%	126	104	21.15%	1458	1555	-6.24%
Preliminary Part 1 Crime Totals:		33	32	3.13%	132	114	15.79%	1597	1707	-6.44%
Current 7 Day Period:		11/24/2019 - 11/30/2019			Prior 7 Day Period:		11/17/2019 - 11/23/2019			
Current 28 Day Period:		11/3/2019 - 11/30/2019			Prior 28 Day Period:		10/6/2019 - 11/2/2019			
Current YTD Day Period:		1/1/2019 - 11/30/2019			Prior YTD Period:		1/1/2018 - 11/30/2018			

Prepared by SPD Crime Analysis Office - Monday, December 2, 2019

NOTE: SPD moved from UCR to the NIBRS reporting standard on 10/4/16 following the transition to a new RMS System. [Numbers on CompStat reports prior to this date should not be used as a comparison to those on this report.](#) Additional info on these reporting standards can be found on the FBI website: <https://ucr.fbi.gov/nibrs-overview>

This chart represents Preliminary counts of selected crime categories from Police Case Reports. Full statistical analysis to determine the confidence level of this data has not been performed. The % change columns on the preliminary counts differ from the percentage change on the NIBRS crime report, sometimes significantly. The CompStat report is designed for operational use and includes only selected NIBRS categories and coding less complex than full NIBRS rules. Official statistics for these and other NIBRS categories can be found on WASPC & FBI websites once available.





City of Spokane
Southwest District (P7)
Selected
Crime Types
2019-11-24 to 2019-11-30

Prepared By:
Crime Analysis Unit
Spokane Police Department

Legend

NIBRS Events



Robbery Commercial

Robbery Person

Aggravated Assault

Burglary Residential

Burglary Garage

Burglary Commercial

Vehicle Prowling

Vehicle Theft

Arson

Cases Represent LERMS Crime Codes
 Points may indicate multiple events
 Note: Veh Prowl is only Larceny category displayed



For Additional Information on Incidents
 pertaining to an Area, Trend, or Pattern
 Contact Information Analysis

0 0.2 0.4 0.6 0.8 1 1.2 1.4 1.6 Miles



THIS IS NOT A LEGAL DOCUMENT:
 The information shown on this map is compiled
 from various sources and is subject to constant
 revision. Information shown on this map should
 not be used to determine the location of facilities
 in relationship to property lines, section lines,
 streets, etc.



Sunday - Saturday

SE - Southwest District (P7)

11/24/2019 TO 11/30/2019



<u>A/C</u>	<u>Offense Statute</u>	<u>Address</u>	<u>Reported Date</u>	<u>Dist</u>
<u>SPD7BA</u>				
C	THEFT 2D FROM MOTOR VEHICLE	1900 W 1ST AVE	11/26/2019	P7
<u>SPD7CH</u>				
C	RESIDENTIAL BURGLARY	1200 W 10TH AVE	11/26/2019	P7
C	THEFT 2D FROM MOTOR VEHICLE	600 S JEFFERSON ST	11/27/2019	P7
C	THEFT 2D FROM MOTOR VEHICLE	1000 W 5TH AVE	11/29/2019	P7
C	THEFT 3D CITY FROM MOTOR VEHICLE	S CANNON ST / W 7TH AVE	11/24/2019	P8
C	THEFT 3D FROM BUILDING	600 S STEVENS ST	11/24/2019	P7
C	THEFT 3D FROM MOTOR VEHICLE	100 W 8TH AVE	11/24/2019	P7
C	THEFT 3D FROM MOTOR VEHICLE	800 W 5TH AVE	11/25/2019	P7
C	THEFT 3D FROM MOTOR VEHICLE	100 E 16TH AVE	11/30/2019	P7
C	THEFT 3D FROM MOTOR VEHICLE	1300 S BERNARD ST	11/30/2019	P7
C	THEFT 3D VEHICLE PARTS AND ACCESSORIES	1600 W 6TH AVE	11/29/2019	P7
C	THEFT OF MOTOR VEHICLE	700 W 5TH AVE	11/27/2019	P7
<u>SPD7CS</u>				
C	BURGLARY 2D COMMERCIAL	800 E 29TH AVE	11/30/2019	P5
C	THEFT 2D FROM BUILDING	800 E 29TH AVE	11/30/2019	P5
C	THEFT 2D FROM MOTOR VEHICLE	0 E 29TH AVE	11/27/2019	P7
C	THEFT 3D FROM MOTOR VEHICLE	3000 S HOWARD ST	11/28/2019	P7
A	THEFT OF MOTOR VEHICLE	0 E 29TH AVE	11/27/2019	P7
A	THEFT OF MOTOR VEHICLE	0 E 29TH AVE	11/28/2019	P7
<u>SPD7LC</u>				
C	ASSAULT 2D	1800 W 27TH AVE	11/29/2019	P7
C	BURGLARY 2D COMMERCIAL	300 E MEADOW LANE RD	11/29/2019	P7
A	RESIDENTIAL BURGLARY	2300 W 16TH AVE	11/24/2019	P7
C	THEFT 3D CITY FROM BUILDING	300 E MEADOW LANE RD	11/29/2019	P7
C	THEFT 3D SHOPLIFTING	2400 S INLAND EMPIRE WAY	11/26/2019	P7
C	THEFT OF MOTOR VEHICLE	2100 W 13TH AVE	11/27/2019	P6
<u>SPD7MC</u>				
C	MAIL THEFT	800 W 21ST AVE	11/29/2019	P7
C	THEFT OF MOTOR VEHICLE	400 W 26TH AVE	11/24/2019	P5
<u>SPD7WH</u>				
C	MAIL THEFT	800 S AZALEA DR	11/28/2019	P7
C	RESIDENTIAL BURGLARY	800 S AZALEA DR	11/29/2019	P7
C	THEFT 2D FROM BUILDING	1500 S RUSTLE ST	11/27/2019	P7
C	THEFT 2D FROM MOTOR VEHICLE	800 S MILTON ST	11/24/2019	P7
A	THEFT 3D FROM MOTOR VEHICLE	3400 W 6TH AVE	11/27/2019	P7

<u>A/C</u>	<u>Offense Statute</u>	<u>Address</u>	<u>Reported Date</u>	<u>Dist</u>
C	THEFT 3D FROM MOTOR VEHICLE	3100 W HARTSON AVE	11/27/2019	P7
C	THEFT 3D FROM MOTOR VEHICLE	2900 W RIVERSIDE AVE	11/30/2019	P7

SPOKANE POLICE DEPARTMENT

DOWNTOWN

Police Service Area



PSA Commander

Captain David Singley



POLICE SUMMARY - Ending: Saturday, November 30, 2019

DOWNTOWN PRECINCT (P8)



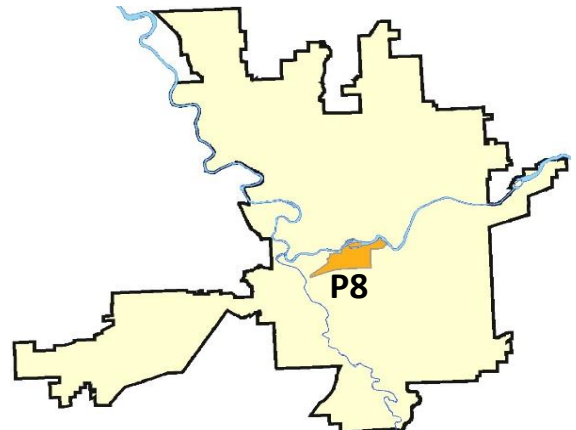
Preliminary IBR Counts

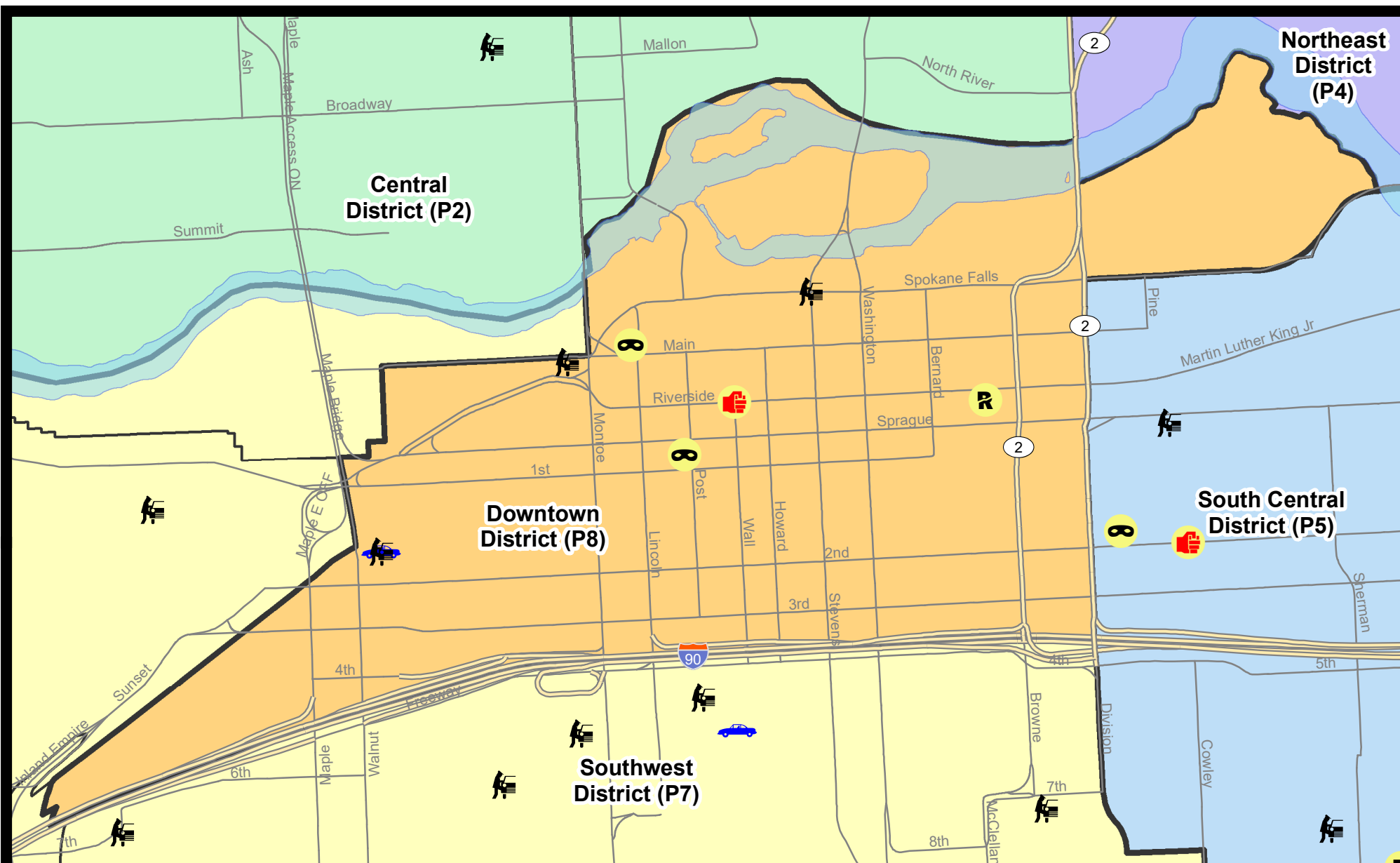
NIBRS Categories (Part 1 Selected)		7 Day Comparison			28 Day Comparison			YTD Comparison		
		Current	Prior	Percent	Current	Prior	Percent	Current	Prior	Percent
Violent	Criminal Homicide	0	0		0	0		0	1	-100.00%
	Rape	1	0		1	3	-66.67%	31	46	-32.61%
	Robbery - Commercial	0	1	-100.00%	1	1	0.00%	11	7	57.14%
	Robbery - Person	2	1	100.00%	8	4	100.00%	48	43	11.63%
	Aggravated Assault - Non DV	1	1	0.00%	3	14	-78.57%	106	134	-20.90%
	Aggravated Assault - DV	0	0		1	0		13	22	-40.91%
Violent Total:		4	3	33.33%	14	22	-36.36%	209	253	-17.39%
Property	Burglary - Residential	0	2	-100.00%	3	0		18	23	-21.74%
	Burglary Garage	0	0		0	0		1	0	
	Burglary Commercial	0	0		2	3	-33.33%	62	63	-1.59%
	Larceny	9	22	-59.09%	74	81	-8.64%	904	1072	-15.67%
	Vehicle Theft	1	5	-80.00%	7	6	16.67%	62	71	-12.68%
	Arson	0	0		0	1	-100.00%	8	9	-11.11%
Property Total:		10	29	-65.52%	86	91	-5.49%	1055	1238	-14.78%
Preliminary Part 1 Crime Totals:		14	32	-56.25%	100	113	-11.50%	1264	1491	-15.22%
Current 7 Day Period:		11/24/2019 - 11/30/2019			Prior 7 Day Period:		11/17/2019 - 11/23/2019			
Current 28 Day Period:		11/3/2019 - 11/30/2019			Prior 28 Day Period:		10/6/2019 - 11/2/2019			
Current YTD Day Period:		1/1/2019 - 11/30/2019			Prior YTD Period:		1/1/2018 - 11/30/2018			

Prepared by SPD Crime Analysis Office - Monday, December 2, 2019

NOTE: SPD moved from UCR to the NIBRS reporting standard on 10/4/16 following the transition to a new RMS System. [Numbers on CompStat reports prior to this date should not be used as a comparison to those on this report.](#) Additional info on these reporting standards can be found on the FBI website: <https://ucr.fbi.gov/nibrs-overview>

This chart represents Preliminary counts of selected crime categories from Police Case Reports. Full statistical analysis to determine the confidence level of this data has not been performed. The % change columns on the preliminary counts differ from the percentage change on the NIBRS crime report, sometimes significantly. The CompStat report is designed for operational use and includes only selected NIBRS categories and coding less complex than full NIBRS rules. Official statistics for these and other NIBRS categories can be found on WASPC & FBI websites once available.





City of Spokane
Downtown District (P8)
Selected
Crime Types
2019-11-24 to 2019-11-30

Prepared By:
Crime Analysis Unit
Spokane Police Department

Legend

NIBRS Events



Criminal Homicide



Rape



Robbery Commercial



Robbery Person



Aggravated Assault



Burglary Residential



Burglary Garage



Burglary Commercial



Vehicle Prowling



Vehicle Theft



Arson

Cases Represent LERMS Crime Codes

Points may indicate multiple events

Note: Veh Prowl is only Larceny category displayed



For Additional Information on Incidents
 pertaining to an Area, Trend, or Pattern
 Contact Information Analysis

0 0.2 Miles



THIS IS NOT A LEGAL DOCUMENT:
 The information shown on this map is compiled
 from various sources and is subject to constant
 revision. Information shown on this map should
 not be used to determine the location of facilities
 in relationship to property lines, section lines,
 streets, etc.



Sunday - Saturday

SW - Downtown District (P8)

11/24/2019 TO 11/30/2019



<u>A/C</u>	<u>Offense Statute</u>	<u>Address</u>	<u>Reported Date</u>	<u>Dist</u>
<u>SPD8RS</u>				
C	HARASSMENT FELONY WEAPON INVOLVED	N WALL ST / W RIVERSIDE AVE	11/29/2019	P8
A	RAPE 2D		11/29/2019	P8
A	ROBBERY 1D CARJACKING	0 S POST ST	11/27/2019	P8
C	ROBBERY 2D PERSON	900 W MAIN AVE	11/29/2019	P8
C	THEFT 2D FROM BUILDING	700 W MAIN AVE	11/29/2019	P8
C	THEFT 3D ALL OTHER	500 N HOWARD ST	11/27/2019	P8
C	THEFT 3D CITY SHOPLIFTING	700 W MAIN AVE	11/25/2019	P8
C	THEFT 3D FROM MOTOR VEHICLE	W SPOKANE FALLS BLVD / N STEVENS ST	11/25/2019	P8
C	THEFT 3D FROM MOTOR VEHICLE	1000 W RIVERSIDE AVE	11/30/2019	P8
C	THEFT 3D FROM MOTOR VEHICLE	1400 W 2ND AVE	11/30/2019	P8
C	THEFT 3D VEHICLE PARTS AND ACCESSORIES	N LINCOLN ST / W MAIN AVE	11/24/2019	P8
C	THEFT 3D VEHICLE PARTS AND ACCESSORIES	S LINCOLN ST / W RAILROAD ALLEY AVE	11/25/2019	P8
C	THEFT 3D VEHICLE PARTS AND ACCESSORIES	300 W SPOKANE FALLS BLVD	11/27/2019	P8
A	THEFT OF MOTOR VEHICLE	1400 W 2ND AVE	11/30/2019	P8

POLICE SUMMARY - Ending: Saturday, November 30, 2019



Other Jurisdiction or Unk District

Preliminary IBR Counts

NIBRS Categories (Part 1 Selected)		7 Day Comparison			28 Day Comparison			YTD Comparison		
		Current	Prior	Percent	Current	Prior	Percent	Current	Prior	Percent
Violent	Criminal Homicide	0	0		0	0		0	0	
	Rape	0	0		0	1	-100.00%	7	8	-12.50%
	Robbery - Commercial	0	0		0	0		0	0	
	Robbery - Person	0	0		0	0		0	0	
	Aggravated Assault - Non DV	0	0		1	0		4	2	100.00%
	Aggravated Assault - DV	0	0		1	0		3	1	200.00%
Violent Total:		0	0		2	1	100.00%	14	11	27.27%
Property	Burglary - Residential	0	0		0	0		1	3	-66.67%
	Burglary Garage	0	0		0	0		2	0	
	Burglary Commercial	0	0		0	0		1	5	-80.00%
	Larceny	0	0		1	3	-66.67%	27	35	-22.86%
	Vehicle Theft	0	1	-100.00%	2	0		6	6	0.00%
	Arson	0	0		0	0		0	0	
Property Total:		0	1	-100.00%	3	3	0.00%	37	49	-24.49%
Preliminary Part 1 Crime Totals:		0	1	-100.00%	5	4	25.00%	51	60	-15.00%
Current 7 Day Period:		11/24/2019 - 11/30/2019			Prior 7 Day Period:		11/17/2019 - 11/23/2019			
Current 28 Day Period:		11/3/2019 - 11/30/2019			Prior 28 Day Period:		10/6/2019 - 11/2/2019			
Current YTD Day Period:		1/1/2019 - 11/30/2019			Prior YTD Period:		1/1/2018 - 11/30/2018			

Prepared by SPD Crime Analysis Office - Monday, December 2, 2019

NOTE: SPD moved from UCR to the NIBRS reporting standard on 10/4/16 following the transition to a new RMS System. [Numbers on CompStat reports prior to this date should not be used as a comparison to those on this report.](#) Additional info on these reporting standards can be found on the FBI website: <https://ucr.fbi.gov/nibrs-overview>

This chart represents Preliminary counts of selected crime categories from Police Case Reports. Full statistical analysis to determine the confidence level of this data has not been performed. The % change columns on the preliminary counts differ from the percentage change on the NIBRS crime report, sometimes significantly. The CompStat report is designed for operational use and includes only selected NIBRS categories and coding less complex than full NIBRS rules. Official statistics for these and other NIBRS categories can be found on WASPC & FBI websites once available.

Sunday - Saturday

Other Jurisdiction/Unk District

11/24/2019 TO 11/30/2019



A/C **Offense Statute**

Address

Reported Date

Dist

#Type!

#Typ