

SPOKANE POLICE DEPARTMENT

PRELIMINARY CITYWIDE **IBR** CRIME REPORT



Preliminary IBR Counts

CHIEF OF POLICE

Craig Meidl

Period Ending: Saturday, November 16, 2019

NIBRS Categories (Part 1 Selected)		7 Day Comparison			28 Day Comparison			YTD Comparison		
		Current	Prior	Percent	Current	Prior	Percent	Current	Prior	Percent
Violent	Criminal Homicide	1	0		1	0		4	7	-42.86%
	Rape	3	3	0.00%	19	9	111.11%	221	315	-29.84%
	Robbery - Commercial	1	1	0.00%	6	5	20.00%	73	71	2.82%
	Robbery - Person	3	8	-62.50%	18	24	-25.00%	199	212	-6.13%
	Aggravated Assault - Non DV	6	5	20.00%	35	55	-36.36%	512	580	-11.72%
	Aggravated Assault - DV	13	8	62.50%	28	25	12.00%	317	390	-18.72%
Violent Total:		27	25	8.00%	107	118	-9.32%	1326	1575	-15.81%
Property	Burglary - Residential	23	17	35.29%	69	64	7.81%	779	993	-21.55%
	Burglary Garage	7	4	75.00%	38	48	-20.83%	507	514	-1.36%
	Burglary Commercial	11	9	22.22%	33	44	-25.00%	387	405	-4.44%
	Larceny	191	199	-4.02%	801	805	-0.50%	9469	11304	-16.23%
	Vehicle Theft	18	24	-25.00%	79	110	-28.18%	1150	1548	-25.71%
	Arson	1	2	-50.00%	5	2	150.00%	43	44	-2.27%
Property Total:		251	255	-1.57%	1025	1073	-4.47%	12335	14808	-16.70%
Preliminary Part 1 Crime Totals:		278	280	-0.71%	1132	1191	-4.95%	13661	16383	-16.61%
Current 7 Day Period:		11/10/2019 - 11/16/2019			Prior 7 Day Period:		11/3/2019 - 11/9/2019			
Current 28 Day Period:		10/20/2019 - 11/16/2019			Prior 28 Day Period:		9/22/2019 - 10/19/2019			
Current YTD Day Period:		1/1/2019 - 11/16/2019			Prior YTD Period:		1/1/2018 - 11/16/2018			

Prepared by SPD Crime Analysis Office - Monday, November 18, 2019

NOTE: SPD moved from UCR to the NIBRS reporting standard on 10/4/16 following the transition to a new RMS System. [Numbers on CompStat reports prior to this date should not be used as a comparison to those on this report.](#) Additional info on these reporting standards can be found on the FBI website: <https://ucr.fbi.gov/nibrs-overview>

This chart represents Preliminary counts of selected crime categories from Police Case Reports. Full statistical analysis to determine the confidence level of this data has not been performed. The % change columns on the preliminary counts differ from the percentage change on the NIBRS crime report, sometimes significantly. The CompStat report is designed for operational use and includes only selected NIBRS categories and coding less complex than full NIBRS rules. Official statistics for these and other NIBRS categories can be found on WASPC & FBI websites once available.



SPOKANE POLICE DEPARTMENT



NORTH

Police Service Area

PSA Commander

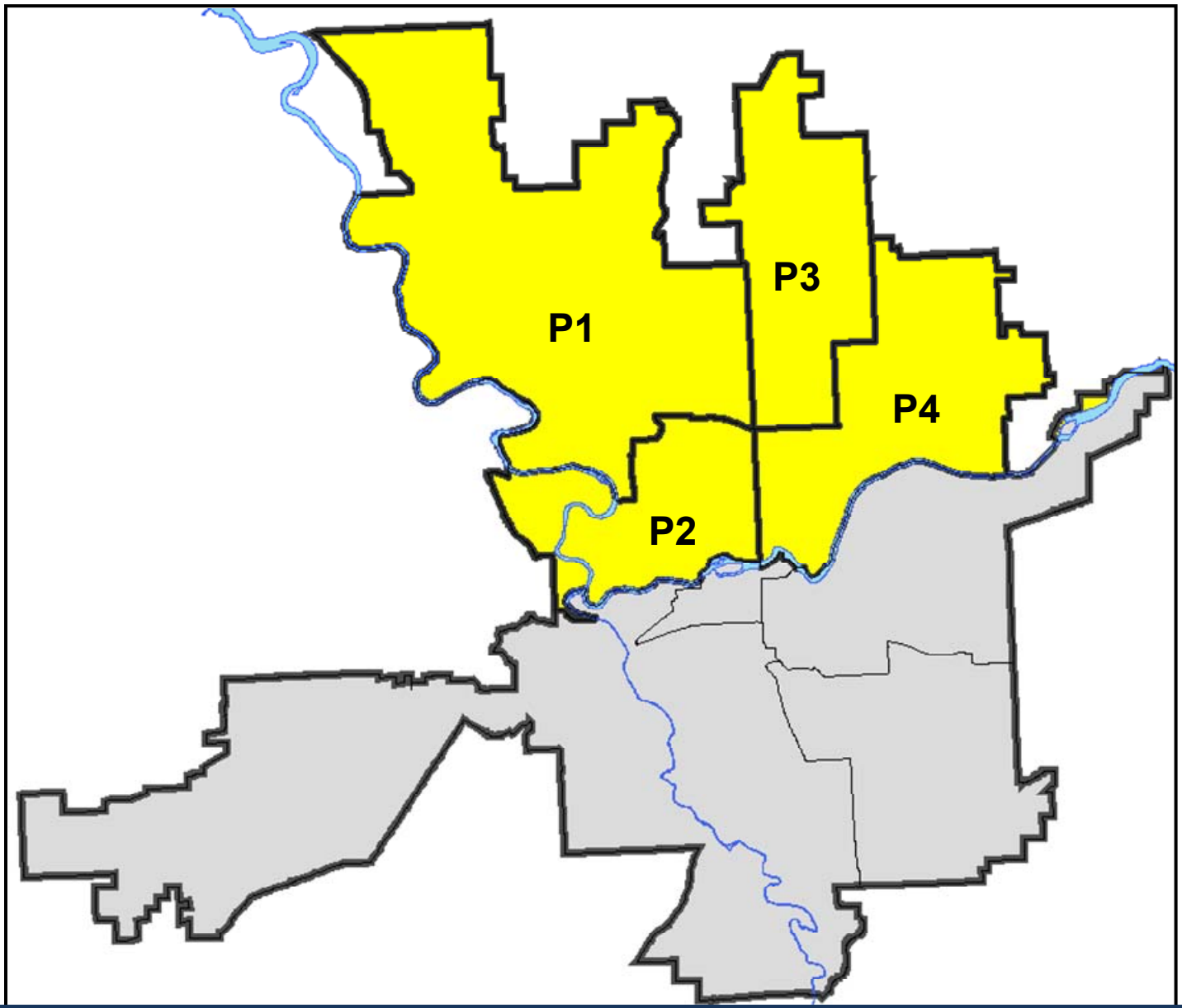
Captain Mark Griffiths

Northwest District (P1)

Central District (P2)

Neva-Wood District (P3)

Northeast District (P4)



POLICE SUMMARY - Ending: Saturday, November 16, 2019

NORTH PRECINCT (P1, P2, P3, and P4)



Preliminary IBR Counts

NIBRS Categories (Part 1 Selected)		7 Day Comparison			28 Day Comparison			YTD Comparison		
		Current	Prior	Percent	Current	Prior	Percent	Current	Prior	Percent
Violent	Criminal Homicide	0	0		0	0		1	4	-75.00%
	Rape	3	2	50.00%	10	5	100.00%	127	180	-29.44%
	Robbery - Commercial	0	1	-100.00%	4	4	0.00%	55	50	10.00%
	Robbery - Person	1	2	-50.00%	6	13	-53.85%	94	121	-22.31%
	Aggravated Assault - Non DV	4	2	100.00%	20	26	-23.08%	263	292	-9.93%
	Aggravated Assault - DV	8	4	100.00%	17	11	54.55%	189	248	-23.79%
Violent Total:		16	11	45.45%	57	59	-3.39%	729	895	-18.55%
Property	Burglary - Residential	14	13	7.69%	47	41	14.63%	522	634	-17.67%
	Burglary Garage	2	3	-33.33%	18	33	-45.45%	313	361	-13.30%
	Burglary Commercial	4	0		10	22	-54.55%	179	199	-10.05%
	Larceny	121	120	0.83%	483	490	-1.43%	5847	7334	-20.28%
	Vehicle Theft	15	12	25.00%	50	68	-26.47%	769	1036	-25.77%
	Arson	0	2	-100.00%	4	0		24	23	4.35%
Property Total:		156	150	4.00%	612	654	-6.42%	7654	9587	-20.16%
Preliminary Part 1 Crime Totals:		172	161	6.83%	669	713	-6.17%	8383	10482	-20.02%
Current 7 Day Period:		11/10/2019 - 11/16/2019			Prior 7 Day Period:		11/3/2019 - 11/9/2019			
Current 28 Day Period:		10/20/2019 - 11/16/2019			Prior 28 Day Period:		9/22/2019 - 10/19/2019			
Current YTD Day Period:		1/1/2019 - 11/16/2019			Prior YTD Period:		1/1/2018 - 11/16/2018			

Prepared by SPD Crime Analysis Office - Monday, November 18, 2019

NOTE: SPD moved from UCR to the NIBRS reporting standard on 10/4/16 following the transition to a new RMS System. [Numbers on CompStat reports prior to this date should not be used as a comparison to those on this report.](#) Additional info on these reporting standards can be found on the FBI website: <https://ucr.fbi.gov/nibrs-overview>

This chart represents Preliminary counts of selected crime categories from Police Case Reports. Full statistical analysis to determine the confidence level of this data has not been performed. The % change columns on the preliminary counts differ from the percentage change on the NIBRS crime report, sometimes significantly. The CompStat report is designed for operational use and includes only selected NIBRS categories and coding less complex than full NIBRS rules. Official statistics for these and other NIBRS categories can be found on WASPC & FBI websites once available.



POLICE SUMMARY - Ending: Saturday, November 16, 2019



NW - Northwest District (P1)

Preliminary IBR Counts

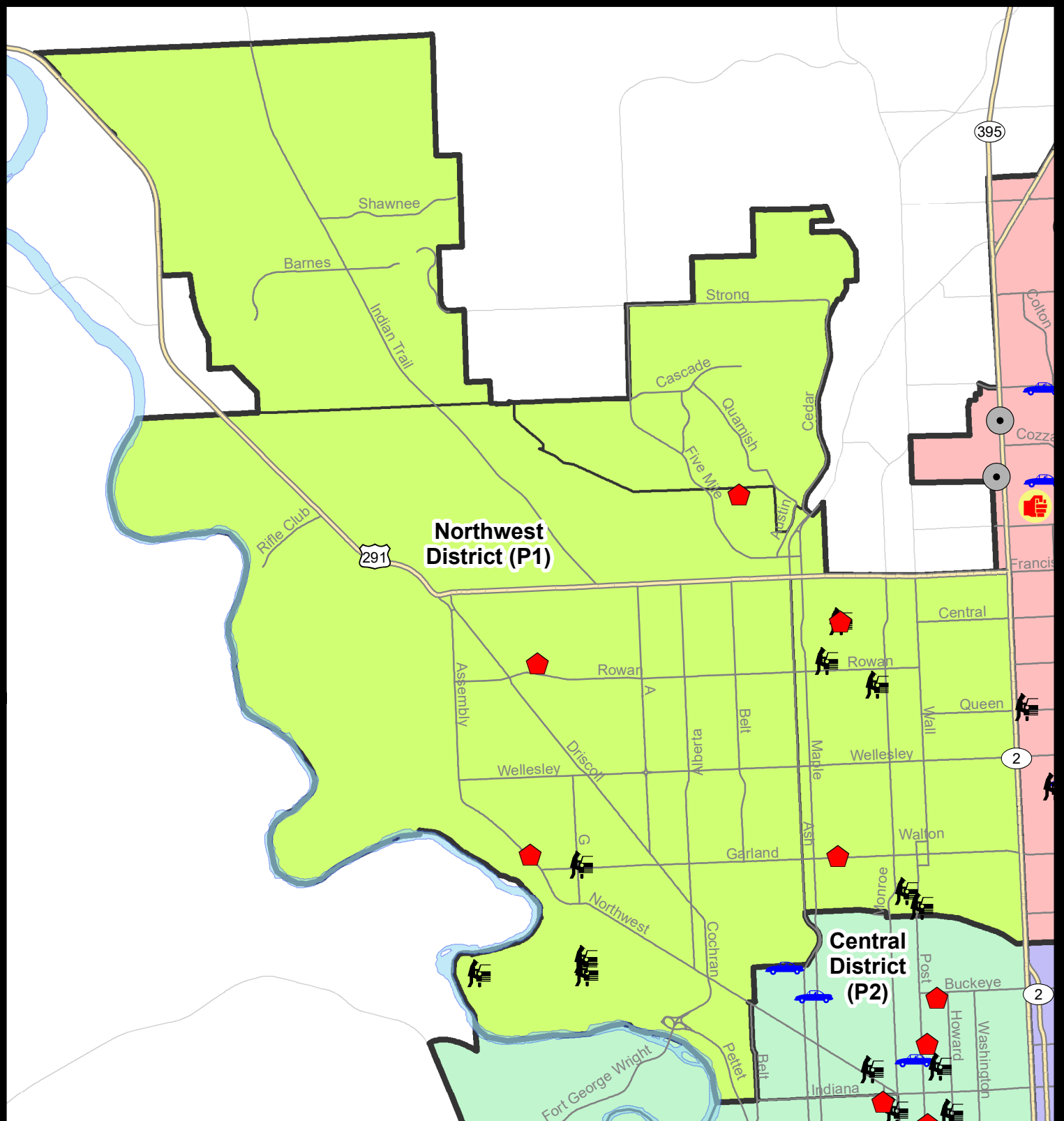
NIBRS Categories (Part 1 Selected)		7 Day Comparison			28 Day Comparison			YTD Comparison		
		Current	Prior	Percent	Current	Prior	Percent	Current	Prior	Percent
Violent	Criminal Homicide	0	0		0	0		0	1	-100.00%
	Rape	0	0		2	2	0.00%	30	37	-18.92%
	Robbery - Commercial	0	0		0	0		5	6	-16.67%
	Robbery - Person	0	0		0	2	-100.00%	14	17	-17.65%
	Aggravated Assault - Non DV	0	1	-100.00%	5	7	-28.57%	42	44	-4.55%
	Aggravated Assault - DV	0	1	-100.00%	4	1	300.00%	42	36	16.67%
Violent Total:		0	2	-100.00%	11	12	-8.33%	133	141	-5.67%
Property	Burglary - Residential	5	2	150.00%	12	11	9.09%	123	140	-12.14%
	Burglary Garage	0	2	-100.00%	4	7	-42.86%	93	88	5.68%
	Burglary Commercial	0	0		0	1	-100.00%	25	29	-13.79%
	Larceny	24	17	41.18%	77	72	6.94%	1064	1525	-30.23%
	Vehicle Theft	0	2	-100.00%	4	14	-71.43%	132	161	-18.01%
	Arson	0	0		1	0		6	4	50.00%
Property Total:		29	23	26.09%	98	105	-6.67%	1443	1947	-25.89%
Preliminary Part 1 Crime Totals:		29	25	16.00%	109	117	-6.84%	1576	2088	-24.52%
Current 7 Day Period:		11/10/2019 - 11/16/2019			Prior 7 Day Period:		11/3/2019 - 11/9/2019			
Current 28 Day Period:		10/20/2019 - 11/16/2019			Prior 28 Day Period:		9/22/2019 - 10/19/2019			
Current YTD Day Period:		1/1/2019 - 11/16/2019			Prior YTD Period:		1/1/2018 - 11/16/2018			

Prepared by SPD Crime Analysis Office - Monday, November 18, 2019

NOTE: SPD moved from UCR to the NIBRS reporting standard on 10/4/16 following the transition to a new RMS System. [Numbers on CompStat reports prior to this date should not be used as a comparison to those on this report.](#) Additional info on these reporting standards can be found on the FBI website: <https://ucr.fbi.gov/nibrs-overview>

This chart represents Preliminary counts of selected crime categories from Police Case Reports. Full statistical analysis to determine the confidence level of this data has not been performed. The % change columns on the preliminary counts differ from the percentage change on the NIBRS crime report, sometimes significantly. The CompStat report is designed for operational use and includes only selected NIBRS categories and coding less complex than full NIBRS rules. Official statistics for these and other NIBRS categories can be found on WASPC & FBI websites once available.





City of Spokane
Northwest District (P1)
Selected
Crime Codes
2019-11-10 to 2019-11-16
 Prepared By:
 Crime Analysis Unit
 Spokane Police Department

Legend

NIBRS Events

Criminal Homicide	Robbery Person	Burglary Commercial
Rape	Aggravated Assault	Vehicle Prowling
Robbery Commercial	Burglary Residential	Vehicle Theft
	Burglary Garage	Arson

*Cases Represent LERMS Crime Codes
 Points may indicate multiple events
 Note: Veh Prowl is only Larceny displayed*

*For Additional Information on
 Incidents pertaining to an
 Area, Trend, or Pattern
 Contact Information Analysis*

0 0.25 0.5 1 Miles

SPokane

THIS IS NOT A LEGAL DOCUMENT:
 The information shown on this map is compiled
 from various sources and is subject to constant
 revision. Information shown on this map should
 not be used to determine the location of facilities
 in relationship to property lines, section lines,
 streets, etc.

Sunday - Saturday

NW - Northwest District (P1)

11/10/2019 TO 11/16/2019



<u>A/C</u>	<u>Offense Statute</u>	<u>Address</u>	<u>Reported Date</u>	<u>Dist</u>
<u>SPA1BS</u>				
C	MAIL THEFT	3500 W BEACON AVE	11/13/2019	P1
C	RESIDENTIAL BURGLARY	2000 W WEILE AVE	11/12/2019	P1
<u>SPA1NH</u>				
C	BURGLARY 1D FROM RESIDENCE	3900 N CEDAR ST	11/13/2019	P1
C	MAIL THEFT	6000 N WALL ST	11/11/2019	P1
C	MAIL THEFT	5900 N LINCOLN ST	11/13/2019	P1
A	RESIDENTIAL BURGLARY	1300 W CENTRAL AVE	11/15/2019	P1
C	THEFT 2D ALL OTHER	1100 W GARLAND AVE	11/14/2019	P1
C	THEFT 2D FROM BUILDING	1100 W KIERNAN AVE	11/16/2019	P1
C	THEFT 3D FROM BUILDING	4900 N MAPLE ST	11/11/2019	P1
C	THEFT 3D FROM MOTOR VEHICLE	1300 W CENTRAL AVE	11/12/2019	P1
C	THEFT 3D FROM MOTOR VEHICLE	700 W GORDON AVE	11/13/2019	P1
C	THEFT 3D FROM MOTOR VEHICLE	900 W GORDON AVE	11/13/2019	P1
C	THEFT 3D FROM MOTOR VEHICLE	5500 N CEDAR ST	11/15/2019	P1
C	THEFT 3D SHOPLIFTING	6100 N DIVISION ST	11/16/2019	P1
C	THEFT OF A FIREARM FROM MOTOR VEHICLE	5300 N MADISON ST	11/11/2019	P1
<u>SPA1NW</u>				
C	MAIL THEFT	4000 N OAK ST	11/15/2019	P1
C	RESIDENTIAL BURGLARY	5600 N SUTHERLIN ST	11/12/2019	P1
C	RESIDENTIAL BURGLARY	3800 W NORTHWEST BLVD	11/12/2019	P1
C	THEFT 2D ALL OTHER	4300 N ASH ST	11/14/2019	P1
C	THEFT 2D ALL OTHER	2500 W GLASS AVE	11/16/2019	P2
C	THEFT 2D FROM MOTOR VEHICLE	3100 N PARK BLVD	11/10/2019	P1
C	THEFT 2D FROM MOTOR VEHICLE	4400 W DOWNRIVER DR	11/15/2019	P1
C	THEFT 3D CITY ALL OTHER	4600 N ASSEMBLY ST	11/12/2019	P1
C	THEFT 3D FROM BUILDING	5700 N ASSEMBLY ST	11/13/2019	P1
C	THEFT 3D FROM BUILDING	2500 W EUCLID AVE	11/13/2019	P1
C	THEFT 3D FROM MOTOR VEHICLE	3400 W GARLAND AVE	11/11/2019	P1
C	THEFT 3D FROM MOTOR VEHICLE	3400 W FAIRVIEW AVE	11/12/2019	P1
C	THEFT 3D SHOPLIFTING	2100 W NORTHWEST BLVD	11/12/2019	P1
C	THEFT 3D SHOPLIFTING	2300 W WELLESLEY AVE	11/13/2019	P1

POLICE SUMMARY - Ending: Saturday, November 16, 2019



NW - North Central District (P2)

Preliminary IBR Counts

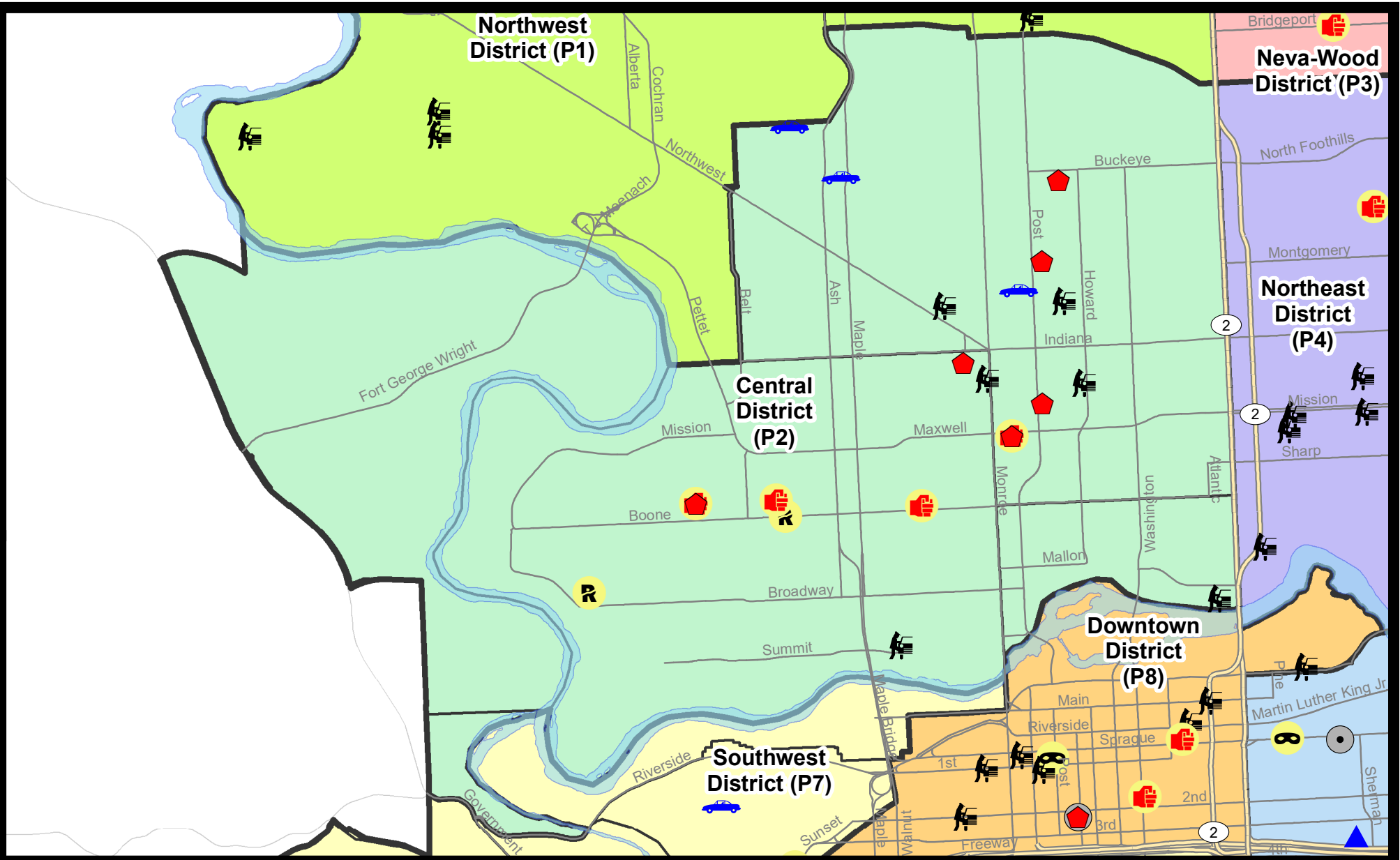
NIBRS Categories (Part 1 Selected)		7 Day Comparison			28 Day Comparison			YTD Comparison		
		Current	Prior	Percent	Current	Prior	Percent	Current	Prior	Percent
Violent	Criminal Homicide	0	0		0	0		1	0	
	Rape	2	0		2	2	0.00%	31	47	-34.04%
	Robbery - Commercial	0	1	-100.00%	2	0		7	7	0.00%
	Robbery - Person	0	1	-100.00%	1	4	-75.00%	20	34	-41.18%
	Aggravated Assault - Non DV	0	1	-100.00%	5	4	25.00%	72	67	7.46%
	Aggravated Assault - DV	4	0		4	2	100.00%	43	63	-31.75%
Violent Total:		6	3	100.00%	14	12	16.67%	174	218	-20.18%
Property	Burglary - Residential	6	1	500.00%	10	10	0.00%	121	139	-12.95%
	Burglary Garage	0	0		5	14	-64.29%	78	74	5.41%
	Burglary Commercial	0	0		1	3	-66.67%	37	53	-30.19%
	Larceny	17	24	-29.17%	90	98	-8.16%	1169	1348	-13.28%
	Vehicle Theft	3	2	50.00%	8	15	-46.67%	151	223	-32.29%
	Arson	0	0		0	0		7	1	600.00%
Property Total:		26	27	-3.70%	114	140	-18.57%	1563	1838	-14.96%
Preliminary Part 1 Crime Totals:		32	30	6.67%	128	152	-15.79%	1737	2056	-15.52%
Current 7 Day Period:		11/10/2019 - 11/16/2019			Prior 7 Day Period:		11/3/2019 - 11/9/2019			
Current 28 Day Period:		10/20/2019 - 11/16/2019			Prior 28 Day Period:		9/22/2019 - 10/19/2019			
Current YTD Day Period:		1/1/2019 - 11/16/2019			Prior YTD Period:		1/1/2018 - 11/16/2018			

Prepared by SPD Crime Analysis Office - Monday, November 18, 2019

NOTE: SPD moved from UCR to the NIBRS reporting standard on 10/4/16 following the transition to a new RMS System. [Numbers on CompStat reports prior to this date should not be used as a comparison to those on this report.](#) Additional info on these reporting standards can be found on the FBI website: <https://ucr.fbi.gov/nibrs-overview>

This chart represents Preliminary counts of selected crime categories from Police Case Reports. Full statistical analysis to determine the confidence level of this data has not been performed. The % change columns on the preliminary counts differ from the percentage change on the NIBRS crime report, sometimes significantly. The CompStat report is designed for operational use and includes only selected NIBRS categories and coding less complex than full NIBRS rules. Official statistics for these and other NIBRS categories can be found on WASPC & FBI websites once available.





City of Spokane
Central District (P2)
Selected
Crime Types
2019-11-10 to 2019-11-16
 Prepared By:
 Crime Analysis Unit
 Spokane Police Department

Legend


NIBRS Events

- | | | | |
|-------------------|--------------------|----------------------|---------------------|
| Criminal Homicide | Robbery Commercial | Aggravated Assault | Burglary Commercial |
| Rape | Robbery Person | Burglary Residential | Vehicle Prowling |
| | | Burglary Garage | Vehicle Theft |
| | | | Arson |

*Cases Represent LERMS Crime Codes
 Points may indicate multiple events
 Note: Veh Prowl is only Larceny category displayed*



*For Additional Information on Incidents
 pertaining to an Area, Trend, or Pattern
 Contact Information Analysis*



THIS IS NOT A LEGAL DOCUMENT:
 The information shown on this map is compiled from various sources and is subject to constant revision. Information shown on this map should not be used to determine the location of facilities in relationship to property lines, section lines, streets, etc.



Sunday - Saturday

NW - Central District (P2)

11/10/2019 TO 11/16/2019



<u>A/C</u>	<u>Offense Statute</u>	<u>Address</u>	<u>Reported Date</u>	<u>Dist</u>
<u>SPA2EG</u>				
C	ASSAULT 2D	1400 N LINCOLN ST	11/15/2019	P1
C	BURGLARY 1D FROM RESIDENCE	1400 N LINCOLN ST	11/15/2019	P1
C	IBR Purposes Only - Theft of Motor Vehicle Parts or Accessori	1000 W INDIANA AVE	11/13/2019	P2
C	RESIDENTIAL BURGLARY	700 W MONTGOMERY AVE	11/10/2019	P1
A	RESIDENTIAL BURGLARY	700 W SPOFFORD AVE	11/11/2019	P2
C	RESIDENTIAL BURGLARY	2600 N WALL ST	11/15/2019	P2
C	THEFT 2D ALL OTHER	900 W INDIANA AVE	11/12/2019	P2
C	THEFT 2D ALL OTHER	600 W KNOX AVE	11/15/2019	P2
C	THEFT 2D FROM MOTOR VEHICLE	600 W KNOX AVE	11/15/2019	P2
C	THEFT 3D FROM MOTOR VEHICLE	1700 N HOWARD ST	11/12/2019	P2
C	THEFT 3D FROM MOTOR VEHICLE	1100 W KNOX AVE	11/13/2019	P2
C	THEFT OF MOTOR VEHICLE	1600 W BUCKEYE AVE	11/12/2019	P2
C	THEFT OF MOTOR VEHICLE	1800 W FAIRVIEW AVE	11/14/2019	P2
C	THEFT OF MOTOR VEHICLE	800 W MANSFIELD AVE	11/15/2019	P2
<u>SPA2RS</u>				
C	THEFT 2D FROM MOTOR VEHICLE	100 W NORTH RIVER DR	11/10/2019	P2
C	THEFT 3D SHOPLIFTING	900 N DIVISION ST	11/11/2019	P2
<u>SPA2WC</u>				
C	ASSAULT 1D	1300 W BOONE AVE	11/11/2019	P1
C	ASSAULT 2D	2300 W SHARP AVE	11/10/2019	P1
C	ASSAULT 2D	1900 W SHARP AVE	11/16/2019	P1
C	BURGLARY 1D FROM RESIDENCE	2300 W SHARP AVE	11/10/2019	P1
C	IBR Purposes Only - Theft From Building	2800 W MALLON AVE	11/12/2019	P2
C	RAPE 2D		11/11/2019	P1
C	RAPE 3D		11/12/2019	P2
C	RESIDENTIAL BURGLARY	1800 N MADISON ST	11/11/2019	P2
C	THEFT 3D ALL OTHER	2400 W BROADWAY AVE	11/11/2019	P2
C	THEFT 3D CITY SHOPLIFTING	1000 W SUMMIT PKWY	11/13/2019	P1
C	THEFT 3D CITY SHOPLIFTING	1000 W SUMMIT PKWY	11/13/2019	P1
C	THEFT 3D CITY SHOPLIFTING	1400 N MAPLE ST	11/16/2019	P4
C	THEFT 3D FROM BUILDING	1100 W MALLON AVE	11/16/2019	P2
C	THEFT 3D FROM MOTOR VEHICLE	1400 W HIGHLINE LN	11/14/2019	P2
C	THEFT 3D FROM MOTOR VEHICLE	1700 N MONROE ST	11/15/2019	P2
C	THEFT 3D VEHICLE PARTS AND ACCESSORIES	2300 W MAXWELL AVE	11/14/2019	P2

POLICE SUMMARY - Ending: Saturday, November 16, 2019



NE - Neva-Wood District (P3)

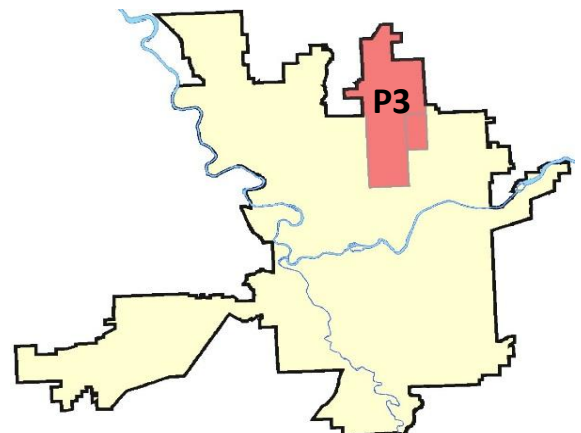
Preliminary IBR Counts

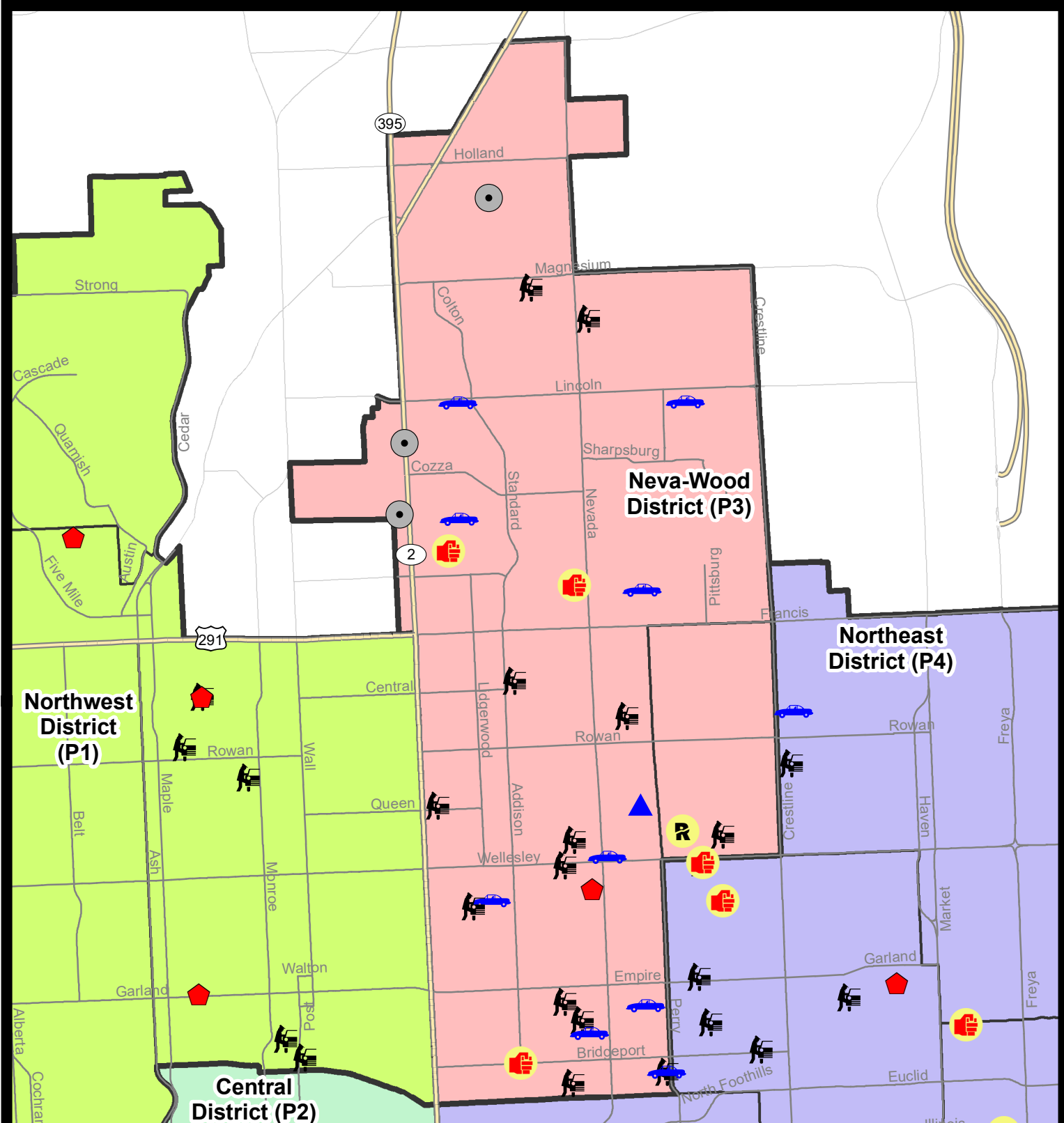
NIBRS Categories (Part 1 Selected)		7 Day Comparison			28 Day Comparison			YTD Comparison		
		Current	Prior	Percent	Current	Prior	Percent	Current	Prior	Percent
Violent	Criminal Homicide	0	0		0	0		0	1	-100.00%
	Rape	1	0		2	0		29	49	-40.82%
	Robbery - Commercial	0	0		2	1	100.00%	28	21	33.33%
	Robbery - Person	0	1	-100.00%	3	4	-25.00%	32	34	-5.88%
	Aggravated Assault - Non DV	1	0		3	7	-57.14%	65	93	-30.11%
	Aggravated Assault - DV	2	2	0.00%	6	4	50.00%	57	81	-29.63%
Violent Total:		4	3	33.33%	16	16	0.00%	211	279	-24.37%
Property	Burglary - Residential	1	2	-50.00%	10	12	-16.67%	141	175	-19.43%
	Burglary Garage	1	1	0.00%	6	9	-33.33%	95	128	-25.78%
	Burglary Commercial	3	0		5	11	-54.55%	70	58	20.69%
	Larceny	53	44	20.45%	200	208	-3.85%	2194	2799	-21.61%
	Vehicle Theft	9	3	200.00%	24	20	20.00%	259	333	-22.22%
	Arson	0	2	-100.00%	2	0		6	7	-14.29%
Property Total:		67	52	28.85%	247	260	-5.00%	2765	3500	-21.00%
Preliminary Part 1 Crime Totals:		71	55	29.09%	263	276	-4.71%	2976	3779	-21.25%
Current 7 Day Period:		11/10/2019 - 11/16/2019			Prior 7 Day Period:		11/3/2019 - 11/9/2019			
Current 28 Day Period:		10/20/2019 - 11/16/2019			Prior 28 Day Period:		9/22/2019 - 10/19/2019			
Current YTD Day Period:		1/1/2019 - 11/16/2019			Prior YTD Period:		1/1/2018 - 11/16/2018			

Prepared by SPD Crime Analysis Office - Monday, November 18, 2019

NOTE: SPD moved from UCR to the NIBRS reporting standard on 10/4/16 following the transition to a new RMS System. [Numbers on CompStat reports prior to this date should not be used as a comparison to those on this report.](#) Additional info on these reporting standards can be found on the FBI website: <https://ucr.fbi.gov/nibrs-overview>

This chart represents Preliminary counts of selected crime categories from Police Case Reports. Full statistical analysis to determine the confidence level of this data has not been performed. The % change columns on the preliminary counts differ from the percentage change on the NIBRS crime report, sometimes significantly. The CompStat report is designed for operational use and includes only selected NIBRS categories and coding less complex than full NIBRS rules. Official statistics for these and other NIBRS categories can be found on WASPC & FBI websites once available.





City of Spokane
Neva-Wood District (P3)
Selected Crime Codes
2019-11-10 to 2019-11-16
 Prepared By:
 Crime Analysis Unit
 Spokane Police Department

Legend

NIBRS Events

Criminal Homicide	Robbery Person	Burglary Commercial
Rape	Aggravated Assault	Vehicle Prowling
Robbery Commercial	Burglary Residential	Vehicle Theft
	Burglary Garage	Arson

For Additional Information on Incidents pertaining to an Area, Trend, or Pattern Contact Information Analysis

*Cases Represent LERMS Crime Codes
 Points may indicate multiple events
 Note: Veh Prowl is only Larceny displayed*

0 0.2 0.4 0.8 Miles

THIS IS NOT A LEGAL DOCUMENT:
 The information shown on this map is compiled from various sources and is subject to constant revision. Information shown on this map should not be used to determine the location of facilities in relationship to property lines, section lines, streets, etc.

Sunday - Saturday

NE - Neva-Wood District (P3)

11/10/2019 TO 11/16/2019



<u>A/C</u>	<u>Offense Statute</u>	<u>Address</u>	<u>Reported Date</u>	<u>Dist</u>
<u>SPB3NL</u>				
C	ASSAULT 2D	N ADDISON ST / E BRIDGEPORT AVE	11/13/2019	P3
C	ASSAULT 2D	200 E WEDGEWOOD AVE	11/16/2019	P2
C	ASSAULT 3D WEAPON OR NEGLIGENT INJURY	900 E HOLYOKE AVE	11/15/2019	P4
C	BURGLARY 2D COMMERCIAL	7600 N DIVISION ST	11/11/2019	P3
C	BURGLARY 2D COMMERCIAL	7100 N DIVISION ST	11/14/2019	P2
C	BURGLARY 2D COMMERCIAL	9200 N COLTON ST	11/15/2019	P3
C	BURGLARY 2D FENCED AREA	4200 N DIVISION ST	11/13/2019	P3
C	BURGLARY 2D GARAGE	1200 E QUEEN AVE	11/16/2019	P3
C	IBR Purposes Only - Motor Vehicle Theft	6500 N PERRY ST	11/14/2019	P3
C	RESIDENTIAL BURGLARY	900 E PRINCETON AVE	11/12/2019	P4
C	THEFT 2D FROM BUILDING	7600 N DIVISION ST	11/11/2019	P3
C	THEFT 2D FROM BUILDING	700 E SIERRA AVE	11/11/2019	P3
C	THEFT 2D FROM BUILDING	1300 E KIERNAN AVE	11/11/2019	P3
C	THEFT 2D FROM BUILDING	4700 N DIVISION ST	11/12/2019	P3
C	THEFT 2D FROM BUILDING	900 E PRINCETON AVE	11/12/2019	P4
C	THEFT 2D FROM BUILDING	0 E HERROY AVE	11/13/2019	P3
C	THEFT 2D FROM BUILDING	6000 N NEVADA ST	11/15/2019	P3
C	THEFT 2D FROM BUILDING	1200 E QUEEN AVE	11/16/2019	P3
C	THEFT 2D FROM MOTOR VEHICLE	600 E MAGNESIUM RD	11/10/2019	P3
C	THEFT 2D FROM MOTOR VEHICLE	700 E PROVIDENCE AVE	11/16/2019	P3
C	THEFT 2D SHOPLIFTING	9600 N NEWPORT HWY	11/13/2019	P3
C	THEFT 2D SHOPLIFTING	9200 N COLTON ST	11/15/2019	P3
C	THEFT 2D VEHICLE PARTS AND ACCESSORIES	1100 E COLUMBIA AVE	11/16/2019	P4
C	THEFT 3D CITY ALL OTHER	1200 E KIERNAN AVE	11/14/2019	P4
C	THEFT 3D CITY FROM MOTOR VEHICLE	1300 E LIBERTY AVE	11/14/2019	P3
C	THEFT 3D CITY SHOPLIFTING	9200 N COLTON ST	11/10/2019	P4
C	THEFT 3D CITY SHOPLIFTING	4700 N DIVISION ST	11/11/2019	P4
C	THEFT 3D CITY SHOPLIFTING	4700 N DIVISION ST	11/14/2019	P3
C	THEFT 3D CITY SHOPLIFTING	9200 N COLTON ST	11/15/2019	P4
C	THEFT 3D CITY SHOPLIFTING	9200 N COLTON ST	11/15/2019	P2
C	THEFT 3D CITY SHOPLIFTING	9200 N COLTON ST	11/15/2019	P4
C	THEFT 3D CITY SHOPLIFTING	4700 N DIVISION ST	11/16/2019	P2
C	THEFT 3D FROM BUILDING	200 E ROWAN AVE	11/13/2019	P3
C	THEFT 3D FROM BUILDING	7100 N DIVISION ST	11/14/2019	P2
C	THEFT 3D FROM BUILDING	9200 N NEVADA ST	11/14/2019	P3
C	THEFT 3D FROM BUILDING	7000 N COLTON ST	11/15/2019	P3
C	THEFT 3D FROM BUILDING	800 E WALTON AVE	11/16/2019	P3
A	THEFT 3D FROM MOTOR VEHICLE	1200 E JOSEPH AVE	11/10/2019	P3

For protection of victim privacy, the entire address on sexual assault crimes has been redacted.

A/C	Offense Statute	Address	Reported Date	Dist
C	THEFT 3D FROM MOTOR VEHICLE	0 E QUEEN AVE	11/10/2019	P3
C	THEFT 3D FROM MOTOR VEHICLE	5900 N WISCOMB ST	11/10/2019	P3
C	THEFT 3D FROM MOTOR VEHICLE	8400 N NEVADA ST	11/13/2019	P3
C	THEFT 3D FROM MOTOR VEHICLE	700 E DALTON AVE	11/13/2019	P3
A	THEFT 3D FROM MOTOR VEHICLE	700 E WELLESLEY AVE	11/15/2019	P3
A	THEFT 3D FROM MOTOR VEHICLE	800 E WABASH AVE	11/16/2019	P3
C	THEFT 3D FROM MOTOR VEHICLE	800 E GORDON AVE	11/16/2019	P3
C	THEFT 3D FROM MOTOR VEHICLE	200 E HEROY AVE	11/16/2019	P3
C	THEFT 3D SHOPLIFTING	9600 N NEWPORT HWY	11/10/2019	P3
C	THEFT 3D SHOPLIFTING	9200 N COLTON ST	11/11/2019	P3
C	THEFT 3D SHOPLIFTING	4700 N DIVISION ST	11/11/2019	P3
C	THEFT 3D SHOPLIFTING	4700 N DIVISION ST	11/11/2019	P3
C	THEFT 3D SHOPLIFTING	5500 N DIVISION ST	11/11/2019	P3
C	THEFT 3D SHOPLIFTING	9200 N COLTON ST	11/12/2019	P3
C	THEFT 3D SHOPLIFTING	9900 N NEWPORT HWY	11/13/2019	P4
C	THEFT 3D SHOPLIFTING	4700 N DIVISION ST	11/14/2019	P3
C	THEFT 3D SHOPLIFTING	4700 N DIVISION ST	11/15/2019	P3
C	THEFT 3D VEHICLE PARTS AND ACCESSORIES	500 E HOLLAND AVE	11/10/2019	P3
A	THEFT 3D VEHICLE PARTS AND ACCESSORIES	7200 N NEVADA ST	11/10/2019	P3
C	THEFT 3D VEHICLE PARTS AND ACCESSORIES	900 E CALKINS DR	11/10/2019	P3
C	THEFT 3D VEHICLE PARTS AND ACCESSORIES	800 E LYONS AVE	11/13/2019	P3
C	THEFT 3D VEHICLE PARTS AND ACCESSORIES	8900 N COLTON ST	11/13/2019	P3
C	THEFT OF MOTOR VEHICLE	800 E GLASS AVE	11/11/2019	P4
C	THEFT OF MOTOR VEHICLE	300 E HEROY AVE	11/11/2019	P3
C	THEFT OF MOTOR VEHICLE	1700 E LINCOLN RD	11/12/2019	P3
C	THEFT OF MOTOR VEHICLE	1000 E WELLESLEY AVE	11/13/2019	P4
C	THEFT OF MOTOR VEHICLE	7000 N COLTON ST	11/13/2019	P4
C	THEFT OF MOTOR VEHICLE	200 E LINCOLN RD	11/14/2019	P2
C	THEFT OF MOTOR VEHICLE	1200 E KIERNAN AVE	11/14/2019	P4
C	THEFT OF MOTOR VEHICLE	1300 E LIBERTY AVE	11/14/2019	P3

SPB3WH

C	RAPE 2D		11/12/2019	P4
C	THEFT 2D FROM MOTOR VEHICLE	1700 E WABASH AVE	11/14/2019	P3
C	THEFT 3D FROM BUILDING	1500 E CROWN AVE	11/11/2019	P3

POLICE SUMMARY - Ending: Saturday, November 16, 2019



NE - Northeast District (P4)

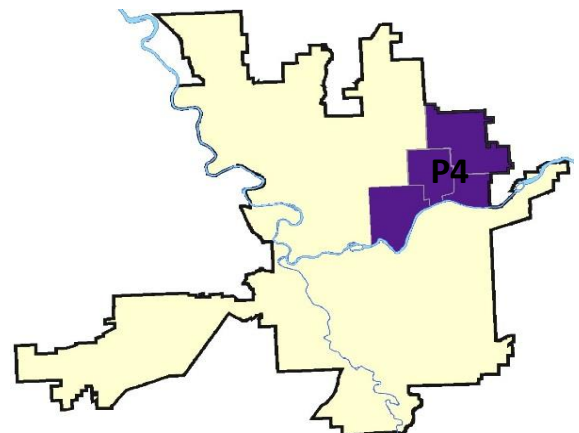
Preliminary IBR Counts

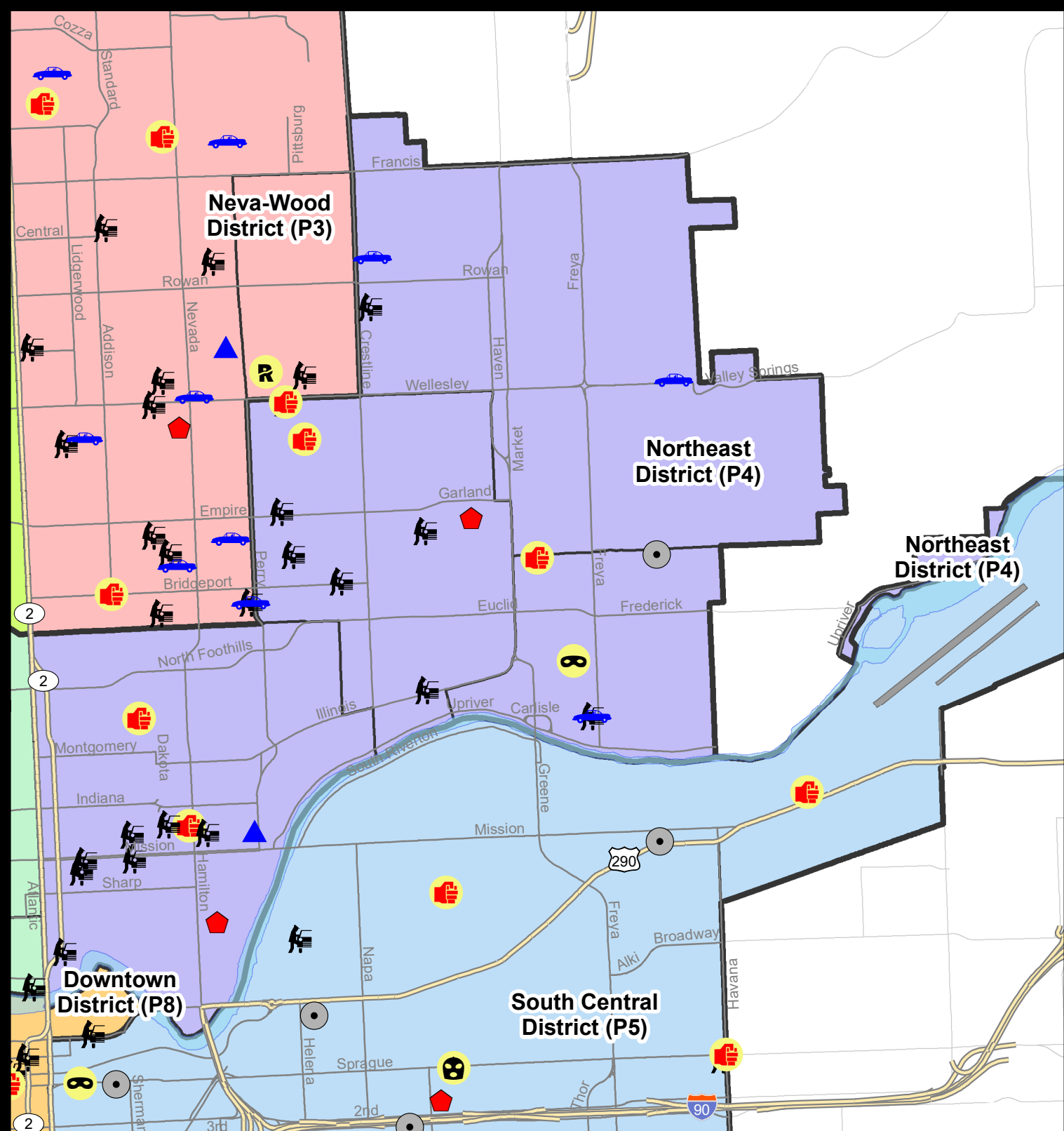
NIBRS Categories (Part 1 Selected)		7 Day Comparison			28 Day Comparison			YTD Comparison		
		Current	Prior	Percent	Current	Prior	Percent	Current	Prior	Percent
Violent	Criminal Homicide	0	0		0	0		0	2	-100.00%
	Rape	0	2	-100.00%	4	1	300.00%	37	47	-21.28%
	Robbery - Commercial	0	0		0	3	-100.00%	15	16	-6.25%
	Robbery - Person	1	0		2	3	-33.33%	28	36	-22.22%
	Aggravated Assault - Non DV	3	0		7	8	-12.50%	84	88	-4.55%
	Aggravated Assault - DV	2	1	100.00%	3	4	-25.00%	47	68	-30.88%
Violent Total:		6	3	100.00%	16	19	-15.79%	211	257	-17.90%
Property	Burglary - Residential	2	8	-75.00%	15	8	87.50%	137	180	-23.89%
	Burglary Garage	1	0		3	3	0.00%	47	71	-33.80%
	Burglary Commercial	1	0		4	7	-42.86%	47	59	-20.34%
	Larceny	27	35	-22.86%	116	112	3.57%	1420	1662	-14.56%
	Vehicle Theft	3	5	-40.00%	14	19	-26.32%	227	319	-28.84%
	Arson	0	0		1	0		5	11	-54.55%
Property Total:		34	48	-29.17%	153	149	2.68%	1883	2302	-18.20%
Preliminary Part 1 Crime Totals:		40	51	-21.57%	169	168	0.60%	2094	2559	-18.17%
Current 7 Day Period:		11/10/2019 - 11/16/2019			Prior 7 Day Period:		11/3/2019 - 11/9/2019			
Current 28 Day Period:		10/20/2019 - 11/16/2019			Prior 28 Day Period:		9/22/2019 - 10/19/2019			
Current YTD Day Period:		1/1/2019 - 11/16/2019			Prior YTD Period:		1/1/2018 - 11/16/2018			

Prepared by SPD Crime Analysis Office - Monday, November 18, 2019

NOTE: SPD moved from UCR to the NIBRS reporting standard on 10/4/16 following the transition to a new RMS System. [Numbers on CompStat reports prior to this date should not be used as a comparison to those on this report.](#) Additional info on these reporting standards can be found on the FBI website: <https://ucr.fbi.gov/nibrs-overview>

This chart represents Preliminary counts of selected crime categories from Police Case Reports. Full statistical analysis to determine the confidence level of this data has not been performed. The % change columns on the preliminary counts differ from the percentage change on the NIBRS crime report, sometimes significantly. The CompStat report is designed for operational use and includes only selected NIBRS categories and coding less complex than full NIBRS rules. Official statistics for these and other NIBRS categories can be found on WASPC & FBI websites once available.





City of Spokane
Northeast District (P4)
Selected
Crime Codes
2019-11-10 to 2019-11-16
 Prepared By:
 Crime Analysis Unit
 Spokane Police Department

Legend

NIBRS Events



Criminal Homicide



Rape



Robbery Commercial



Robbery Person



Aggravated Assault



Burglary Residential



Burglary Garage



Burglary Commercial



Vehicle Prowling



Vehicle Theft



Arson



Cases Represent LERMS Crime Codes
 Points may indicate multiple events
 Note: Veh Prowl is only Larceny displayed

For Additional Information on
 Incidents pertaining to an
 Area, Trend, or Pattern
 Contact Information Analysis

0 0.2 0.4 0.8 Miles



THIS IS NOT A LEGAL DOCUMENT.
 The information shown on this map is compiled
 from various sources and is subject to constant
 revision. Information shown on this map should
 not be used to determine the location of facilities
 in relationship to property lines, section lines,
 streets, etc.

Sunday - Saturday

NE - Northeast District (P4)

11/10/2019 TO 11/16/2019



<u>A/C</u>	<u>Offense Statute</u>	<u>Address</u>	<u>Reported Date</u>	<u>Dist</u>
<u>SPB4BE</u>				
C	ASSAULT 2D	1600 E WELLESLEY AVE	11/10/2019	P1
A	BURGLARY 1D FENCED AREA	1800 E ROCKWELL AVE	11/11/2019	P4
C	MAIL THEFT	3900 N MAGNOLIA ST	11/13/2019	P4
C	RESIDENTIAL BURGLARY	2800 E PROVIDENCE AVE	11/12/2019	P4
C	THEFT 2D FROM BUILDING	2800 E PROVIDENCE AVE	11/12/2019	P4
C	THEFT 2D FROM MOTOR VEHICLE	1600 E WELLESLEY AVE	11/12/2019	P4
C	THEFT 2D FROM MOTOR VEHICLE	2400 E ILLINOIS AVE	11/14/2019	P4
C	THEFT 3D FROM BUILDING	1800 E NORTH FOOTHILLS DR	11/13/2019	P4
C	THEFT 3D FROM MOTOR VEHICLE	1900 E BRIDGEPORT AVE	11/14/2019	P4
A	THEFT 3D FROM MOTOR VEHICLE	1600 E GLASS AVE	11/16/2019	P4
A	THEFT 3D FROM MOTOR VEHICLE	3700 N COOK ST	11/16/2019	P4
C	THEFT OF A FIREARM FROM MOTOR VEHICLE	1600 E GARLAND AVE	11/12/2019	P4
C	VEHICULAR ASSAULT	E LONGFELLOW AVE / N PITTSBURG ST	11/11/2019	P4
<u>SPB4HI</u>				
C	THEFT 3D FROM BUILDING	3000 E WELLESLEY AVE	11/12/2019	P4
C	THEFT 3D FROM MOTOR VEHICLE	2100 E EVERETT AVE	11/14/2019	P4
C	THEFT OF MOTOR VEHICLE	2200 E JOSEPH AVE	11/10/2019	P4
C	THEFT OF MOTOR VEHICLE	4200 E WELLESLEY AVE	11/12/2019	P4
<u>SPB4LO</u>				
C	ASSAULT 3D WEAPON OR NEGLIGENT INJURY	1700 N HAMILTON ST	11/10/2019	P4
C	BURGLARY 2D GARAGE	1200 E AUGUSTA AVE	11/12/2019	P4
C	HARASSMENT FELONY WEAPON INVOLVED	2400 N STANDARD ST	11/16/2019	P4
C	MAIL THEFT	500 E INDIANA AVE	11/14/2019	P4
C	RESIDENTIAL BURGLARY	1000 E DESMET AVE	11/16/2019	P2
C	THEFT 2D ALL OTHER	1700 N DIVISION ST	11/13/2019	P4
C	THEFT 2D ALL OTHER	600 E SINTO AVE	11/14/2019	P4
C	THEFT 2D FROM BUILDING	800 N DIVISION ST	11/15/2019	P4
C	THEFT 3D FROM MOTOR VEHICLE	500 E AUGUSTA AVE	11/10/2019	P4
C	THEFT 3D FROM MOTOR VEHICLE	200 E SINTO AVE	11/10/2019	P4
C	THEFT 3D FROM MOTOR VEHICLE	900 E AUGUSTA AVE	11/11/2019	P4
C	THEFT 3D FROM MOTOR VEHICLE	900 N RUBY PL	11/11/2019	P4
C	THEFT 3D FROM MOTOR VEHICLE	200 E MISSION AVE	11/12/2019	P4
C	THEFT 3D FROM MOTOR VEHICLE	700 E NORA AVE	11/13/2019	P4
C	THEFT 3D FROM MOTOR VEHICLE	500 E MISSION AVE	11/13/2019	P4
C	THEFT 3D SHOPLIFTING	1500 E ILLINOIS AVE	11/12/2019	P2
C	THEFT 3D SHOPLIFTING	200 E NORTH FOOTHILLS DR	11/13/2019	P3
C	THEFT 3D VEHICLE PARTS AND ACCESSORIES	200 E SINTO AVE	11/10/2019	P4

A/C	Offense Statute	Address	Reported Date	Dist
<u>SPB4MI</u>				
C	ASSAULT 2D	3200 E GARNET AVE	11/13/2019	P4
C	BURGLARY 2D COMMERCIAL	3900 E COURTLAND AVE	11/15/2019	P4
C	ROBBERY 1D PERSON	3400 E GRACE AVE	11/16/2019	P4
C	THEFT 3D CITY FROM MOTOR VEHICLE	3500 E CARLISLE AVE	11/12/2019	P4
C	THEFT OF MOTOR VEHICLE	3500 E CARLISLE AVE	11/12/2019	P4

SPOKANE POLICE DEPARTMENT



SOUTH **Police Service Area**

PSA Commander

Captain Tracie Meidl

South Central District (P5)

Southeast District (P6)

Southwest District (P7)



POLICE SUMMARY - Ending: Saturday, November 16, 2019

SOUTH PRECINCT (P5, P6, and P7)



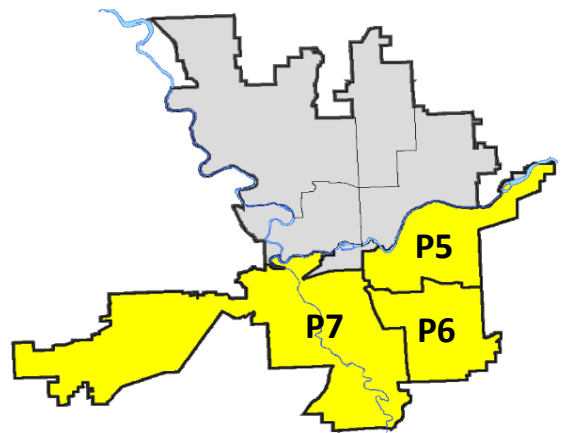
Preliminary IBR Counts

NIBRS Categories (Part 1 Selected)		7 Day Comparison			28 Day Comparison			YTD Comparison		
		Current	Prior	Percent	Current	Prior	Percent	Current	Prior	Percent
Violent	Criminal Homicide	1	0		1	0		3	2	50.00%
	Rape	0	1	-100.00%	6	3	100.00%	57	82	-30.49%
	Robbery - Commercial	1	0		1	1	0.00%	8	14	-42.86%
	Robbery - Person	1	2	-50.00%	5	5	0.00%	60	52	15.38%
	Aggravated Assault - Non DV	1	2	-50.00%	6	14	-57.14%	141	161	-12.42%
	Aggravated Assault - DV	3	4	-25.00%	9	12	-25.00%	112	120	-6.67%
Violent Total:		7	9	-22.22%	28	35	-20.00%	381	431	-11.60%
Property	Burglary - Residential	8	4	100.00%	21	21	0.00%	240	334	-28.14%
	Burglary Garage	5	1	400.00%	20	15	33.33%	191	153	24.84%
	Burglary Commercial	6	8	-25.00%	20	18	11.11%	145	144	0.69%
	Larceny	53	53	0.00%	231	237	-2.53%	2723	2910	-6.43%
	Vehicle Theft	3	10	-70.00%	24	37	-35.14%	320	440	-27.27%
	Arson	1	0		1	0		11	12	-8.33%
Property Total:		76	76	0.00%	317	328	-3.35%	3630	3993	-9.09%
Preliminary Part 1 Crime Totals:		83	85	-2.35%	345	363	-4.96%	4011	4424	-9.34%
Current 7 Day Period:		11/10/2019 - 11/16/2019			Prior 7 Day Period:		11/3/2019 - 11/9/2019			
Current 28 Day Period:		10/20/2019 - 11/16/2019			Prior 28 Day Period:		9/22/2019 - 10/19/2019			
Current YTD Day Period:		1/1/2019 - 11/16/2019			Prior YTD Period:		1/1/2018 - 11/16/2018			

Prepared by SPD Crime Analysis Office - Monday, November 18, 2019

NOTE: SPD moved from UCR to the NIBRS reporting standard on 10/4/16 following the transition to a new RMS System. [Numbers on CompStat reports prior to this date should not be used as a comparison to those on this report.](#) Additional info on these reporting standards can be found on the FBI website: <https://ucr.fbi.gov/nibrs-overview>

This chart represents Preliminary counts of selected crime categories from Police Case Reports. Full statistical analysis to determine the confidence level of this data has not been performed. The % change columns on the preliminary counts differ from the percentage change on the NIBRS crime report, sometimes significantly. The CompStat report is designed for operational use and includes only selected NIBRS categories and coding less complex than full NIBRS rules. Official statistics for these and other NIBRS categories can be found on WASPC & FBI websites once available.



POLICE SUMMARY - Ending: Saturday, November 16, 2019



SE - South Central District (P5)

Preliminary IBR Counts


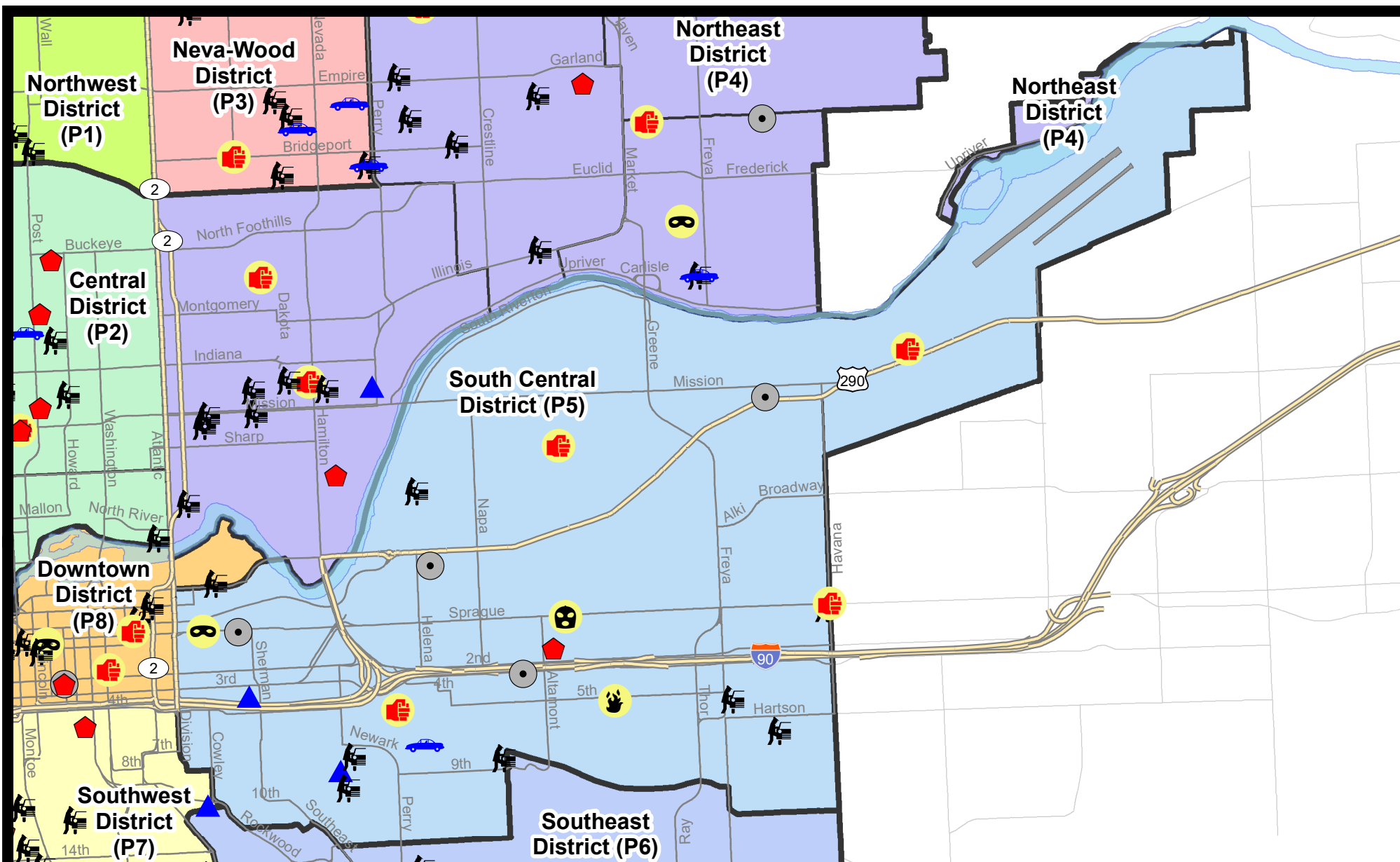
NIBRS Categories (Part 1 Selected)		7 Day Comparison			28 Day Comparison			YTD Comparison		
		Current	Prior	Percent	Current	Prior	Percent	Current	Prior	Percent
Violent	Criminal Homicide	1	0		1	0		3	2	50.00%
	Rape	0	1	-100.00%	6	1	500.00%	26	37	-29.73%
	Robbery - Commercial	1	0		1	0		4	8	-50.00%
	Robbery - Person	1	1	0.00%	4	2	100.00%	31	31	0.00%
	Aggravated Assault - Non DV	1	1	0.00%	3	7	-57.14%	67	78	-14.10%
	Aggravated Assault - DV	2	3	-33.33%	5	6	-16.67%	53	48	10.42%
	Violent Total:	6	6	0.00%	20	16	25.00%	184	204	-9.80%
Property	Burglary - Residential	1	3	-66.67%	7	14	-50.00%	77	117	-34.19%
	Burglary Garage	2	1	100.00%	6	2	200.00%	39	45	-13.33%
	Burglary Commercial	4	4	0.00%	11	11	0.00%	84	93	-9.68%
	Larceny	16	23	-30.43%	85	89	-4.49%	1006	1152	-12.67%
	Vehicle Theft	1	5	-80.00%	10	20	-50.00%	153	194	-21.13%
	Arson	1	0		1	0		8	5	60.00%
	Property Total:	25	36	-30.56%	120	136	-11.76%	1367	1606	-14.88%
Preliminary Part 1 Crime Totals:		31	42	-26.19%	140	152	-7.89%	1551	1810	-14.31%
Current 7 Day Period:		11/10/2019 - 11/16/2019			Prior 7 Day Period:		11/3/2019 - 11/9/2019			
Current 28 Day Period:		10/20/2019 - 11/16/2019			Prior 28 Day Period:		9/22/2019 - 10/19/2019			
Current YTD Day Period:		1/1/2019 - 11/16/2019			Prior YTD Period:		1/1/2018 - 11/16/2018			

Prepared by SPD Crime Analysis Office - Monday, November 18, 2019

NOTE: SPD moved from UCR to the NIBRS reporting standard on 10/4/16 following the transition to a new RMS System. [Numbers on CompStat reports prior to this date should not be used as a comparison to those on this report.](#) Additional info on these reporting standards can be found on the FBI website: <https://ucr.fbi.gov/nibrs-overview>

This chart represents Preliminary counts of selected crime categories from Police Case Reports. Full statistical analysis to determine the confidence level of this data has not been performed. The % change columns on the preliminary counts differ from the percentage change on the NIBRS crime report, sometimes significantly. The CompStat report is designed for operational use and includes only selected NIBRS categories and coding less complex than full NIBRS rules. Official statistics for these and other NIBRS categories can be found on WASPC & FBI websites once available.





City of Spokane
South Central District (P5)
Selected
Crime Types
2019-11-10 to 2019-11-16

Prepared By:
Crime Analysis Unit
Spokane Police Department

Legend

NIBRS Events



Criminal Homicide



Rape



Robbery Commercial



Robbery Person



Aggravated Assault



Burglary Residential



Burglary Garage



Burglary Commercial



Vehicle Prowling



Vehicle Theft



Arson

Cases Represent LERMS Crime Codes

Points may indicate multiple events

Note: Veh Prowl is only Larceny category displayed



For Additional Information on Incidents
 pertaining to an Area, Trend, or Pattern
 Contact Information Analysis

0 0.2 0.4 0.6 0.8 1 Miles



THIS IS NOT A LEGAL DOCUMENT:
 The information shown on this map is compiled
 from various sources and is subject to constant
 revision. Information shown on this map should
 not be used to determine the location of facilities
 in relationship to property lines, section lines,
 streets, etc.

Sunday - Saturday

SE - South Central District (P5)

11/10/2019 TO 11/16/2019



<u>A/C</u>	<u>Offense Statute</u>	<u>Address</u>	<u>Reported Date</u>	<u>Dist</u>
<u>SPC5EC</u>				
C	ARSON 2D	500 S REGAL ST	11/16/2019	P4
C	ASSAULT 2D	1400 E 5TH AVE	11/14/2019	P6
C	BURGLARY 1D GARAGE	800 S ARTHUR ST	11/11/2019	P6
C	BURGLARY 2D COMMERCIAL	400 E SPRAGUE AVE	11/13/2019	P6
C	BURGLARY 2D COMMERCIAL	2200 E 3RD AVE	11/14/2019	P6
C	BURGLARY 2D COMMERCIAL	400 N MADELIA ST	11/16/2019	P6
A	BURGLARY 2D FENCED AREA	100 S SHERMAN ST	11/10/2019	P5
A	BURGLARY 2D FENCED AREA	2600 E SPRAGUE AVE	11/11/2019	P6
C	BURGLARY 2D GARAGE	300 S SHERMAN ST	11/12/2019	P5
C	MAIL THEFT	3200 E 4TH AVE	11/12/2019	P5
C	RESIDENTIAL BURGLARY	2400 E PACIFIC AVE	11/12/2019	P6
C	ROBBERY 2D COMMERCIAL	2500 E SPRAGUE AVE	11/13/2019	P5
C	ROBBERY 2D PERSON	E SPRAGUE AVE / N COWLEY ST	11/10/2019	P8
C	THEFT 2D FROM MOTOR VEHICLE	1000 E 10TH AVE	11/10/2019	P5
C	THEFT 2D FROM MOTOR VEHICLE	3900 E 7TH AVE	11/12/2019	P5
C	THEFT 2D FROM MOTOR VEHICLE	4200 E SPRAGUE AVE	11/13/2019	P5
C	THEFT 3D ALL OTHER	100 E 3RD AVE	11/15/2019	P8
C	THEFT 3D CITY ALL OTHER	4100 E SPRAGUE AVE	11/14/2019	P6
C	THEFT 3D FROM BUILDING	600 S RICHARD ALLEN CT	11/10/2019	P6
A	THEFT 3D FROM MOTOR VEHICLE	2000 E 8TH AVE	11/10/2019	P6
C	THEFT 3D FROM MOTOR VEHICLE	3600 E 6TH AVE	11/10/2019	P5
A	THEFT 3D FROM MOTOR VEHICLE	700 S LAURA ST	11/10/2019	P5
C	THEFT 3D VEHICLE PARTS AND ACCESSORIES	200 E SPRAGUE AVE	11/14/2019	P5
C	THEFT OF MOTOR VEHICLE	S HELENA ST / E 7TH AVE	11/11/2019	P6
<u>SPC5GP</u>				
C	ASSAULT 3D WEAPON OR NEGLIGENT INJURY	2500 E BOONE AVE	11/10/2019	P5
C	BURGLARY 2D COMMERCIAL	3900 E TRENT AVE	11/11/2019	P5
C	MURDER 2D	2300 E BOONE AVE	11/10/2019	P6
C	THEFT 2D FROM BUILDING	2200 E BOONE AVE	11/16/2019	P5
C	THEFT 3D FROM MOTOR VEHICLE	900 N HELENA ST	11/12/2019	P5
C	THEFT 3D VEHICLE PARTS AND ACCESSORIES	1800 E SPRINGFIELD AVE	11/12/2019	P5
C	VEHICULAR ASSAULT	4800 E COMMERCE AVE	11/12/2019	P6

POLICE SUMMARY - Ending: Saturday, November 16, 2019



SE - Southeast District (P6)

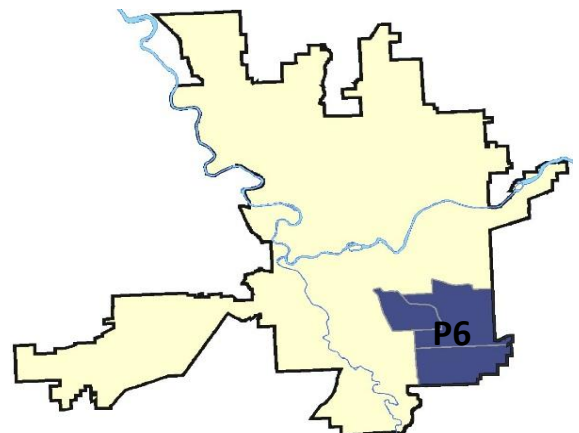
Preliminary IBR Counts

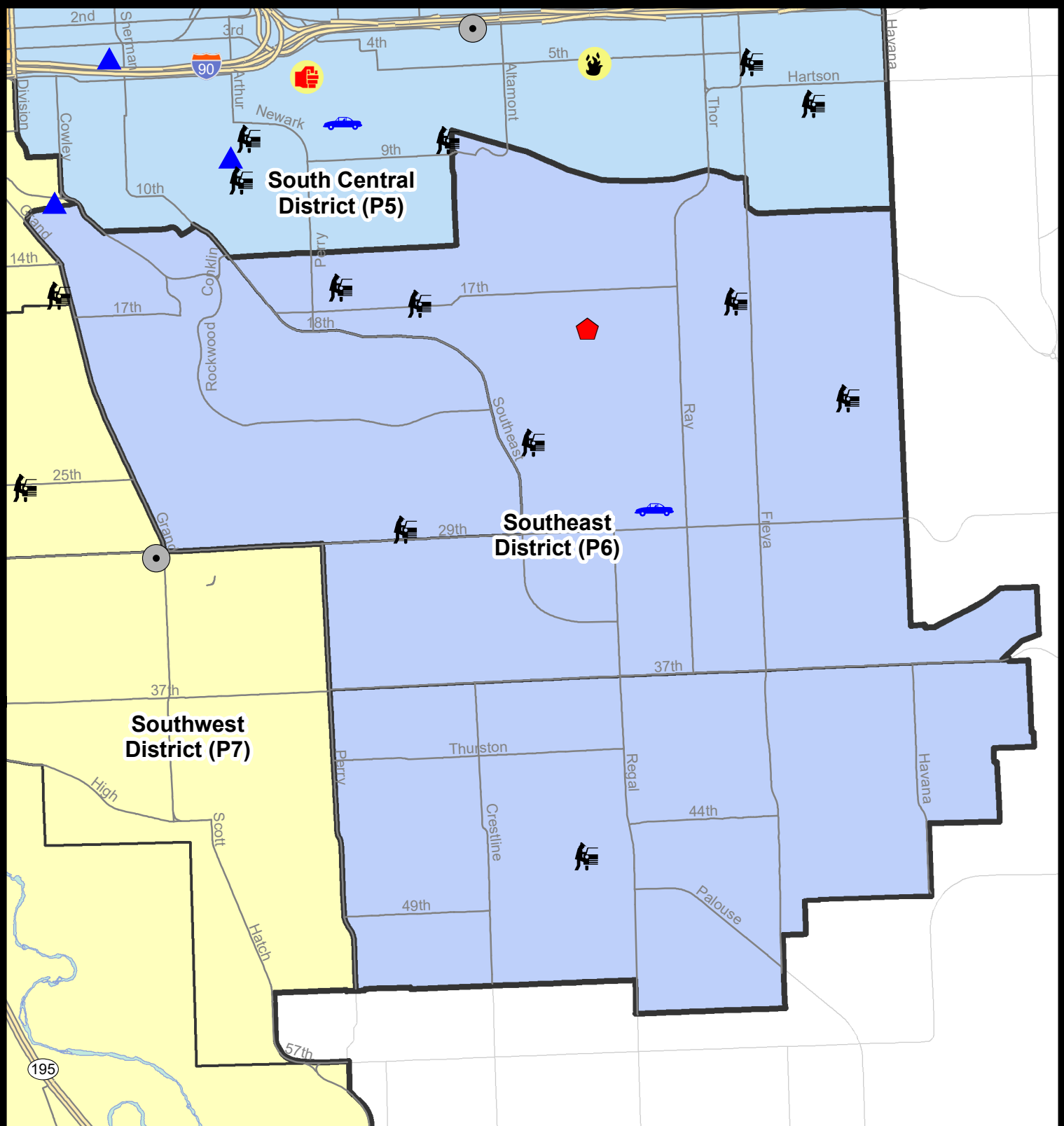
NIBRS Categories (Part 1 Selected)		7 Day Comparison			28 Day Comparison			YTD Comparison		
		Current	Prior	Percent	Current	Prior	Percent	Current	Prior	Percent
Violent	Criminal Homicide	0	0		0	0		0	0	
	Rape	0	0		0	2	-100.00%	14	14	0.00%
	Robbery - Commercial	0	0		0	0		2	2	0.00%
	Robbery - Person	0	0		0	1	-100.00%	10	5	100.00%
	Aggravated Assault - Non DV	0	0		0	1	-100.00%	13	30	-56.67%
	Aggravated Assault - DV	0	0		1	3	-66.67%	21	31	-32.26%
Violent Total:		0	0		1	7	-85.71%	60	82	-26.83%
Property	Burglary - Residential	1	0		1	5	-80.00%	58	86	-32.56%
	Burglary Garage	0	0		8	3	166.67%	70	33	112.12%
	Burglary Commercial	0	2	-100.00%	3	2	50.00%	14	14	0.00%
	Larceny	15	9	66.67%	65	62	4.84%	662	681	-2.79%
	Vehicle Theft	1	1	0.00%	5	7	-28.57%	64	74	-13.51%
	Arson	0	0		0	0		1	3	-66.67%
Property Total:		17	12	41.67%	82	79	3.80%	869	891	-2.47%
Preliminary Part 1 Crime Totals:		17	12	41.67%	83	86	-3.49%	929	973	-4.52%
Current 7 Day Period:		11/10/2019 - 11/16/2019			Prior 7 Day Period:		11/3/2019 - 11/9/2019			
Current 28 Day Period:		10/20/2019 - 11/16/2019			Prior 28 Day Period:		9/22/2019 - 10/19/2019			
Current YTD Day Period:		1/1/2019 - 11/16/2019			Prior YTD Period:		1/1/2018 - 11/16/2018			

Prepared by SPD Crime Analysis Office - Monday, November 18, 2019

NOTE: SPD moved from UCR to the NIBRS reporting standard on 10/4/16 following the transition to a new RMS System. [Numbers on CompStat reports prior to this date should not be used as a comparison to those on this report.](#) Additional info on these reporting standards can be found on the FBI website: <https://ucr.fbi.gov/nibrs-overview>

This chart represents Preliminary counts of selected crime categories from Police Case Reports. Full statistical analysis to determine the confidence level of this data has not been performed. The % change columns on the preliminary counts differ from the percentage change on the NIBRS crime report, sometimes significantly. The CompStat report is designed for operational use and includes only selected NIBRS categories and coding less complex than full NIBRS rules. Official statistics for these and other NIBRS categories can be found on WASPC & FBI websites once available.





City of Spokane
Southeast District (P6)
Selected Crime Codes
2019-11-10 to 2019-11-16
 Prepared By:
Crime Analysis Unit
Spokane Police Department

Legend

NIBRS Events

Criminal Homicide	Robbery Person	Burglary Commercial
Rape	Aggravated Assault	Vehicle Prowling
Robbery Commercial	Burglary Residential	Vehicle Theft
Burglary Garage	Arson	

*Cases Represent LERMS Crime Codes
 Points may indicate multiple events
 Note: Veh Prowl is only Larceny displayed*

For Additional Information on Incidents pertaining to an Area, Trend, or Pattern Contact Information Analysis

0 0.15 0.3 0.6 Miles

THIS IS NOT A LEGAL DOCUMENT:
 The information shown on this map is compiled from various sources and is subject to constant revision. Information shown on this map should not be used to determine the location of facilities in relationship to property lines, section lines, streets, etc.

Sunday - Saturday

SE - Southeast District (P6)

11/10/2019 TO 11/16/2019



<u>A/C</u>	<u>Offense Statute</u>	<u>Address</u>	<u>Reported Date</u>	<u>Dist</u>
<u>SPC6LH</u>				
C	RESIDENTIAL BURGLARY	2700 E 19TH AVE	11/14/2019	P6
C	THEFT 2D ALL OTHER	2800 E 31ST AVE	11/12/2019	P6
C	THEFT 2D FROM BUILDING	2700 E 19TH AVE	11/14/2019	P6
C	THEFT 3D ALL OTHER	2800 E 31ST AVE	11/15/2019	P6
A	THEFT 3D FROM MOTOR VEHICLE	2300 S SOUTHEAST BLVD	11/10/2019	P6
C	THEFT 3D FROM MOTOR VEHICLE	1500 E 16TH AVE	11/12/2019	P6
C	THEFT 3D FROM MOTOR VEHICLE	1900 E 17TH AVE	11/12/2019	P6
A	THEFT 3D FROM MOTOR VEHICLE	3500 E 18TH AVE	11/12/2019	P6
C	THEFT 3D FROM MOTOR VEHICLE	4100 E 22ND AVE	11/13/2019	P6
C	THEFT 3D VEHICLE PARTS AND ACCESSORIES	2900 E 27TH AVE	11/13/2019	P6
C	THEFT OF MOTOR VEHICLE	2800 S FISKE ST	11/12/2019	P6
<u>SPC6RW</u>				
C	THEFT 2D FROM MOTOR VEHICLE	1800 E 29TH AVE	11/11/2019	P6
<u>SPC6SG</u>				
C	THEFT 2D FROM BUILDING	5000 S PALOUSE HWY	11/15/2019	P6
C	THEFT 2D FROM MOTOR VEHICLE	4500 S DONALD CT	11/16/2019	P6
C	THEFT 3D ALL OTHER	4300 S REGAL ST	11/16/2019	P6
C	THEFT 3D FROM BUILDING	2900 E PALOUSE HWY	11/12/2019	P6
C	THEFT 3D FROM BUILDING	2900 E PALOUSE HWY	11/12/2019	P6

POLICE SUMMARY - Ending: Saturday, November 16, 2019



SW - Southwest District (P7)

Preliminary IBR Counts

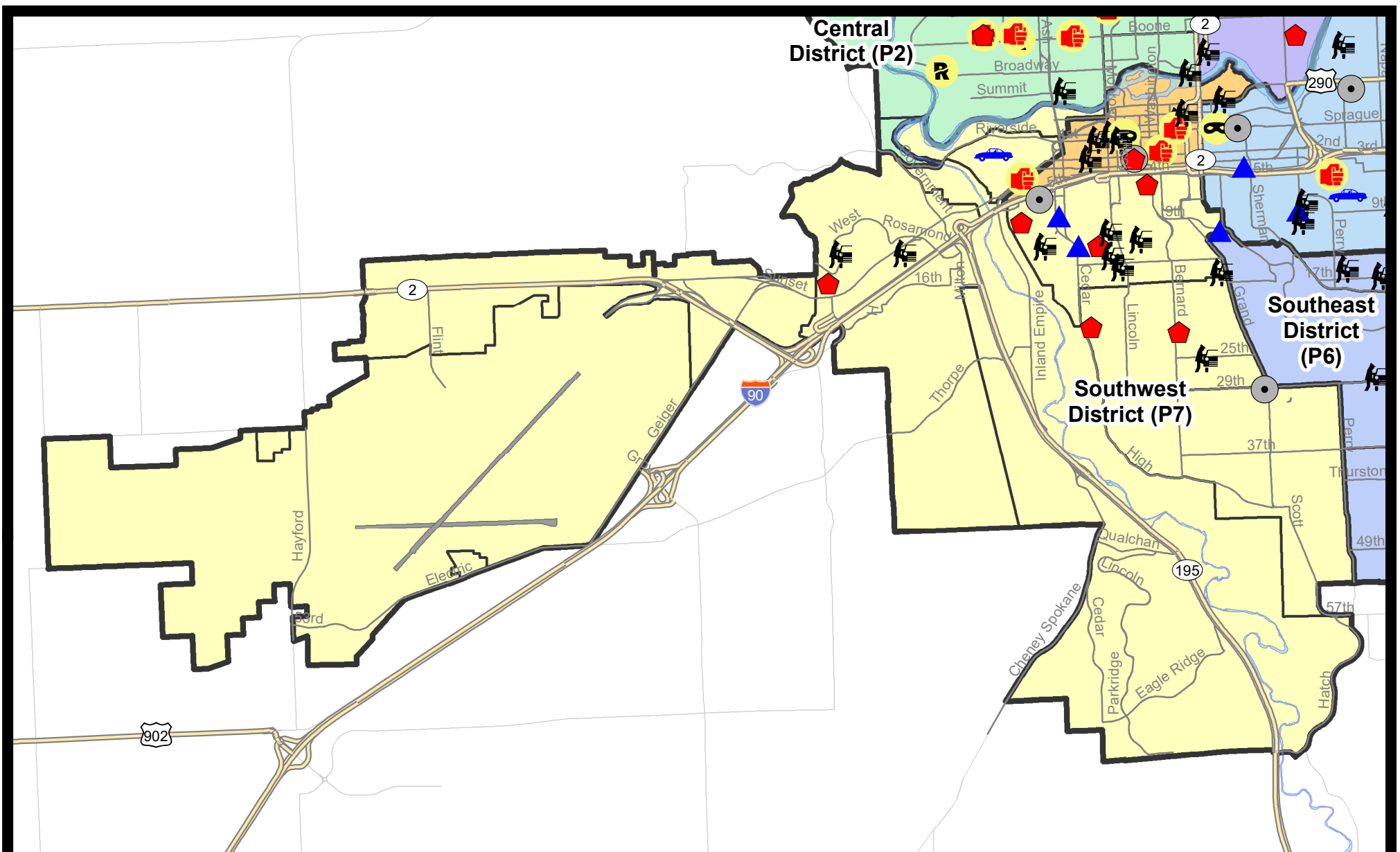
NIBRS Categories (Part 1 Selected)		7 Day Comparison			28 Day Comparison			YTD Comparison		
		Current	Prior	Percent	Current	Prior	Percent	Current	Prior	Percent
Violent	Criminal Homicide	0	0		0	0		0	0	
	Rape	0	0		0	0		17	31	-45.16%
	Robbery - Commercial	0	0		0	1	-100.00%	2	4	-50.00%
	Robbery - Person	0	1	-100.00%	1	2	-50.00%	19	16	18.75%
	Aggravated Assault - Non DV	0	1	-100.00%	3	6	-50.00%	61	53	15.09%
	Aggravated Assault - DV	1	1	0.00%	3	3	0.00%	38	41	-7.32%
Violent Total:		1	3	-66.67%	7	12	-41.67%	137	145	-5.52%
Property	Burglary - Residential	6	1	500.00%	13	2	550.00%	105	131	-19.85%
	Burglary Garage	3	0		6	10	-40.00%	82	75	9.33%
	Burglary Commercial	2	2	0.00%	6	5	20.00%	47	37	27.03%
	Larceny	22	21	4.76%	81	86	-5.81%	1055	1077	-2.04%
	Vehicle Theft	1	4	-75.00%	9	10	-10.00%	103	172	-40.12%
	Arson	0	0		0	0		2	4	-50.00%
Property Total:		34	28	21.43%	115	113	1.77%	1394	1496	-6.82%
Preliminary Part 1 Crime Totals:		35	31	12.90%	122	125	-2.40%	1531	1641	-6.70%
Current 7 Day Period:		11/10/2019 - 11/16/2019			Prior 7 Day Period:		11/3/2019 - 11/9/2019			
Current 28 Day Period:		10/20/2019 - 11/16/2019			Prior 28 Day Period:		9/22/2019 - 10/19/2019			
Current YTD Day Period:		1/1/2019 - 11/16/2019			Prior YTD Period:		1/1/2018 - 11/16/2018			

Prepared by SPD Crime Analysis Office - Monday, November 18, 2019

NOTE: SPD moved from UCR to the NIBRS reporting standard on 10/4/16 following the transition to a new RMS System. [Numbers on CompStat reports prior to this date should not be used as a comparison to those on this report.](#) Additional info on these reporting standards can be found on the FBI website: <https://ucr.fbi.gov/nibrs-overview>

This chart represents Preliminary counts of selected crime categories from Police Case Reports. Full statistical analysis to determine the confidence level of this data has not been performed. The % change columns on the preliminary counts differ from the percentage change on the NIBRS crime report, sometimes significantly. The CompStat report is designed for operational use and includes only selected NIBRS categories and coding less complex than full NIBRS rules. Official statistics for these and other NIBRS categories can be found on WASPC & FBI websites once available.







City of Spokane
Southwest District (P7)
Selected
Crime Types
2019-11-10 to 2019-11-16

Prepared By:
Crime Analysis Unit
Spokane Police Department

Legend

NIBRS Events



Cases Represent LERMS Crime Codes
 Points may indicate multiple events
 Note: Veh Prowl is only Larceny category displayed



For Additional Information on Incidents
 pertaining to an Area, Trend, or Pattern
 Contact Information Analysis

0 0.2 0.4 0.6 0.8 1 1.2 1.4 1.6 Miles



THIS IS NOT A LEGAL DOCUMENT:
 The information shown on this map is compiled
 from various sources and is subject to constant
 revision. Information shown on this map should
 not be used to determine the location of facilities
 in relationship to property lines, section lines,
 streets, etc.



Sunday - Saturday

SE - Southwest District (P7)

11/10/2019 TO 11/16/2019



<u>A/C</u>	<u>Offense Statute</u>	<u>Address</u>	<u>Reported Date</u>	<u>Dist</u>
<u>SPD7BA</u>				
C	ASSAULT 2D	W SUNSET BLVD / W 4TH AVE	11/10/2019	P8
C	THEFT OF MOTOR VEHICLE	2200 W PACIFIC AVE	11/11/2019	P7
<u>SPD7CH</u>				
C	BURGLARY 2D COMMERCIAL	1700 W 6TH AVE	11/14/2019	P7
C	BURGLARY 2D GARAGE	1100 S CEDAR ST	11/10/2019	P7
C	BURGLARY 2D GARAGE	100 E ROCKWOOD BLVD	11/13/2019	P7
C	BURGLARY 2D GARAGE	1500 W 8TH AVE	11/15/2019	P7
C	MAIL THEFT	600 S CEDAR ST	11/15/2019	P7
C	RESIDENTIAL BURGLARY	500 W 5TH AVE	11/13/2019	P7
C	RESIDENTIAL BURGLARY	1100 W 12TH AVE	11/13/2019	P7
A	RESIDENTIAL BURGLARY	1900 W 9TH AVE	11/15/2019	P7
C	THEFT 1D FROM BUILDING	1100 W 12TH AVE	11/13/2019	P7
C	THEFT 2D ALL OTHER	500 W 5TH AVE	11/13/2019	P7
C	THEFT 2D FROM BUILDING	100 W 8TH AVE	11/11/2019	P7
C	THEFT 2D FROM BUILDING	500 W 4TH AVE	11/12/2019	P7
C	THEFT 2D FROM BUILDING	700 W 7TH AVE	11/15/2019	P7
C	THEFT 2D FROM MOTOR VEHICLE	1000 W 10TH AVE	11/15/2019	P7
C	THEFT 3D FROM BUILDING	1700 W 6TH AVE	11/14/2019	P7
C	THEFT 3D FROM BUILDING	100 W 8TH AVE	11/14/2019	P7
C	THEFT 3D FROM MOTOR VEHICLE	1000 W 13TH AVE	11/11/2019	P7
C	THEFT 3D FROM MOTOR VEHICLE	1100 S CHERRY ST	11/12/2019	P7
C	THEFT 3D FROM MOTOR VEHICLE	1100 S WALL ST	11/13/2019	P7
C	THEFT 3D FROM MOTOR VEHICLE	900 W 14TH AVE	11/14/2019	P6
C	THEFT 3D FROM MOTOR VEHICLE	100 E 16TH AVE	11/16/2019	P7
C	THEFT 3D SHOPLIFTING	1500 W 10TH AVE	11/12/2019	P7
<u>SPD7CS</u>				
C	BURGLARY 2D COMMERCIAL	500 E 29TH AVE	11/14/2019	P7
<u>SPD7LC</u>				
C	MAIL THEFT	7000 S WOODHAVEN DR	11/14/2019	P7
<u>SPD7MC</u>				
C	RESIDENTIAL BURGLARY	1200 W 21ST AVE	11/13/2019	P7
C	RESIDENTIAL BURGLARY	200 W 22ND AVE	11/15/2019	P7
C	THEFT 3D FROM BUILDING	1200 W 21ST AVE	11/13/2019	P7
A	THEFT 3D FROM MOTOR VEHICLE	0 W 25TH AVE	11/14/2019	P7
<u>SPD7WH</u>				
C	RESIDENTIAL BURGLARY	1500 S RUSTLE ST	11/11/2019	P7

A/C	Offense Statute	Address	Reported Date	Dist
C	THEFT 2D FROM MOTOR VEHICLE	3200 W TRINITY CIR	11/14/2019	P7
C	THEFT 3D FROM MOTOR VEHICLE	1000 S WESTCLIFF PL	11/13/2019	P7
C	THEFT 3D VEHICLE PARTS AND ACCESSORIES	1000 S WESTCLIFF PL	11/13/2019	P7
<u>SPD7WP</u>				
C	THEFT 2D FROM BUILDING	9000 W US 2 HWY	11/13/2019	P7

SPOKANE POLICE DEPARTMENT

DOWNTOWN

Police Service Area



PSA Commander

Captain David Singley



POLICE SUMMARY - Ending: Saturday, November 16, 2019

DOWNTOWN PRECINCT (P8)



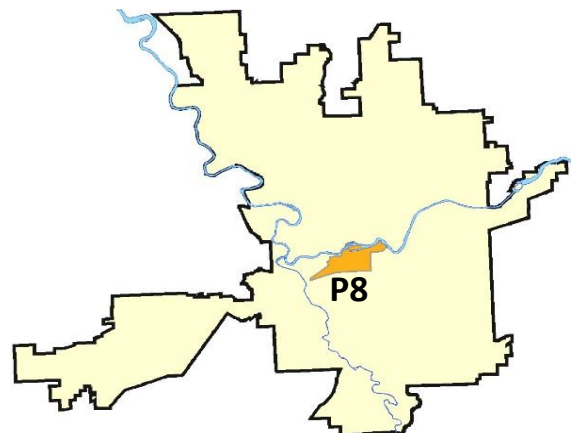
Preliminary IBR Counts

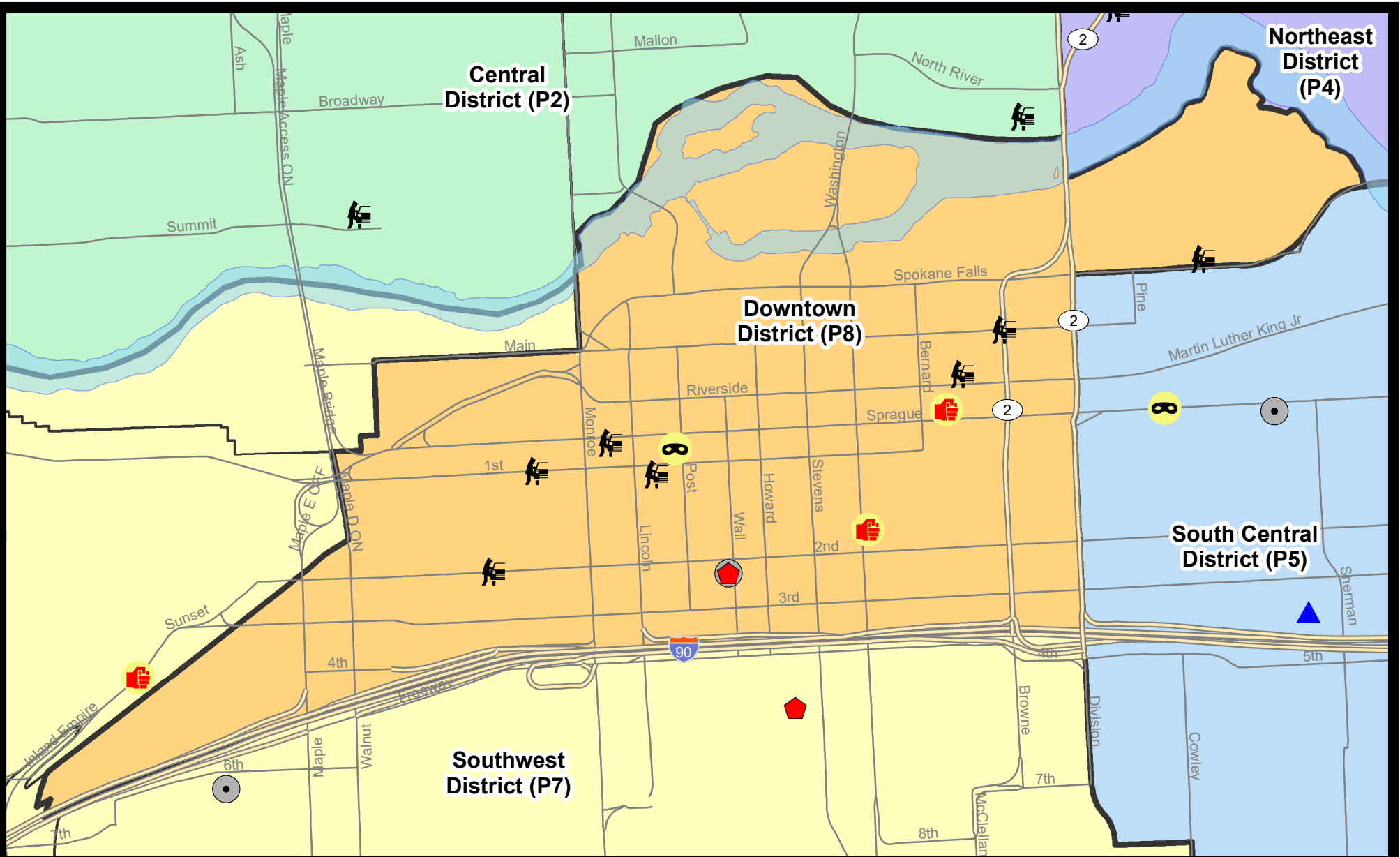
NIBRS Categories (Part 1 Selected)		7 Day Comparison			28 Day Comparison			YTD Comparison		
		Current	Prior	Percent	Current	Prior	Percent	Current	Prior	Percent
Violent	Criminal Homicide	0	0		0	0		0	1	-100.00%
	Rape	0	0		3	0		30	45	-33.33%
	Robbery - Commercial	0	0		1	0		10	7	42.86%
	Robbery - Person	1	4	-75.00%	7	6	16.67%	45	39	15.38%
	Aggravated Assault - Non DV	1	0		8	15	-46.67%	104	125	-16.80%
	Aggravated Assault - DV	1	0		1	2	-50.00%	13	21	-38.10%
Violent Total:		3	4	-25.00%	20	23	-13.04%	202	238	-15.13%
Property	Burglary - Residential	1	0		1	2	-50.00%	16	22	-27.27%
	Burglary Garage	0	0		0	0		1	0	
	Burglary Commercial	1	1	0.00%	3	4	-25.00%	62	57	8.77%
	Larceny	16	26	-38.46%	85	73	16.44%	872	1026	-15.01%
	Vehicle Theft	0	1	-100.00%	4	5	-20.00%	56	67	-16.42%
	Arson	0	0		0	2	-100.00%	8	9	-11.11%
Property Total:		18	28	-35.71%	93	86	8.14%	1015	1181	-14.06%
Preliminary Part 1 Crime Totals:		21	32	-34.38%	113	109	3.67%	1217	1419	-14.24%
Current 7 Day Period:		11/10/2019 - 11/16/2019			Prior 7 Day Period:		11/3/2019 - 11/9/2019			
Current 28 Day Period:		10/20/2019 - 11/16/2019			Prior 28 Day Period:		9/22/2019 - 10/19/2019			
Current YTD Day Period:		1/1/2019 - 11/16/2019			Prior YTD Period:		1/1/2018 - 11/16/2018			

Prepared by SPD Crime Analysis Office - Monday, November 18, 2019

NOTE: SPD moved from UCR to the NIBRS reporting standard on 10/4/16 following the transition to a new RMS System. [Numbers on CompStat reports prior to this date should not be used as a comparison to those on this report.](#) Additional info on these reporting standards can be found on the FBI website: <https://ucr.fbi.gov/nibrs-overview>

This chart represents Preliminary counts of selected crime categories from Police Case Reports. Full statistical analysis to determine the confidence level of this data has not been performed. The % change columns on the preliminary counts differ from the percentage change on the NIBRS crime report, sometimes significantly. The CompStat report is designed for operational use and includes only selected NIBRS categories and coding less complex than full NIBRS rules. Official statistics for these and other NIBRS categories can be found on WASPC & FBI websites once available.





City of Spokane
Downtown District (P8)
Selected
Crime Types
2019-11-10 to 2019-11-26

Prepared By:
Crime Analysis Unit
Spokane Police Department

Legend

NIBRS Events



Robbery Commercial

Robbery Person

Aggravated Assault

Burglary Residential

Burglary Garage

Burglary Commercial

Vehicle Prowling

Vehicle Theft

Arson

Cases Represent LERMS Crime Codes
 Points may indicate multiple events
 Note: Veh Prowl is only Larceny category displayed



For Additional Information on Incidents
 pertaining to an Area, Trend, or Pattern
 Contact Information Analysis

0 0.2 Miles



THIS IS NOT A LEGAL DOCUMENT:
 The information shown on this map is compiled
 from various sources and is subject to constant
 revision. Information shown on this map should
 not be used to determine the location of facilities
 in relationship to property lines, section lines,
 streets, etc.



Sunday - Saturday

SW - Downtown District (P8)

11/10/2019 TO 11/16/2019



<u>A/C</u>	<u>Offense Statute</u>	<u>Address</u>	<u>Reported Date</u>	<u>Dist</u>
<u>SPD8RS</u>				
C	ASSAULT 2D	100 S WASHINGTON ST	11/12/2019	P7
C	ASSAULT 4D WEAPON	200 W SPRAGUE AVE	11/13/2019	P8
C	BURGLARY 2D COMMERCIAL	200 S WALL ST	11/13/2019	P8
C	RESIDENTIAL BURGLARY	200 S WALL ST	11/14/2019	P8
C	ROBBERY 2D PERSON	0 S POST ST	11/16/2019	P8
C	THEFT 2D ALL OTHER	700 W RIVERSIDE AVE	11/13/2019	P8
C	THEFT 2D FROM BUILDING	800 W MAIN AVE	11/12/2019	P8
C	THEFT 2D FROM BUILDING	700 W MAIN AVE	11/16/2019	P8
C	THEFT 2D FROM MOTOR VEHICLE	200 W RIVERSIDE AVE	11/10/2019	P8
C	THEFT 2D FROM MOTOR VEHICLE	800 W 1ST AVE	11/12/2019	P8
C	THEFT 3D ALL OTHER	200 W 1ST AVE	11/14/2019	P8
C	THEFT 3D CITY ALL OTHER	W SPRAGUE AVE / N BERNARD ST	11/16/2019	P8
C	THEFT 3D FROM BUILDING	200 S WALL ST	11/13/2019	P8
C	THEFT 3D FROM BUILDING	900 W SPRAGUE AVE	11/16/2019	P8
C	THEFT 3D FROM BUILDING	800 W 2ND AVE	11/16/2019	P8
C	THEFT 3D FROM MOTOR VEHICLE	900 W SPRAGUE AVE	11/10/2019	P8
A	THEFT 3D FROM MOTOR VEHICLE	S MADISON ST / W 1ST AVE	11/10/2019	P8
A	THEFT 3D FROM MOTOR VEHICLE	W MAIN AVE / N BROWNE ST	11/10/2019	P8
C	THEFT 3D FROM MOTOR VEHICLE	200 E SPOKANE FALLS BLVD	11/10/2019	P8
C	THEFT 3D FROM MOTOR VEHICLE	S JEFFERSON ST / W 2ND AVE	11/11/2019	P8
C	THEFT 3D SHOPLIFTING	800 W 2ND AVE	11/16/2019	P8

POLICE SUMMARY - Ending: Saturday, November 16, 2019



Other Jurisdiction or Unk District

Preliminary IBR Counts

NIBRS Categories (Part 1 Selected)		7 Day Comparison			28 Day Comparison			YTD Comparison		
		Current	Prior	Percent	Current	Prior	Percent	Current	Prior	Percent
Violent	Criminal Homicide	0	0		0	0		0	0	
	Rape	0	0		0	1	-100.00%	7	8	-12.50%
	Robbery - Commercial	0	0		0	0		0	0	
	Robbery - Person	0	0		0	0		0	0	
	Aggravated Assault - Non DV	0	1	-100.00%	1	0		4	2	100.00%
	Aggravated Assault - DV	1	0		1	0		3	1	200.00%
Violent Total:		1	1	0.00%	2	1	100.00%	14	11	27.27%
Property	Burglary - Residential	0	0		0	0		1	3	-66.67%
	Burglary Garage	0	0		0	0		2	0	
	Burglary Commercial	0	0		0	0		1	5	-80.00%
	Larceny	1	0		2	5	-60.00%	27	34	-20.59%
	Vehicle Theft	0	1	-100.00%	1	0		5	5	0.00%
	Arson	0	0		0	0		0	0	
Property Total:		1	1	0.00%	3	5	-40.00%	36	47	-23.40%
Preliminary Part 1 Crime Totals:		2	2	0.00%	5	6	-16.67%	50	58	-13.79%
Current 7 Day Period:		11/10/2019 - 11/16/2019			Prior 7 Day Period:		11/3/2019 - 11/9/2019			
Current 28 Day Period:		10/20/2019 - 11/16/2019			Prior 28 Day Period:		9/22/2019 - 10/19/2019			
Current YTD Day Period:		1/1/2019 - 11/16/2019			Prior YTD Period:		1/1/2018 - 11/16/2018			

Prepared by SPD Crime Analysis Office - Monday, November 18, 2019

NOTE: SPD moved from UCR to the NIBRS reporting standard on 10/4/16 following the transition to a new RMS System. [Numbers on CompStat reports prior to this date should not be used as a comparison to those on this report.](#) Additional info on these reporting standards can be found on the FBI website: <https://ucr.fbi.gov/nibrs-overview>

This chart represents Preliminary counts of selected crime categories from Police Case Reports. Full statistical analysis to determine the confidence level of this data has not been performed. The % change columns on the preliminary counts differ from the percentage change on the NIBRS crime report, sometimes significantly. The CompStat report is designed for operational use and includes only selected NIBRS categories and coding less complex than full NIBRS rules. Official statistics for these and other NIBRS categories can be found on WASPC & FBI websites once available.

Sunday - Saturday

Other Jurisdiction/Unk District

11/10/2019 TO 11/16/2019



<u>A/C</u>	<u>Offense Statute</u>	<u>Address</u>	<u>Reported Date</u>	<u>Dist</u>
<u>SV01</u>				
C	HARASSMENT FELONY WEAPON INVOLVED	E SPRAGUE AVE / N HAVANA ST	11/13/2019	P5
<u>SV04</u>				
C	THEFT 3D FROM MOTOR VEHICLE	15000 E BROADWAY AVE	11/15/2019	P6