

SPOKANE POLICE DEPARTMENT

PRELIMINARY CITYWIDE **IBR** CRIME REPORT



Preliminary IBR Counts

CHIEF OF POLICE

Period Ending: Saturday, October 26, 2019

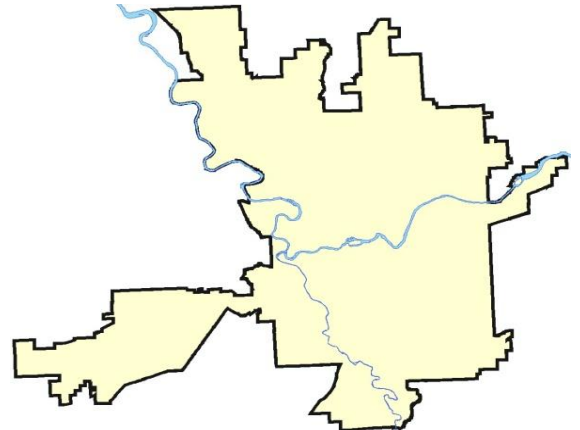
Craig Meidl

NIBRS Categories (Part 1 Selected)		7 Day Comparison			28 Day Comparison			YTD Comparison		
		Current	Prior	Percent	Current	Prior	Percent	Current	Prior	Percent
Violent	Criminal Homicide	0	0		0	0		3	7	-57.14%
	Rape	4	5	-20.00%	10	16	-37.50%	206	295	-30.17%
	Robbery - Commercial	1	2	-50.00%	5	5	0.00%	68	69	-1.45%
	Robbery - Person	5	4	25.00%	20	23	-13.04%	186	197	-5.58%
	Aggravated Assault - Non DV	6	14	-57.14%	44	60	-26.67%	484	556	-12.95%
	Aggravated Assault - DV	1	3	-66.67%	18	35	-48.57%	290	367	-20.98%
Violent Total:		17	28	-39.29%	97	139	-30.22%	1237	1491	-17.04%
Property	Burglary - Residential	10	11	-9.09%	53	73	-27.40%	720	931	-22.66%
	Burglary Garage	14	13	7.69%	47	47	0.00%	483	479	0.84%
	Burglary Commercial	8	10	-20.00%	38	34	11.76%	361	370	-2.43%
	Larceny	175	189	-7.41%	772	880	-12.27%	8841	10553	-16.22%
	Vehicle Theft	16	28	-42.86%	96	91	5.49%	1088	1435	-24.18%
	Arson	0	0		2	2	0.00%	38	42	-9.52%
Property Total:		223	251	-11.16%	1008	1127	-10.56%	11531	13810	-16.50%
Preliminary Part 1 Crime Totals:		240	279	-13.98%	1105	1266	-12.72%	12768	15301	-16.55%
Current 7 Day Period:		10/20/2019 - 10/26/2019			Prior 7 Day Period:		10/13/2019 - 10/19/2019			
Current 28 Day Period:		9/29/2019 - 10/26/2019			Prior 28 Day Period:		9/1/2019 - 9/28/2019			
Current YTD Day Period:		1/1/2019 - 10/26/2019			Prior YTD Period:		1/1/2018 - 10/26/2018			

Prepared by SPD Crime Analysis Office - Monday, October 28, 2019

NOTE: SPD moved from UCR to the NIBRS reporting standard on 10/4/16 following the transition to a new RMS System. Numbers on CompStat reports prior to this date should not be used as a comparison to those on this report. Additional info on these reporting standards can be found on the FBI website: <https://ucr.fbi.gov/nibrs-overview>

This chart represents Preliminary counts of selected crime categories from Police Case Reports. Full statistical analysis to determine the confidence level of this data has not been performed. The % change columns on the preliminary counts differ from the percentage change on the NIBRS crime report, sometimes significantly. The CompStat report is designed for operational use and includes only selected NIBRS categories and coding less complex than full NIBRS rules. Official statistics for these and other NIBRS categories can be found on WASPC & FBI websites once available.



SPOKANE POLICE DEPARTMENT



NORTH Police Service Area

PSA Commander

Captain Mark Griffiths

Northwest District (P1)

Central District (P2)

Neva-Wood District (P3)

Northeast District (P4)



POLICE SUMMARY - Ending: Saturday, October 26, 2019

NORTH PRECINCT (P1, P2, P3, and P4)



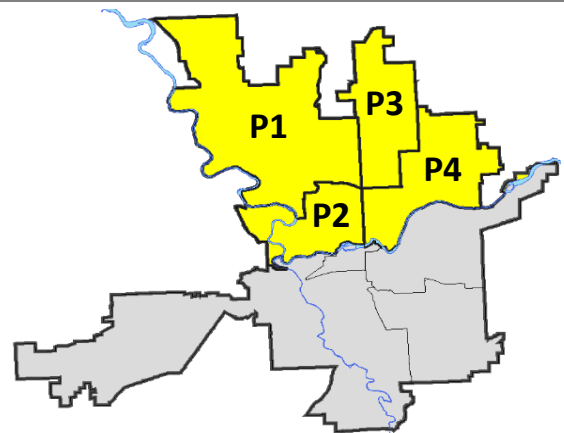
Preliminary IBR Counts

NIBRS Categories (Part 1 Selected)		7 Day Comparison			28 Day Comparison			YTD Comparison		
		Current	Prior	Percent	Current	Prior	Percent	Current	Prior	Percent
Violent	Criminal Homicide	0	0		0	0		1	4	-75.00%
	Rape	1	2	-50.00%	3	11	-72.73%	118	172	-31.40%
	Robbery - Commercial	0	1	-100.00%	3	5	-40.00%	51	49	4.08%
	Robbery - Person	2	2	0.00%	9	13	-30.77%	90	111	-18.92%
	Aggravated Assault - Non DV	3	6	-50.00%	21	36	-41.67%	248	282	-12.06%
	Aggravated Assault - DV	1	2	-50.00%	9	19	-52.63%	173	236	-26.69%
Violent Total:		7	13	-46.15%	45	84	-46.43%	681	854	-20.26%
Property	Burglary - Residential	5	6	-16.67%	31	55	-43.64%	480	590	-18.64%
	Burglary Garage	7	11	-36.36%	30	31	-3.23%	302	338	-10.65%
	Burglary Commercial	3	4	-25.00%	17	17	0.00%	171	185	-7.57%
	Larceny	95	109	-12.84%	457	524	-12.79%	5456	6854	-20.40%
	Vehicle Theft	9	18	-50.00%	61	53	15.09%	729	961	-24.14%
	Arson	0	0		0	2	-100.00%	20	22	-9.09%
Property Total:		119	148	-19.59%	596	682	-12.61%	7158	8950	-20.02%
Preliminary Part 1 Crime Totals:		126	161	-21.74%	641	766	-16.32%	7839	9804	-20.04%
Current 7 Day Period:		10/20/2019 - 10/26/2019			Prior 7 Day Period:		10/13/2019 - 10/19/2019			
Current 28 Day Period:		9/29/2019 - 10/26/2019			Prior 28 Day Period:		9/1/2019 - 9/28/2019			
Current YTD Day Period:		1/1/2019 - 10/26/2019			Prior YTD Period:		1/1/2018 - 10/26/2018			

Prepared by SPD Crime Analysis Office - Monday, October 28, 2019

NOTE: SPD moved from UCR to the NIBRS reporting standard on 10/4/16 following the transition to a new RMS System. [Numbers on CompStat reports prior to this date should not be used as a comparison to those on this report.](#) Additional info on these reporting standards can be found on the FBI website: <https://ucr.fbi.gov/nibrs-overview>

This chart represents Preliminary counts of selected crime categories from Police Case Reports. Full statistical analysis to determine the confidence level of this data has not been performed. The % change columns on the preliminary counts differ from the percentage change on the NIBRS crime report, sometimes significantly. The CompStat report is designed for operational use and includes only selected NIBRS categories and coding less complex than full NIBRS rules. Official statistics for these and other NIBRS categories can be found on WASPC & FBI websites once available.



POLICE SUMMARY - Ending: Saturday, October 26, 2019



NW - Northwest District (P1)

Preliminary IBR Counts

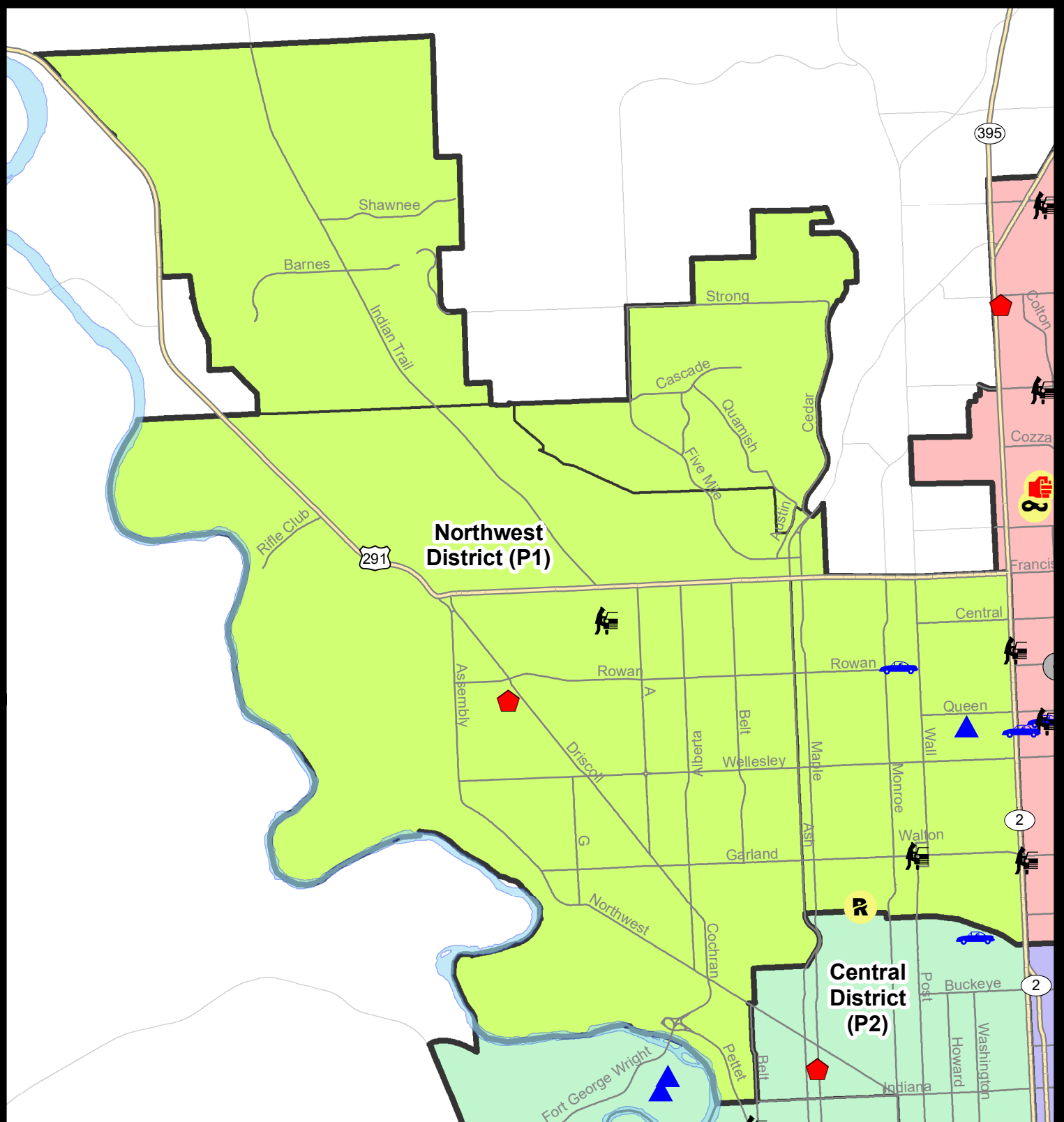
NIBRS Categories (Part 1 Selected)		7 Day Comparison			28 Day Comparison			YTD Comparison		
		Current	Prior	Percent	Current	Prior	Percent	Current	Prior	Percent
Violent	Criminal Homicide	0	0		0	0		0	1	-100.00%
	Rape	1	2	-50.00%	3	2	50.00%	29	37	-21.62%
	Robbery - Commercial	0	0		0	0		5	6	-16.67%
	Robbery - Person	0	0		1	4	-75.00%	14	15	-6.67%
	Aggravated Assault - Non DV	0	4	-100.00%	7	5	40.00%	39	43	-9.30%
	Aggravated Assault - DV	0	1	-100.00%	1	3	-66.67%	38	33	15.15%
Violent Total:		1	7	-85.71%	12	14	-14.29%	125	135	-7.41%
Property	Burglary - Residential	1	1	0.00%	7	17	-58.82%	112	132	-15.15%
	Burglary Garage	1	1	0.00%	7	7	0.00%	90	85	5.88%
	Burglary Commercial	0	1	-100.00%	1	2	-50.00%	25	26	-3.85%
	Larceny	15	11	36.36%	61	89	-31.46%	1002	1431	-29.98%
	Vehicle Theft	1	6	-83.33%	12	15	-20.00%	130	150	-13.33%
	Arson	0	0		0	1	-100.00%	5	4	25.00%
Property Total:		18	20	-10.00%	88	131	-32.82%	1364	1828	-25.38%
Preliminary Part 1 Crime Totals:		19	27	-29.63%	100	145	-31.03%	1489	1963	-24.15%
Current 7 Day Period:		10/20/2019 - 10/26/2019			Prior 7 Day Period:		10/13/2019 - 10/19/2019			
Current 28 Day Period:		9/29/2019 - 10/26/2019			Prior 28 Day Period:		9/1/2019 - 9/28/2019			
Current YTD Day Period:		1/1/2019 - 10/26/2019			Prior YTD Period:		1/1/2018 - 10/26/2018			

Prepared by SPD Crime Analysis Office - Monday, October 28, 2019

NOTE: SPD moved from UCR to the NIBRS reporting standard on 10/4/16 following the transition to a new RMS System. [Numbers on CompStat reports prior to this date should not be used as a comparison to those on this report.](#) Additional info on these reporting standards can be found on the FBI website: <https://ucr.fbi.gov/nibrs-overview>

This chart represents Preliminary counts of selected crime categories from Police Case Reports. Full statistical analysis to determine the confidence level of this data has not been performed. The % change columns on the preliminary counts differ from the percentage change on the NIBRS crime report, sometimes significantly. The CompStat report is designed for operational use and includes only selected NIBRS categories and coding less complex than full NIBRS rules. Official statistics for these and other NIBRS categories can be found on WASPC & FBI websites once available.





City of Spokane
Northwest District (P1)
Selected
Crime Codes
2019-10-20 to 2019-10-26
 Prepared By:
Crime Analysis Unit
Spokane Police Department

Legend

NIBRS Events

Criminal Homicide	Robbery Person	Burglary Commercial
Rape	Aggravated Assault	Vehicle Prowling
Robbery Commercial	Burglary Residential	Vehicle Theft
	Burglary Garage	Arson

*Cases Represent LERMS Crime Codes
 Points may indicate multiple events
 Note: Veh Prowl is only Larceny displayed*

*For Additional Information on
 Incidents pertaining to an
 Area, Trend, or Pattern
 Contact Information Analysis*

0 0.25 0.5 1 Miles

THIS IS NOT A LEGAL DOCUMENT.
 The information shown on this map is compiled from various sources and is subject to constant revision. Information shown on this map should not be used to determine the location of facilities in relationship to property lines, section lines, streets, etc.

Sunday - Saturday

NW - Northwest District (P1)

10/20/2019 TO 10/26/2019



A/C	Offense Statute	Address	Reported Date	Dist
<u>SPA1BS</u>				
C	THEFT 3D SHOPLIFTING	1700 W FRANCIS AVE	10/22/2019	P1
<u>SPA1IT</u>				
C	THEFT 1D ALL OTHER	4200 W PINE CLIFF CT	10/24/2019	P1
<u>SPA1NH</u>				
C	BURGLARY 2D GARAGE	4900 N WHITEHOUSE ST	10/22/2019	P1
A	MAIL THEFT	4200 N MONROE ST	10/22/2019	P1
C	RAPE 3D		10/22/2019	P2
C	THEFT 2D FROM MOTOR VEHICLE	N POST ST / W GARLAND AVE	10/20/2019	P1
C	THEFT 3D ALL OTHER	4500 N DIVISION ST	10/24/2019	P1
C	THEFT 3D SHOPLIFTING	4700 N DIVISION ST	10/24/2019	P1
A	THEFT 3D VEHICLE PARTS AND ACCESSORIES	3800 N NORMANDIE ST	10/25/2019	P2
C	THEFT OF MOTOR VEHICLE	5500 N LINCOLN ST	10/24/2019	P2
<u>SPA1NW</u>				
C	RESIDENTIAL BURGLARY	5300 N ALAMEDA BLVD	10/21/2019	P1
C	THEFT 3D ALL OTHER	4100 N ELM ST	10/21/2019	P1
C	THEFT 3D ALL OTHER	5200 W HOFFMAN PL	10/23/2019	P2
C	THEFT 3D CITY SHOPLIFTING	2300 W WELLESLEY AVE	10/20/2019	P1
C	THEFT 3D FROM MOTOR VEHICLE	3100 W BISMARCK AVE	10/22/2019	P1
C	THEFT 3D SHOPLIFTING	2100 W NORTHWEST BLVD	10/25/2019	P1
C	THEFT 3D VEHICLE PARTS AND ACCESSORIES	W WALTON AVE / N F ST	10/20/2019	P1
C	THEFT 3D VEHICLE PARTS AND ACCESSORIES	3100 W BISMARCK AVE	10/22/2019	P1
C	THEFT 3D VEHICLE PARTS AND ACCESSORIES	2300 W ROWAN AVE	10/25/2019	P1

POLICE SUMMARY - Ending: Saturday, October 26, 2019



NW - North Central District (P2)

Preliminary IBR Counts

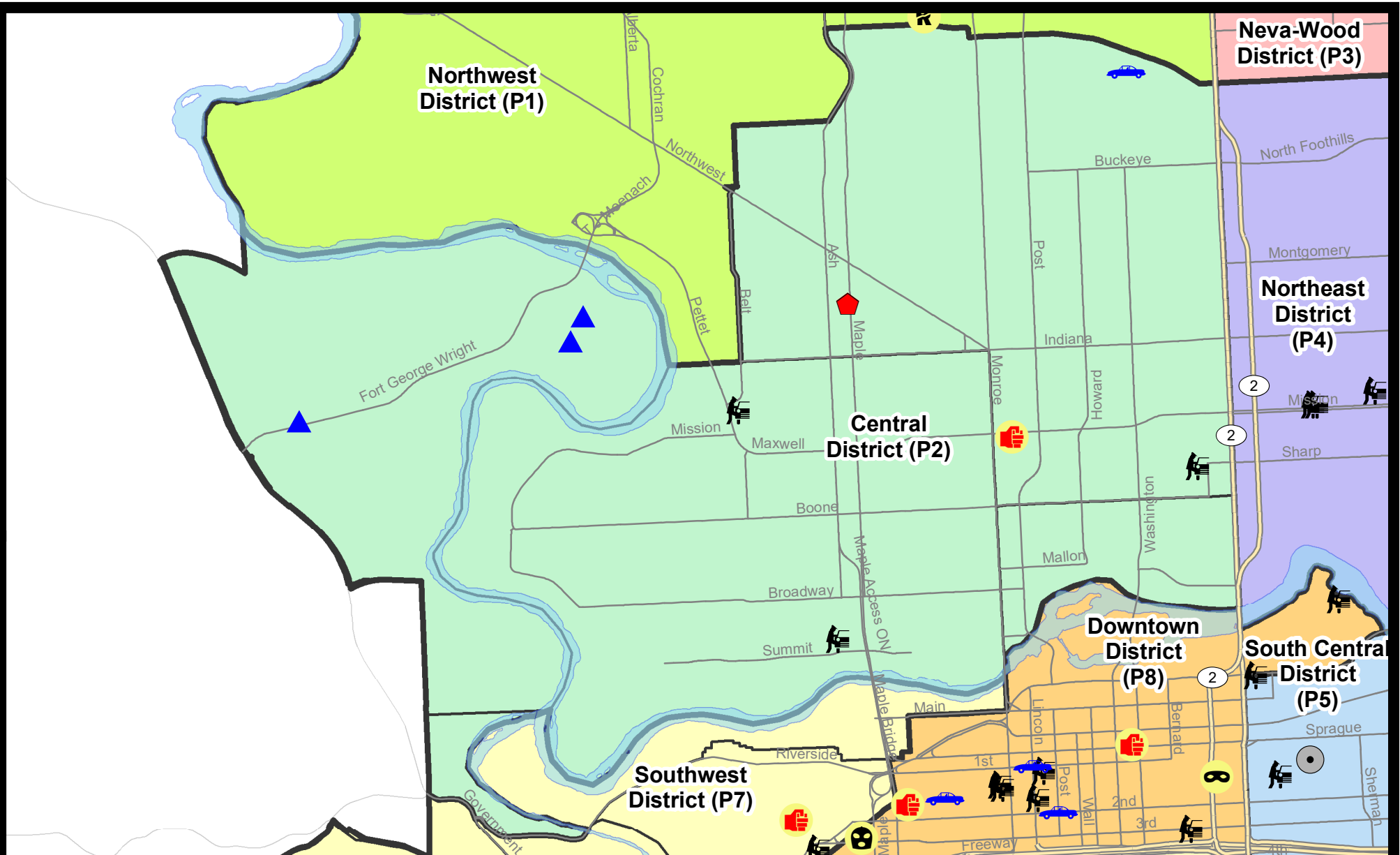
NIBRS Categories (Part 1 Selected)		7 Day Comparison			28 Day Comparison			YTD Comparison		
		Current	Prior	Percent	Current	Prior	Percent	Current	Prior	Percent
Violent	Criminal Homicide	0	0		0	0		1	0	
	Rape	0	0		0	5	-100.00%	29	41	-29.27%
	Robbery - Commercial	0	0		0	0		5	7	-28.57%
	Robbery - Person	0	1	-100.00%	2	4	-50.00%	19	32	-40.63%
	Aggravated Assault - Non DV	1	0		4	8	-50.00%	68	64	6.25%
	Aggravated Assault - DV	0	0		1	6	-83.33%	39	59	-33.90%
Violent Total:		1	1	0.00%	7	23	-69.57%	161	203	-20.69%
Property	Burglary - Residential	1	0		7	14	-50.00%	112	124	-9.68%
	Burglary Garage	3	8	-62.50%	14	10	40.00%	76	66	15.15%
	Burglary Commercial	0	1	-100.00%	1	5	-80.00%	36	51	-29.41%
	Larceny	13	28	-53.57%	88	106	-16.98%	1092	1271	-14.08%
	Vehicle Theft	1	2	-50.00%	12	10	20.00%	144	212	-32.08%
	Arson	0	0		0	1	-100.00%	7	1	600.00%
Property Total:		18	39	-53.85%	122	146	-16.44%	1467	1725	-14.96%
Preliminary Part 1 Crime Totals:		19	40	-52.50%	129	169	-23.67%	1628	1928	-15.56%
Current 7 Day Period:		10/20/2019 - 10/26/2019			Prior 7 Day Period:		10/13/2019 - 10/19/2019			
Current 28 Day Period:		9/29/2019 - 10/26/2019			Prior 28 Day Period:		9/1/2019 - 9/28/2019			
Current YTD Day Period:		1/1/2019 - 10/26/2019			Prior YTD Period:		1/1/2018 - 10/26/2018			

Prepared by SPD Crime Analysis Office - Monday, October 28, 2019

NOTE: SPD moved from UCR to the NIBRS reporting standard on 10/4/16 following the transition to a new RMS System. [Numbers on CompStat reports prior to this date should not be used as a comparison to those on this report.](#) Additional info on these reporting standards can be found on the FBI website: <https://ucr.fbi.gov/nibrs-overview>

This chart represents Preliminary counts of selected crime categories from Police Case Reports. Full statistical analysis to determine the confidence level of this data has not been performed. The % change columns on the preliminary counts differ from the percentage change on the NIBRS crime report, sometimes significantly. The CompStat report is designed for operational use and includes only selected NIBRS categories and coding less complex than full NIBRS rules. Official statistics for these and other NIBRS categories can be found on WASPC & FBI websites once available.

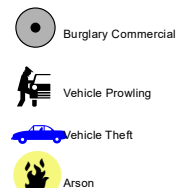
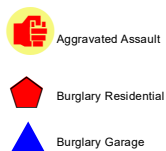





City of Spokane
Central District (P2)
Selected
Crime Types
2019-10-20 to 2019-10-26
 Prepared By:
 Crime Analysis Unit
 Spokane Police Department

Legend

NIBRS Events



Cases Represent LERMS Crime Codes
 Points may indicate multiple events
 Note: Veh Prowl is only Larceny category displayed



For Additional Information on Incidents
 pertaining to an Area, Trend, or Pattern
 Contact Information Analysis

0 0.2 0.4 0.6 Miles



THIS IS NOT A LEGAL DOCUMENT:
 The information shown on this map is compiled
 from various sources and is subject to constant
 revision. Information shown on this map should
 not be used to determine the location of facilities
 in relationship to property lines, section lines,
 streets, etc.



Sunday - Saturday

NW - Central District (P2)

10/20/2019 TO 10/26/2019



A/C	Offense Statute	Address	Reported Date	Dist
C	THEFT 2D ALL OTHER	5413 S ARTHUR ST	10/21/2019	P2
<u>SPA2EG</u>				
C	ASSAULT 1D	1400 N LINCOLN ST	10/21/2019	P1
C	MAIL THEFT	2300 N CEDAR ST	10/21/2019	P2
C	MAIL THEFT	2400 N ATLANTIC ST	10/21/2019	P2
C	RESIDENTIAL BURGLARY	2100 N MAPLE ST	10/24/2019	P1
C	THEFT 2D FROM BUILDING	1300 N ATLANTIC ST	10/21/2019	P2
C	THEFT 3D ALL OTHER	1400 W YORK AVE	10/23/2019	P2
C	THEFT 3D FROM MOTOR VEHICLE	1300 N ATLANTIC ST	10/25/2019	P2
C	THEFT 3D SHOPLIFTING	1600 W NORTHWEST BLVD	10/22/2019	P2
C	THEFT OF MOTOR VEHICLE	300 W DALTON AVE	10/20/2019	P2
<u>SPA2WC</u>				
C	THEFT 2D FROM MOTOR VEHICLE	1700 W BRIDGE AVE	10/26/2019	P2
C	THEFT 3D CITY SHOPLIFTING	1000 W SUMMIT PKWY	10/24/2019	P7
C	THEFT 3D FROM BUILDING	1400 W BROADWAY AVE	10/22/2019	P2
C	THEFT 3D FROM BUILDING	1700 W MALLON AVE	10/23/2019	P2
C	THEFT 3D FROM MOTOR VEHICLE	1600 N BELT ST	10/21/2019	P2
<u>SPA2WH</u>				
C	BURGLARY 2D GARAGE	4100 W FORT GEORGE WRIGHT DR	10/22/2019	P2
C	BURGLARY 2D GARAGE	2800 W ELLIOTT DR	10/24/2019	P2
C	BURGLARY 2D GARAGE	2800 W ELLIOTT DR	10/25/2019	P2
C	THEFT 3D VEHICLE PARTS AND ACCESSORIES	2800 W ELLIOTT DR	10/26/2019	P2

POLICE SUMMARY - Ending: Saturday, October 26, 2019



NE - Neva-Wood District (P3)

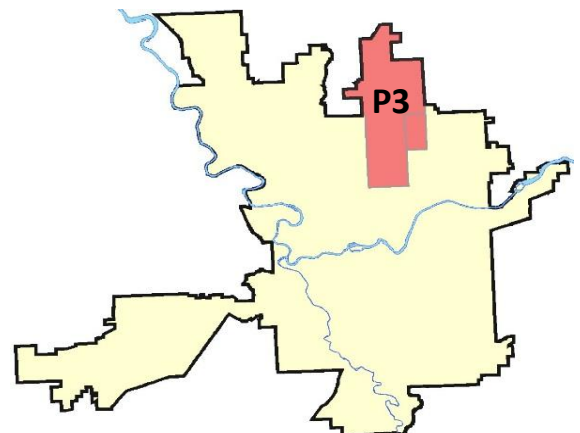
Preliminary IBR Counts

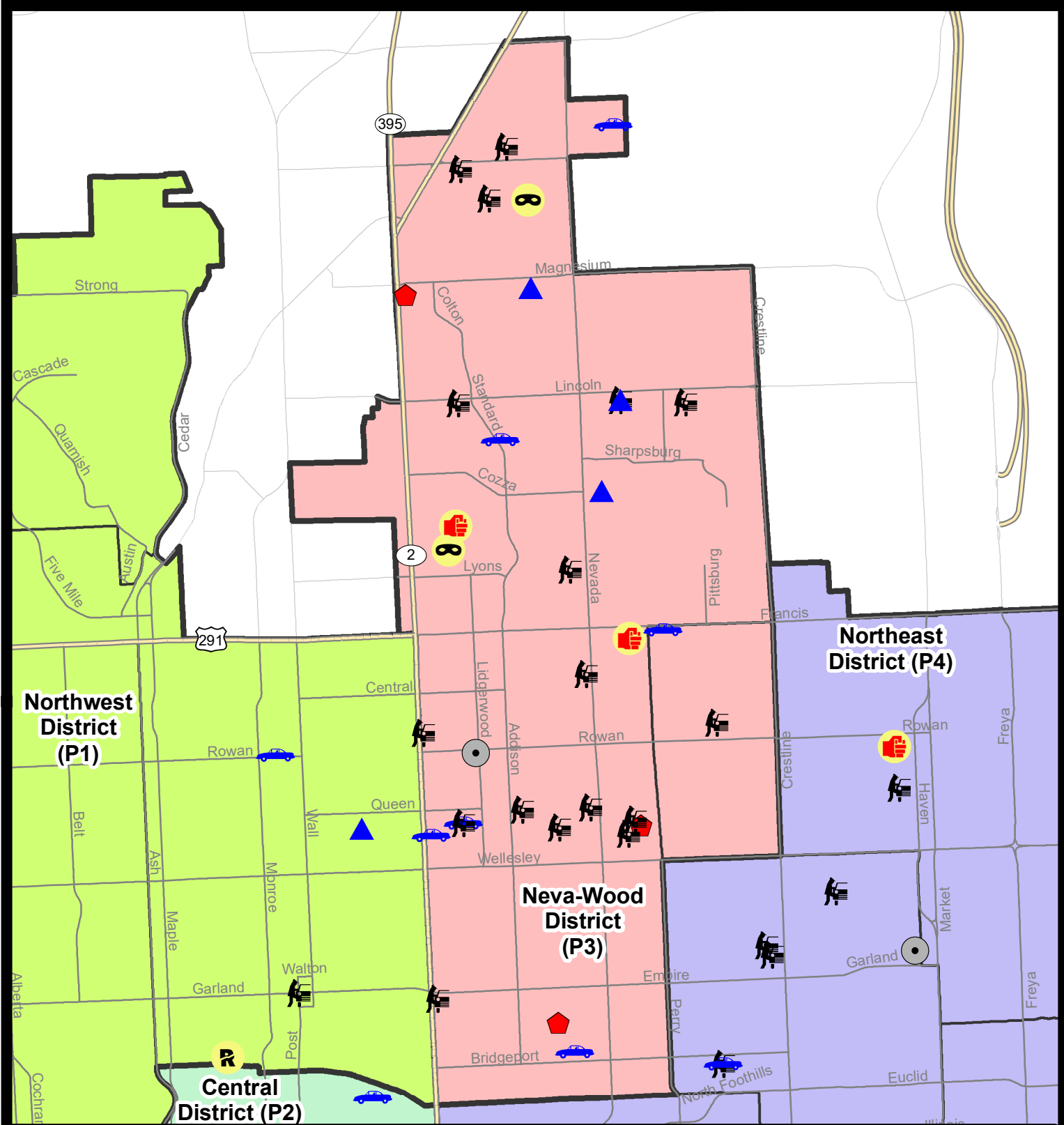
NIBRS Categories (Part 1 Selected)		7 Day Comparison			28 Day Comparison			YTD Comparison		
		Current	Prior	Percent	Current	Prior	Percent	Current	Prior	Percent
Violent	Criminal Homicide	0	0		0	0		0	1	-100.00%
	Rape	0	0		0	2	-100.00%	27	48	-43.75%
	Robbery - Commercial	0	1	-100.00%	1	3	-66.67%	26	21	23.81%
	Robbery - Person	2	1	100.00%	4	2	100.00%	31	33	-6.06%
	Aggravated Assault - Non DV	1	1	0.00%	4	12	-66.67%	63	91	-30.77%
	Aggravated Assault - DV	1	1	0.00%	5	4	25.00%	52	78	-33.33%
Violent Total:		4	4	0.00%	14	23	-39.13%	199	272	-26.84%
Property	Burglary - Residential	3	3	0.00%	12	10	20.00%	134	167	-19.76%
	Burglary Garage	3	1	200.00%	8	8	0.00%	92	122	-24.59%
	Burglary Commercial	1	1	0.00%	8	7	14.29%	65	53	22.64%
	Larceny	44	49	-10.20%	205	187	9.63%	2038	2612	-21.98%
	Vehicle Theft	6	6	0.00%	22	16	37.50%	241	311	-22.51%
	Arson	0	0		0	0		4	6	-33.33%
Property Total:		57	60	-5.00%	255	228	11.84%	2574	3271	-21.31%
Preliminary Part 1 Crime Totals:		61	64	-4.69%	269	251	7.17%	2773	3543	-21.73%
Current 7 Day Period:		10/20/2019 - 10/26/2019			Prior 7 Day Period:		10/13/2019 - 10/19/2019			
Current 28 Day Period:		9/29/2019 - 10/26/2019			Prior 28 Day Period:		9/1/2019 - 9/28/2019			
Current YTD Day Period:		1/1/2019 - 10/26/2019			Prior YTD Period:		1/1/2018 - 10/26/2018			

Prepared by SPD Crime Analysis Office - Monday, October 28, 2019

NOTE: SPD moved from UCR to the NIBRS reporting standard on 10/4/16 following the transition to a new RMS System. [Numbers on CompStat reports prior to this date should not be used as a comparison to those on this report.](#) Additional info on these reporting standards can be found on the FBI website: <https://ucr.fbi.gov/nibrs-overview>

This chart represents Preliminary counts of selected crime categories from Police Case Reports. Full statistical analysis to determine the confidence level of this data has not been performed. The % change columns on the preliminary counts differ from the percentage change on the NIBRS crime report, sometimes significantly. The CompStat report is designed for operational use and includes only selected NIBRS categories and coding less complex than full NIBRS rules. Official statistics for these and other NIBRS categories can be found on WASPC & FBI websites once available.





City of Spokane
Neva-Wood District (P3)
Selected Crime Codes
2019-10-20 to 2019-10-26
 Prepared By:
Crime Analysis Unit
Spokane Police Department

Legend

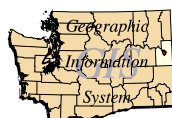
NIBRS Events	Robbery Person	Burglary Commercial
Criminal Homicide	Aggravated Assault	Vehicle Prowling
Rape	Burglary Residential	Vehicle Theft
Robbery Commercial	Burglary Garage	Arson

*Cases Represent LERMS Crime Codes
 Points may indicate multiple events
 Note: Veh Prowl is only Larceny displayed*

For Additional Information on Incidents pertaining to an Area, Trend, or Pattern Contact Information Analysis



0 0.2 0.4 0.8 Miles



Geographic Information System

THIS IS NOT A LEGAL DOCUMENT:
 The information shown on this map is compiled from various sources and is subject to constant revision. Information shown on this map should not be used to determine the location of facilities in relationship to property lines, section lines, streets, etc.

Sunday - Saturday

10/20/2019 TO 10/26/2019

NE - Neva-Wood District (P3)



A/C	Offense Statute	Address	Reported Date	Dist
SPB3NL				
C	ASSAULT 2D	7000 N COLTON ST	10/21/2019	P4
C	ASSAULT 2D	1200 E DECATUR AVE	10/21/2019	P4
C	BURGLARY 2D COMMERCIAL	200 E ROWAN AVE	10/23/2019	P3
C	BURGLARY 2D GARAGE	1100 E COZZA DR	10/21/2019	P4
C	BURGLARY 2D GARAGE	7800 N MORTON ST	10/21/2019	P3
C	BURGLARY 2D GARAGE	600 E MAGNESIUM RD	10/21/2019	P3
C	MAIL THEFT	3900 N LIDGERWOOD ST	10/22/2019	P3
C	MAIL THEFT	3900 N LIDGERWOOD ST	10/22/2019	P3
C	RESIDENTIAL BURGLARY	1200 E OLYMPIC AVE	10/20/2019	P4
C	RESIDENTIAL BURGLARY	600 E GORDON AVE	10/21/2019	P2
A	RESIDENTIAL BURGLARY	0 E PINE RIDGE CT	10/24/2019	P4
C	RETAIL THEFT WITH SPECIAL CIRCUMSTANCES 3D	6700 N DIVISION ST	10/22/2019	P2
C	ROBBERY 1D CARJACKING	N COLTON ST / E WEDGEWOOD AVE	10/23/2019	P2
C	ROBBERY 2D PERSON	9200 N NEVADA ST	10/21/2019	P2
C	THEFT 2D ALL OTHER	500 E DAVE CT	10/22/2019	P3
C	THEFT 2D ALL OTHER	9200 N COLTON ST	10/22/2019	P3
C	THEFT 2D ALL OTHER	9500 N NEWPORT HWY	10/23/2019	P3
C	THEFT 2D FROM BUILDING	200 E ROWAN AVE	10/23/2019	P3
C	THEFT 2D FROM MOTOR VEHICLE	600 E HOLLAND AVE	10/21/2019	P3
C	THEFT 2D FROM MOTOR VEHICLE	1100 E WABASH AVE	10/24/2019	P3
C	THEFT 3D ALL OTHER	700 E JOSEPH AVE	10/24/2019	P3
C	THEFT 3D ALL OTHER	1200 E BRIDGEPORT AVE	10/25/2019	P3
C	THEFT 3D CITY SHOPLIFTING	5800 N DIVISION ST	10/20/2019	P4
C	THEFT 3D CITY SHOPLIFTING	9100 N NEWPORT HWY	10/23/2019	P3
C	THEFT 3D CITY SHOPLIFTING	4700 N DIVISION ST	10/25/2019	P3
C	THEFT 3D FROM BUILDING	4700 N DIVISION ST	10/20/2019	P3
C	THEFT 3D FROM BUILDING	1400 E SHARPSBURG AVE	10/21/2019	P3
C	THEFT 3D FROM BUILDING	600 E GORDON AVE	10/21/2019	P2
C	THEFT 3D FROM BUILDING	9200 N COLTON ST	10/23/2019	P3
C	THEFT 3D FROM BUILDING	9400 N DIVISION ST	10/23/2019	P3
C	THEFT 3D FROM BUILDING	800 E ROSEWOOD AVE	10/23/2019	P3
C	THEFT 3D FROM BUILDING	1100 E GARLAND AVE	10/23/2019	P3
C	THEFT 3D FROM BUILDING	1100 E RICH AVE	10/24/2019	P3
C	THEFT 3D FROM MOTOR VEHICLE	700 E OLYMPIC AVE	10/21/2019	P3
C	THEFT 3D FROM MOTOR VEHICLE	7800 N MORTON ST	10/21/2019	P3
C	THEFT 3D FROM MOTOR VEHICLE	9200 N COLTON ST	10/21/2019	P3
C	THEFT 3D FROM MOTOR VEHICLE	800 E LYONS AVE	10/21/2019	P3
A	THEFT 3D FROM MOTOR VEHICLE	900 E BISMARCK AVE	10/22/2019	P3

For protection of victim privacy, the entire address on sexual assault crimes has been redacted.

A/C	Offense Statute	Address	Reported Date	Dist
A	THEFT 3D FROM MOTOR VEHICLE	500 E QUEEN AVE	10/22/2019	P3
C	THEFT 3D FROM MOTOR VEHICLE	200 E LINCOLN RD	10/22/2019	P3
C	THEFT 3D FROM MOTOR VEHICLE	5600 N DIVISION ST	10/23/2019	P3
C	THEFT 3D FROM MOTOR VEHICLE	900 E QUEEN AVE	10/23/2019	P3
C	THEFT 3D FROM MOTOR VEHICLE	1200 E OLYMPIC AVE	10/23/2019	P3
C	THEFT 3D FROM MOTOR VEHICLE	4700 N DIVISION ST	10/24/2019	P3
A	THEFT 3D FROM MOTOR VEHICLE	400 E HOLLAND AVE	10/25/2019	P2
C	THEFT 3D FROM MOTOR VEHICLE	0 E EMPIRE AVE	10/25/2019	P3
C	THEFT 3D SHOPLIFTING	9200 N COLTON ST	10/21/2019	P3
C	THEFT 3D SHOPLIFTING	4700 N DIVISION ST	10/21/2019	P3
C	THEFT 3D SHOPLIFTING	4700 N DIVISION ST	10/25/2019	P3
C	THEFT 3D VEHICLE PARTS AND ACCESSORIES	200 E LINCOLN RD	10/22/2019	P3
C	THEFT 3D VEHICLE PARTS AND ACCESSORIES	900 E QUEEN AVE	10/23/2019	P3
C	THEFT 3D VEHICLE PARTS AND ACCESSORIES	100 E WEDGEWOOD AVE	10/23/2019	P3
C	THEFT OF A FIREARM FROM BUILDING	1700 E LINCOLN RD	10/21/2019	P3
C	THEFT OF A FIREARM FROM MOTOR VEHICLE	1700 E LINCOLN RD	10/21/2019	P3
C	THEFT OF MOTOR VEHICLE	700 E COURTLAND AVE	10/20/2019	P4
C	THEFT OF MOTOR VEHICLE	7600 N DAKOTA ST	10/21/2019	P3
C	THEFT OF MOTOR VEHICLE	4700 N DIVISION ST	10/21/2019	P8
C	THEFT OF MOTOR VEHICLE	1200 E WESTVIEW CT	10/23/2019	P4
A	THEFT OF MOTOR VEHICLE	4700 N DIVISION ST	10/24/2019	P3
SPB3WH				
C	THEFT 3D FROM MOTOR VEHICLE	1700 E NEBRASKA AVE	10/24/2019	P3
C	THEFT OF MOTOR VEHICLE	1400 E FRANCIS AVE	10/23/2019	P4

POLICE SUMMARY - Ending: Saturday, October 26, 2019



NE - Northeast District (P4)

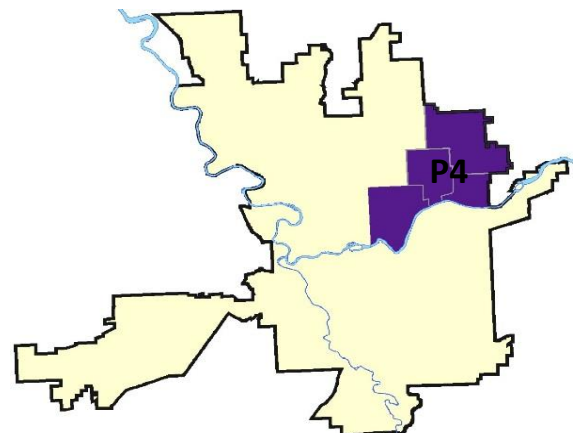
Preliminary IBR Counts

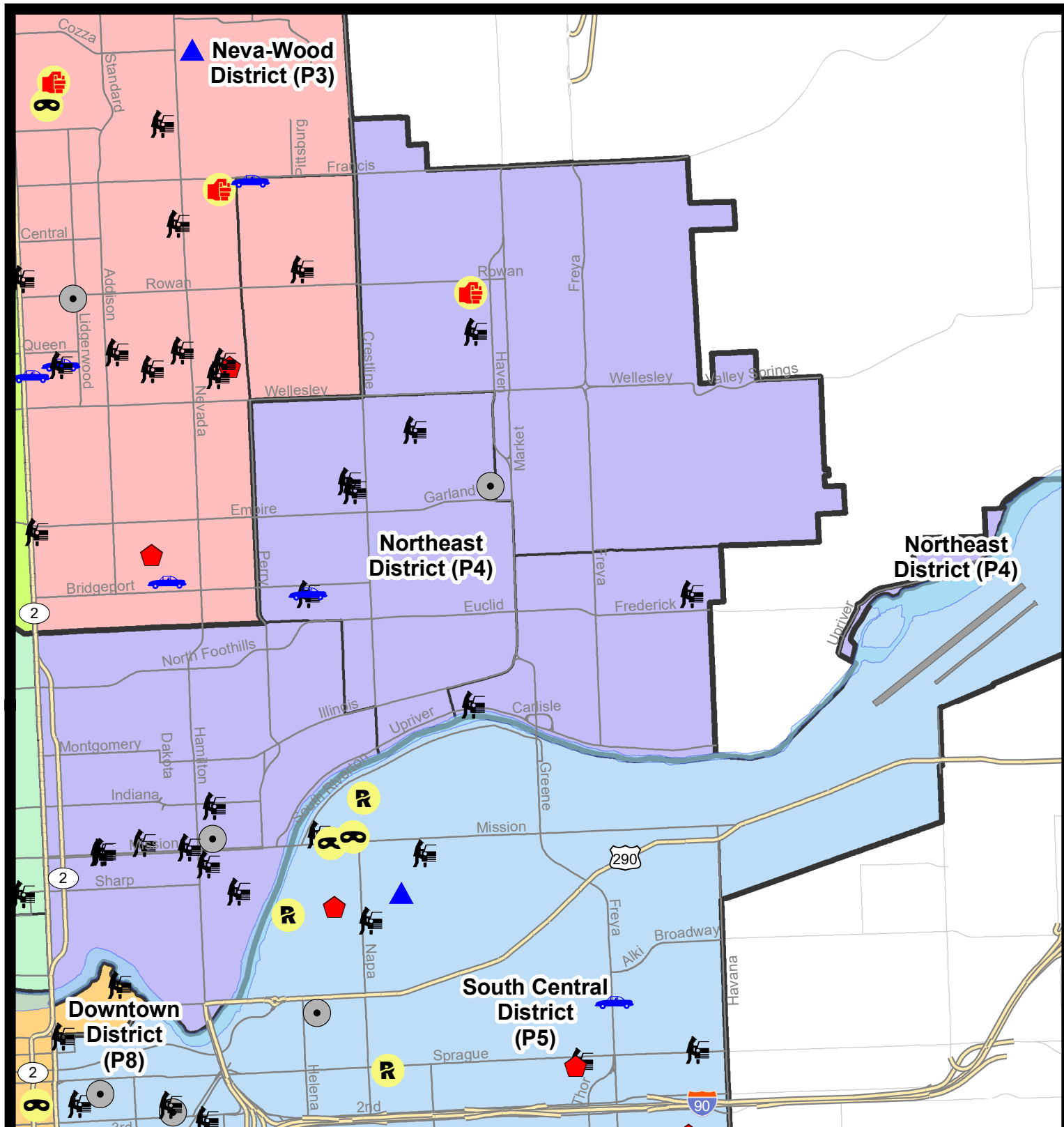
NIBRS Categories (Part 1 Selected)		7 Day Comparison			28 Day Comparison			YTD Comparison		
		Current	Prior	Percent	Current	Prior	Percent	Current	Prior	Percent
Violent	Criminal Homicide	0	0		0	0		0	2	-100.00%
	Rape	0	0		0	2	-100.00%	33	46	-28.26%
	Robbery - Commercial	0	0		2	2	0.00%	15	15	0.00%
	Robbery - Person	0	0		2	3	-33.33%	26	31	-16.13%
	Aggravated Assault - Non DV	1	1	0.00%	6	11	-45.45%	78	84	-7.14%
	Aggravated Assault - DV	0	0		2	6	-66.67%	44	66	-33.33%
Violent Total:		1	1	0.00%	12	24	-50.00%	196	244	-19.67%
Property	Burglary - Residential	0	2	-100.00%	5	14	-64.29%	122	167	-26.95%
	Burglary Garage	0	1	-100.00%	1	6	-83.33%	44	65	-32.31%
	Burglary Commercial	2	1	100.00%	7	3	133.33%	45	55	-18.18%
	Larceny	23	21	9.52%	103	142	-27.46%	1324	1540	-14.03%
	Vehicle Theft	1	4	-75.00%	15	12	25.00%	214	288	-25.69%
	Arson	0	0		0	0		4	11	-63.64%
Property Total:		26	29	-10.34%	131	177	-25.99%	1753	2126	-17.54%
Preliminary Part 1 Crime Totals:		27	30	-10.00%	143	201	-28.86%	1949	2370	-17.76%
Current 7 Day Period:		10/20/2019 - 10/26/2019			Prior 7 Day Period:		10/13/2019 - 10/19/2019			
Current 28 Day Period:		9/29/2019 - 10/26/2019			Prior 28 Day Period:		9/1/2019 - 9/28/2019			
Current YTD Day Period:		1/1/2019 - 10/26/2019			Prior YTD Period:		1/1/2018 - 10/26/2018			

Prepared by SPD Crime Analysis Office - Monday, October 28, 2019

NOTE: SPD moved from UCR to the NIBRS reporting standard on 10/4/16 following the transition to a new RMS System. [Numbers on CompStat reports prior to this date should not be used as a comparison to those on this report.](#) Additional info on these reporting standards can be found on the FBI website: <https://ucr.fbi.gov/nibrs-overview>

This chart represents Preliminary counts of selected crime categories from Police Case Reports. Full statistical analysis to determine the confidence level of this data has not been performed. The % change columns on the preliminary counts differ from the percentage change on the NIBRS crime report, sometimes significantly. The CompStat report is designed for operational use and includes only selected NIBRS categories and coding less complex than full NIBRS rules. Official statistics for these and other NIBRS categories can be found on WASPC & FBI websites once available.





City of Spokane

Northeast District (P4)

Selected Crime Codes

2019-10-20 to 2019-10-26

Prepared By:
Crime Analysis Unit
Spokane Police Department

Legend

NIBRS Events



Criminal Homicide



Rape



Robbery Commercial



Robbery Person



Aggravated Assault



Burglary Residential



Burglary Garage



Burglary Commercial



Vehicle Prowling



Vehicle Theft



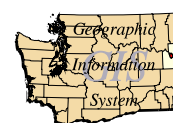
Arson



Cases Represent LERMS Crime Codes
Points may indicate multiple events
Note: Veh Prowl is only Larceny displayed

For Additional Information on
Incidents pertaining to an
Area, Trend, or Pattern
Contact Information Analysis

0 0.2 0.4 0.8 Miles



THIS IS NOT A LEGAL DOCUMENT.
The information shown on this map is compiled
from various sources and is subject to constant
revision. Information shown on this map should
not be used to determine the location of facilities
in relationship to property lines, section lines,
streets, etc.

Sunday - Saturday

10/20/2019 TO 10/26/2019

NE - Northeast District (P4)



A/C	Offense Statute	Address	Reported Date	Dist
<u>SPB4BE</u>				
C	BURGLARY 2D COMMERCIAL	3900 N MARKET ST	10/21/2019	P4
C	THEFT 2D ALL OTHER	2700 N MARTIN ST	10/21/2019	P4
C	THEFT 2D FROM MOTOR VEHICLE	4000 N MARTIN ST	10/21/2019	P4
C	THEFT 3D ALL OTHER	1500 E GLASS AVE	10/24/2019	P4
A	THEFT 3D FROM MOTOR VEHICLE	4000 N MARTIN ST	10/21/2019	P4
C	THEFT 3D FROM MOTOR VEHICLE	2400 E LONGFELLOW AVE	10/22/2019	P4
C	THEFT 3D FROM MOTOR VEHICLE	3300 N MADELIA ST	10/24/2019	P4
C	THEFT 3D SHOPLIFTING	3000 E EUCLID AVE	10/25/2019	P4
C	THEFT OF MOTOR VEHICLE	3300 N MADELIA ST	10/24/2019	P4
<u>SPB4HI</u>				
C	ASSAULT 1D	E SANSON AVE / N REGAL ST	10/23/2019	P4
C	MAIL THEFT	3400 E GLASS AVE	10/21/2019	P4
C	THEFT 3D FROM MOTOR VEHICLE	2900 E QUEEN AVE	10/21/2019	P4
<u>SPB4LO</u>				
C	BURGLARY 2D COMMERCIAL	900 E MISSION AVE	10/20/2019	P4
C	MAIL THEFT	100 E INDIANA AVE	10/25/2019	P4
C	THEFT 2D FROM MOTOR VEHICLE	800 E MISSION AVE	10/22/2019	P4
C	THEFT 3D ALL OTHER	100 E BOONE AVE	10/25/2019	P4
C	THEFT 3D CITY SHOPLIFTING	2400 N DIVISION ST	10/22/2019	P4
C	THEFT 3D FROM BUILDING	1500 E ILLINOIS AVE	10/21/2019	P4
A	THEFT 3D FROM MOTOR VEHICLE	900 E SINTO AVE	10/22/2019	P4
C	THEFT 3D FROM MOTOR VEHICLE	900 E INDIANA AVE	10/22/2019	P4
A	THEFT 3D FROM MOTOR VEHICLE	1200 N SUPERIOR ST	10/24/2019	P4
C	THEFT 3D FROM MOTOR VEHICLE	300 E MISSION AVE	10/24/2019	P4
C	THEFT 3D FROM MOTOR VEHICLE	1600 N STANDARD ST	10/25/2019	P4
C	THEFT 3D FROM MOTOR VEHICLE	300 E MISSION AVE	10/25/2019	P4
C	THEFT 3D SHOPLIFTING	200 E NORTH FOOTHILLS DR	10/26/2019	P4
<u>SPB4MI</u>				
C	THEFT 2D FROM MOTOR VEHICLE	4000 E EUCLID AVE	10/26/2019	P4
A	THEFT 3D FROM MOTOR VEHICLE	2800 E UPRIVER DR	10/21/2019	P4

SPOKANE POLICE DEPARTMENT



SOUTH **Police Service Area**

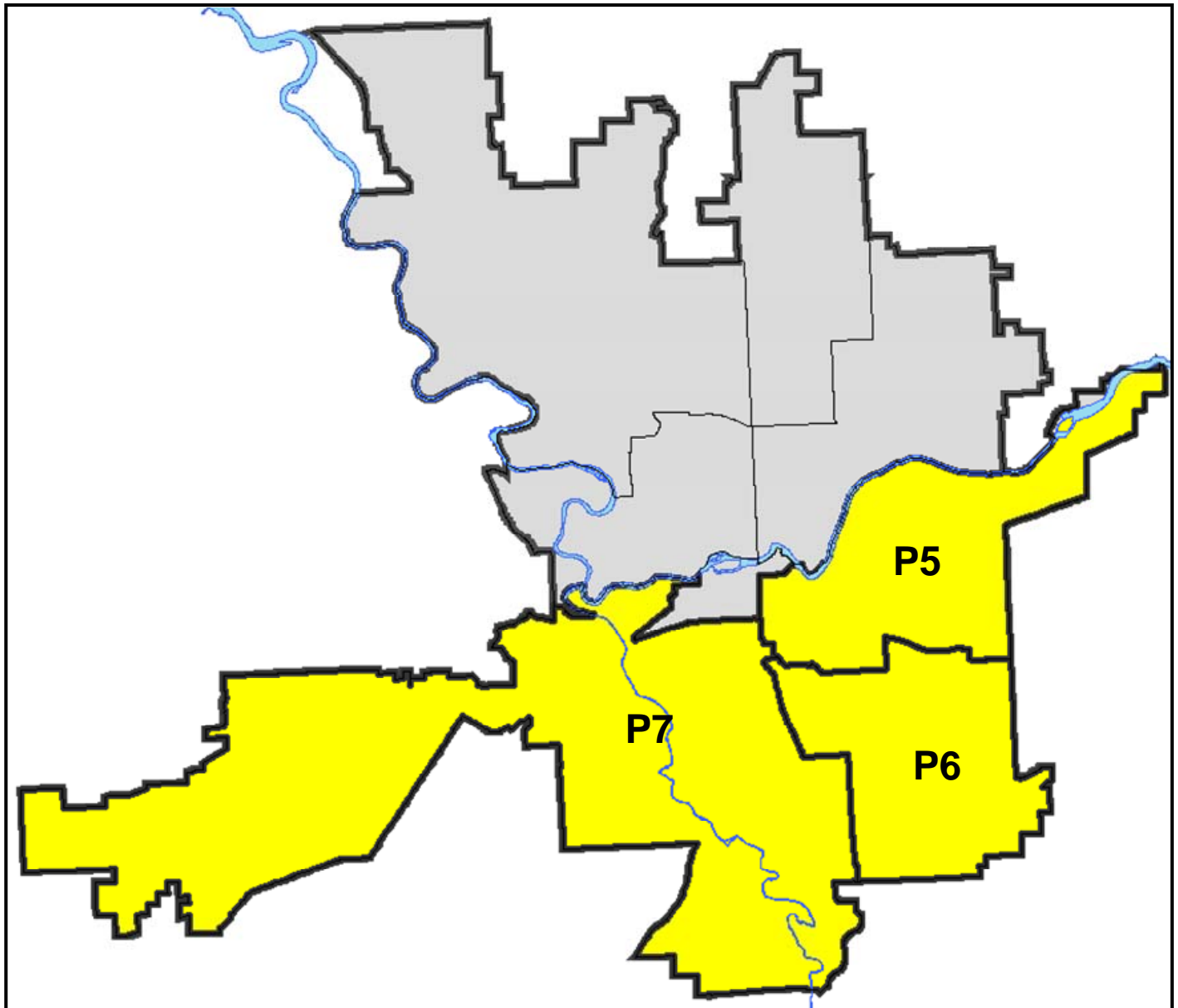
PSA Commander

Captain Tracie Meidl

South Central District (P5)

Southeast District (P6)

Southwest District (P7)



POLICE SUMMARY - Ending: Saturday, October 26, 2019

SOUTH PRECINCT (P5, P6, and P7)



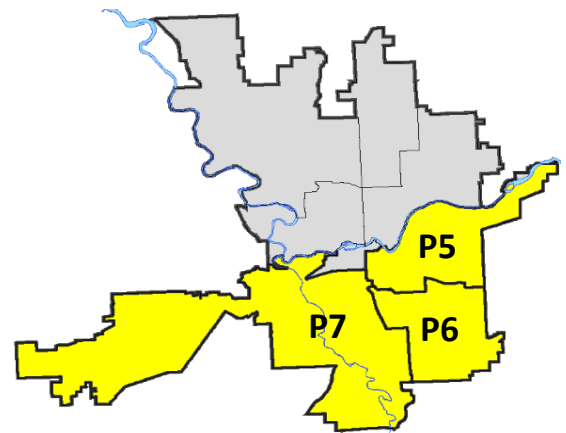
Preliminary IBR Counts

NIBRS Categories (Part 1 Selected)		7 Day Comparison			28 Day Comparison			YTD Comparison		
		Current	Prior	Percent	Current	Prior	Percent	Current	Prior	Percent
Violent	Criminal Homicide	0	0		0	0		2	2	0.00%
	Rape	3	2	50.00%	6	3	100.00%	54	78	-30.77%
	Robbery - Commercial	0	1	-100.00%	1	0		7	13	-46.15%
	Robbery - Person	2	1	100.00%	6	5	20.00%	57	48	18.75%
	Aggravated Assault - Non DV	1	5	-80.00%	11	13	-15.38%	135	154	-12.34%
	Aggravated Assault - DV	0	1	-100.00%	8	15	-46.67%	103	109	-5.50%
Violent Total:		6	10	-40.00%	32	36	-11.11%	358	404	-11.39%
Property	Burglary - Residential	5	5	0.00%	21	16	31.25%	224	316	-29.11%
	Burglary Garage	7	2	250.00%	17	16	6.25%	178	141	26.24%
	Burglary Commercial	5	6	-16.67%	17	16	6.25%	130	131	-0.76%
	Larceny	61	58	5.17%	232	279	-16.85%	2554	2702	-5.48%
	Vehicle Theft	4	8	-50.00%	28	34	-17.65%	300	409	-26.65%
	Arson	0	0		0	0		10	11	-9.09%
Property Total:		82	79	3.80%	315	361	-12.74%	3396	3710	-8.46%
Preliminary Part 1 Crime Totals:		88	89	-1.12%	347	397	-12.59%	3754	4114	-8.75%
Current 7 Day Period:		10/20/2019 - 10/26/2019			Prior 7 Day Period:		10/13/2019 - 10/19/2019			
Current 28 Day Period:		9/29/2019 - 10/26/2019			Prior 28 Day Period:		9/1/2019 - 9/28/2019			
Current YTD Day Period:		1/1/2019 - 10/26/2019			Prior YTD Period:		1/1/2018 - 10/26/2018			

Prepared by SPD Crime Analysis Office - Monday, October 28, 2019

NOTE: SPD moved from UCR to the NIBRS reporting standard on 10/4/16 following the transition to a new RMS System. [Numbers on CompStat reports prior to this date should not be used as a comparison to those on this report.](#) Additional info on these reporting standards can be found on the FBI website: <https://ucr.fbi.gov/nibrs-overview>

This chart represents Preliminary counts of selected crime categories from Police Case Reports. Full statistical analysis to determine the confidence level of this data has not been performed. The % change columns on the preliminary counts differ from the percentage change on the NIBRS crime report, sometimes significantly. The CompStat report is designed for operational use and includes only selected NIBRS categories and coding less complex than full NIBRS rules. Official statistics for these and other NIBRS categories can be found on WASPC & FBI websites once available.



POLICE SUMMARY - Ending: Saturday, October 26, 2019



SE - South Central District (P5)

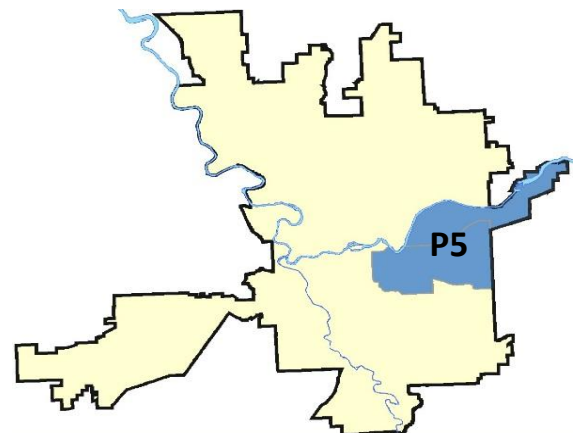
Preliminary IBR Counts


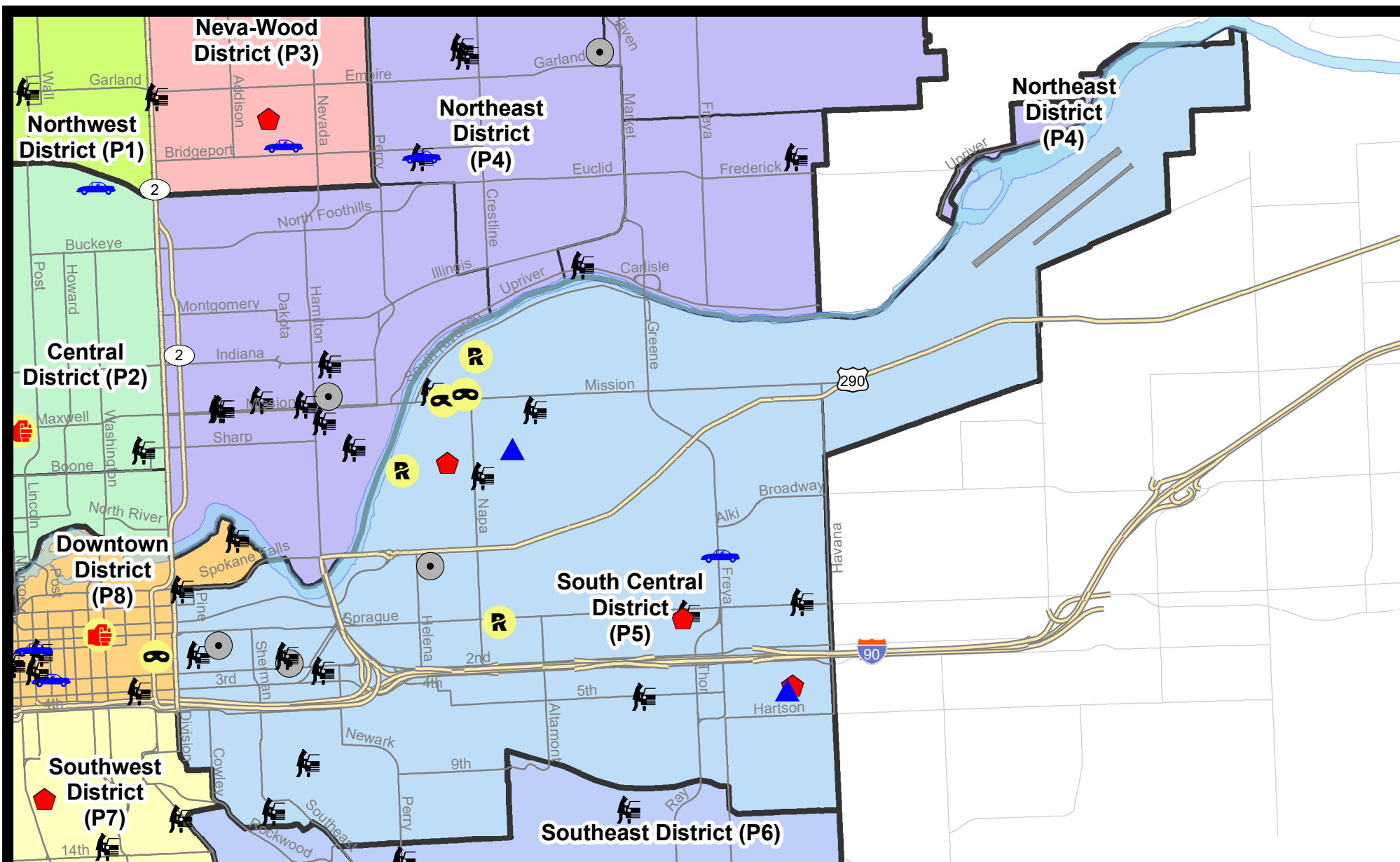
NIBRS Categories (Part 1 Selected)		7 Day Comparison			28 Day Comparison			YTD Comparison		
		Current	Prior	Percent	Current	Prior	Percent	Current	Prior	Percent
Violent	Criminal Homicide	0	0		0	0		2	2	0.00%
	Rape	3	1	200.00%	4	0		23	36	-36.11%
	Robbery - Commercial	0	0		0	0		3	7	-57.14%
	Robbery - Person	2	0		3	2	50.00%	29	28	3.57%
	Aggravated Assault - Non DV	0	3	-100.00%	5	7	-28.57%	63	71	-11.27%
	Aggravated Assault - DV	0	0		5	5	0.00%	48	45	6.67%
Violent Total:		5	4	25.00%	17	14	21.43%	168	189	-11.11%
Property	Burglary - Residential	3	3	0.00%	14	8	75.00%	73	111	-34.23%
	Burglary Garage	2	1	100.00%	4	5	-20.00%	35	44	-20.45%
	Burglary Commercial	3	2	50.00%	9	12	-25.00%	76	87	-12.64%
	Larceny	24	20	20.00%	89	98	-9.18%	946	1080	-12.41%
	Vehicle Theft	1	4	-75.00%	15	18	-16.67%	144	180	-20.00%
	Arson	0	0		0	0		7	5	40.00%
Property Total:		33	30	10.00%	131	141	-7.09%	1281	1507	-15.00%
Preliminary Part 1 Crime Totals:		38	34	11.76%	148	155	-4.52%	1449	1696	-14.56%
Current 7 Day Period:		10/20/2019 - 10/26/2019			Prior 7 Day Period:		10/13/2019 - 10/19/2019			
Current 28 Day Period:		9/29/2019 - 10/26/2019			Prior 28 Day Period:		9/1/2019 - 9/28/2019			
Current YTD Day Period:		1/1/2019 - 10/26/2019			Prior YTD Period:		1/1/2018 - 10/26/2018			

Prepared by SPD Crime Analysis Office - Monday, October 28, 2019

NOTE: SPD moved from UCR to the NIBRS reporting standard on 10/4/16 following the transition to a new RMS System. [Numbers on CompStat reports prior to this date should not be used as a comparison to those on this report.](#) Additional info on these reporting standards can be found on the FBI website: <https://ucr.fbi.gov/nibrs-overview>

This chart represents Preliminary counts of selected crime categories from Police Case Reports. Full statistical analysis to determine the confidence level of this data has not been performed. The % change columns on the preliminary counts differ from the percentage change on the NIBRS crime report, sometimes significantly. The CompStat report is designed for operational use and includes only selected NIBRS categories and coding less complex than full NIBRS rules. Official statistics for these and other NIBRS categories can be found on WASPC & FBI websites once available.





City of Spokane
South Central District (P5)
Selected
Crime Types
2019-10-20 to 2019-10-26

Prepared By:
Crime Analysis Unit
Spokane Police Department

Legend

NIBRS Events



Criminal Homicide



Rape



Robbery Commercial



Robbery Person



Aggravated Assault



Burglary Residential



Burglary Garage



Burglary Commercial



Vehicle Prowling



Vehicle Theft



Arson

Cases Represent LERMS Crime Codes

Points may indicate multiple events

Note: Veh Prowl is only Larceny category displayed



For Additional Information on Incidents
 pertaining to an Area, Trend, or Pattern
 Contact Information Analysis

0 0.2 0.4 0.6 0.8 1 Miles



THIS IS NOT A LEGAL DOCUMENT:
 The information shown on this map is compiled
 from various sources and is subject to constant
 revision. Information shown on this map should
 not be used to determine the location of facilities
 in relationship to property lines, section lines,
 streets, etc.

Sunday - Saturday

SE - South Central District (P5)

10/20/2019 TO 10/26/2019



A/C	Offense Statute	Address	Reported Date	Dist
C	THEFT 3D FROM MOTOR VEHICLE	E 10TH AVE / S SHERMAN ST	10/23/2019	P5
<u>SPC5EC</u>				
C	BURGLARY 1D FROM RESIDENCE	0 S RALPH ST	10/22/2019	P5
C	BURGLARY 2D COMMERCIAL	100 S SPOKANE ST	10/20/2019	P6
C	BURGLARY 2D COMMERCIAL	700 E 2ND AVE	10/21/2019	P8
C	BURGLARY 2D COMMERCIAL	400 N MADELIA ST	10/24/2019	P5
A	BURGLARY 2D FENCED AREA	2000 E 4TH AVE	10/24/2019	P5
C	BURGLARY 2D GARAGE	4000 E 5TH AVE	10/21/2019	P5
C	RAPE 3D		10/24/2019	P5
A	RESIDENTIAL BURGLARY	4000 E 5TH AVE	10/20/2019	P6
C	THEFT 2D FROM BUILDING	700 S COWLEY ST	10/24/2019	P5
C	THEFT 2D FROM BUILDING	1200 E NINA AVE	10/24/2019	P5
C	THEFT 2D FROM MOTOR VEHICLE	800 E 8TH AVE	10/23/2019	P5
C	THEFT 2D FROM MOTOR VEHICLE	700 E PACIFIC AVE	10/25/2019	P5
C	THEFT 3D ALL OTHER	100 S NAPA ST	10/20/2019	P5
C	THEFT 3D CITY SHOPLIFTING	100 S DIVISION ST	10/20/2019	P8
C	THEFT 3D FROM BUILDING	100 S DIVISION ST	10/23/2019	P5
C	THEFT 3D FROM MOTOR VEHICLE	0 E SPOKANE FALLS BLVD	10/20/2019	P5
C	THEFT 3D FROM MOTOR VEHICLE	100 E PACIFIC AVE	10/20/2019	P5
A	THEFT 3D FROM MOTOR VEHICLE	900 E 3RD AVE	10/21/2019	P5
C	THEFT 3D FROM MOTOR VEHICLE	3100 E 5TH AVE	10/21/2019	P5
A	THEFT 3D FROM MOTOR VEHICLE	4100 E SPRAGUE AVE	10/22/2019	P5
A	THEFT 3D FROM MOTOR VEHICLE	3300 E SPRAGUE AVE	10/24/2019	P5
C	THEFT 3D FROM MOTOR VEHICLE	500 E 11TH AVE	10/25/2019	P5
C	THEFT 3D VEHICLE PARTS AND ACCESSORIES	700 S SHERMAN ST	10/20/2019	P6
C	THEFT 3D VEHICLE PARTS AND ACCESSORIES	E 7TH AVE / S HELENA ST	10/21/2019	P5
C	THEFT 3D VEHICLE PARTS AND ACCESSORIES	3800 E 4TH AVE	10/24/2019	P5
C	THEFT OF A FIREARM ALL OTHER LOCATIONS	100 S DIVISION ST	10/24/2019	P5
C	THEFT OF MOTOR VEHICLE	300 N FREYA ST	10/21/2019	P5
<u>SPC5GP</u>				
A	BURGLARY 2D GARAGE	2200 E BOONE AVE	10/23/2019	P5
C	RAPE 2D		10/20/2019	P6
C	RAPE OF A CHILD 1D		10/22/2019	P5
C	RESIDENTIAL BURGLARY	1800 E DESMET AVE	10/23/2019	P6
C	ROBBERY 2D PERSON	E MISSION AVE / E MARSHALL AVE	10/22/2019	P7
C	ROBBERY 2D PERSON	1900 E MISSION AVE	10/23/2019	P6
C	THEFT 2D FROM MOTOR VEHICLE	1600 E SOUTH RIVERTON AVE	10/25/2019	P5

For protection of victim privacy, the entire address on sexual assault crimes has been redacted.

<u>A/C</u>	<u>Offense Statute</u>	<u>Address</u>	<u>Reported Date</u>	<u>Dist</u>
C	THEFT 3D ALL OTHER	1100 N HELENA ST	10/23/2019	P5
C	THEFT 3D FROM MOTOR VEHICLE	2000 E CATALDO AVE	10/21/2019	P5
C	THEFT 3D FROM MOTOR VEHICLE	2400 E SINTO AVE	10/24/2019	P5

POLICE SUMMARY - Ending: Saturday, October 26, 2019



SE - Southeast District (P6)

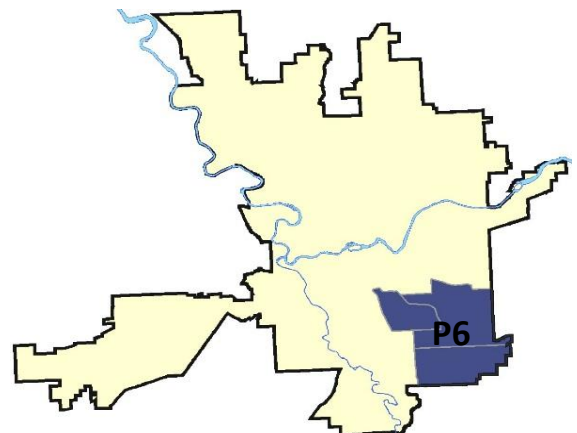
Preliminary IBR Counts

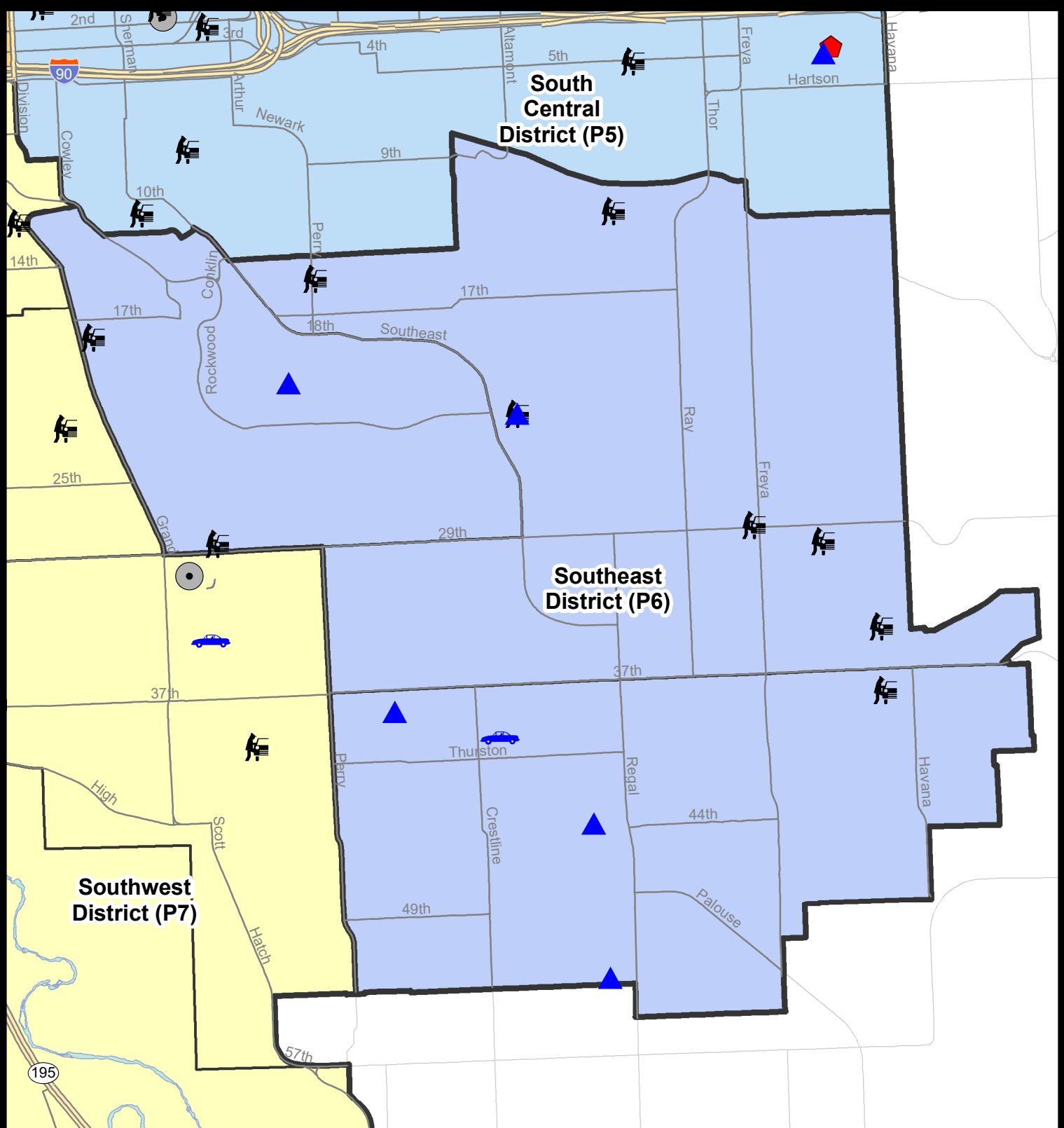
NIBRS Categories (Part 1 Selected)		7 Day Comparison			28 Day Comparison			YTD Comparison		
		Current	Prior	Percent	Current	Prior	Percent	Current	Prior	Percent
Violent	Criminal Homicide	0	0		0	0		0	0	
	Rape	0	1	-100.00%	2	3	-33.33%	14	13	7.69%
	Robbery - Commercial	0	0		0	0		2	2	0.00%
	Robbery - Person	0	1	-100.00%	1	1	0.00%	10	4	150.00%
	Aggravated Assault - Non DV	0	0		0	1	-100.00%	13	30	-56.67%
	Aggravated Assault - DV	0	0		0	7	-100.00%	20	27	-25.93%
Violent Total:		0	2	-100.00%	3	12	-75.00%	59	76	-22.37%
Property	Burglary - Residential	0	2	-100.00%	4	4	0.00%	57	82	-30.49%
	Burglary Garage	5	1	400.00%	7	3	133.33%	67	29	131.03%
	Burglary Commercial	0	0		2	1	100.00%	11	13	-15.38%
	Larceny	17	18	-5.56%	64	73	-12.33%	614	626	-1.92%
	Vehicle Theft	1	2	-50.00%	5	6	-16.67%	60	67	-10.45%
	Arson	0	0		0	0		1	3	-66.67%
Property Total:		23	23	0.00%	82	87	-5.75%	810	820	-1.22%
Preliminary Part 1 Crime Totals:		23	25	-8.00%	85	99	-14.14%	869	896	-3.01%
Current 7 Day Period:		10/20/2019 - 10/26/2019			Prior 7 Day Period:		10/13/2019 - 10/19/2019			
Current 28 Day Period:		9/29/2019 - 10/26/2019			Prior 28 Day Period:		9/1/2019 - 9/28/2019			
Current YTD Day Period:		1/1/2019 - 10/26/2019			Prior YTD Period:		1/1/2018 - 10/26/2018			

Prepared by SPD Crime Analysis Office - Monday, October 28, 2019

NOTE: SPD moved from UCR to the NIBRS reporting standard on 10/4/16 following the transition to a new RMS System. [Numbers on CompStat reports prior to this date should not be used as a comparison to those on this report.](#) Additional info on these reporting standards can be found on the FBI website: <https://ucr.fbi.gov/nibrs-overview>

This chart represents Preliminary counts of selected crime categories from Police Case Reports. Full statistical analysis to determine the confidence level of this data has not been performed. The % change columns on the preliminary counts differ from the percentage change on the NIBRS crime report, sometimes significantly. The CompStat report is designed for operational use and includes only selected NIBRS categories and coding less complex than full NIBRS rules. Official statistics for these and other NIBRS categories can be found on WASPC & FBI websites once available.






City of Spokane
Southeast District (P6)
Selected Crime Codes
2019-10-20 to 2019-10-26
 Prepared By:
Crime Analysis Unit
Spokane Police Department

Legend


NIBRS Events		Robbery Person	Burglary Commercial
Criminal Homicide	Aggravated Assault	Vehicle Prowling	
Rape	Burglary Residential	Vehicle Theft	
Robbery Commercial	Burglary Garage	Arson	

*Cases Represent LERMS Crime Codes
 Points may indicate multiple events
 Note: Veh Prowl is only Larceny displayed*


For Additional Information on Incidents pertaining to an Area, Trend, or Pattern Contact Information Analysis




0 0.15 0.3 0.6 Miles



Geographic Information System



THIS IS NOT A LEGAL DOCUMENT:
 The information shown on this map is compiled from various sources and is subject to constant revision. Information shown on this map should not be used to determine the location of facilities in relationship to property lines, section lines, streets, etc.



Sunday - Saturday

SE - Southeast District (P6)

10/20/2019 TO 10/26/2019



A/C	Offense Statute	Address	Reported Date	Dist
C	THEFT 2D FROM MOTOR VEHICLE	2221 S SOUTHEAST BLVD	10/21/2019	P6
<u>SPC6LH</u>				
C	BURGLARY 2D GARAGE	2200 S SOUTHEAST BLVD	10/20/2019	P6
C	THEFT 2D FROM MOTOR VEHICLE	2200 S SOUTHEAST BLVD	10/20/2019	P6
C	THEFT 3D CITY SHOPLIFTING	2500 E 29TH AVE	10/22/2019	P6
C	THEFT 3D FROM MOTOR VEHICLE	3500 E 29TH AVE	10/20/2019	P6
C	THEFT 3D FROM MOTOR VEHICLE	4200 E 35TH AVE	10/22/2019	P6
C	THEFT 3D FROM MOTOR VEHICLE	2900 E 12TH AVE	10/22/2019	P6
A	THEFT 3D FROM MOTOR VEHICLE	3900 E 30TH AVE	10/24/2019	P6
C	THEFT 3D FROM MOTOR VEHICLE	1400 E 15TH AVE	10/25/2019	P6
C	THEFT 3D SHOPLIFTING	2800 E 30TH AVE	10/23/2019	P6
C	THEFT 3D VEHICLE PARTS AND ACCESSORIES	4200 E 35TH AVE	10/22/2019	P6
C	THEFT 3D VEHICLE PARTS AND ACCESSORIES	3100 E 37TH AVE	10/23/2019	P6
C	THEFT 3D VEHICLE PARTS AND ACCESSORIES	3300 E 11TH AVE	10/25/2019	P6
<u>SPC6RW</u>				
C	BURGLARY 2D GARAGE	1200 E 20TH AVE	10/21/2019	P6
A	THEFT 3D FROM MOTOR VEHICLE	200 E 18TH AVE	10/20/2019	P6
C	THEFT 3D FROM MOTOR VEHICLE	2800 S GARFIELD ST	10/25/2019	P6
<u>SPC6SG</u>				
C	BURGLARY 2D GARAGE	4300 S CRAFTSMAN CT	10/21/2019	P6
C	BURGLARY 2D GARAGE	2700 E 53RD AVE	10/21/2019	P6
A	BURGLARY 2D GARAGE	1700 E 38TH AVE	10/25/2019	P6
C	THEFT 2D ALL OTHER	4300 S REGAL ST	10/24/2019	P6
C	THEFT 2D FROM MOTOR VEHICLE	4200 E 38TH AVE	10/22/2019	P6
C	THEFT 3D ALL OTHER	1600 E 40TH AVE	10/26/2019	P6
C	THEFT OF MOTOR VEHICLE	3900 S LEE ST	10/21/2019	P6

POLICE SUMMARY - Ending: Saturday, October 26, 2019

SW - Southwest District (P7)



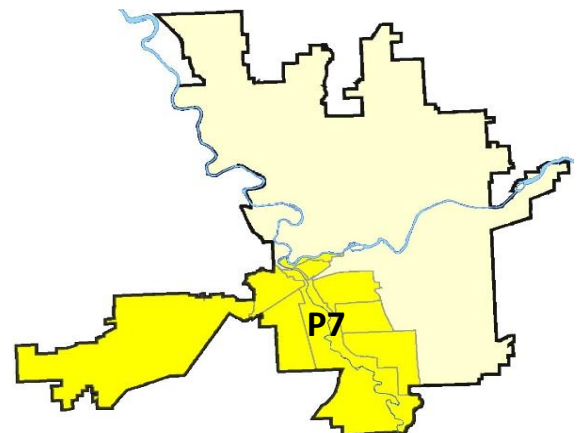
Preliminary IBR Counts

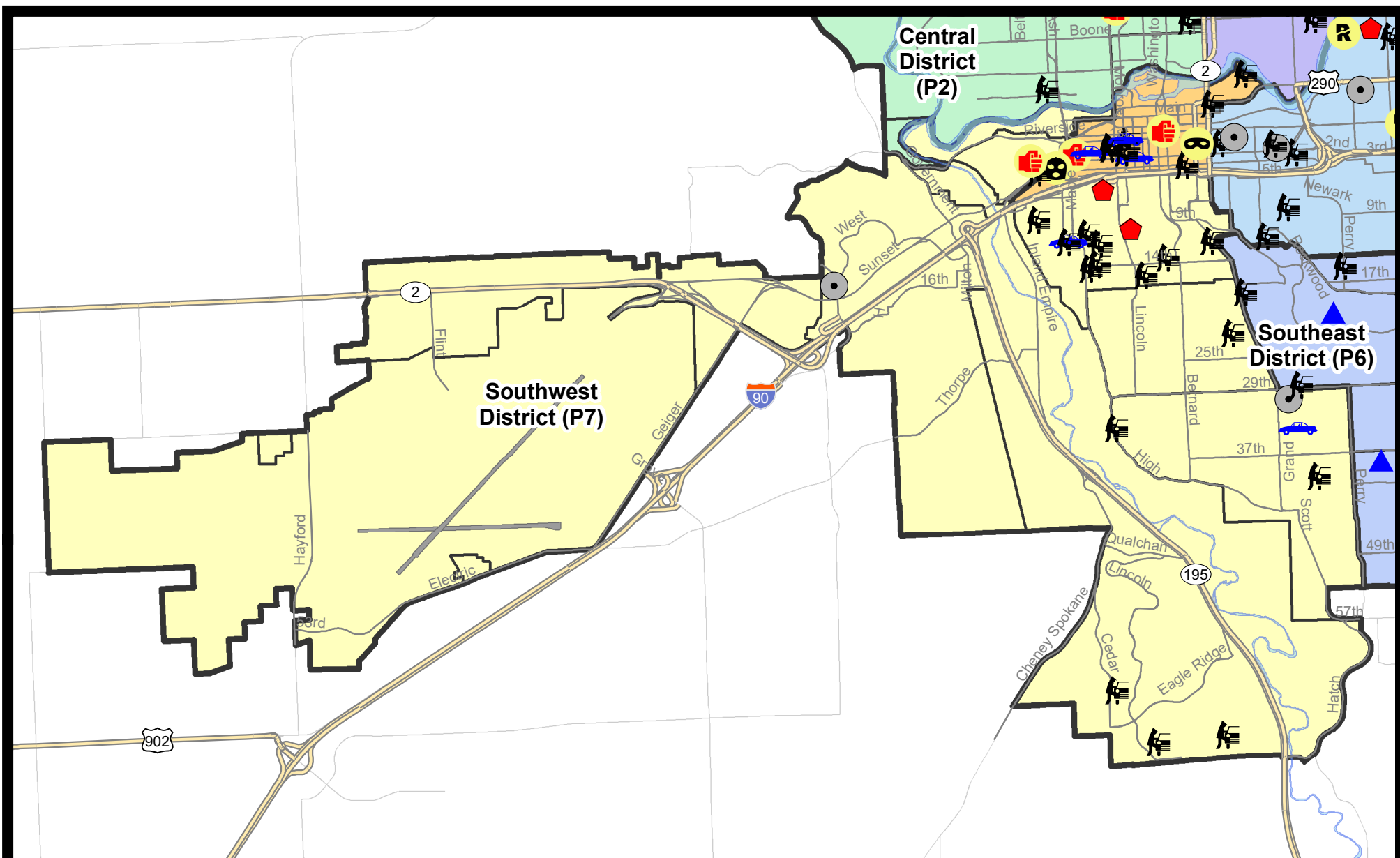
NIBRS Categories (Part 1 Selected)		7 Day Comparison			28 Day Comparison			YTD Comparison		
		Current	Prior	Percent	Current	Prior	Percent	Current	Prior	Percent
Violent	Criminal Homicide	0	0		0	0		0	0	
	Rape	0	0		0	0		17	29	-41.38%
	Robbery - Commercial	0	1	-100.00%	1	0		2	4	-50.00%
	Robbery - Person	0	0		2	2	0.00%	18	16	12.50%
	Aggravated Assault - Non DV	1	2	-50.00%	6	5	20.00%	59	53	11.32%
	Aggravated Assault - DV	0	1	-100.00%	3	3	0.00%	35	37	-5.41%
Violent Total:		1	4	-75.00%	12	10	20.00%	131	139	-5.76%
Property	Burglary - Residential	2	0		3	4	-25.00%	94	123	-23.58%
	Burglary Garage	0	0		6	8	-25.00%	76	68	11.76%
	Burglary Commercial	2	4	-50.00%	6	3	100.00%	43	31	38.71%
	Larceny	20	20	0.00%	79	108	-26.85%	994	996	-0.20%
	Vehicle Theft	2	2	0.00%	8	10	-20.00%	96	162	-40.74%
	Arson	0	0		0	0		2	3	-33.33%
Property Total:		26	26	0.00%	102	133	-23.31%	1305	1383	-5.64%
Preliminary Part 1 Crime Totals:		27	30	-10.00%	114	143	-20.28%	1436	1522	-5.65%
Current 7 Day Period:		10/20/2019 - 10/26/2019			Prior 7 Day Period:		10/13/2019 - 10/19/2019			
Current 28 Day Period:		9/29/2019 - 10/26/2019			Prior 28 Day Period:		9/1/2019 - 9/28/2019			
Current YTD Day Period:		1/1/2019 - 10/26/2019			Prior YTD Period:		1/1/2018 - 10/26/2018			

Prepared by SPD Crime Analysis Office - Monday, October 28, 2019

NOTE: SPD moved from UCR to the NIBRS reporting standard on 10/4/16 following the transition to a new RMS System. [Numbers on CompStat reports prior to this date should not be used as a comparison to those on this report.](#) Additional info on these reporting standards can be found on the FBI website: <https://ucr.fbi.gov/nibrs-overview>

This chart represents Preliminary counts of selected crime categories from Police Case Reports. Full statistical analysis to determine the confidence level of this data has not been performed. The % change columns on the preliminary counts differ from the percentage change on the NIBRS crime report, sometimes significantly. The CompStat report is designed for operational use and includes only selected NIBRS categories and coding less complex than full NIBRS rules. Official statistics for these and other NIBRS categories can be found on WASPC & FBI websites once available.





City of Spokane
Southwest District (P7)
Selected
Crime Types
2019-10-20 to 2019-10-26
 Prepared By:
 Crime Analysis Unit
 Spokane Police Department

Legend

NIBRS Events

- | | | | |
|-------------------|--------------------|----------------------|---------------------|
| Criminal Homicide | Robbery Commercial | Aggravated Assault | Burglary Commercial |
| Rape | Robbery Person | Burglary Residential | Vehicle Prowling |
| | Burglary Garage | Vehicle Theft | Arson |

Cases Represent LERMS Crime Codes
 Points may indicate multiple events
 Note: Veh Prowl is only Larceny category displayed



For Additional Information on Incidents
 pertaining to an Area, Trend, or Pattern
 Contact Information Analysis

0 0.2 0.4 0.6 0.8 1 1.2 1.4 1.6 Miles



THIS IS NOT A LEGAL DOCUMENT:
 The information shown on this map is compiled
 from various sources and is subject to constant
 revision. Information shown on this map should
 not be used to determine the location of facilities
 in relationship to property lines, section lines,
 streets, etc.



Sunday - Saturday

10/20/2019 TO 10/26/2019

SE - Southwest District (P7)



A/C	Offense Statute	Address	Reported Date	Dist
<u>SPD7BA</u>				
C	HARASSMENT FELONY WEAPON INVOLVED	1900 W 2ND AVE	10/20/2019	P7
C	THEFT 3D FROM BUILDING	2300 W 2ND AVE	10/22/2019	P7
C	THEFT 3D FROM BUILDING	1600 W PACIFIC AVE	10/25/2019	P7
C	THEFT 3D FROM MOTOR VEHICLE	1800 W SUNSET BLVD	10/25/2019	P7
<u>SPD7CH</u>				
C	BURGLARY 1D FROM RESIDENCE	1100 W 5TH AVE	10/24/2019	P7
C	RESIDENTIAL BURGLARY	900 S LINCOLN ST	10/23/2019	P5
C	THEFT 2D FROM MOTOR VEHICLE	W SUMNER AVE / S DIVISION ST	10/21/2019	P7
C	THEFT 2D FROM MOTOR VEHICLE	1300 W 14TH AVE	10/23/2019	P7
C	THEFT 3D ALL OTHER	2000 W 8TH AVE	10/24/2019	P7
C	THEFT 3D FROM MOTOR VEHICLE	1200 W 14TH AVE	10/22/2019	P7
C	THEFT 3D FROM MOTOR VEHICLE	1800 W 8TH AVE	10/22/2019	P7
C	THEFT 3D FROM MOTOR VEHICLE	700 W 15TH AVE	10/23/2019	P7
C	THEFT 3D FROM MOTOR VEHICLE	1500 W 11TH AVE	10/23/2019	P7
C	THEFT 3D FROM MOTOR VEHICLE	1100 S JEFFERSON ST	10/23/2019	P7
C	THEFT 3D FROM MOTOR VEHICLE	1300 W 10TH AVE	10/23/2019	P7
C	THEFT OF A FIREARM FROM MOTOR VEHICLE	400 W 13TH AVE	10/21/2019	P7
A	THEFT OF MOTOR VEHICLE	1500 W 11TH AVE	10/23/2019	P7
<u>SPD7CS</u>				
C	BURGLARY 2D COMMERCIAL	800 E 29TH AVE	10/24/2019	P5
C	THEFT 2D FROM MOTOR VEHICLE	3200 S HIGH DR	10/25/2019	P7
C	THEFT 3D ALL OTHER	1300 E 30TH AVE	10/20/2019	P7
C	THEFT 3D FROM MOTOR VEHICLE	900 E 40TH AVE	10/26/2019	P7
C	THEFT OF MOTOR VEHICLE	800 E 34TH AVE	10/21/2019	P6
<u>SPD7LC</u>				
C	THEFT 2D FROM MOTOR VEHICLE	800 W BIRCHBEND DR	10/22/2019	P7
C	THEFT 2D FROM MOTOR VEHICLE	6300 S TAY ST	10/26/2019	P7
C	THEFT 3D FROM MOTOR VEHICLE	6900 S CREST VIEW ST	10/22/2019	P7
<u>SPD7MC</u>				
C	THEFT 3D FROM MOTOR VEHICLE	2100 S MANITO BLVD	10/26/2019	P7
<u>SPD7WH</u>				
A	BURGLARY 2D COMMERCIAL	1500 S RUSTLE ST	10/26/2019	P7

SPOKANE POLICE DEPARTMENT

DOWNTOWN

Police Service Area



PSA Commander

Captain David Singley



POLICE SUMMARY - Ending: Saturday, October 26, 2019

DOWNTOWN PRECINCT (P8)



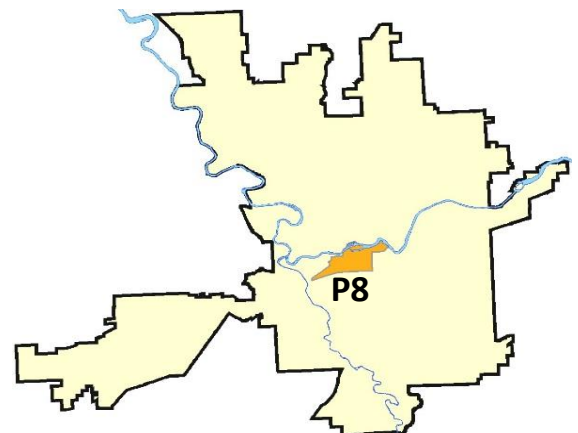
Preliminary IBR Counts

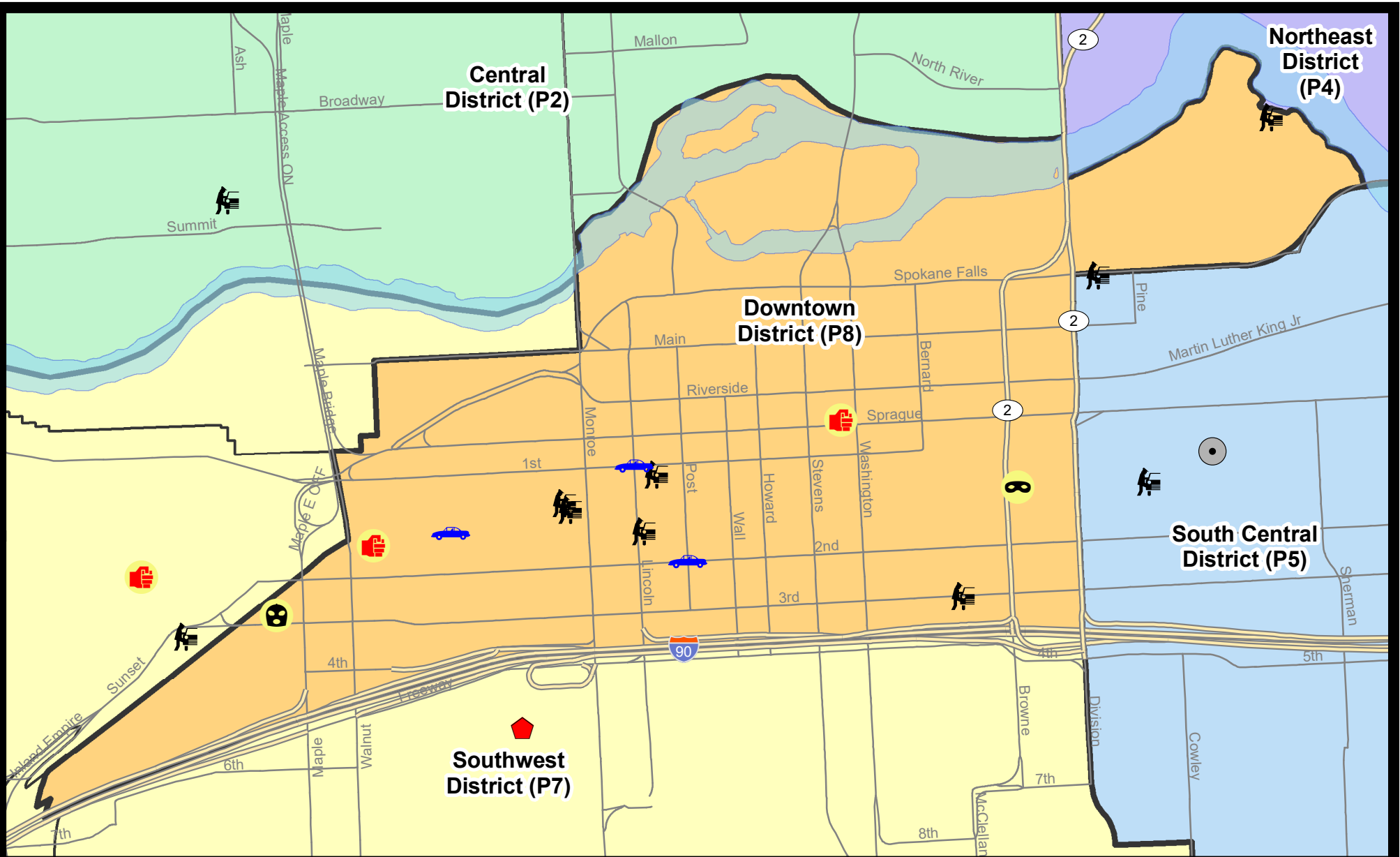
NIBRS Categories (Part 1 Selected)		7 Day Comparison			28 Day Comparison			YTD Comparison		
		Current	Prior	Percent	Current	Prior	Percent	Current	Prior	Percent
Violent	Criminal Homicide	0	0		0	0		0	1	-100.00%
	Rape	0	0		0	2	-100.00%	27	39	-30.77%
	Robbery - Commercial	1	0		1	0		10	7	42.86%
	Robbery - Person	1	1	0.00%	5	5	0.00%	39	38	2.63%
	Aggravated Assault - Non DV	2	3	-33.33%	12	11	9.09%	98	118	-16.95%
	Aggravated Assault - DV	0	0		1	1	0.00%	12	21	-42.86%
Violent Total:		4	4	0.00%	19	19	0.00%	186	224	-16.96%
Property	Burglary - Residential	0	0		1	2	-50.00%	15	22	-31.82%
	Burglary Garage	0	0		0	0		1	0	
	Burglary Commercial	0	0		4	1	300.00%	59	50	18.00%
	Larceny	19	21	-9.52%	80	74	8.11%	806	965	-16.48%
	Vehicle Theft	3	2	50.00%	7	4	75.00%	55	60	-8.33%
	Arson	0	0		2	0		8	9	-11.11%
Property Total:		22	23	-4.35%	94	81	16.05%	944	1106	-14.65%
Preliminary Part 1 Crime Totals:		26	27	-3.70%	113	100	13.00%	1130	1330	-15.04%
Current 7 Day Period:		10/20/2019 - 10/26/2019			Prior 7 Day Period:		10/13/2019 - 10/19/2019			
Current 28 Day Period:		9/29/2019 - 10/26/2019			Prior 28 Day Period:		9/1/2019 - 9/28/2019			
Current YTD Day Period:		1/1/2019 - 10/26/2019			Prior YTD Period:		1/1/2018 - 10/26/2018			

Prepared by SPD Crime Analysis Office - Monday, October 28, 2019

NOTE: SPD moved from UCR to the NIBRS reporting standard on 10/4/16 following the transition to a new RMS System. [Numbers on CompStat reports prior to this date should not be used as a comparison to those on this report.](#) Additional info on these reporting standards can be found on the FBI website: <https://ucr.fbi.gov/nibrs-overview>

This chart represents Preliminary counts of selected crime categories from Police Case Reports. Full statistical analysis to determine the confidence level of this data has not been performed. The % change columns on the preliminary counts differ from the percentage change on the NIBRS crime report, sometimes significantly. The CompStat report is designed for operational use and includes only selected NIBRS categories and coding less complex than full NIBRS rules. Official statistics for these and other NIBRS categories can be found on WASPC & FBI websites once available.





City of Spokane
Downtown District (P8)
Selected
Crime Types
2019-10-20 to 2019-10-26
 Prepared By:
 Crime Analysis Unit
 Spokane Police Department

Legend

NIBRS Events



Robbery Commercial

Robbery Person



Aggravated Assault



Burglary Residential



Burglary Garage



Burglary Commercial



Vehicle Prowling



Vehicle Theft



Arson

Cases Represent LERMS Crime Codes
 Points may indicate multiple events
 Note: Veh Prowl is only Larceny category displayed



For Additional Information on Incidents
 pertaining to an Area, Trend, or Pattern
 Contact Information Analysis

0 0.2 Miles



THIS IS NOT A LEGAL DOCUMENT:
 The information shown on this map is compiled
 from various sources and is subject to constant
 revision. Information shown on this map should
 not be used to determine the location of facilities
 in relationship to property lines, section lines,
 streets, etc.



Sunday - Saturday

SW - Downtown District (P8)

10/20/2019 TO 10/26/2019



A/C	Offense Statute	Address	Reported Date	Dist
SPD8RS				
C	ASSAULT 1D	1400 W 2ND AVE	10/20/2019	P8
C	ASSAULT 1D	400 W SPRAGUE AVE	10/23/2019	P8
C	IBR Purposes Only - Theft From Motor Vehicle	100 S LINCOLN ST	10/20/2019	P8
C	ROBBERY 2D COMMERCIAL	1600 W 3RD AVE	10/23/2019	P8
C	ROBBERY 2D PERSON	0 W PACIFIC AVE	10/20/2019	P8
C	THEFT 1D ALL OTHER	0 W 3RD AVE	10/23/2019	P8
C	THEFT 2D ALL OTHER	0 W 3RD AVE	10/22/2019	P8
C	THEFT 2D ALL OTHER	400 W SPRAGUE AVE	10/23/2019	P8
C	THEFT 2D ALL OTHER	700 W RIVERSIDE AVE	10/23/2019	P8
C	THEFT 2D SHOPLIFTING	700 W MAIN AVE	10/22/2019	P8
C	THEFT 2D SHOPLIFTING	700 W MAIN AVE	10/25/2019	P8
C	THEFT 3D ALL OTHER	700 W MAIN AVE	10/23/2019	P8
C	THEFT 3D FROM BUILDING	100 W 3RD AVE	10/20/2019	P8
C	THEFT 3D FROM BUILDING	500 W MAIN AVE	10/22/2019	P8
C	THEFT 3D FROM BUILDING	100 S WASHINGTON ST	10/22/2019	P8
C	THEFT 3D FROM BUILDING	400 W SPRAGUE AVE	10/23/2019	P8
C	THEFT 3D FROM MOTOR VEHICLE	S MCCLELLAN ST / W 3RD AVE	10/21/2019	P8
C	THEFT 3D FROM MOTOR VEHICLE	600 N RIVERPOINT BLVD	10/22/2019	P8
C	THEFT 3D FROM MOTOR VEHICLE	800 W 1ST AVE	10/23/2019	P8
C	THEFT 3D FROM MOTOR VEHICLE	1000 W RAILROAD AVE	10/24/2019	P8
C	THEFT 3D FROM MOTOR VEHICLE	1000 W RAILROAD AVE	10/24/2019	P8
C	THEFT 3D SHOPLIFTING	700 W MAIN AVE	10/23/2019	P8
C	THEFT 3D SHOPLIFTING	1400 W 3RD AVE	10/24/2019	P8
C	THEFT OF MOTOR VEHICLE	W 1ST AVE / S LINCOLN ST	10/20/2019	P8
C	THEFT OF MOTOR VEHICLE	S POST ST / W 2ND AVE	10/23/2019	P8
C	THEFT OF MOTOR VEHICLE	100 S ADAMS ST	10/26/2019	P8

POLICE SUMMARY - Ending: Saturday, October 26, 2019



Other Jurisdiction or Unk District

Preliminary IBR Counts

NIBRS Categories (Part 1 Selected)		7 Day Comparison			28 Day Comparison			YTD Comparison		
		Current	Prior	Percent	Current	Prior	Percent	Current	Prior	Percent
Violent	Criminal Homicide	0	0		0	0		0	0	
	Rape	0	1	-100.00%	1	0		7	6	16.67%
	Robbery - Commercial	0	0		0	0		0	0	
	Robbery - Person	0	0		0	0		0	0	
	Aggravated Assault - Non DV	0	0		0	0		3	2	50.00%
	Aggravated Assault - DV	0	0		0	0		2	1	100.00%
Violent Total:		0	1	-100.00%	1	0		12	9	33.33%
Property	Burglary - Residential	0	0		0	0		1	3	-66.67%
	Burglary Garage	0	0		0	0		2	0	
	Burglary Commercial	0	0		0	0		1	4	-75.00%
	Larceny	0	1	-100.00%	3	3	0.00%	25	32	-21.88%
	Vehicle Theft	0	0		0	0		4	5	-20.00%
	Arson	0	0		0	0		0	0	
Property Total:		0	1	-100.00%	3	3	0.00%	33	44	-25.00%
Preliminary Part 1 Crime Totals:		0	2	-100.00%	4	3	33.33%	45	53	-15.09%
Current 7 Day Period:		10/20/2019 - 10/26/2019			Prior 7 Day Period:		10/13/2019 - 10/19/2019			
Current 28 Day Period:		9/29/2019 - 10/26/2019			Prior 28 Day Period:		9/1/2019 - 9/28/2019			
Current YTD Day Period:		1/1/2019 - 10/26/2019			Prior YTD Period:		1/1/2018 - 10/26/2018			

Prepared by SPD Crime Analysis Office - Monday, October 28, 2019

NOTE: SPD moved from UCR to the NIBRS reporting standard on 10/4/16 following the transition to a new RMS System. [Numbers on CompStat reports prior to this date should not be used as a comparison to those on this report.](#) Additional info on these reporting standards can be found on the FBI website: <https://ucr.fbi.gov/nibrs-overview>

This chart represents Preliminary counts of selected crime categories from Police Case Reports. Full statistical analysis to determine the confidence level of this data has not been performed. The % change columns on the preliminary counts differ from the percentage change on the NIBRS crime report, sometimes significantly. The CompStat report is designed for operational use and includes only selected NIBRS categories and coding less complex than full NIBRS rules. Official statistics for these and other NIBRS categories can be found on WASPC & FBI websites once available.

Sunday - Saturday

Other Jurisdiction/Unk District

10/20/2019 TO 10/26/2019



A/C	Offense Statute	Address	Reported Date	Dist
------------	------------------------	----------------	----------------------	-------------

#Type!				#Typ
--------	--	--	--	------