

SPOKANE POLICE DEPARTMENT

PRELIMINARY CITYWIDE **IBR** CRIME REPORT



Preliminary IBR Counts

CHIEF OF POLICE

Craig Meidl

Period Ending: Saturday, September 28, 2019

NIBRS Categories (Part 1 Selected)		7 Day Comparison			28 Day Comparison			YTD Comparison		
		Current	Prior	Percent	Current	Prior	Percent	Current	Prior	Percent
Violent	Criminal Homicide	0	0		0	0		3	5	-40.00%
	Rape	3	4	-25.00%	16	23	-30.43%	196	268	-26.87%
	Robbery - Commercial	1	3	-66.67%	5	11	-54.55%	64	63	1.59%
	Robbery - Person	8	3	166.67%	22	23	-4.35%	165	175	-5.71%
	Aggravated Assault - Non DV	10	16	-37.50%	50	42	19.05%	437	502	-12.95%
	Aggravated Assault - DV	8	8	0.00%	35	33	6.06%	277	332	-16.57%
Violent Total:		30	34	-11.76%	128	132	-3.03%	1142	1345	-15.09%
Property	Burglary - Residential	18	17	5.88%	70	61	14.75%	664	835	-20.48%
	Burglary Garage	10	15	-33.33%	42	55	-23.64%	431	435	-0.92%
	Burglary Commercial	8	5	60.00%	27	36	-25.00%	315	331	-4.83%
	Larceny	174	233	-25.32%	842	907	-7.17%	8026	9536	-15.83%
	Vehicle Theft	30	11	172.73%	90	92	-2.17%	990	1303	-24.02%
	Arson	0	0		2	4	-50.00%	36	40	-10.00%
Property Total:		240	281	-14.59%	1073	1155	-7.10%	10462	12480	-16.17%
Preliminary Part 1 Crime Totals:		270	315	-14.29%	1201	1287	-6.68%	11604	13825	-16.07%
Current 7 Day Period:		9/22/2019 - 9/28/2019			Prior 7 Day Period:		9/15/2019 - 9/21/2019			
Current 28 Day Period:		9/1/2019 - 9/28/2019			Prior 28 Day Period:		8/4/2019 - 8/31/2019			
Current YTD Day Period:		1/1/2019 - 9/28/2019			Prior YTD Period:		1/1/2018 - 9/28/2018			

Prepared by SPD Crime Analysis Office - Monday, September 30, 2019

NOTE: SPD moved from UCR to the NIBRS reporting standard on 10/4/16 following the transition to a new RMS System. [Numbers on CompStat reports prior to this date should not be used as a comparison to those on this report.](#) Additional info on these reporting standards can be found on the FBI website: <https://ucr.fbi.gov/nibrs-overview>

This chart represents Preliminary counts of selected crime categories from Police Case Reports. Full statistical analysis to determine the confidence level of this data has not been performed. The % change columns on the preliminary counts differ from the percentage change on the NIBRS crime report, sometimes significantly. The CompStat report is designed for operational use and includes only selected NIBRS categories and coding less complex than full NIBRS rules. Official statistics for these and other NIBRS categories can be found on WASPC & FBI websites once available.



SPOKANE POLICE DEPARTMENT



NORTH

Police Service Area

PSA Commander

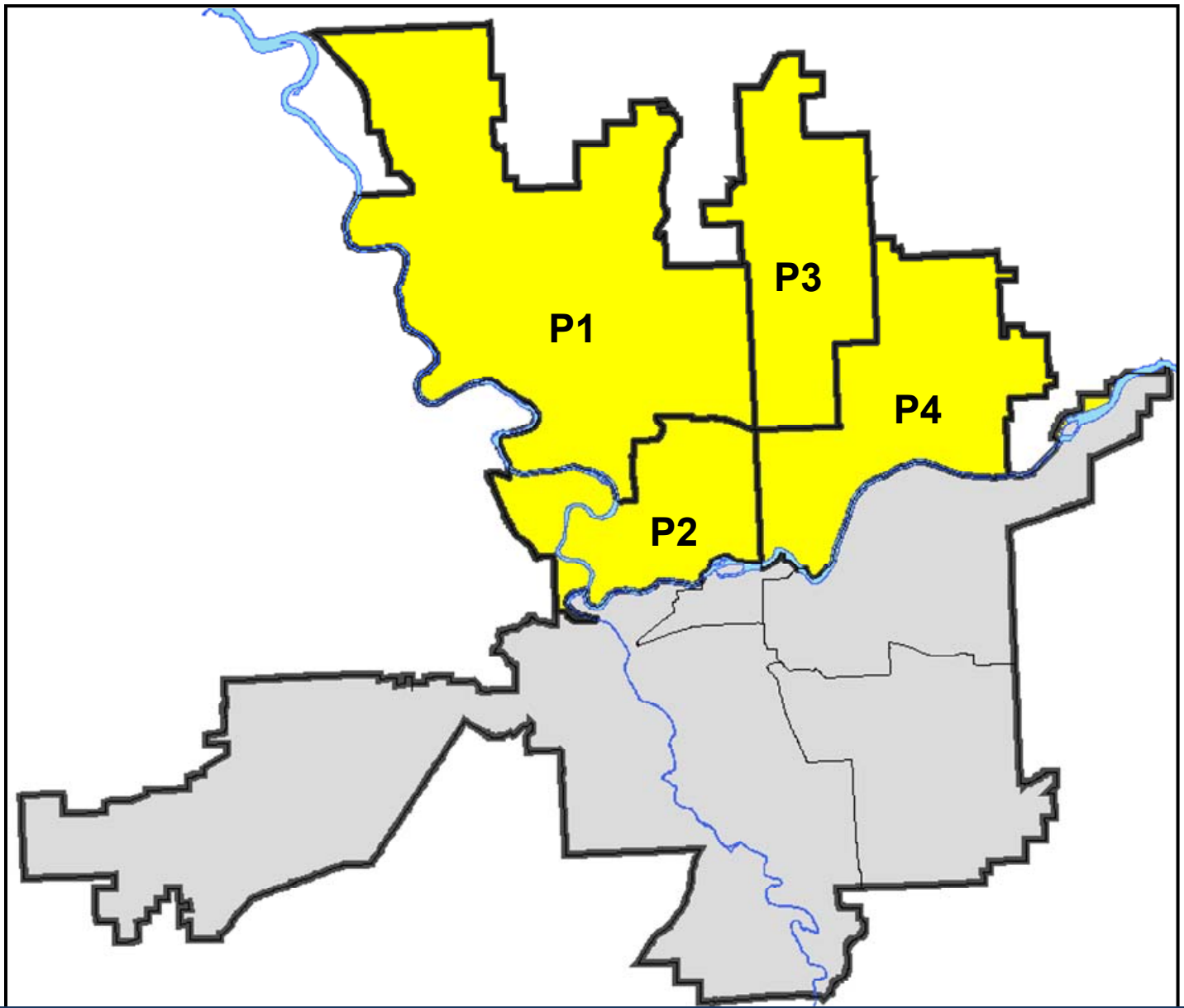
Captain Mark Griffiths

Northwest District (P1)

Central District (P2)

Neva-Wood District (P3)

Northeast District (P4)



POLICE SUMMARY - Ending: Saturday, September 28, 2019

NORTH PRECINCT (P1, P2, P3, and P4)



Preliminary IBR Counts

NIBRS Categories (Part 1 Selected)		7 Day Comparison			28 Day Comparison			YTD Comparison		
		Current	Prior	Percent	Current	Prior	Percent	Current	Prior	Percent
Violent	Criminal Homicide	0	0		0	0		1	4	-75.00%
	Rape	3	3	0.00%	11	11	0.00%	115	156	-26.28%
	Robbery - Commercial	1	3	-66.67%	5	4	25.00%	49	44	11.36%
	Robbery - Person	6	3	100.00%	13	15	-13.33%	81	96	-15.63%
	Aggravated Assault - Non DV	6	9	-33.33%	31	20	55.00%	225	261	-13.79%
	Aggravated Assault - DV	3	7	-57.14%	19	18	5.56%	166	212	-21.70%
Violent Total:		19	25	-24.00%	79	68	16.18%	637	773	-17.59%
Property	Burglary - Residential	14	15	-6.67%	54	41	31.71%	448	518	-13.51%
	Burglary Garage	7	9	-22.22%	28	30	-6.67%	269	306	-12.09%
	Burglary Commercial	2	2	0.00%	10	18	-44.44%	146	161	-9.32%
	Larceny	106	136	-22.06%	500	546	-8.42%	4971	6187	-19.65%
	Vehicle Theft	16	4	300.00%	51	58	-12.07%	666	874	-23.80%
	Arson	0	0		2	1	100.00%	20	20	0.00%
Property Total:		145	166	-12.65%	645	694	-7.06%	6520	8066	-19.17%
Preliminary Part 1 Crime Totals:		164	191	-14.14%	724	762	-4.99%	7157	8839	-19.03%
Current 7 Day Period:		9/22/2019 - 9/28/2019			Prior 7 Day Period:		9/15/2019 - 9/21/2019			
Current 28 Day Period:		9/1/2019 - 9/28/2019			Prior 28 Day Period:		8/4/2019 - 8/31/2019			
Current YTD Day Period:		1/1/2019 - 9/28/2019			Prior YTD Period:		1/1/2018 - 9/28/2018			

Prepared by SPD Crime Analysis Office - Monday, September 30, 2019

NOTE: SPD moved from UCR to the NIBRS reporting standard on 10/4/16 following the transition to a new RMS System. [Numbers on CompStat reports prior to this date should not be used as a comparison to those on this report.](#) Additional info on these reporting standards can be found on the FBI website: <https://ucr.fbi.gov/nibrs-overview>

This chart represents Preliminary counts of selected crime categories from Police Case Reports. Full statistical analysis to determine the confidence level of this data has not been performed. The % change columns on the preliminary counts differ from the percentage change on the NIBRS crime report, sometimes significantly. The CompStat report is designed for operational use and includes only selected NIBRS categories and coding less complex than full NIBRS rules. Official statistics for these and other NIBRS categories can be found on WASPC & FBI websites once available.



POLICE SUMMARY - Ending: Saturday, September 28, 2019



NW - Northwest District (P1)

Preliminary IBR Counts

NIBRS Categories (Part 1 Selected)		7 Day Comparison			28 Day Comparison			YTD Comparison		
		Current	Prior	Percent	Current	Prior	Percent	Current	Prior	Percent
Violent	Criminal Homicide	0	0		0	0		0	1	-100.00%
	Rape	0	0		2	1	100.00%	26	33	-21.21%
	Robbery - Commercial	0	0		0	0		5	4	25.00%
	Robbery - Person	1	1	0.00%	4	3	33.33%	13	12	8.33%
	Aggravated Assault - Non DV	1	1	0.00%	4	2	100.00%	33	39	-15.38%
	Aggravated Assault - DV	0	1	-100.00%	3	3	0.00%	38	32	18.75%
Violent Total:		2	3	-33.33%	13	9	44.44%	115	121	-4.96%
Property	Burglary - Residential	5	5	0.00%	17	6	183.33%	105	121	-13.22%
	Burglary Garage	1	4	-75.00%	7	9	-22.22%	83	76	9.21%
	Burglary Commercial	0	0		2	1	100.00%	24	21	14.29%
	Larceny	22	10	120.00%	85	111	-23.42%	937	1271	-26.28%
	Vehicle Theft	4	2	100.00%	15	7	114.29%	118	130	-9.23%
	Arson	0	0		1	0		5	4	25.00%
Property Total:		32	21	52.38%	127	134	-5.22%	1272	1623	-21.63%
Preliminary Part 1 Crime Totals:		34	24	41.67%	140	143	-2.10%	1387	1744	-20.47%
Current 7 Day Period:		9/22/2019 - 9/28/2019			Prior 7 Day Period:		9/15/2019 - 9/21/2019			
Current 28 Day Period:		9/1/2019 - 9/28/2019			Prior 28 Day Period:		8/4/2019 - 8/31/2019			
Current YTD Day Period:		1/1/2019 - 9/28/2019			Prior YTD Period:		1/1/2018 - 9/28/2018			

Prepared by SPD Crime Analysis Office - Monday, September 30, 2019

NOTE: SPD moved from UCR to the NIBRS reporting standard on 10/4/16 following the transition to a new RMS System. [Numbers on CompStat reports prior to this date should not be used as a comparison to those on this report.](#) Additional info on these reporting standards can be found on the FBI website: <https://ucr.fbi.gov/nibrs-overview>

This chart represents Preliminary counts of selected crime categories from Police Case Reports. Full statistical analysis to determine the confidence level of this data has not been performed. The % change columns on the preliminary counts differ from the percentage change on the NIBRS crime report, sometimes significantly. The CompStat report is designed for operational use and includes only selected NIBRS categories and coding less complex than full NIBRS rules. Official statistics for these and other NIBRS categories can be found on WASPC & FBI websites once available.



Sunday - Saturday

NW - Northwest District (P1)

9/22/2019 TO 9/28/2019



<u>A/C</u>	<u>Offense Statute</u>	<u>Address</u>	<u>Reported Date</u>	<u>Dist</u>
<u>SPA1BS</u>				
C	THEFT 2D FROM MOTOR VEHICLE	4000 W INDIAN TRAIL RD	9/23/2019	P1
C	THEFT 3D ALL OTHER	6400 N ALBERTA ST	9/26/2019	P1
<u>SPA1FM</u>				
C	THEFT 2D FROM BUILDING	7200 N QUAMISH DR	9/23/2019	P1
<u>SPA1IT</u>				
C	BURGLARY 2D FENCED AREA	4500 W STRONG RD	9/23/2019	P1
<u>SPA1NH</u>				
C	BURGLARY 2D GARAGE	600 W GORDON AVE	9/25/2019	P1
C	MAIL THEFT	4900 N HOWARD ST	9/27/2019	P1
C	RESIDENTIAL BURGLARY	4600 N WHITEHOUSE ST	9/24/2019	P1
C	RESIDENTIAL BURGLARY	600 W GLASS AVE	9/25/2019	P1
C	RESIDENTIAL BURGLARY	4000 N STEVENS ST	9/26/2019	P1
C	THEFT 1D FROM BUILDING	600 W GLASS AVE	9/25/2019	P1
C	THEFT 2D FROM BUILDING	6100 N DIVISION ST	9/22/2019	P1
C	THEFT 2D VEHICLE PARTS AND ACCESSORIES	0 W JOSEPH AVE	9/23/2019	P1
C	THEFT 3D SHOPLIFTING	1600 W ROWAN AVE	9/22/2019	P2
C	THEFT 3D SHOPLIFTING	1000 W WELLESLEY AVE	9/23/2019	P1
C	THEFT 3D SHOPLIFTING	800 W GARLAND AVE	9/24/2019	P1
C	THEFT OF MOTOR VEHICLE	800 W WALTON AVE	9/25/2019	P2
C	THEFT OF MOTOR VEHICLE	3800 N DIVISION ST	9/27/2019	P1
C	THEFT OF MOTOR VEHICLE	4000 N STEVENS ST	9/28/2019	P2
	THEFT-1D (All Other Thefts)	700 W KIERNAN AVE	9/23/2019	P1
<u>SPA1NW</u>				
C	ASSAULT 2D	3400 W GARLAND AVE	9/23/2019	P1
C	MAIL THEFT	2200 W GLASS AVE	9/22/2019	P1
C	RESIDENTIAL BURGLARY	2300 W SANSON AVE	9/22/2019	P1
C	RESIDENTIAL BURGLARY	2400 W BROAD AVE	9/24/2019	P1
A	ROBBERY 1D PERSON	N ROYAL DR / W ROSEWOOD AVE	9/22/2019	P1
C	THEFT 2D FROM BUILDING	2300 W WELLESLEY AVE	9/27/2019	P1
C	THEFT 3D FROM BUILDING	5500 N DRISCOLL BLVD	9/28/2019	P1
C	THEFT 3D FROM MOTOR VEHICLE	3200 W DALTON AVE	9/22/2019	P1
C	THEFT 3D FROM MOTOR VEHICLE	4300 W EVERETT AVE	9/23/2019	P1
A	THEFT 3D FROM MOTOR VEHICLE	3200 W LONGFELLOW AVE	9/24/2019	P1
C	THEFT 3D FROM MOTOR VEHICLE	3600 W LONGFELLOW AVE	9/24/2019	P1
C	THEFT 3D FROM MOTOR VEHICLE	4200 W CROWN AVE	9/24/2019	P1
A	THEFT 3D FROM MOTOR VEHICLE	2700 W SANSON AVE	9/26/2019	P1
C	THEFT 3D SHOPLIFTING	2100 W NORTHWEST BLVD	9/26/2019	P1

For protection of victim privacy, the entire address on sexual assault crimes has been redacted.

<u>A/C</u>	<u>Offense Statute</u>	<u>Address</u>	<u>Reported Date</u>	<u>Dist</u>
C	THEFT OF MOTOR VEHICLE	3000 N HEMLOCK ST	9/28/2019	P1

POLICE SUMMARY - Ending: Saturday, September 28, 2019



NW - North Central District (P2)

Preliminary IBR Counts

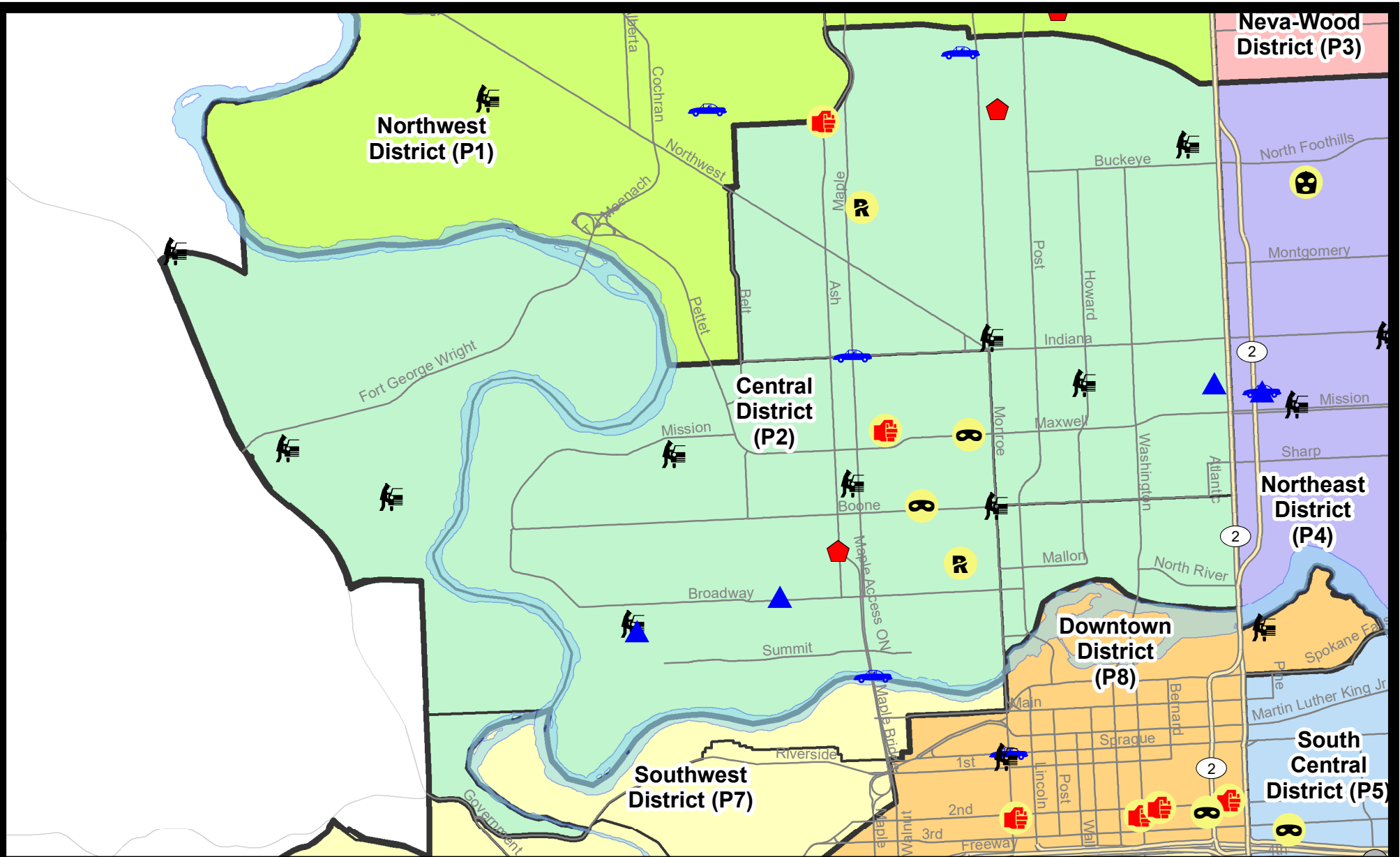
NIBRS Categories (Part 1 Selected)		7 Day Comparison			28 Day Comparison			YTD Comparison		
		Current	Prior	Percent	Current	Prior	Percent	Current	Prior	Percent
Violent	Criminal Homicide	0	0		0	0		1	0	
	Rape	2	2	0.00%	5	2	150.00%	29	39	-25.64%
	Robbery - Commercial	0	0		0	0		5	6	-16.67%
	Robbery - Person	2	2	0.00%	4	2	100.00%	17	29	-41.38%
	Aggravated Assault - Non DV	1	5	-80.00%	8	8	0.00%	64	62	3.23%
	Aggravated Assault - DV	1	4	-75.00%	6	1	500.00%	38	54	-29.63%
Violent Total:		6	13	-53.85%	23	13	76.92%	154	190	-18.95%
Property	Burglary - Residential	3	3	0.00%	13	9	44.44%	104	109	-4.59%
	Burglary Garage	3	2	50.00%	10	7	42.86%	62	63	-1.59%
	Burglary Commercial	0	1	-100.00%	3	4	-25.00%	33	45	-26.67%
	Larceny	18	32	-43.75%	101	101	0.00%	999	1172	-14.76%
	Vehicle Theft	3	1	200.00%	9	15	-40.00%	131	200	-34.50%
	Arson	0	0		1	1	0.00%	7	1	600.00%
Property Total:		27	39	-30.77%	137	137	0.00%	1336	1590	-15.97%
Preliminary Part 1 Crime Totals:		33	52	-36.54%	160	150	6.67%	1490	1780	-16.29%
Current 7 Day Period:		9/22/2019 - 9/28/2019			Prior 7 Day Period:		9/15/2019 - 9/21/2019			
Current 28 Day Period:		9/1/2019 - 9/28/2019			Prior 28 Day Period:		8/4/2019 - 8/31/2019			
Current YTD Day Period:		1/1/2019 - 9/28/2019			Prior YTD Period:		1/1/2018 - 9/28/2018			

Prepared by SPD Crime Analysis Office - Monday, September 30, 2019

NOTE: SPD moved from UCR to the NIBRS reporting standard on 10/4/16 following the transition to a new RMS System. [Numbers on CompStat reports prior to this date should not be used as a comparison to those on this report.](#) Additional info on these reporting standards can be found on the FBI website: <https://ucr.fbi.gov/nibrs-overview>

This chart represents Preliminary counts of selected crime categories from Police Case Reports. Full statistical analysis to determine the confidence level of this data has not been performed. The % change columns on the preliminary counts differ from the percentage change on the NIBRS crime report, sometimes significantly. The CompStat report is designed for operational use and includes only selected NIBRS categories and coding less complex than full NIBRS rules. Official statistics for these and other NIBRS categories can be found on WASPC & FBI websites once available.








City of Spokane
Central District (P2)
Selected
Crime Types
2019-09-22 to 2019-09-28
 Prepared By:
 Crime Analysis Unit
 Spokane Police Department

Legend

NIBRS Events



Cases Represent LERMS Crime Codes
 Points may indicate multiple events
 Note: Veh Prowl is only Larceny category displayed



For Additional Information on Incidents
 pertaining to an Area, Trend, or Pattern
 Contact Information Analysis

0 0.2 0.4 0.6 Miles



THIS IS NOT A LEGAL DOCUMENT:
 The information shown on this map is compiled
 from various sources and is subject to constant
 revision. Information shown on this map should
 not be used to determine the location of facilities
 in relationship to property lines, section lines,
 streets, etc.



Sunday - Saturday

NW - Central District (P2)

9/22/2019 TO 9/28/2019



<u>A/C</u>	<u>Offense Statute</u>	<u>Address</u>	<u>Reported Date</u>	<u>Dist</u>
<u>SPA2EG</u>				
C	ASSAULT 2D	N ASH ST / W FAIRVIEW AVE	9/24/2019	P1
A	BURGLARY 2D GARAGE	0 W AUGUSTA AVE	9/23/2019	P2
C	RAPE 3D		9/27/2019	P2
C	RESIDENTIAL BURGLARY	3000 N LINCOLN ST	9/22/2019	P2
C	THEFT 2D FROM BUILDING	200 W KNOX AVE	9/23/2019	P2
C	THEFT 3D ALL OTHER	1300 N MONROE ST	9/23/2019	P2
C	THEFT 3D ALL OTHER	1000 W ALICE AVE	9/24/2019	P1
C	THEFT 3D ALL OTHER	2500 N STEVENS ST	9/25/2019	P2
C	THEFT 3D ALL OTHER	1900 N ASH ST	9/26/2019	P2
A	THEFT 3D FROM MOTOR VEHICLE	100 W CLEVELAND AVE	9/25/2019	P2
C	THEFT 3D FROM MOTOR VEHICLE	1900 N MONROE ST	9/26/2019	P2
C	THEFT 3D FROM MOTOR VEHICLE	1700 N HOWARD ST	9/28/2019	P2
C	THEFT OF MOTOR VEHICLE	1000 W ALICE AVE	9/24/2019	P1
<u>SPA2RS</u>				
C	THEFT 3D FROM MOTOR VEHICLE	N MONROE ST / W BOONE AVE	9/22/2019	P2
C	THEFT 3D SHOPLIFTING	300 W BOONE AVE	9/28/2019	P2
<u>SPA2WC</u>				
C	ASSAULT 2D	1400 W MISSION AVE	9/27/2019	P1
C	BURGLARY 1D FROM RESIDENCE	1300 W BOONE AVE	9/23/2019	P1
C	BURGLARY 2D GARAGE	1900 W BROADWAY AVE	9/22/2019	P2
C	BURGLARY 2D GARAGE	2600 W COLLEGE AVE	9/24/2019	P2
C	IBR Purposes Only - Motor Vehicle Theft	300 N MAPLE BRIDGE ST	9/22/2019	P2
C	RAPE 2D		9/23/2019	P1
C	RESIDENTIAL BURGLARY	1000 N ASH ST	9/22/2019	P1
C	ROBBERY 1D PERSON	W MAXWELL AVE / N MADISON ST	9/22/2019	P1
C	ROBBERY 1D PERSON	1300 W BOONE AVE	9/23/2019	P1
C	THEFT 2D FROM MOTOR VEHICLE	2600 W COLLEGE AVE	9/24/2019	P1
C	THEFT 3D ALL OTHER	2000 W GARDNER AVE	9/25/2019	P2
C	THEFT 3D ALL OTHER	2700 W SINTO AVE	9/25/2019	P2
C	THEFT 3D FROM BUILDING	1300 W BROADWAY AVE	9/23/2019	P2
C	THEFT 3D FROM MOTOR VEHICLE	2400 W MAXWELL AVE	9/23/2019	P2
C	THEFT 3D FROM MOTOR VEHICLE	1300 N MAPLE ST	9/23/2019	P2
C	THEFT OF MOTOR VEHICLE	N MAPLE ST / W INDIANA AVE	9/27/2019	P1
<u>SPA2WH</u>				
C	THEFT 2D FROM MOTOR VEHICLE	1600 N RIVER RIDGE BLVD	9/23/2019	P2
A	THEFT 3D FROM MOTOR VEHICLE	1400 N RIVER RIDGE BLVD	9/23/2019	P2

POLICE SUMMARY - Ending: Saturday, September 28, 2019



NE - Neva-Wood District (P3)

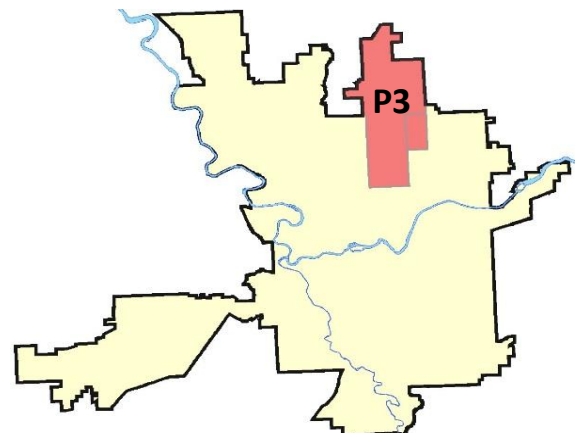
Preliminary IBR Counts

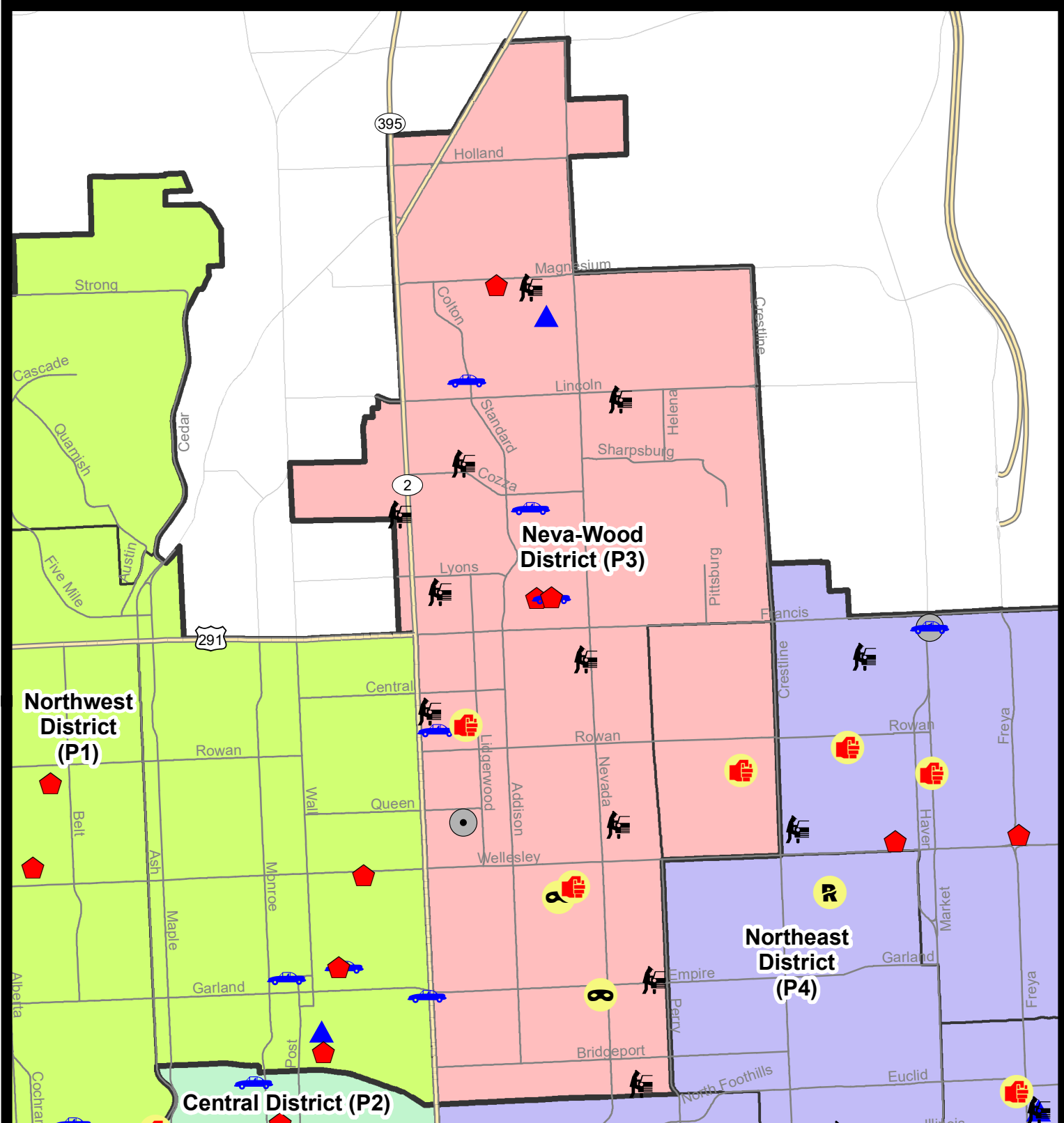
NIBRS Categories (Part 1 Selected)		7 Day Comparison			28 Day Comparison			YTD Comparison		
		Current	Prior	Percent	Current	Prior	Percent	Current	Prior	Percent
Violent	Criminal Homicide	0	0		0	0		0	1	-100.00%
	Rape	0	1	-100.00%	2	3	-33.33%	27	42	-35.71%
	Robbery - Commercial	0	2	-100.00%	3	3	0.00%	26	20	30.00%
	Robbery - Person	2	0		2	4	-50.00%	27	28	-3.57%
	Aggravated Assault - Non DV	3	2	50.00%	11	4	175.00%	59	83	-28.92%
	Aggravated Assault - DV	0	1	-100.00%	4	7	-42.86%	48	70	-31.43%
Violent Total:		5	6	-16.67%	22	21	4.76%	187	244	-23.36%
Property	Burglary - Residential	3	3	0.00%	10	17	-41.18%	122	140	-12.86%
	Burglary Garage	1	0		5	7	-28.57%	81	106	-23.58%
	Burglary Commercial	1	0		3	9	-66.67%	52	46	13.04%
	Larceny	38	54	-29.63%	176	200	-12.00%	1818	2380	-23.61%
	Vehicle Theft	4	1	300.00%	16	17	-5.88%	219	284	-22.89%
	Arson	0	0		0	0		4	6	-33.33%
Property Total:		47	58	-18.97%	210	250	-16.00%	2296	2962	-22.48%
Preliminary Part 1 Crime Totals:		52	64	-18.75%	232	271	-14.39%	2483	3206	-22.55%
Current 7 Day Period:		9/22/2019 - 9/28/2019			Prior 7 Day Period:		9/15/2019 - 9/21/2019			
Current 28 Day Period:		9/1/2019 - 9/28/2019			Prior 28 Day Period:		8/4/2019 - 8/31/2019			
Current YTD Day Period:		1/1/2019 - 9/28/2019			Prior YTD Period:		1/1/2018 - 9/28/2018			

Prepared by SPD Crime Analysis Office - Monday, September 30, 2019

NOTE: SPD moved from UCR to the NIBRS reporting standard on 10/4/16 following the transition to a new RMS System. [Numbers on CompStat reports prior to this date should not be used as a comparison to those on this report.](#) Additional info on these reporting standards can be found on the FBI website: <https://ucr.fbi.gov/nibrs-overview>

This chart represents Preliminary counts of selected crime categories from Police Case Reports. Full statistical analysis to determine the confidence level of this data has not been performed. The % change columns on the preliminary counts differ from the percentage change on the NIBRS crime report, sometimes significantly. The CompStat report is designed for operational use and includes only selected NIBRS categories and coding less complex than full NIBRS rules. Official statistics for these and other NIBRS categories can be found on WASPC & FBI websites once available.





City of Spokane
Neva-Wood District (P3)
Selected Crime Codes
2019-09-22 to 2019-09-28
 Prepared By:
Crime Analysis Unit
Spokane Police Department

Legend

NIBRS Events

Criminal Homicide	Robbery Person	Burglary Commercial
Rape	Aggravated Assault	Vehicle Prowling
Robbery Commercial	Burglary Residential	Vehicle Theft
	Burglary Garage	Arson

For Additional Information on Incidents pertaining to an Area, Trend, or Pattern Contact Information Analysis

*Cases Represent LERMS Crime Codes
 Points may indicate multiple events
 Note: Veh Prowl is only Larceny displayed*

0 0.2 0.4 0.8 Miles

THIS IS NOT A LEGAL DOCUMENT:
 The information shown on this map is compiled from various sources and is subject to constant revision. Information shown on this map should not be used to determine the location of facilities in relationship to property lines, section lines, streets, etc.

Sunday - Saturday

NE - Neva-Wood District (P3)

9/22/2019 TO 9/28/2019



<u>A/C</u>	<u>Offense Statute</u>	<u>Address</u>	<u>Reported Date</u>	<u>Dist</u>
SPB3NL				
C	ASSAULT 2D	5600 N LIDGERWOOD ST	9/25/2019	P8
C	ASSAULT 2D	N CINCINNATI ST / E PRINCETON AVE	9/26/2019	P4
C	BURGLARY 1D FROM RESIDENCE	700 E HOUSTON AVE	9/26/2019	P3
C	BURGLARY 2D COMMERCIAL	4700 N DIVISION ST	9/27/2019	P2
C	BURGLARY 2D GARAGE	700 E VICKSBURG AVE	9/26/2019	P3
C	RESIDENTIAL BURGLARY	500 E SHILOH HILLS DR	9/23/2019	P4
C	RESIDENTIAL BURGLARY	600 E HOUSTON AVE	9/25/2019	P4
C	ROBBERY 1D PERSON	900 E PROVIDENCE AVE	9/24/2019	P4
C	ROBBERY 1D PERSON	600 E HEROY AVE	9/25/2019	P4
C	THEFT 2D ALL OTHER	4700 N DIVISION ST	9/24/2019	P3
C	THEFT 2D FROM BUILDING	4700 N DIVISION ST	9/24/2019	P3
C	THEFT 2D FROM BUILDING	7100 N DIVISION ST	9/24/2019	P3
C	THEFT 2D FROM MOTOR VEHICLE	7800 N MORTON ST	9/23/2019	P3
C	THEFT 2D FROM MOTOR VEHICLE	7100 N DIVISION ST	9/24/2019	P3
C	THEFT 2D FROM MOTOR VEHICLE	5800 N DIVISION ST	9/24/2019	P3
C	THEFT 2D FROM MOTOR VEHICLE	3100 N MORTON ST	9/25/2019	P3
C	THEFT 2D SHOPLIFTING	8000 N DIVISION ST	9/28/2019	P3
C	THEFT 3D ALL OTHER	7400 N LIDGERWOOD ST	9/25/2019	P3
C	THEFT 3D ALL OTHER	5600 N DIVISION ST	9/28/2019	P3
C	THEFT 3D CITY FROM BUILDING	700 E HOUSTON AVE	9/26/2019	P3
C	THEFT 3D CITY SHOPLIFTING	9200 N COLTON ST	9/24/2019	P4
C	THEFT 3D CITY SHOPLIFTING	4700 N DIVISION ST	9/27/2019	P2
C	THEFT 3D FROM BUILDING	1100 E ROCKWELL AVE	9/22/2019	P3
C	THEFT 3D FROM BUILDING	8700 N DIVISION ST	9/23/2019	P3
C	THEFT 3D FROM BUILDING	8200 N DIVISION ST	9/23/2019	P3
C	THEFT 3D FROM BUILDING	0 E WEILE AVE	9/24/2019	P3
C	THEFT 3D FROM BUILDING	4700 N DIVISION ST	9/28/2019	P3
C	THEFT 3D FROM MOTOR VEHICLE	6600 N DIVISION ST	9/24/2019	P3
C	THEFT 3D FROM MOTOR VEHICLE	900 E DALKE AVE	9/25/2019	P3
A	THEFT 3D FROM MOTOR VEHICLE	1100 E OLYMPIC AVE	9/25/2019	P3
C	THEFT 3D FROM MOTOR VEHICLE	1300 E EMPIRE AVE	9/26/2019	P3
C	THEFT 3D FROM MOTOR VEHICLE	600 E MAGNESIUM RD	9/26/2019	P3
C	THEFT 3D SHOPLIFTING	4700 N DIVISION ST	9/22/2019	P3
C	THEFT 3D SHOPLIFTING	4700 N DIVISION ST	9/22/2019	P3
C	THEFT 3D SHOPLIFTING	9100 N NEWPORT HWY	9/23/2019	P3
C	THEFT 3D SHOPLIFTING	4700 N DIVISION ST	9/23/2019	P3
C	THEFT 3D SHOPLIFTING	4700 N DIVISION ST	9/23/2019	P2
C	THEFT 3D SHOPLIFTING	4700 N DIVISION ST	9/25/2019	P1

For protection of victim privacy, the entire address on sexual assault crimes has been redacted.

A/C	Offense Statute	Address	Reported Date	Dist
C	THEFT 3D SHOPLIFTING	6300 N DIVISION ST	9/26/2019	P3
C	THEFT 3D SHOPLIFTING	9200 N COLTON ST	9/25/2019	P3
C	THEFT 3D SHOPLIFTING	4700 N DIVISION ST	9/28/2019	P3
C	THEFT 3D VEHICLE PARTS AND ACCESSORIES	300 E BRIDGEPORT AVE	9/22/2019	P3
C	THEFT 3D VEHICLE PARTS AND ACCESSORIES	1400 E WILDING CT	9/23/2019	P3
C	THEFT 3D VEHICLE PARTS AND ACCESSORIES	400 E MAGNESIUM RD	9/24/2019	P3
C	THEFT 3D VEHICLE PARTS AND ACCESSORIES	E DALKE AVE / N NEVADA ST	9/25/2019	P3
C	THEFT 3D VEHICLE PARTS AND ACCESSORIES	600 E MAGNESIUM RD	9/26/2019	P3
C	THEFT OF MOTOR VEHICLE	5600 N DIVISION ST	9/25/2019	P4
C	THEFT OF MOTOR VEHICLE	700 E HOUSTON AVE	9/26/2019	P3
C	THEFT OF MOTOR VEHICLE	7100 N CINCINNATI ST	9/27/2019	P1
C	THEFT OF MOTOR VEHICLE	7900 N STANDARD ST	9/27/2019	P4
A	THEFT-1D (From Motor Vehicle)	7400 N LIDGERWOOD ST	9/25/2019	P3
SPB3WH				
C	ASSAULT 1D	1800 E EVERETT AVE	9/26/2019	P4

POLICE SUMMARY - Ending: Saturday, September 28, 2019



NE - Northeast District (P4)

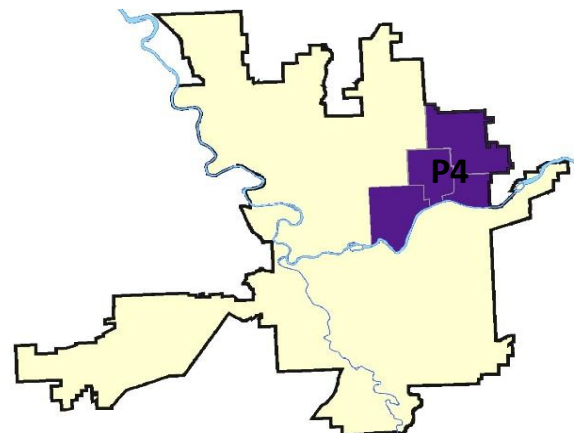
Preliminary IBR Counts

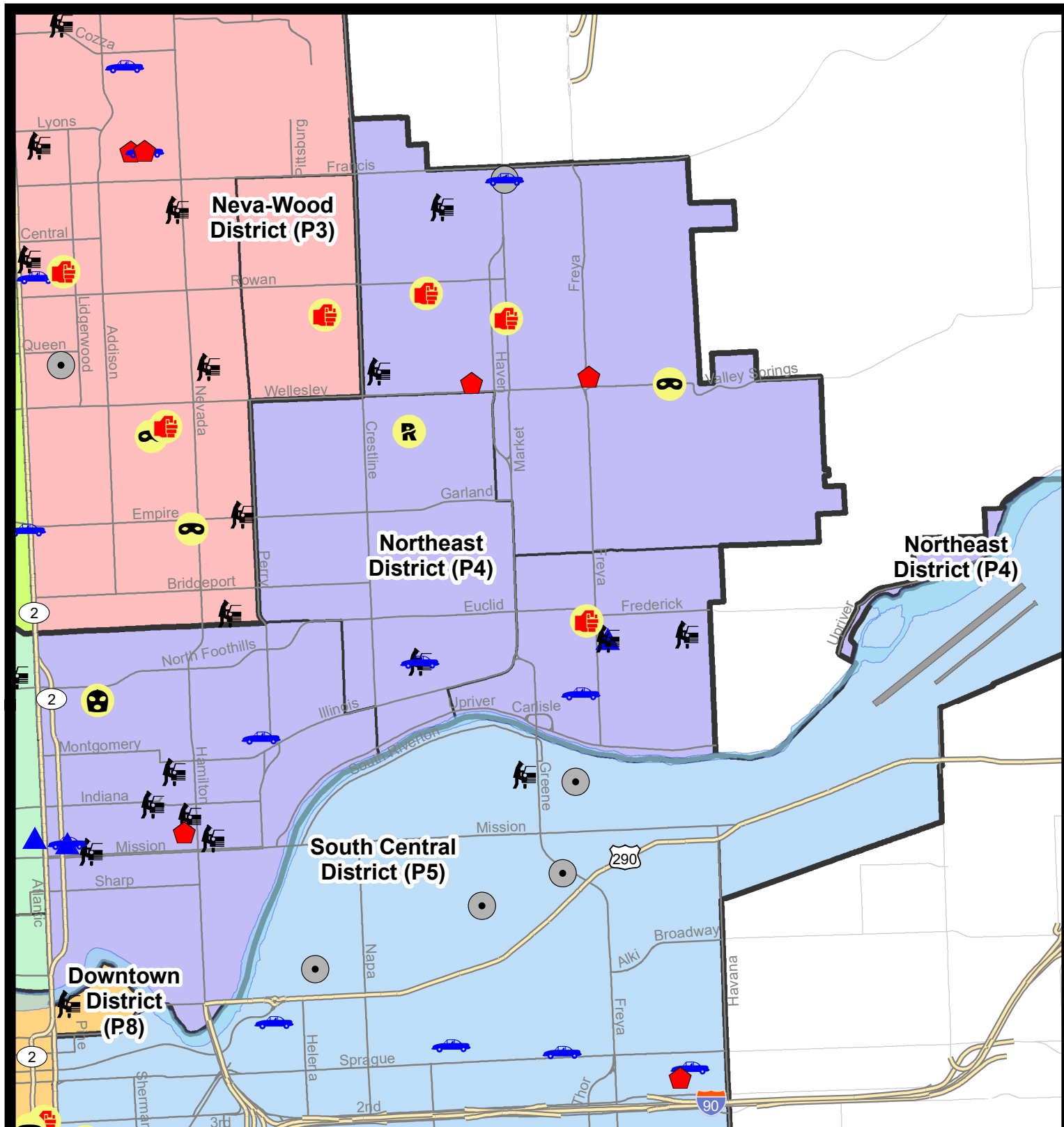
NIBRS Categories (Part 1 Selected)		7 Day Comparison			28 Day Comparison			YTD Comparison		
		Current	Prior	Percent	Current	Prior	Percent	Current	Prior	Percent
Violent	Criminal Homicide	0	0		0	0		0	2	-100.00%
	Rape	1	0		2	5	-60.00%	33	42	-21.43%
	Robbery - Commercial	1	1	0.00%	2	1	100.00%	13	14	-7.14%
	Robbery - Person	1	0		3	6	-50.00%	24	27	-11.11%
	Aggravated Assault - Non DV	1	1	0.00%	8	6	33.33%	69	77	-10.39%
	Aggravated Assault - DV	2	1	100.00%	6	7	-14.29%	42	56	-25.00%
Violent Total:		6	3	100.00%	21	25	-16.00%	181	218	-16.97%
Property	Burglary - Residential	3	4	-25.00%	14	9	55.56%	117	148	-20.95%
	Burglary Garage	2	3	-33.33%	6	7	-14.29%	43	61	-29.51%
	Burglary Commercial	1	1	0.00%	2	4	-50.00%	37	49	-24.49%
	Larceny	28	40	-30.00%	138	134	2.99%	1217	1364	-10.78%
	Vehicle Theft	5	0		11	19	-42.11%	198	260	-23.85%
	Arson	0	0		0	0		4	9	-55.56%
Property Total:		39	48	-18.75%	171	173	-1.16%	1616	1891	-14.54%
Preliminary Part 1 Crime Totals:		45	51	-11.76%	192	198	-3.03%	1797	2109	-14.79%
Current 7 Day Period:		9/22/2019 - 9/28/2019			Prior 7 Day Period:		9/15/2019 - 9/21/2019			
Current 28 Day Period:		9/1/2019 - 9/28/2019			Prior 28 Day Period:		8/4/2019 - 8/31/2019			
Current YTD Day Period:		1/1/2019 - 9/28/2019			Prior YTD Period:		1/1/2018 - 9/28/2018			

Prepared by SPD Crime Analysis Office - Monday, September 30, 2019

NOTE: SPD moved from UCR to the NIBRS reporting standard on 10/4/16 following the transition to a new RMS System. [Numbers on CompStat reports prior to this date should not be used as a comparison to those on this report.](#) Additional info on these reporting standards can be found on the FBI website: <https://ucr.fbi.gov/nibrs-overview>

This chart represents Preliminary counts of selected crime categories from Police Case Reports. Full statistical analysis to determine the confidence level of this data has not been performed. The % change columns on the preliminary counts differ from the percentage change on the NIBRS crime report, sometimes significantly. The CompStat report is designed for operational use and includes only selected NIBRS categories and coding less complex than full NIBRS rules. Official statistics for these and other NIBRS categories can be found on WASPC & FBI websites once available.





City of Spokane
Northeast District (P4)
Selected Crime Codes
2019-09-22 to 2019-09-28
 Prepared By:
 Crime Analysis Unit
 Spokane Police Department

Legend

NIBRS Events



Criminal Homicide



Rape



Robbery Commercial



Robbery Person



Aggravated Assault



Burglary Residential



Burglary Garage



Burglary Commercial



Vehicle Prowling



Vehicle Theft



Arson



Cases Represent LERMS Crime Codes
 Points may indicate multiple events
 Note: Veh Prowl is only Larceny displayed

For Additional Information on
 Incidents pertaining to an
 Area, Trend, or Pattern
 Contact Information Analysis

0 0.2 0.4 0.8 Miles



THIS IS NOT A LEGAL DOCUMENT:
 The information shown on this map is compiled
 from various sources and is subject to constant
 revision. Information shown on this map should
 not be used to determine the location of facilities
 in relationship to property lines, section lines,
 streets, etc.

Sunday - Saturday

NE - Northeast District (P4)

9/22/2019 TO 9/28/2019



<u>A/C</u>	<u>Offense Statute</u>	<u>Address</u>	<u>Reported Date</u>	<u>Dist</u>
<u>SPB4BE</u>				
C	RAPE 2D		9/24/2019	P1
C	THEFT 2D FROM BUILDING	1600 E WELLESLEY AVE	9/26/2019	P4
C	THEFT 2D FROM MOTOR VEHICLE	2700 N ALTAMONT ST	9/24/2019	P4
C	THEFT 3D FROM BUILDING	1700 E HEROY AVE	9/26/2019	P4
C	THEFT 3D FROM BUILDING	2000 E GRACE AVE	9/26/2019	P4
C	THEFT OF MOTOR VEHICLE	2700 N ALTAMONT ST	9/24/2019	P4
<u>SPB4HI</u>				
C	ASSAULT 2D	2500 E SANSON AVE	9/23/2019	P4
C	ASSAULT 2D	N MARKET ST / E DIAMOND AVE	9/23/2019	P4
C	BURGLARY 2D COMMERCIAL	6200 N MARKET ST	9/28/2019	P4
C	RESIDENTIAL BURGLARY	4700 N REGAL ST	9/23/2019	P1
C	RESIDENTIAL BURGLARY	4700 N FREYA ST	9/23/2019	P4
C	ROBBERY 1D PERSON	E WELLESLEY AVE / N FLORIDA ST	9/26/2019	P4
C	THEFT 1D ALL OTHER	3000 E CENTRAL AVE	9/23/2019	P4
C	THEFT 3D ALL OTHER	2100 E WELLESLEY AVE	9/26/2019	P4
C	THEFT 3D FROM MOTOR VEHICLE	6000 N LACEY ST	9/25/2019	P4
C	THEFT 3D FROM MOTOR VEHICLE	4800 N LEE ST	9/28/2019	P2
C	THEFT OF A FIREARM FROM BUILDING	4700 N REGAL ST	9/23/2019	P1
C	THEFT OF MOTOR VEHICLE	6200 N MARKET ST	9/28/2019	P4
<u>SPB4LO</u>				
C	BURGLARY 2D GARAGE	100 E AUGUSTA AVE	9/28/2019	P2
C	RESIDENTIAL BURGLARY	800 E AUGUSTA AVE	9/24/2019	P2
C	ROBBERY 1D COMMERCIAL	200 E NORTH FOOTHILLS DR	9/22/2019	P4
C	THEFT 2D FROM MOTOR VEHICLE	900 E MISSION AVE	9/24/2019	P4
A	THEFT 2D FROM MOTOR VEHICLE	200 E MISSION AVE	9/26/2019	P4
C	THEFT 2D VEHICLE PARTS AND ACCESSORIES	800 E NORTH FOOTHILLS DR	9/23/2019	P4
C	THEFT 3D ALL OTHER	200 E INDIANA AVE	9/22/2019	P2
C	THEFT 3D ALL OTHER	1300 N DIVISION ST	9/22/2019	P4
C	THEFT 3D ALL OTHER	1200 E MISSION AVE	9/23/2019	P4
C	THEFT 3D ALL OTHER	800 E SHARP AVE	9/23/2019	P4
C	THEFT 3D ALL OTHER	E EUCLID AVE / N DAKOTA ST	9/26/2019	P4
C	THEFT 3D CITY SHOPLIFTING	2400 N DIVISION ST	9/28/2019	P3
C	THEFT 3D FROM BUILDING	900 E MISSION AVE	9/25/2019	P4
C	THEFT 3D FROM MOTOR VEHICLE	600 E INDIANA AVE	9/25/2019	P4
C	THEFT 3D FROM MOTOR VEHICLE	700 E ERMINA AVE	9/28/2019	P4
C	THEFT 3D FROM MOTOR VEHICLE	800 E NORA AVE	9/28/2019	P4
C	THEFT 3D SHOPLIFTING	2000 N HAMILTON ST	9/23/2019	P4

A/C	Offense Statute	Address	Reported Date	Dist
C	THEFT 3D SHOPLIFTING	900 E MISSION AVE	9/24/2019	P4
C	THEFT 3D SHOPLIFTING	2000 N DIVISION ST	9/26/2019	P4
C	THEFT OF MOTOR VEHICLE	2200 N PERRY ST	9/26/2019	P4
C	THEFT OF MOTOR VEHICLE	100 E AUGUSTA AVE	9/28/2019	P2

SPB4MI

C	ASSAULT 2D	3500 E FAIRVIEW AVE	9/26/2019	P4
C	BURGLARY 2D GARAGE	3600 E CLEVELAND AVE	9/25/2019	P4
C	THEFT 2D FROM BUILDING	2600 N MARKET ST	9/24/2019	P4
C	THEFT 2D FROM MOTOR VEHICLE	2900 N CUBA ST	9/28/2019	P4
C	THEFT 3D FROM MOTOR VEHICLE	3600 E CLEVELAND AVE	9/25/2019	P4
C	THEFT OF MOTOR VEHICLE	3400 E JACKSON AVE	9/24/2019	P4

SPOKANE POLICE DEPARTMENT



SOUTH **Police Service Area**

PSA Commander

Captain Tracie Meidl

South Central District (P5)

Southeast District (P6)

Southwest District (P7)



POLICE SUMMARY - Ending: Saturday, September 28, 2019

SOUTH PRECINCT (P5, P6, and P7)



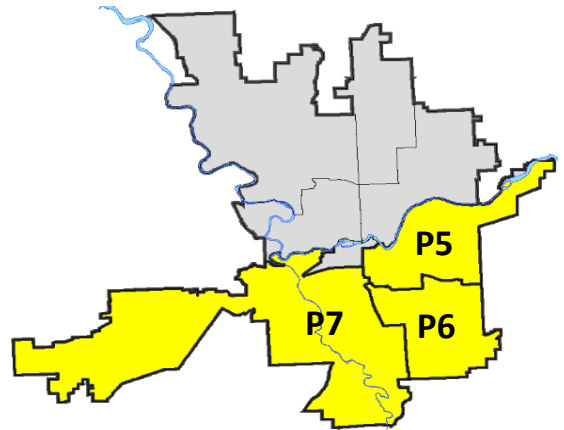
Preliminary IBR Counts

NIBRS Categories (Part 1 Selected)		7 Day Comparison			28 Day Comparison			YTD Comparison		
		Current	Prior	Percent	Current	Prior	Percent	Current	Prior	Percent
Violent	Criminal Homicide	0	0		0	0		2	1	100.00%
	Rape	0	1	-100.00%	3	6	-50.00%	48	72	-33.33%
	Robbery - Commercial	0	0		0	0		6	13	-53.85%
	Robbery - Person	1	0		5	4	25.00%	51	43	18.60%
	Aggravated Assault - Non DV	1	3	-66.67%	11	15	-26.67%	126	139	-9.35%
	Aggravated Assault - DV	4	1	300.00%	15	13	15.38%	98	99	-1.01%
Violent Total:		6	5	20.00%	34	38	-10.53%	331	367	-9.81%
Property	Burglary - Residential	4	2	100.00%	15	19	-21.05%	202	292	-30.82%
	Burglary Garage	3	6	-50.00%	14	22	-36.36%	159	129	23.26%
	Burglary Commercial	6	3	100.00%	16	10	60.00%	113	117	-3.42%
	Larceny	57	70	-18.57%	269	275	-2.18%	2311	2434	-5.05%
	Vehicle Theft	13	7	85.71%	35	28	25.00%	272	366	-25.68%
	Arson	0	0		0	3	-100.00%	10	11	-9.09%
Property Total:		83	88	-5.68%	349	357	-2.24%	3067	3349	-8.42%
Preliminary Part 1 Crime Totals:		89	93	-4.30%	383	395	-3.04%	3398	3716	-8.56%
Current 7 Day Period:		9/22/2019 - 9/28/2019			Prior 7 Day Period:		9/15/2019 - 9/21/2019			
Current 28 Day Period:		9/1/2019 - 9/28/2019			Prior 28 Day Period:		8/4/2019 - 8/31/2019			
Current YTD Day Period:		1/1/2019 - 9/28/2019			Prior YTD Period:		1/1/2018 - 9/28/2018			

Prepared by SPD Crime Analysis Office - Monday, September 30, 2019

NOTE: SPD moved from UCR to the NIBRS reporting standard on 10/4/16 following the transition to a new RMS System. [Numbers on CompStat reports prior to this date should not be used as a comparison to those on this report.](#) Additional info on these reporting standards can be found on the FBI website: <https://ucr.fbi.gov/nibrs-overview>

This chart represents Preliminary counts of selected crime categories from Police Case Reports. Full statistical analysis to determine the confidence level of this data has not been performed. The % change columns on the preliminary counts differ from the percentage change on the NIBRS crime report, sometimes significantly. The CompStat report is designed for operational use and includes only selected NIBRS categories and coding less complex than full NIBRS rules. Official statistics for these and other NIBRS categories can be found on WASPC & FBI websites once available.



POLICE SUMMARY - Ending: Saturday, September 28, 2019



SE - South Central District (P5)

Preliminary IBR Counts


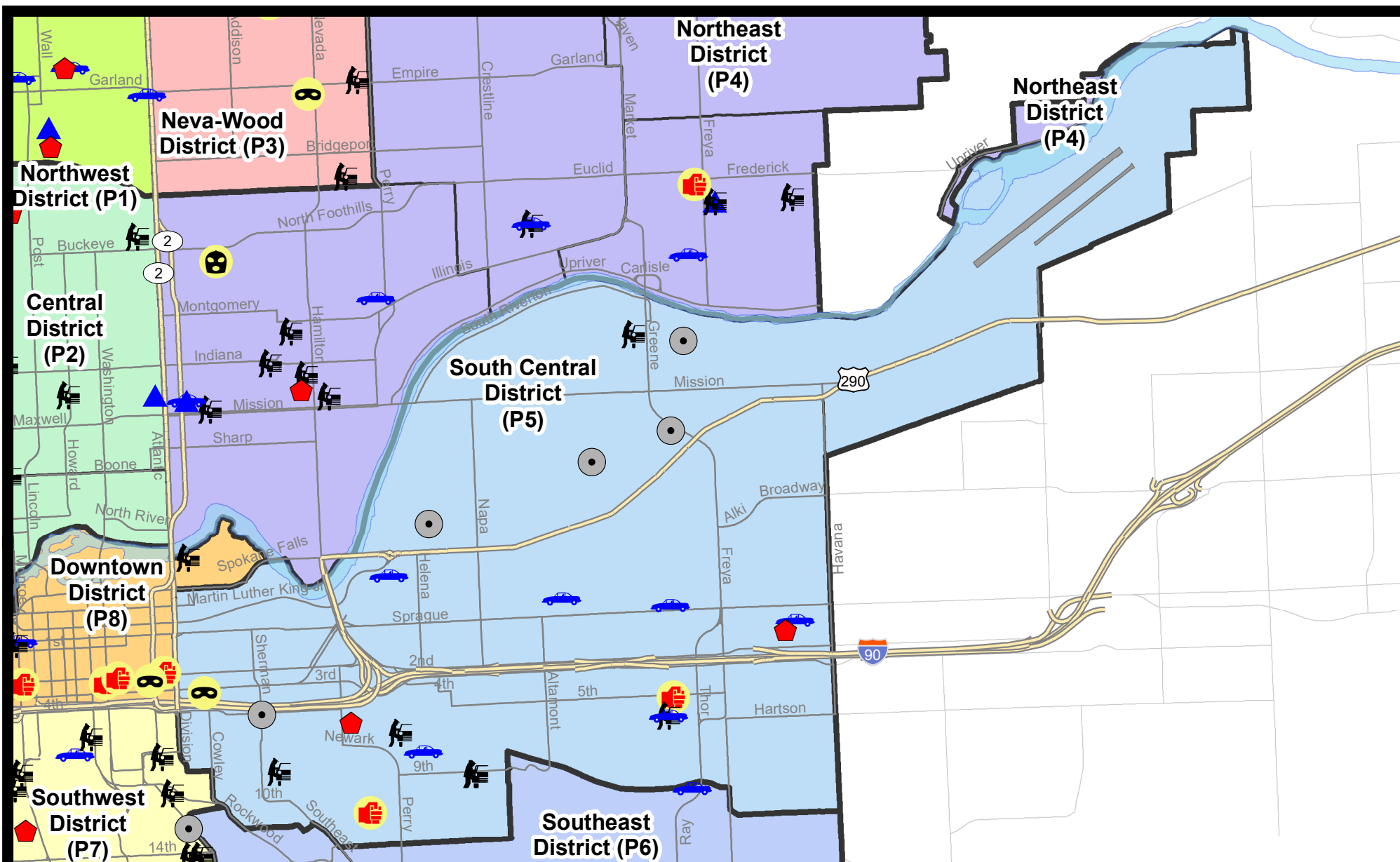
NIBRS Categories (Part 1 Selected)		7 Day Comparison			28 Day Comparison			YTD Comparison		
		Current	Prior	Percent	Current	Prior	Percent	Current	Prior	Percent
Violent	Criminal Homicide	0	0		0	0		2	1	100.00%
	Rape	0	0		0	4	-100.00%	19	32	-40.63%
	Robbery - Commercial	0	0		0	0		3	7	-57.14%
	Robbery - Person	1	0		2	0		26	23	13.04%
	Aggravated Assault - Non DV	1	2	-50.00%	7	7	0.00%	59	62	-4.84%
	Aggravated Assault - DV	1	1	0.00%	5	4	25.00%	44	42	4.76%
Violent Total:		3	3	0.00%	14	15	-6.67%	153	167	-8.38%
Property	Burglary - Residential	2	2	0.00%	7	5	40.00%	58	105	-44.76%
	Burglary Garage	0	3	-100.00%	5	2	150.00%	31	41	-24.39%
	Burglary Commercial	5	3	66.67%	12	6	100.00%	67	79	-15.19%
	Larceny	21	25	-16.00%	94	91	3.30%	852	973	-12.44%
	Vehicle Theft	6	3	100.00%	19	12	58.33%	129	162	-20.37%
	Arson	0	0		0	3	-100.00%	7	5	40.00%
Property Total:		34	36	-5.56%	137	119	15.13%	1144	1365	-16.19%
Preliminary Part 1 Crime Totals:		37	39	-5.13%	151	134	12.69%	1297	1532	-15.34%
Current 7 Day Period:		9/22/2019 - 9/28/2019			Prior 7 Day Period:		9/15/2019 - 9/21/2019			
Current 28 Day Period:		9/1/2019 - 9/28/2019			Prior 28 Day Period:		8/4/2019 - 8/31/2019			
Current YTD Day Period:		1/1/2019 - 9/28/2019			Prior YTD Period:		1/1/2018 - 9/28/2018			

Prepared by SPD Crime Analysis Office - Monday, September 30, 2019

NOTE: SPD moved from UCR to the NIBRS reporting standard on 10/4/16 following the transition to a new RMS System. [Numbers on CompStat reports prior to this date should not be used as a comparison to those on this report.](#) Additional info on these reporting standards can be found on the FBI website: <https://ucr.fbi.gov/nibrs-overview>

This chart represents Preliminary counts of selected crime categories from Police Case Reports. Full statistical analysis to determine the confidence level of this data has not been performed. The % change columns on the preliminary counts differ from the percentage change on the NIBRS crime report, sometimes significantly. The CompStat report is designed for operational use and includes only selected NIBRS categories and coding less complex than full NIBRS rules. Official statistics for these and other NIBRS categories can be found on WASPC & FBI websites once available.



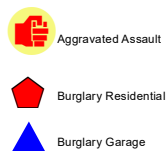



City of Spokane
South Central District (P5)
Selected
Crime Types
2019-09-22 to 2019-09-28

Prepared By:
Crime Analysis Unit
Spokane Police Department

Legend

NIBRS Events



Cases Represent LERMS Crime Codes
 Points may indicate multiple events
 Note: Veh Prowl is only Larceny category displayed



For Additional Information on Incidents
 pertaining to an Area, Trend, or Pattern
 Contact Information Analysis

0 0.2 0.4 0.6 0.8 1 Miles



THIS IS NOT A LEGAL DOCUMENT:
 The information shown on this map is compiled
 from various sources and is subject to constant
 revision. Information shown on this map should
 not be used to determine the location of facilities
 in relationship to property lines, section lines,
 streets, etc.

Sunday - Saturday

SE - South Central District (P5)

9/22/2019 TO 9/28/2019



<u>A/C</u>	<u>Offense Statute</u>	<u>Address</u>	<u>Reported Date</u>	<u>Dist</u>
C	THEFT 2D ALL OTHER	E MISSION AVE / N CRESTLINE ST	9/23/2019	P5
<u>SPC5EC</u>				
C	ASSAULT 1D	3200 E 5TH AVE	9/25/2019	P6
C	ASSAULT 2D	1100 S IVORY ST	9/28/2019	P6
A	BURGLARY 1D FENCED AREA	2500 E 3RD AVE	9/23/2019	P6
A	BURGLARY 2D COMMERCIAL	500 S SHERMAN ST	9/24/2019	P5
A	BURGLARY 2D FENCED AREA	600 S HATCH ST	9/28/2019	P6
C	RESIDENTIAL BURGLARY	600 S RICHARD ALLEN CT	9/24/2019	P6
C	RESIDENTIAL BURGLARY	4000 E PACIFIC AVE	9/26/2019	P6
A	ROBBERY 1D PERSON	100 E 3RD AVE	9/23/2019	P8
C	THEFT 1D ALL OTHER	2400 E PACIFIC AVE	9/25/2019	P6
C	THEFT 2D ALL OTHER	4000 E SPRAGUE AVE	9/24/2019	P5
C	THEFT 2D FROM MOTOR VEHICLE	1400 E HARTSON AVE	9/22/2019	P5
C	THEFT 2D FROM MOTOR VEHICLE	600 S RAY ST	9/28/2019	P6
C	THEFT 3D ALL OTHER	1800 E 6TH AVE	9/24/2019	P5
C	THEFT 3D ALL OTHER	0 S MAGNOLIA ST	9/24/2019	P5
C	THEFT 3D ALL OTHER	100 E PACIFIC AVE	9/25/2019	P5
C	THEFT 3D ALL OTHER	1100 E 10TH AVE	9/26/2019	P5
C	THEFT 3D CITY SHOPLIFTING	100 E 3RD AVE	9/27/2019	P6
C	THEFT 3D FROM MOTOR VEHICLE	600 E 8TH AVE	9/25/2019	P5
C	THEFT 3D FROM MOTOR VEHICLE	1800 E 9TH AVE	9/25/2019	P5
C	THEFT 3D FROM MOTOR VEHICLE	1800 E 9TH AVE	9/25/2019	P5
C	THEFT 3D VEHICLE PARTS AND ACCESSORIES	1400 E FRONT AVE	9/23/2019	P5
C	THEFT 3D VEHICLE PARTS AND ACCESSORIES	600 E 8TH AVE	9/25/2019	P5
C	THEFT 3D VEHICLE PARTS AND ACCESSORIES	1800 E 9TH AVE	9/25/2019	P5
A	THEFT OF MOTOR VEHICLE	1400 E FRONT AVE	9/23/2019	P5
C	THEFT OF MOTOR VEHICLE	4100 E SPRAGUE AVE	9/25/2019	P5
C	THEFT OF MOTOR VEHICLE	700 S HELENA ST	9/25/2019	P6
C	THEFT OF MOTOR VEHICLE	3200 E SPRAGUE AVE	9/27/2019	P6
C	THEFT OF MOTOR VEHICLE	600 S RAY ST	9/28/2019	P6
C	THEFT OF MOTOR VEHICLE	2500 E RIVERSIDE AVE	9/28/2019	P5
<u>SPC5GP</u>				
C	BURGLARY 2D COMMERCIAL	2700 E DESMET AVE	9/22/2019	P6
C	BURGLARY 2D COMMERCIAL	1100 N RALPH ST	9/26/2019	P6
C	BURGLARY 2D COMMERCIAL	700 N MADELIA ST	9/27/2019	P5
A	BURGLARY 2D COMMERCIAL	1800 N GREENE ST	9/27/2019	P4
C	MAIL THEFT	2100 E SINTO AVE	9/27/2019	P5

<u>A/C</u>	<u>Offense Statute</u>	<u>Address</u>	<u>Reported Date</u>	<u>Dist</u>
C	THEFT 2D FROM MOTOR VEHICLE	3100 E BALDWIN AVE	9/28/2019	P5
C	THEFT 3D ALL OTHER	N MADEIRA ST / E MALLON AVE	9/26/2019	P5

POLICE SUMMARY - Ending: Saturday, September 28, 2019



SE - Southeast District (P6)

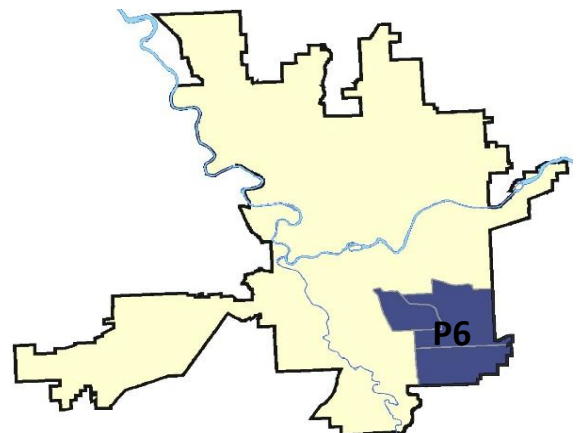
Preliminary IBR Counts

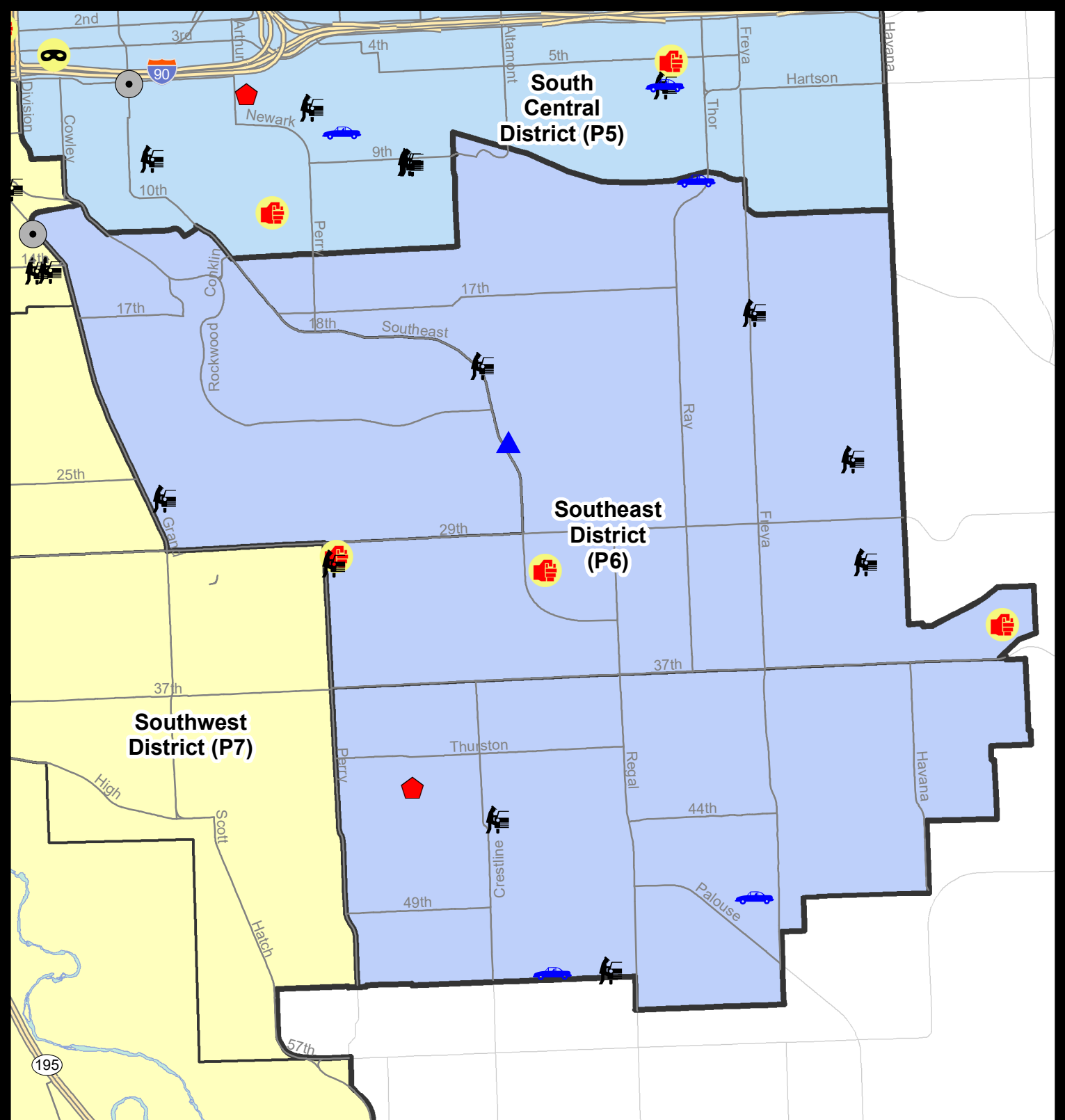
NIBRS Categories (Part 1 Selected)		7 Day Comparison			28 Day Comparison			YTD Comparison		
		Current	Prior	Percent	Current	Prior	Percent	Current	Prior	Percent
Violent	Criminal Homicide	0	0		0	0		0	0	
	Rape	0	1	-100.00%	3	0		12	13	-7.69%
	Robbery - Commercial	0	0		0	0		2	2	0.00%
	Robbery - Person	0	0		1	0		9	4	125.00%
	Aggravated Assault - Non DV	0	0		0	2	-100.00%	14	27	-48.15%
	Aggravated Assault - DV	3	0		7	3	133.33%	21	24	-12.50%
Violent Total:		3	1	200.00%	11	5	120.00%	58	70	-17.14%
Property	Burglary - Residential	1	0		4	8	-50.00%	53	75	-29.33%
	Burglary Garage	1	0		3	14	-78.57%	60	26	130.77%
	Burglary Commercial	0	0		1	2	-50.00%	9	10	-10.00%
	Larceny	11	17	-35.29%	69	71	-2.82%	546	559	-2.33%
	Vehicle Theft	3	0		6	6	0.00%	55	58	-5.17%
	Arson	0	0		0	0		1	3	-66.67%
Property Total:		16	17	-5.88%	83	101	-17.82%	724	731	-0.96%
Preliminary Part 1 Crime Totals:		19	18	5.56%	94	106	-11.32%	782	801	-2.37%
Current 7 Day Period:		9/22/2019 - 9/28/2019			Prior 7 Day Period:		9/15/2019 - 9/21/2019			
Current 28 Day Period:		9/1/2019 - 9/28/2019			Prior 28 Day Period:		8/4/2019 - 8/31/2019			
Current YTD Day Period:		1/1/2019 - 9/28/2019			Prior YTD Period:		1/1/2018 - 9/28/2018			

Prepared by SPD Crime Analysis Office - Monday, September 30, 2019

NOTE: SPD moved from UCR to the NIBRS reporting standard on 10/4/16 following the transition to a new RMS System. [Numbers on CompStat reports prior to this date should not be used as a comparison to those on this report.](#) Additional info on these reporting standards can be found on the FBI website: <https://ucr.fbi.gov/nibrs-overview>

This chart represents Preliminary counts of selected crime categories from Police Case Reports. Full statistical analysis to determine the confidence level of this data has not been performed. The % change columns on the preliminary counts differ from the percentage change on the NIBRS crime report, sometimes significantly. The CompStat report is designed for operational use and includes only selected NIBRS categories and coding less complex than full NIBRS rules. Official statistics for these and other NIBRS categories can be found on WASPC & FBI websites once available.





City of Spokane
Southeast District (P6)
Selected Crime Codes
2019-09-22 to 2019-09-28
 Prepared By:
 Crime Analysis Unit
 Spokane Police Department

Legend

NIBRS Events



Criminal Homicide



Rape



Robbery Commercial



Robbery Person



Aggravated Assault



Burglary Residential



Burglary Garage



Burglary Commercial



Vehicle Prowling



Vehicle Theft



Arson



Cases Represent LERMS Crime Codes
 Points may indicate multiple events
 Note: Veh Prowl is only Larceny displayed

For Additional Information on
 Incidents pertaining to an
 Area, Trend, or Pattern
 Contact Information Analysis

0 0.15 0.3 0.6 Miles



THIS IS NOT A LEGAL DOCUMENT:
 The information shown on this map is compiled
 from various sources and is subject to constant
 revision. Information shown on this map should
 not be used to determine the location of facilities
 in relationship to property lines, section lines,
 streets, etc.

Sunday - Saturday

SE - Southeast District (P6)

9/22/2019 TO 9/28/2019



<u>A/C</u>	<u>Offense Statute</u>	<u>Address</u>	<u>Reported Date</u>	<u>Dist</u>
<u>SPC6LH</u>				
C	ASSAULT 2D	3100 S COOK ST	9/22/2019	P6
C	ASSAULT OF A CHILD 3D WEAPON OR NEGLIGENT INJURY	4700 E 37TH AVE	9/25/2019	P6
C	BURGLARY 2D GARAGE	2300 S SOUTHEAST BLVD	9/27/2019	P6
C	HARASSMENT FELONY WEAPON INVOLVED	1400 E 30TH AVE	9/26/2019	P6
C	THEFT 2D FROM MOTOR VEHICLE	2200 S SOUTHEAST BLVD	9/22/2019	P6
C	THEFT 2D FROM MOTOR VEHICLE	3600 E 18TH AVE	9/27/2019	P6
C	THEFT 2D FROM MOTOR VEHICLE	3100 S CUBA ST	9/27/2019	P6
C	THEFT 3D FROM BUILDING	1400 E 30TH AVE	9/26/2019	P6
C	THEFT 3D FROM MOTOR VEHICLE	3000 S PERRY ST	9/23/2019	P6
C	THEFT 3D FROM MOTOR VEHICLE	4100 E 26TH AVE	9/25/2019	P6
C	THEFT 3D SHOPLIFTING	2500 E 29TH AVE	9/25/2019	P6
C	THEFT OF A FIREARM FROM BUILDING	3500 E 37TH AVE	9/26/2019	P6
C	THEFT OF MOTOR VEHICLE	3300 E 11TH AVE	9/27/2019	P6
<u>SPC6RW</u>				
C	THEFT 3D FROM MOTOR VEHICLE	600 E 26TH AVE	9/24/2019	P6
<u>SPC6SG</u>				
C	RESIDENTIAL BURGLARY	4100 S PITTSBURG ST	9/24/2019	P6
C	THEFT 2D FROM MOTOR VEHICLE	2700 E 53RD AVE	9/22/2019	P6
C	THEFT 3D FROM MOTOR VEHICLE	4300 S LEE ST	9/24/2019	P6
C	THEFT OF MOTOR VEHICLE	4800 S THOR ST	9/24/2019	P6
C	THEFT OF MOTOR VEHICLE	5200 S ALTAMONT LN	9/25/2019	P6

POLICE SUMMARY - Ending: Saturday, September 28, 2019



SW - Southwest District (P7)

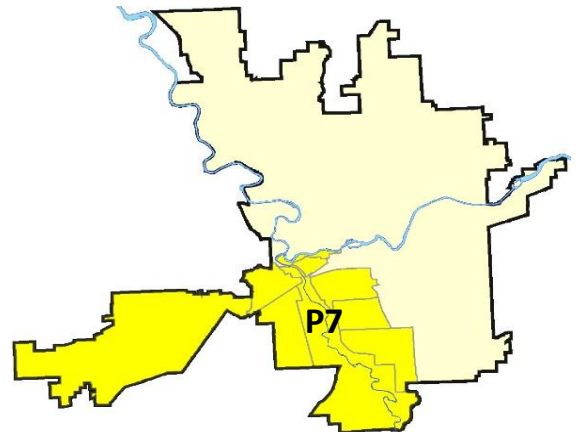
Preliminary IBR Counts

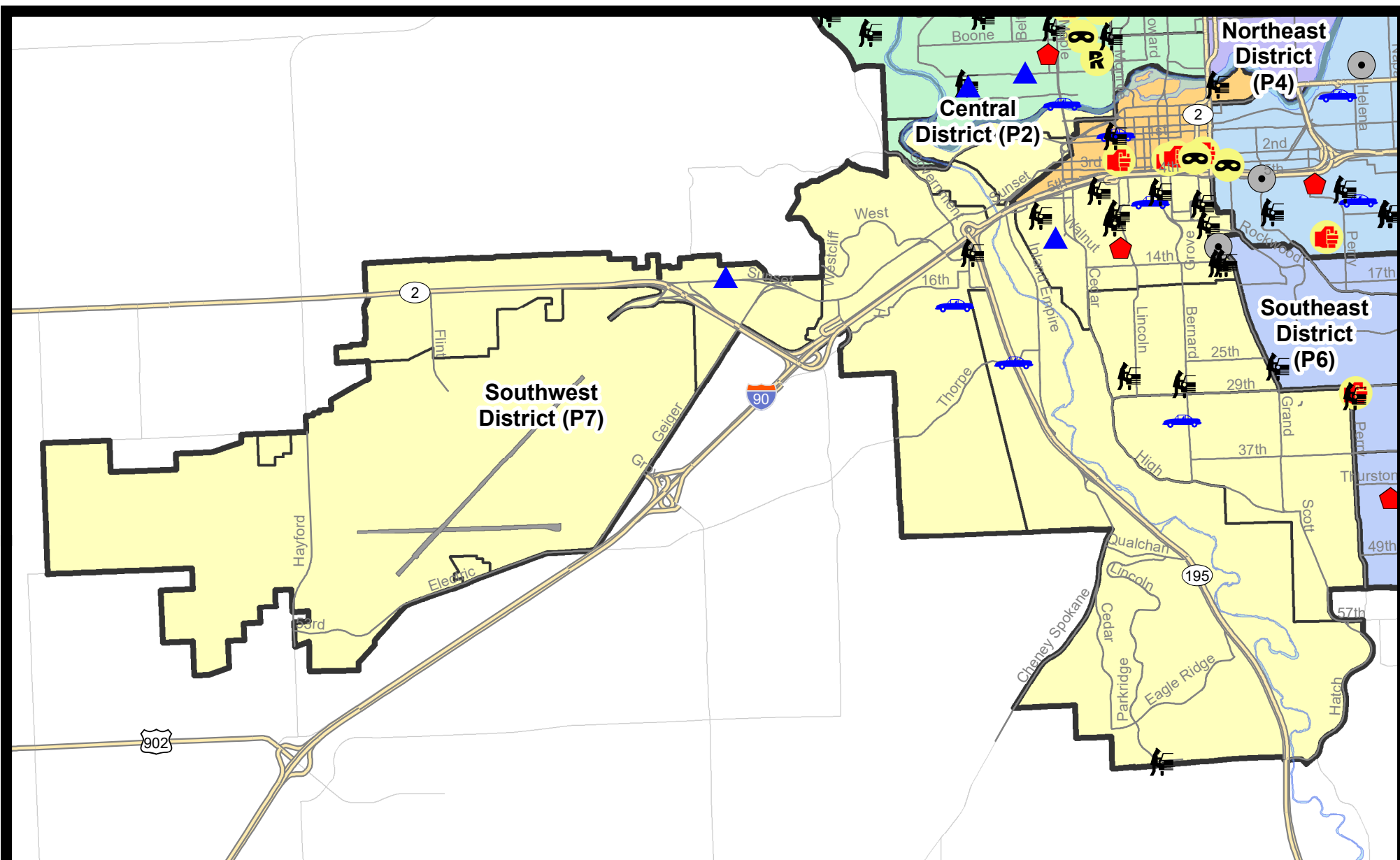
NIBRS Categories (Part 1 Selected)		7 Day Comparison			28 Day Comparison			YTD Comparison		
		Current	Prior	Percent	Current	Prior	Percent	Current	Prior	Percent
Violent	Criminal Homicide	0	0		0	0		0	0	
	Rape	0	0		0	2	-100.00%	17	27	-37.04%
	Robbery - Commercial	0	0		0	0		1	4	-75.00%
	Robbery - Person	0	0		2	4	-50.00%	16	16	0.00%
	Aggravated Assault - Non DV	0	1	-100.00%	4	6	-33.33%	53	50	6.00%
	Aggravated Assault - DV	0	0		3	6	-50.00%	33	33	0.00%
Violent Total:		0	1	-100.00%	9	18	-50.00%	120	130	-7.69%
Property	Burglary - Residential	1	0		4	6	-33.33%	91	112	-18.75%
	Burglary Garage	2	3	-33.33%	6	6	0.00%	68	62	9.68%
	Burglary Commercial	1	0		3	2	50.00%	37	28	32.14%
	Larceny	25	28	-10.71%	106	113	-6.19%	913	902	1.22%
	Vehicle Theft	4	4	0.00%	10	10	0.00%	88	146	-39.73%
	Arson	0	0		0	0		2	3	-33.33%
Property Total:		33	35	-5.71%	129	137	-5.84%	1199	1253	-4.31%
Preliminary Part 1 Crime Totals:		33	36	-8.33%	138	155	-10.97%	1319	1383	-4.63%
Current 7 Day Period:		9/22/2019 - 9/28/2019			Prior 7 Day Period:		9/15/2019 - 9/21/2019			
Current 28 Day Period:		9/1/2019 - 9/28/2019			Prior 28 Day Period:		8/4/2019 - 8/31/2019			
Current YTD Day Period:		1/1/2019 - 9/28/2019			Prior YTD Period:		1/1/2018 - 9/28/2018			

Prepared by SPD Crime Analysis Office - Monday, September 30, 2019

NOTE: SPD moved from UCR to the NIBRS reporting standard on 10/4/16 following the transition to a new RMS System. [Numbers on CompStat reports prior to this date should not be used as a comparison to those on this report.](#) Additional info on these reporting standards can be found on the FBI website: <https://ucr.fbi.gov/nibrs-overview>

This chart represents Preliminary counts of selected crime categories from Police Case Reports. Full statistical analysis to determine the confidence level of this data has not been performed. The % change columns on the preliminary counts differ from the percentage change on the NIBRS crime report, sometimes significantly. The CompStat report is designed for operational use and includes only selected NIBRS categories and coding less complex than full NIBRS rules. Official statistics for these and other NIBRS categories can be found on WASPC & FBI websites once available.

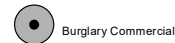
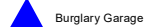
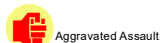
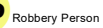




City of Spokane
Southwest District (P7)
Selected
Crime Types
2019-09-22 to 2019-09-28
 Prepared By:
 Crime Analysis Unit
 Spokane Police Department

Legend

NIBRS Events



Cases Represent LERMS Crime Codes
 Points may indicate multiple events
 Note: Veh Prowl is only Larceny category displayed



For Additional Information on Incidents
 pertaining to an Area, Trend, or Pattern
 Contact Information Analysis

0 0.2 0.4 0.6 0.8 1 1.2 1.4 1.6 Miles



THIS IS NOT A LEGAL DOCUMENT:
 The information shown on this map is compiled
 from various sources and is subject to constant
 revision. Information shown on this map should
 not be used to determine the location of facilities
 in relationship to property lines, section lines,
 streets, etc.



Sunday - Saturday

SE - Southwest District (P7)

9/22/2019 TO 9/28/2019



<u>A/C</u>	<u>Offense Statute</u>	<u>Address</u>	<u>Reported Date</u>	<u>Dist</u>
<u>SPD7BA</u>				
C	THEFT 2D ALL OTHER	1800 W 3RD AVE	9/25/2019	P8
	THEFT-CITY (All Other Thefts)	1600 W PACIFIC AVE	9/25/2019	P7
<u>SPD7CH</u>				
C	BURGLARY 2D COMMERCIAL	1200 S GRAND BLVD	9/22/2019	P5
C	BURGLARY 2D GARAGE	1700 W 10TH AVE	9/25/2019	P7
C	RESIDENTIAL BURGLARY	1000 W 12TH AVE	9/25/2019	P7
C	THEFT 2D ALL OTHER	1800 W 10TH AVE	9/23/2019	P7
C	THEFT 2D FROM MOTOR VEHICLE	500 W 6TH AVE	9/25/2019	P7
C	THEFT 2D FROM MOTOR VEHICLE	1000 W 8TH AVE	9/26/2019	P7
C	THEFT 3D ALL OTHER	0 W 14TH AVE	9/24/2019	P7
C	THEFT 3D ALL OTHER	W 4TH AVE / S WALL ST	9/26/2019	P7
C	THEFT 3D CITY ALL OTHER	900 S LINCOLN ST	9/26/2019	P5
C	THEFT 3D FROM MOTOR VEHICLE	1200 W 5TH AVE	9/22/2019	P7
C	THEFT 3D FROM MOTOR VEHICLE	1000 W 9TH AVE	9/24/2019	P7
C	THEFT 3D FROM MOTOR VEHICLE	1800 W 8TH AVE	9/24/2019	P7
C	THEFT 3D FROM MOTOR VEHICLE	0 E 14TH AVE	9/25/2019	P7
C	THEFT 3D FROM MOTOR VEHICLE	0 E 14TH AVE	9/25/2019	P7
C	THEFT 3D FROM MOTOR VEHICLE	100 W 8TH AVE	9/25/2019	P7
A	THEFT 3D FROM MOTOR VEHICLE	0 W ROCKWOOD BLVD	9/27/2019	P7
C	THEFT 3D VEHICLE PARTS AND ACCESSORIES	0 E 14TH AVE	9/25/2019	P7
C	THEFT OF MOTOR VEHICLE	600 W 7TH AVE	9/22/2019	P7
<u>SPD7CS</u>				
C	THEFT 2D ALL OTHER	600 E HIGH DR	9/25/2019	P7
C	THEFT OF MOTOR VEHICLE	300 W 32ND AVE	9/27/2019	P7
<u>SPD7GT</u>				
C	THEFT 3D FROM BUILDING	1900 S CANYON WOODS LN	9/25/2019	P7
C	THEFT 3D FROM MOTOR VEHICLE	1100 S LINDEKE CT	9/22/2019	P7
C	THEFT OF MOTOR VEHICLE	2800 W 17TH AVE	9/27/2019	P7
<u>SPD7LC</u>				
C	BURGLARY 2D FENCED AREA	W THORPE RD / S US 195 HWY	9/26/2019	P7
C	THEFT 3D FROM MOTOR VEHICLE	7100 S PARKRIDGE BLVD	9/22/2019	P7
C	THEFT OF MOTOR VEHICLE	W THORPE RD / S US 195 HWY	9/26/2019	P7
<u>SPD7MC</u>				
C	THEFT 3D FROM MOTOR VEHICLE	400 W 28TH AVE	9/24/2019	P7
C	THEFT 3D FROM MOTOR VEHICLE	2600 S MONROE ST	9/27/2019	P7
<u>SPD7PV</u>				

A/C	Offense Statute	Address	Reported Date	Dist
C	THEFT 1D ALL OTHER	1300 W MAIN AVE	9/23/2019	P7
<u>SPD7WH</u>				
C	THEFT 3D FROM BUILDING	1500 S RUSTLE ST	9/28/2019	P7
<u>SPD7WP</u>				
C	BURGLARY 1D GARAGE	5600 W SUNSET HWY	9/23/2019	P7

SPOKANE POLICE DEPARTMENT

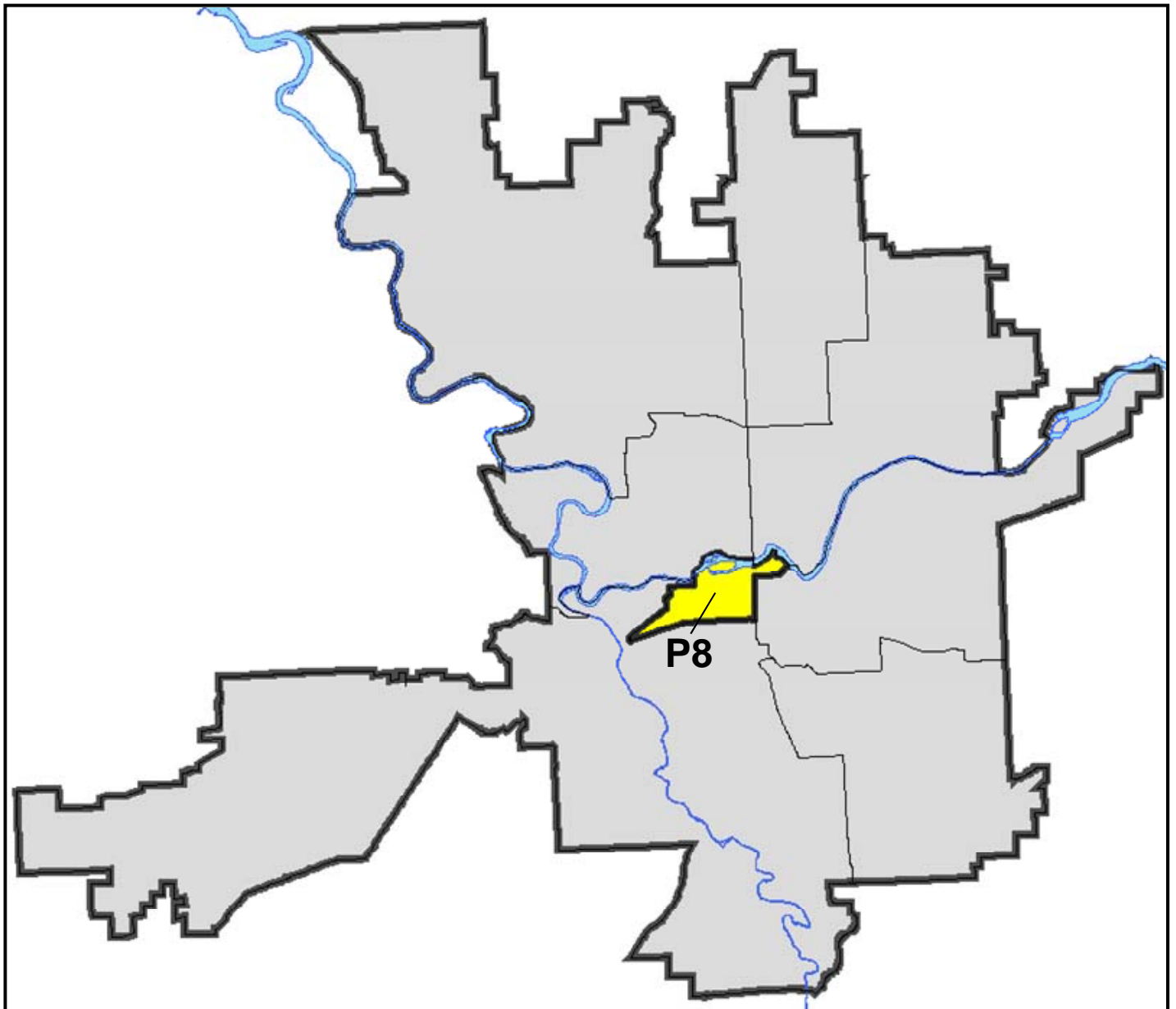
DOWNTOWN

Police Service Area



PSA Commander

Captain David Singley



POLICE SUMMARY - Ending: Saturday, September 28, 2019

DOWNTOWN PRECINCT (P8)



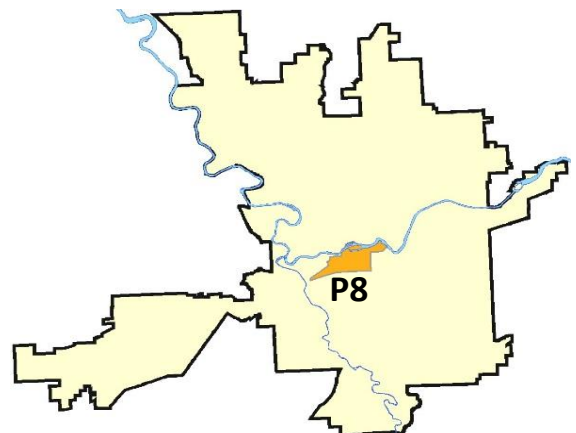
Preliminary IBR Counts

NIBRS Categories (Part 1 Selected)		7 Day Comparison			28 Day Comparison			YTD Comparison		
		Current	Prior	Percent	Current	Prior	Percent	Current	Prior	Percent
Violent	Criminal Homicide	0	0		0	0		0	0	
	Rape	0	0		2	6	-66.67%	27	34	-20.59%
	Robbery - Commercial	0	0		0	7	-100.00%	9	6	50.00%
	Robbery - Person	1	0		4	4	0.00%	33	36	-8.33%
	Aggravated Assault - Non DV	3	4	-25.00%	8	7	14.29%	83	100	-17.00%
	Aggravated Assault - DV	1	0		1	2	-50.00%	11	20	-45.00%
Violent Total:		5	4	25.00%	15	26	-42.31%	163	196	-16.84%
Property	Burglary - Residential	0	0		1	1	0.00%	13	22	-40.91%
	Burglary Garage	0	0		0	1	-100.00%	1	0	
	Burglary Commercial	0	0		1	8	-87.50%	55	49	12.24%
	Larceny	9	26	-65.38%	70	83	-15.66%	722	887	-18.60%
	Vehicle Theft	1	0		4	6	-33.33%	48	58	-17.24%
	Arson	0	0		0	0		6	9	-33.33%
Property Total:		10	26	-61.54%	76	99	-23.23%	845	1025	-17.56%
Preliminary Part 1 Crime Totals:		15	30	-50.00%	91	125	-27.20%	1008	1221	-17.44%
Current 7 Day Period:		9/22/2019 - 9/28/2019			Prior 7 Day Period:		9/15/2019 - 9/21/2019			
Current 28 Day Period:		9/1/2019 - 9/28/2019			Prior 28 Day Period:		8/4/2019 - 8/31/2019			
Current YTD Day Period:		1/1/2019 - 9/28/2019			Prior YTD Period:		1/1/2018 - 9/28/2018			

Prepared by SPD Crime Analysis Office - Monday, September 30, 2019

NOTE: SPD moved from UCR to the NIBRS reporting standard on 10/4/16 following the transition to a new RMS System. [Numbers on CompStat reports prior to this date should not be used as a comparison to those on this report.](#) Additional info on these reporting standards can be found on the FBI website: <https://ucr.fbi.gov/nibrs-overview>

This chart represents Preliminary counts of selected crime categories from Police Case Reports. Full statistical analysis to determine the confidence level of this data has not been performed. The % change columns on the preliminary counts differ from the percentage change on the NIBRS crime report, sometimes significantly. The CompStat report is designed for operational use and includes only selected NIBRS categories and coding less complex than full NIBRS rules. Official statistics for these and other NIBRS categories can be found on WASPC & FBI websites once available.



Sunday - Saturday

SW - Downtown District (P8)

9/22/2019 TO 9/28/2019



<u>A/C</u>	<u>Offense Statute</u>	<u>Address</u>	<u>Reported Date</u>	<u>Dist</u>
<u>SPD8RS</u>				
C	ASSAULT 2D	0 W 2ND AVE	9/24/2019	P8
C	ASSAULT 2D	200 S WASHINGTON ST	9/25/2019	P8
C	ASSAULT 2D	300 W 2ND AVE	9/28/2019	P8
C	ASSAULT 4D WEAPON	900 W 2ND AVE	9/22/2019	P6
C	MAIL THEFT	1000 W 1ST AVE	9/25/2019	P8
C	ROBBERY 1D PERSON	100 W 2ND AVE	9/26/2019	P8
C	THEFT 1D FROM MOTOR VEHICLE	1000 W SPRAGUE AVE	9/22/2019	P8
C	THEFT 2D FROM BUILDING	100 S BROWNE ST	9/26/2019	P8
C	THEFT 2D SHOPLIFTING	700 W MAIN AVE	9/28/2019	P8
C	THEFT 3D FROM BUILDING	900 W 3RD AVE	9/23/2019	P8
C	THEFT 3D FROM BUILDING	200 W RIVERSIDE AVE	9/24/2019	P8
C	THEFT 3D FROM BUILDING	300 W 2ND AVE	9/26/2019	P8
C	THEFT 3D FROM MOTOR VEHICLE	400 N RIVERPOINT BLVD	9/23/2019	P8
C	THEFT 3D SHOPLIFTING	1100 W 1ST AVE	9/27/2019	P8
C	THEFT OF MOTOR VEHICLE	W SPRAGUE AVE / N MONROE ST	9/27/2019	P8

POLICE SUMMARY - Ending: Saturday, September 28, 2019



Other Jurisdiction or Unk District

Preliminary IBR Counts

NIBRS Categories (Part 1 Selected)		7 Day Comparison			28 Day Comparison			YTD Comparison		
		Current	Prior	Percent	Current	Prior	Percent	Current	Prior	Percent
Violent	Criminal Homicide	0	0		0	0		0	0	
	Rape	0	0		0	0		6	6	0.00%
	Robbery - Commercial	0	0		0	0		0	0	
	Robbery - Person	0	0		0	0		0	0	
	Aggravated Assault - Non DV	0	0		0	0		3	2	50.00%
	Aggravated Assault - DV	0	0		0	0		2	1	100.00%
Violent Total:		0	0		0	0		11	9	22.22%
Property	Burglary - Residential	0	0		0	0		1	3	-66.67%
	Burglary Garage	0	0		0	2	-100.00%	2	0	
	Burglary Commercial	0	0		0	0		1	4	-75.00%
	Larceny	2	1	100.00%	3	3	0.00%	22	28	-21.43%
	Vehicle Theft	0	0		0	0		4	5	-20.00%
	Arson	0	0		0	0		0	0	
Property Total:		2	1	100.00%	3	5	-40.00%	30	40	-25.00%
Preliminary Part 1 Crime Totals:		2	1	100.00%	3	5	-40.00%	41	49	-16.33%
Current 7 Day Period:		9/22/2019 - 9/28/2019			Prior 7 Day Period:		9/15/2019 - 9/21/2019			
Current 28 Day Period:		9/1/2019 - 9/28/2019			Prior 28 Day Period:		8/4/2019 - 8/31/2019			
Current YTD Day Period:		1/1/2019 - 9/28/2019			Prior YTD Period:		1/1/2018 - 9/28/2018			

Prepared by SPD Crime Analysis Office - Monday, September 30, 2019

NOTE: SPD moved from UCR to the NIBRS reporting standard on 10/4/16 following the transition to a new RMS System. [Numbers on CompStat reports prior to this date should not be used as a comparison to those on this report.](#) Additional info on these reporting standards can be found on the FBI website: <https://ucr.fbi.gov/nibrs-overview>

This chart represents Preliminary counts of selected crime categories from Police Case Reports. Full statistical analysis to determine the confidence level of this data has not been performed. The % change columns on the preliminary counts differ from the percentage change on the NIBRS crime report, sometimes significantly. The CompStat report is designed for operational use and includes only selected NIBRS categories and coding less complex than full NIBRS rules. Official statistics for these and other NIBRS categories can be found on WASPC & FBI websites once available.

Sunday - Saturday

9/22/2019 TO 9/28/2019

Other Jurisdiction/Unk District



<u>A/C</u>	<u>Offense Statute</u>	<u>Address</u>	<u>Reported Date</u>	<u>Dist</u>
<u>SC12</u>				
C	THEFT 3D FROM MOTOR VEHICLE	W HOUSTON RD / N WRIGHT RD	9/22/2019	P2
<u>SV01</u>				
C	THEFT 3D ALL OTHER	E 6TH AVE / S HAVANA ST	9/24/2019	P5