

SPOKANE POLICE DEPARTMENT

PRELIMINARY CITYWIDE **IBR** CRIME REPORT



Preliminary IBR Counts

CHIEF OF POLICE

Period Ending: Saturday, September 21, 2019

Craig Meidl

NIBRS Categories (Part 1 Selected)		7 Day Comparison			28 Day Comparison			YTD Comparison		
		Current	Prior	Percent	Current	Prior	Percent	Current	Prior	Percent
Violent	Criminal Homicide	0	0		0	0		3	5	-40.00%
	Rape	4	5	-20.00%	21	24	-12.50%	193	260	-25.77%
	Robbery - Commercial	3	1	200.00%	6	12	-50.00%	63	61	3.28%
	Robbery - Person	3	5	-40.00%	20	20	0.00%	157	168	-6.55%
	Aggravated Assault - Non DV	14	11	27.27%	48	41	17.07%	424	485	-12.58%
	Aggravated Assault - DV	7	8	-12.50%	31	36	-13.89%	268	324	-17.28%
	Violent Total:	31	30	3.33%	126	133	-5.26%	1108	1303	-14.97%
Property	Burglary - Residential	15	25	-40.00%	64	72	-11.11%	644	805	-20.00%
	Burglary Garage	14	8	75.00%	42	53	-20.75%	420	422	-0.47%
	Burglary Commercial	5	2	150.00%	26	37	-29.73%	307	318	-3.46%
	Larceny	215	201	6.97%	879	878	0.11%	7833	9284	-15.63%
	Vehicle Theft	11	18	-38.89%	81	102	-20.59%	959	1268	-24.37%
	Arson	0	2	-100.00%	2	6	-66.67%	36	39	-7.69%
	Property Total:	260	256	1.56%	1094	1148	-4.70%	10199	12136	-15.96%
Preliminary Part 1 Crime Totals:		291	286	1.75%	1220	1281	-4.76%	11307	13439	-15.86%
Current 7 Day Period:		9/15/2019 - 9/21/2019			Prior 7 Day Period:		9/8/2019 - 9/14/2019			
Current 28 Day Period:		8/25/2019 - 9/21/2019			Prior 28 Day Period:		7/28/2019 - 8/24/2019			
Current YTD Day Period:		1/1/2019 - 9/21/2019			Prior YTD Period:		1/1/2018 - 9/21/2018			

Prepared by SPD Crime Analysis Office - Monday, September 23, 2019

NOTE: SPD moved from UCR to the NIBRS reporting standard on 10/4/16 following the transition to a new RMS System. [Numbers on CompStat reports prior to this date should not be used as a comparison to those on this report.](#) Additional info on these reporting standards can be found on the FBI website: <https://ucr.fbi.gov/nibrs-overview>

This chart represents Preliminary counts of selected crime categories from Police Case Reports. Full statistical analysis to determine the confidence level of this data has not been performed. The % change columns on the preliminary counts differ from the percentage change on the NIBRS crime report, sometimes significantly. The CompStat report is designed for operational use and includes only selected NIBRS categories and coding less complex than full NIBRS rules. Official statistics for these and other NIBRS categories can be found on WASPC & FBI websites once available.



SPOKANE POLICE DEPARTMENT



NORTH Police Service Area

PSA Commander

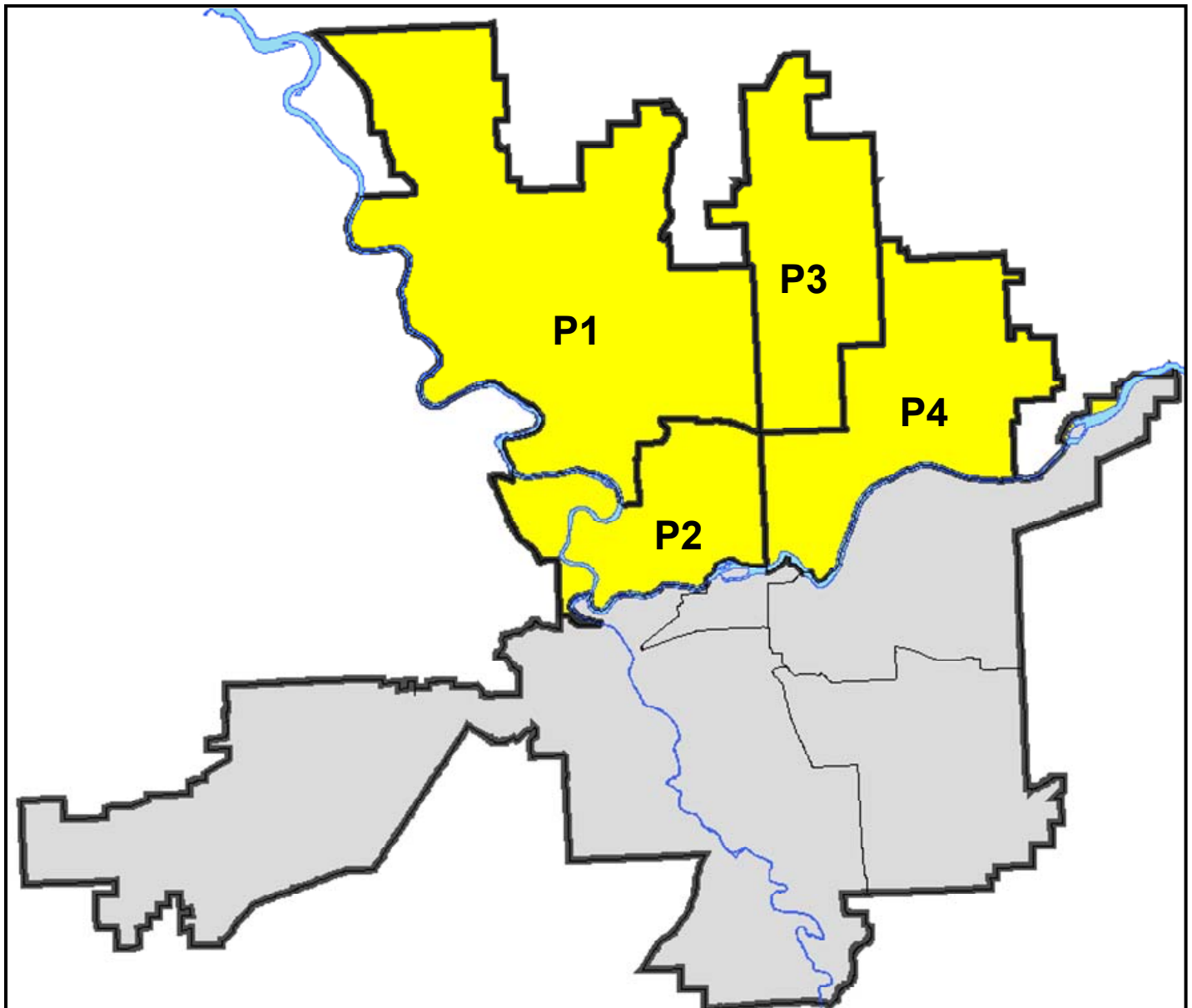
Captain Mark Griffiths

Northwest District (P1)

Central District (P2)

Neva-Wood District (P3)

Northeast District (P4)



POLICE SUMMARY - Ending: Saturday, September 21, 2019

NORTH PRECINCT (P1, P2, P3, and P4)



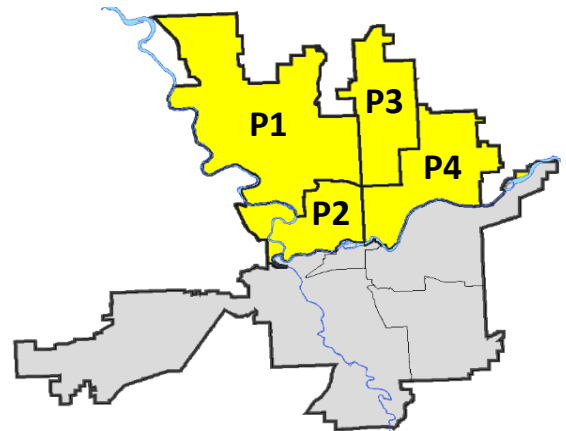
Preliminary IBR Counts

NIBRS Categories (Part 1 Selected)		7 Day Comparison			28 Day Comparison			YTD Comparison		
		Current	Prior	Percent	Current	Prior	Percent	Current	Prior	Percent
Violent	Criminal Homicide	0	0		0	0		1	4	-75.00%
	Rape	3	2	50.00%	14	10	40.00%	112	154	-27.27%
	Robbery - Commercial	3	1	200.00%	5	4	25.00%	48	43	11.63%
	Robbery - Person	3	2	50.00%	11	13	-15.38%	75	94	-20.21%
	Aggravated Assault - Non DV	7	6	16.67%	25	22	13.64%	216	255	-15.29%
	Aggravated Assault - DV	6	3	100.00%	18	19	-5.26%	162	209	-22.49%
Violent Total:		22	14	57.14%	73	68	7.35%	614	759	-19.10%
Property	Burglary - Residential	13	18	-27.78%	44	47	-6.38%	432	499	-13.43%
	Burglary Garage	8	6	33.33%	27	27	0.00%	261	296	-11.82%
	Burglary Commercial	2	0		11	18	-38.89%	144	153	-5.88%
	Larceny	124	117	5.98%	500	546	-8.42%	4852	6013	-19.31%
	Vehicle Theft	4	9	-55.56%	51	61	-16.39%	650	850	-23.53%
	Arson	0	2	-100.00%	2	2	0.00%	20	20	0.00%
Property Total:		151	152	-0.66%	635	701	-9.42%	6359	7831	-18.80%
Preliminary Part 1 Crime Totals:		173	166	4.22%	708	769	-7.93%	6973	8590	-18.82%
Current 7 Day Period:		9/15/2019 - 9/21/2019			Prior 7 Day Period:		9/8/2019 - 9/14/2019			
Current 28 Day Period:		8/25/2019 - 9/21/2019			Prior 28 Day Period:		7/28/2019 - 8/24/2019			
Current YTD Day Period:		1/1/2019 - 9/21/2019			Prior YTD Period:		1/1/2018 - 9/21/2018			

Prepared by SPD Crime Analysis Office - Monday, September 23, 2019

NOTE: SPD moved from UCR to the NIBRS reporting standard on 10/4/16 following the transition to a new RMS System. [Numbers on CompStat reports prior to this date should not be used as a comparison to those on this report.](#) Additional info on these reporting standards can be found on the FBI website: <https://ucr.fbi.gov/nibrs-overview>

This chart represents Preliminary counts of selected crime categories from Police Case Reports. Full statistical analysis to determine the confidence level of this data has not been performed. The % change columns on the preliminary counts differ from the percentage change on the NIBRS crime report, sometimes significantly. The CompStat report is designed for operational use and includes only selected NIBRS categories and coding less complex than full NIBRS rules. Official statistics for these and other NIBRS categories can be found on WASPC & FBI websites once available.



POLICE SUMMARY - Ending: Saturday, September 21, 2019



NW - Northwest District (P1)

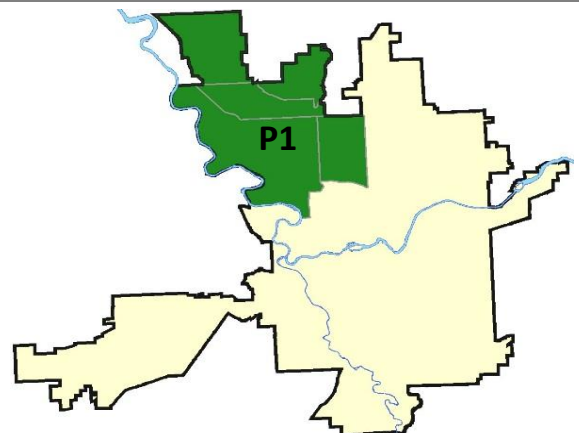
Preliminary IBR Counts

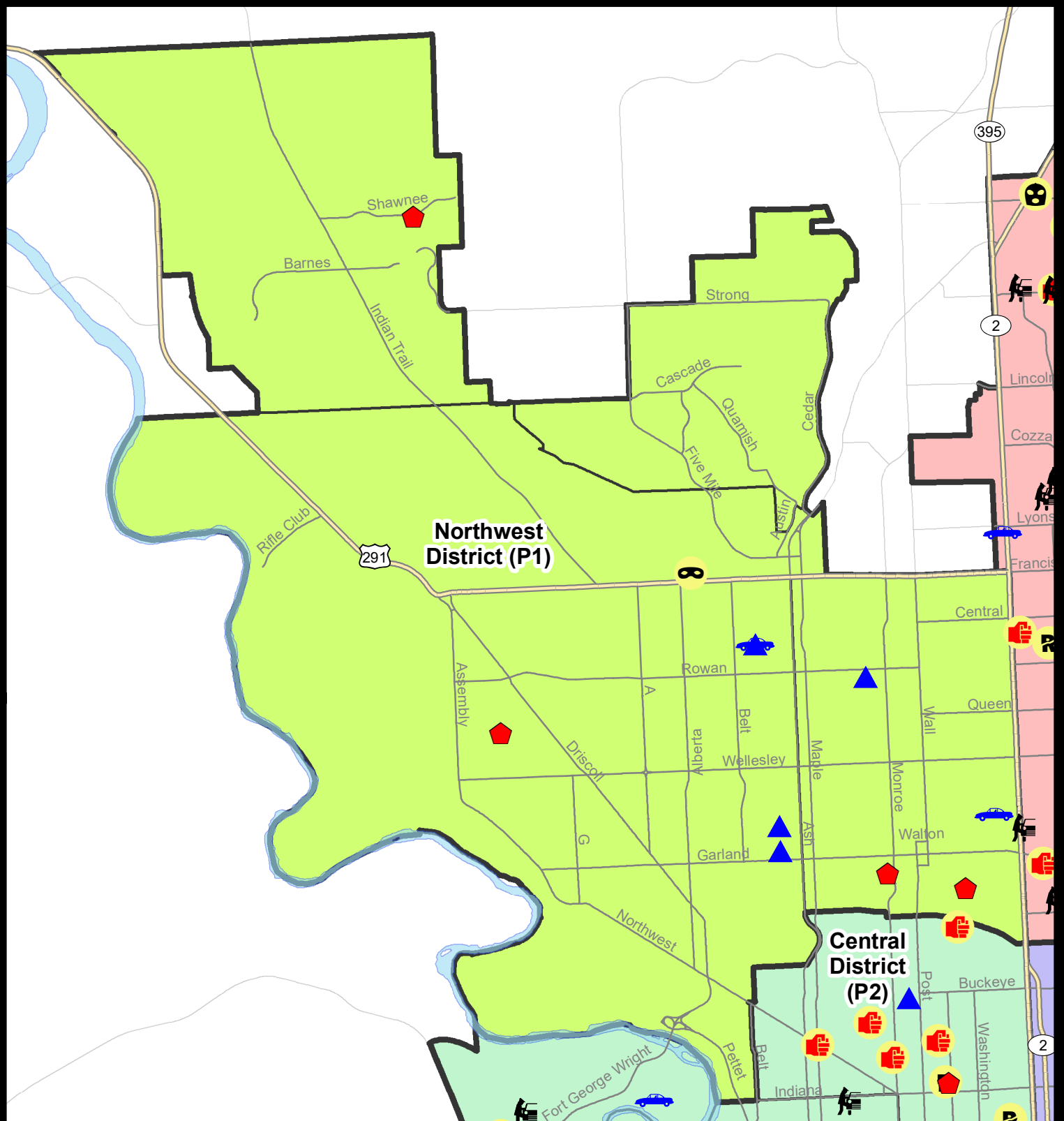
NIBRS Categories (Part 1 Selected)		7 Day Comparison			28 Day Comparison			YTD Comparison		
		Current	Prior	Percent	Current	Prior	Percent	Current	Prior	Percent
Violent	Criminal Homicide	0	0		0	0		0	1	-100.00%
	Rape	0	1	-100.00%	3	2	50.00%	26	33	-21.21%
	Robbery - Commercial	0	0		0	0		5	4	25.00%
	Robbery - Person	1	0		5	1	400.00%	12	12	0.00%
	Aggravated Assault - Non DV	0	2	-100.00%	3	3	0.00%	31	39	-20.51%
	Aggravated Assault - DV	0	1	-100.00%	2	5	-60.00%	37	32	15.63%
Violent Total:		1	4	-75.00%	13	11	18.18%	111	121	-8.26%
Property	Burglary - Residential	4	6	-33.33%	13	9	44.44%	99	117	-15.38%
	Burglary Garage	4	0		6	10	-40.00%	82	72	13.89%
	Burglary Commercial	0	0		2	2	0.00%	24	21	14.29%
	Larceny	9	18	-50.00%	80	123	-34.96%	914	1225	-25.39%
	Vehicle Theft	2	3	-33.33%	12	9	33.33%	114	124	-8.06%
	Arson	0	1	-100.00%	1	0		5	4	25.00%
Property Total:		19	28	-32.14%	114	153	-25.49%	1238	1563	-20.79%
Preliminary Part 1 Crime Totals:		20	32	-37.50%	127	164	-22.56%	1349	1684	-19.89%
Current 7 Day Period:		9/15/2019 - 9/21/2019			Prior 7 Day Period:		9/8/2019 - 9/14/2019			
Current 28 Day Period:		8/25/2019 - 9/21/2019			Prior 28 Day Period:		7/28/2019 - 8/24/2019			
Current YTD Day Period:		1/1/2019 - 9/21/2019			Prior YTD Period:		1/1/2018 - 9/21/2018			

Prepared by SPD Crime Analysis Office - Monday, September 23, 2019

NOTE: SPD moved from UCR to the NIBRS reporting standard on 10/4/16 following the transition to a new RMS System. [Numbers on CompStat reports prior to this date should not be used as a comparison to those on this report.](#) Additional info on these reporting standards can be found on the FBI website: <https://ucr.fbi.gov/nibrs-overview>

This chart represents Preliminary counts of selected crime categories from Police Case Reports. Full statistical analysis to determine the confidence level of this data has not been performed. The % change columns on the preliminary counts differ from the percentage change on the NIBRS crime report, sometimes significantly. The CompStat report is designed for operational use and includes only selected NIBRS categories and coding less complex than full NIBRS rules. Official statistics for these and other NIBRS categories can be found on WASPC & FBI websites once available.





City of Spokane
Northwest District (P1)
Selected
Crime Codes
2019-09-15 to 2019-09-21
 Prepared By:
 Crime Analysis Unit
 Spokane Police Department

Legend

NIBRS Events

Criminal Homicide	Robbery Person	Burglary Commercial
Rape	Aggravated Assault	Vehicle Prowling
Robbery Commercial	Burglary Residential	Vehicle Theft
	Burglary Garage	Arson

*Cases Represent LERMS Crime Codes
 Points may indicate multiple events
 Note: Veh Prowl is only Larceny displayed*

*For Additional Information on
 Incidents pertaining to an
 Area, Trend, or Pattern
 Contact Information Analysis*

0 0.25 0.5 1 Miles

THIS IS NOT A LEGAL DOCUMENT.
 The information shown on this map is compiled from various sources and is subject to constant revision. Information shown on this map should not be used to determine the location of facilities in relationship to property lines, section lines, streets, etc.

Sunday - Saturday

NW - Northwest District (P1)

9/15/2019 TO 9/21/2019



<u>A/C</u>	<u>Offense Statute</u>	<u>Address</u>	<u>Reported Date</u>	<u>Dist</u>
<u>SPA1BS</u>				
C	ROBBERY 1D PERSON	2500 W ROSEWOOD AVE	9/18/2019	P1
<u>SPA1IT</u>				
A	RESIDENTIAL BURGLARY	4600 W SHAWNEE AVE	9/16/2019	P1
<u>SPA1NH</u>				
C	BURGLARY 2D GARAGE	5400 N JEFFERSON ST	9/15/2019	P1
C	MAIL THEFT	5600 N ASH ST	9/19/2019	P1
C	RESIDENTIAL BURGLARY	400 W GORDON AVE	9/18/2019	P2
C	RESIDENTIAL BURGLARY	1000 W KIERNAN AVE	9/18/2019	P1
C	THEFT 3D ALL OTHER	4700 N DIVISION ST	9/19/2019	P1
C	THEFT 3D ALL OTHER	3800 N WASHINGTON ST	9/20/2019	P1
C	THEFT OF MOTOR VEHICLE	4100 N NORMANDIE ST	9/21/2019	P2
<u>SPA1NW</u>				
C	BURGLARY 2D GARAGE	3900 N ELM ST	9/15/2019	P1
C	BURGLARY 2D GARAGE	4100 N ELM ST	9/19/2019	P1
C	BURGLARY 2D GARAGE	5700 N CANNON ST	9/19/2019	P1
C	RESIDENTIAL BURGLARY	4000 W QUEEN AVE	9/19/2019	P1
C	THEFT 2D ALL OTHER	2300 W WELLESLEY AVE	9/16/2019	P2
C	THEFT 2D FROM BUILDING	2500 W WELLESLEY AVE	9/18/2019	P1
C	THEFT 3D ALL OTHER	3900 N ELM ST	9/15/2019	P1
C	THEFT 3D ALL OTHER	4800 N ELGIN ST	9/18/2019	P1
A	THEFT 3D SHOPLIFTING	2300 W WELLESLEY AVE	9/18/2019	P1
C	THEFT 3D VEHICLE PARTS AND ACCESSORIES	2400 W COURTLAND AVE	9/20/2019	P1
A	THEFT OF MOTOR VEHICLE	5700 N CANNON ST	9/19/2019	P1

POLICE SUMMARY - Ending: Saturday, September 21, 2019



NW - North Central District (P2)

Preliminary IBR Counts

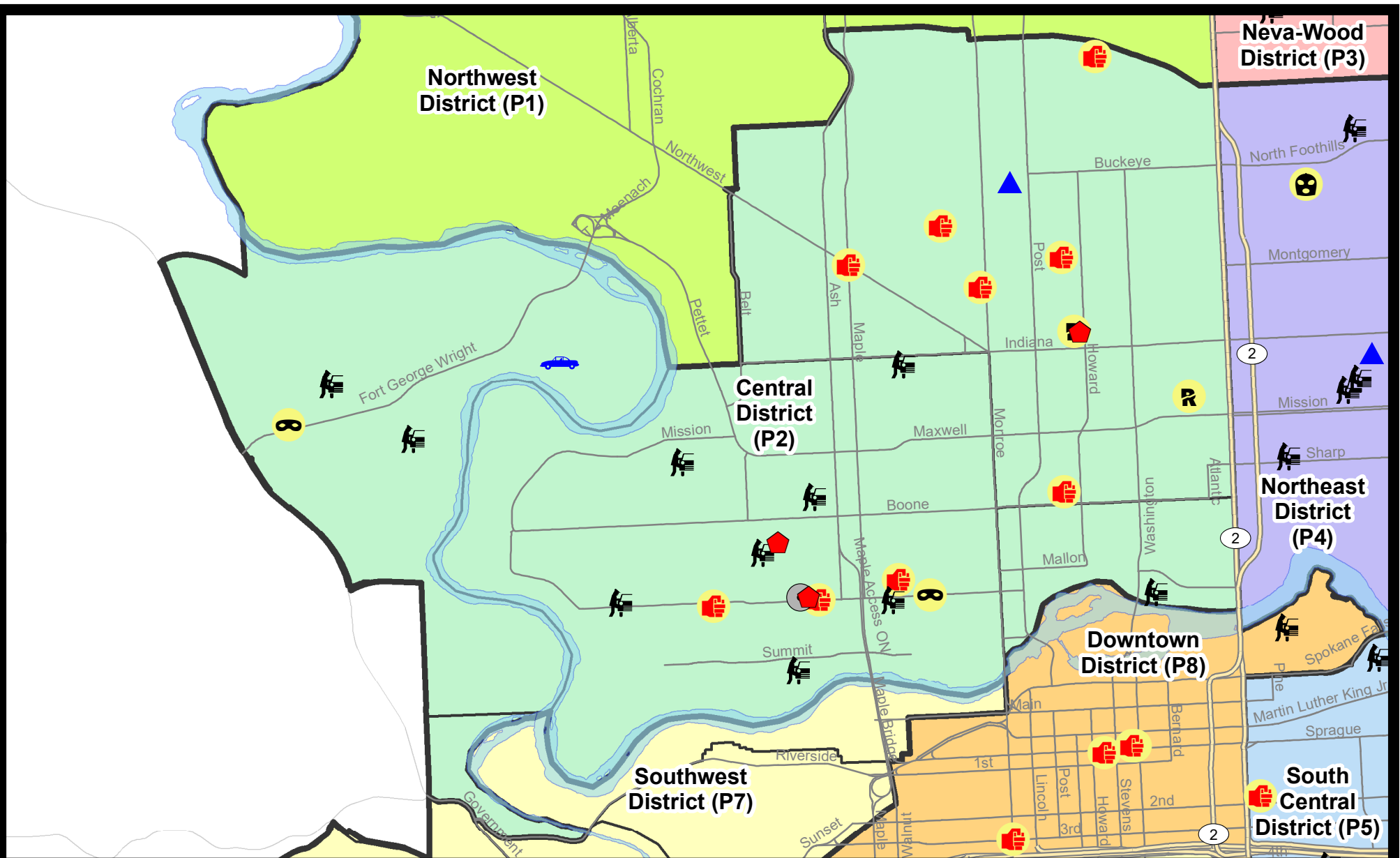
NIBRS Categories (Part 1 Selected)		7 Day Comparison			28 Day Comparison			YTD Comparison		
		Current	Prior	Percent	Current	Prior	Percent	Current	Prior	Percent
Violent	Criminal Homicide	0	0		0	0		1	0	
	Rape	2	0		5	1	400.00%	27	38	-28.95%
	Robbery - Commercial	0	0		0	0		5	6	-16.67%
	Robbery - Person	2	0		2	2	0.00%	15	28	-46.43%
	Aggravated Assault - Non DV	5	0		8	8	0.00%	63	61	3.28%
	Aggravated Assault - DV	4	0		5	1	400.00%	37	54	-31.48%
Violent Total:		13	0		20	12	66.67%	148	187	-20.86%
Property	Burglary - Residential	3	5	-40.00%	12	9	33.33%	101	105	-3.81%
	Burglary Garage	1	3	-66.67%	10	3	233.33%	58	62	-6.45%
	Burglary Commercial	1	0		3	4	-25.00%	33	44	-25.00%
	Larceny	29	21	38.10%	106	100	6.00%	978	1141	-14.29%
	Vehicle Theft	1	1	0.00%	15	11	36.36%	128	195	-34.36%
	Arson	0	1	-100.00%	1	2	-50.00%	7	1	600.00%
Property Total:		35	31	12.90%	147	129	13.95%	1305	1548	-15.70%
Preliminary Part 1 Crime Totals:		48	31	54.84%	167	141	18.44%	1453	1735	-16.25%
Current 7 Day Period:		9/15/2019 - 9/21/2019			Prior 7 Day Period:		9/8/2019 - 9/14/2019			
Current 28 Day Period:		8/25/2019 - 9/21/2019			Prior 28 Day Period:		7/28/2019 - 8/24/2019			
Current YTD Day Period:		1/1/2019 - 9/21/2019			Prior YTD Period:		1/1/2018 - 9/21/2018			

Prepared by SPD Crime Analysis Office - Monday, September 23, 2019

NOTE: SPD moved from UCR to the NIBRS reporting standard on 10/4/16 following the transition to a new RMS System. [Numbers on CompStat reports prior to this date should not be used as a comparison to those on this report.](#) Additional info on these reporting standards can be found on the FBI website: <https://ucr.fbi.gov/nibrs-overview>

This chart represents Preliminary counts of selected crime categories from Police Case Reports. Full statistical analysis to determine the confidence level of this data has not been performed. The % change columns on the preliminary counts differ from the percentage change on the NIBRS crime report, sometimes significantly. The CompStat report is designed for operational use and includes only selected NIBRS categories and coding less complex than full NIBRS rules. Official statistics for these and other NIBRS categories can be found on WASPC & FBI websites once available.





City of Spokane
Central District (P2)
Selected
Crime Types
2019-09-15 to 2019-09-21

**Prepared By:
Crime Analysis Unit
Spokane Police Department**

Legend

NIBRS Events



Criminal Homicide



Rape



Robbery Commercial



Robbery Person



Aggravated Assault



Burglary Residential



Burglary Garage



Burglary Commercial



Vehicle Prowling



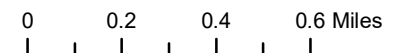
Vehicle Theft



Arson



*For Additional Information on Incidents
pertaining to an Area, Trend, or Pattern
Contact Information Analysis*



THIS IS NOT A LEGAL DOCUMENT:
The information shown on this map is compiled from various sources and is subject to constant revision. Information shown on this map should not be used to determine the location of facilities in relationship to property lines, section lines, streets, etc.

Sunday - Saturday

NW - Central District (P2)

9/15/2019 TO 9/21/2019



<u>A/C</u>	<u>Offense Statute</u>	<u>Address</u>	<u>Reported Date</u>	<u>Dist</u>
<u>SPA2EG</u>				
C	ASSAULT 1D	2300 N WALL ST	9/21/2019	P1
C	ASSAULT 2D	700 W BOONE AVE	9/16/2019	P2
C	ASSAULT 2D	500 W ALICE AVE	9/19/2019	P2
C	BURGLARY 2D GARAGE	800 W CHELAN AVE	9/19/2019	P2
C	HARASSMENT FELONY WEAPON INVOLVED	1000 W MANSFIELD AVE	9/16/2019	P2
C	HARASSMENT WEAPON INVOLVED	1100 W JACKSON AVE	9/16/2019	P2
C	IBR Purposes Only - Aggravated Assault	N MAPLE ST / W NORTHWEST BLVD	9/21/2019	P4
C	MAIL THEFT	1300 W CHELAN AVE	9/17/2019	P2
A	MAIL THEFT	1000 W MANSFIELD AVE	9/18/2019	P2
C	RAPE 2D		9/15/2019	P1
C	RAPE 3D		9/17/2019	P2
C	RESIDENTIAL BURGLARY	600 W SHANNON AVE	9/21/2019	P2
C	THEFT 2D ALL OTHER	3200 N MONROE ST	9/16/2019	P2
C	THEFT 2D ALL OTHER	200 W CARLISLE AVE	9/16/2019	P2
C	THEFT 3D ALL OTHER	800 W MANSFIELD AVE	9/16/2019	P2
C	THEFT 3D ALL OTHER	1900 N MONROE ST	9/16/2019	P1
C	THEFT 3D FROM BUILDING	1700 W MANSFIELD AVE	9/19/2019	P2
C	THEFT 3D VEHICLE PARTS AND ACCESSORIES	2400 N DIVISION ST	9/19/2019	P2
<u>SPA2RS</u>				
C	THEFT 3D FROM MOTOR VEHICLE	300 W NORTH RIVER DR	9/15/2019	P2
<u>SPA2WC</u>				
C	ASSAULT 2D	2200 W BROADWAY AVE	9/15/2019	P4
C	ASSAULT 2D	1400 W MALLON AVE	9/17/2019	P1
C	ASSAULT 3D WEAPON OR NEGLIGENT INJURY	N OAK ST / W BROADWAY AVE	9/16/2019	P1
C	BURGLARY 2D COMMERCIAL	1800 W BROADWAY AVE	9/16/2019	P2
C	RESIDENTIAL BURGLARY	1800 W BROADWAY AVE	9/16/2019	P1
C	RESIDENTIAL BURGLARY	1900 W GARDNER AVE	9/18/2019	P2
C	ROBBERY 1D CARJACKING	W BROADWAY AVE / N ADAMS ST	9/20/2019	P2
C	THEFT 1D FROM BUILDING	1900 W GARDNER AVE	9/18/2019	P2
C	THEFT 2D ALL OTHER	1100 W MALLON AVE	9/15/2019	P2
C	THEFT 2D FROM MOTOR VEHICLE	1800 N CEDAR ST	9/19/2019	P2
C	THEFT 3D ALL OTHER	2400 W SUMMIT PKWY	9/19/2019	P2
C	THEFT 3D ALL OTHER	N ELM ST / W DEAN AVE	9/20/2019	P2
C	THEFT 3D CITY FROM BUILDING	1000 W AUGUSTA AVE	9/18/2019	P2
C	THEFT 3D CITY FROM BUILDING	2100 W BROADWAY AVE	9/20/2019	P3
C	THEFT 3D FROM BUILDING	1300 W MAXWELL AVE	9/15/2019	P2
C	THEFT 3D FROM MOTOR VEHICLE	1400 W BROADWAY AVE	9/16/2019	P2

For protection of victim privacy, the entire address on sexual assault crimes has been redacted.

A/C	Offense Statute	Address	Reported Date	Dist
C	THEFT 3D FROM MOTOR VEHICLE	1000 N CANNON ST	9/17/2019	P2
C	THEFT 3D FROM MOTOR VEHICLE	2300 W MAXWELL AVE	9/18/2019	P2
C	THEFT 3D FROM MOTOR VEHICLE	2700 W BROADWAY AVE	9/19/2019	P2
C	THEFT 3D FROM MOTOR VEHICLE	W SHARP AVE / N OAK ST	9/19/2019	P2
A	THEFT 3D FROM MOTOR VEHICLE	1800 W CENTENNIAL WAY	9/21/2019	P2
C	THEFT 3D SHOPLIFTING	1000 W SUMMIT PKWY	9/20/2019	P2
C	THEFT 3D SHOPLIFTING	1200 N MONROE ST	9/21/2019	P2

SPA2WH

C	MAIL THEFT	1900 N HOLY NAMES CT	9/18/2019	P2
C	ROBBERY 1D PERSON	4100 W FORT GEORGE WRIGHT DR	9/21/2019	P1
C	THEFT 3D FROM MOTOR VEHICLE	3400 W FORT GEORGE WRIGHT DR	9/16/2019	P2
C	THEFT 3D FROM MOTOR VEHICLE	3400 W FORT GEORGE WRIGHT DR	9/16/2019	P2
C	THEFT 3D FROM MOTOR VEHICLE	1600 N RIM VIEW ST	9/17/2019	P2
C	THEFT OF MOTOR VEHICLE	1900 N HOLY NAMES CT	9/17/2019	P1

POLICE SUMMARY - Ending: Saturday, September 21, 2019



NE - Neva-Wood District (P3)

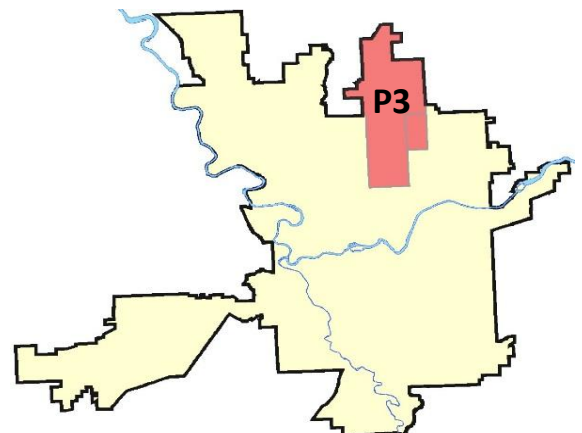
Preliminary IBR Counts

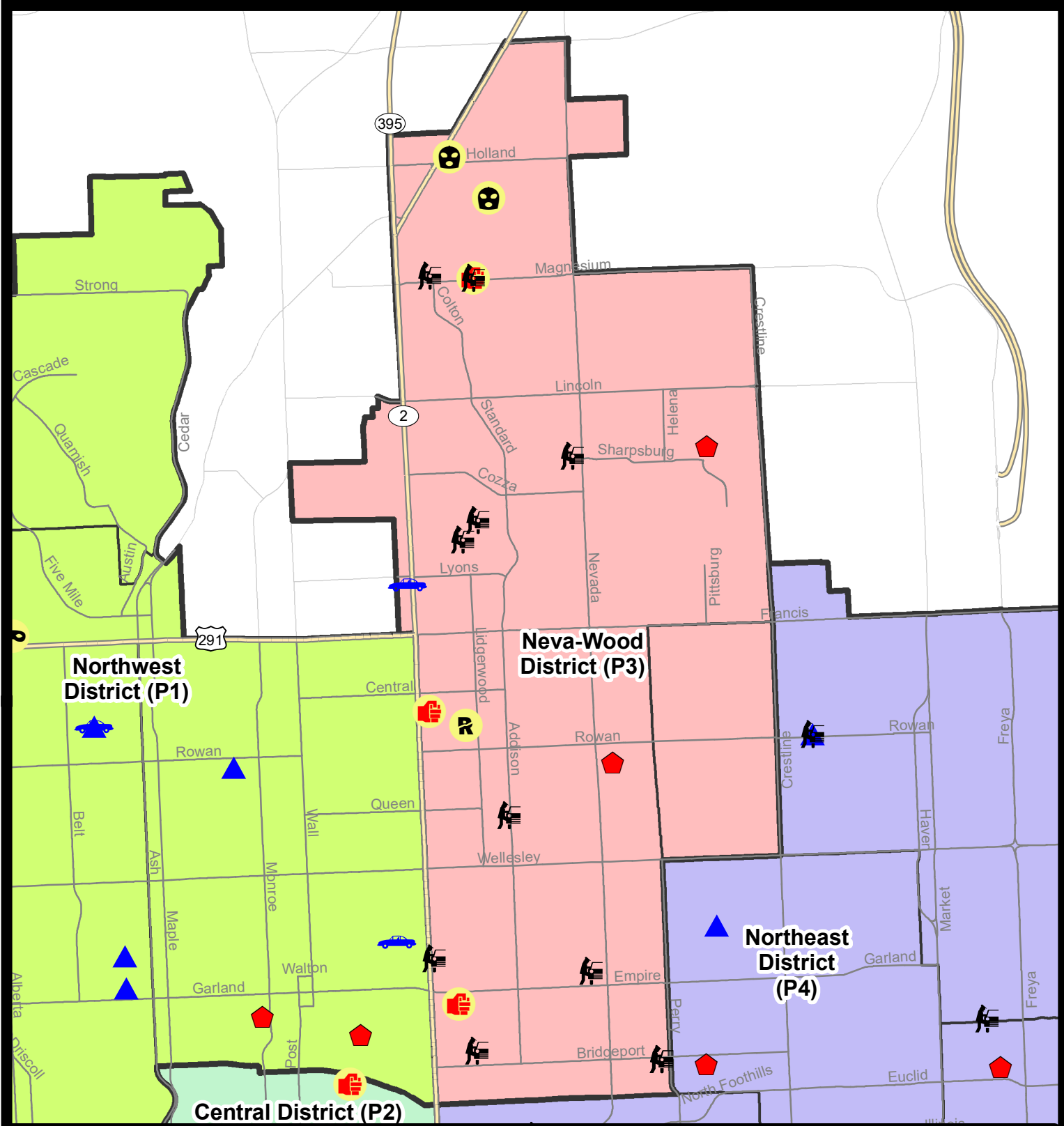
NIBRS Categories (Part 1 Selected)		7 Day Comparison			28 Day Comparison			YTD Comparison		
		Current	Prior	Percent	Current	Prior	Percent	Current	Prior	Percent
Violent	Criminal Homicide	0	0		0	0		0	1	-100.00%
	Rape	1	0		3	3	0.00%	27	41	-34.15%
	Robbery - Commercial	2	1	100.00%	3	4	-25.00%	26	19	36.84%
	Robbery - Person	0	0		0	4	-100.00%	25	28	-10.71%
	Aggravated Assault - Non DV	2	1	100.00%	7	4	75.00%	55	81	-32.10%
	Aggravated Assault - DV	1	1	0.00%	6	6	0.00%	48	69	-30.43%
Violent Total:		6	3	100.00%	19	21	-9.52%	181	239	-24.27%
Property	Burglary - Residential	2	3	-33.33%	7	19	-63.16%	118	132	-10.61%
	Burglary Garage	0	3	-100.00%	5	8	-37.50%	80	101	-20.79%
	Burglary Commercial	0	0		4	7	-42.86%	51	41	24.39%
	Larceny	51	45	13.33%	178	191	-6.81%	1777	2319	-23.37%
	Vehicle Theft	1	3	-66.67%	12	25	-52.00%	215	276	-22.10%
	Arson	0	0		0	0		4	6	-33.33%
Property Total:		54	54	0.00%	206	250	-17.60%	2245	2875	-21.91%
Preliminary Part 1 Crime Totals:		60	57	5.26%	225	271	-16.97%	2426	3114	-22.09%
Current 7 Day Period:		9/15/2019 - 9/21/2019			Prior 7 Day Period:		9/8/2019 - 9/14/2019			
Current 28 Day Period:		8/25/2019 - 9/21/2019			Prior 28 Day Period:		7/28/2019 - 8/24/2019			
Current YTD Day Period:		1/1/2019 - 9/21/2019			Prior YTD Period:		1/1/2018 - 9/21/2018			

Prepared by SPD Crime Analysis Office - Monday, September 23, 2019

NOTE: SPD moved from UCR to the NIBRS reporting standard on 10/4/16 following the transition to a new RMS System. [Numbers on CompStat reports prior to this date should not be used as a comparison to those on this report.](#) Additional info on these reporting standards can be found on the FBI website: <https://ucr.fbi.gov/nibrs-overview>

This chart represents Preliminary counts of selected crime categories from Police Case Reports. Full statistical analysis to determine the confidence level of this data has not been performed. The % change columns on the preliminary counts differ from the percentage change on the NIBRS crime report, sometimes significantly. The CompStat report is designed for operational use and includes only selected NIBRS categories and coding less complex than full NIBRS rules. Official statistics for these and other NIBRS categories can be found on WASPC & FBI websites once available.





City of Spokane
Neva-Wood District (P3)
Selected Crime Codes
2019-09-15 to 2019-09-21
 Prepared By:
 Crime Analysis Unit
 Spokane Police Department

Legend

NIBRS Events

Criminal Homicide	Robbery Person	Burglary Commercial
Rape	Aggravated Assault	Vehicle Prowling
Robbery Commercial	Burglary Residential	Vehicle Theft
Burglary Garage	Arson	SPokane POLICE

*Cases Represent LERMS Crime Codes
 Points may indicate multiple events
 Note: Veh Prowl is only Larceny displayed*

For Additional Information on Incidents pertaining to an Area, Trend, or Pattern Contact Information Analysis

0 0.2 0.4 0.8 Miles

Geographic Information System

THIS IS NOT A LEGAL DOCUMENT:
 The information shown on this map is compiled from various sources and is subject to constant revision. Information shown on this map should not be used to determine the location of facilities in relationship to property lines, section lines, streets, etc.

Sunday - Saturday

NE - Neva-Wood District (P3)

9/15/2019 TO 9/21/2019



<u>A/C</u>	<u>Offense Statute</u>	<u>Address</u>	<u>Reported Date</u>	<u>Dist</u>
SPB3NL				
C	ASSAULT 2D	E PROVIDENCE AVE / N MAYFAIR ST	9/20/2019	P4
C	ASSAULT 3D WEAPON OR NEGLIGENT INJURY	400 E MAGNESIUM RD	9/16/2019	P4
C	BURGLARY 2D FENCED AREA	6600 N DIVISION ST	9/17/2019	P3
C	HARASSMENT FELONY WEAPON INVOLVED	5800 N DIVISION ST	9/18/2019	P3
C	RAPE 2D		9/21/2019	P4
C	RESIDENTIAL BURGLARY	1000 E SANSON AVE	9/16/2019	P4
A	RESIDENTIAL BURGLARY	7400 N PITTSBURG ST	9/18/2019	P4
C	ROBBERY 1D COMMERCIAL	9200 N COLTON ST	9/19/2019	P3
C	ROBBERY 1D COMMERCIAL	9500 N NEWPORT HWY	9/19/2019	P2
C	THEFT 2D ALL OTHER	400 E SIERRA CT	9/17/2019	P3
C	THEFT 2D ALL OTHER	7100 N DIVISION ST	9/19/2019	P2
C	THEFT 2D FROM BUILDING	9800 N NEVADA ST	9/16/2019	P3
C	THEFT 2D FROM BUILDING	400 E LACROSSE AVE	9/18/2019	P3
C	THEFT 2D FROM MOTOR VEHICLE	400 E MAGNESIUM RD	9/16/2019	P3
C	THEFT 2D FROM MOTOR VEHICLE	5000 N ADDISON ST	9/19/2019	P3
C	THEFT 2D SHOPLIFTING	9100 N NEWPORT HWY	9/16/2019	P3
C	THEFT 2D SHOPLIFTING	600 E HOLLAND AVE	9/18/2019	P3
C	THEFT 3D ALL OTHER	700 E JOSEPH AVE	9/17/2019	P3
C	THEFT 3D ALL OTHER	9600 N DIVISION ST	9/21/2019	P3
C	THEFT 3D ALL OTHER	4700 N DIVISION ST	9/21/2019	P3
C	THEFT 3D CITY SHOPLIFTING	4700 N DIVISION ST	9/19/2019	P3
C	THEFT 3D FROM BUILDING	4700 N DIVISION ST	9/15/2019	P3
C	THEFT 3D FROM BUILDING	400 E LACROSSE AVE	9/16/2019	P3
C	THEFT 3D FROM BUILDING	600 E HOLLAND AVE	9/16/2019	P3
C	THEFT 3D FROM BUILDING	9800 N NEVADA ST	9/17/2019	P3
C	THEFT 3D FROM BUILDING	1000 E COZZA DR	9/17/2019	P3
C	THEFT 3D FROM BUILDING	9700 N NEWPORT HWY	9/18/2019	P3
C	THEFT 3D FROM BUILDING	7100 N DIVISION ST	9/18/2019	P3
C	THEFT 3D FROM BUILDING	6700 N DIVISION ST	9/19/2019	P3
C	THEFT 3D FROM BUILDING	6800 N DIVISION ST	9/20/2019	P3
C	THEFT 3D FROM MOTOR VEHICLE	100 E WEDGEWOOD AVE	9/15/2019	P3
C	THEFT 3D FROM MOTOR VEHICLE	7000 N COLTON ST	9/16/2019	P3
A	THEFT 3D FROM MOTOR VEHICLE	8700 N COLTON ST	9/17/2019	P3
A	THEFT 3D FROM MOTOR VEHICLE	200 E COURTLAND AVE	9/17/2019	P3
C	THEFT 3D FROM MOTOR VEHICLE	900 E SHARPSBURG AVE	9/17/2019	P3
A	THEFT 3D FROM MOTOR VEHICLE	800 E GARLAND AVE	9/17/2019	P3
C	THEFT 3D FROM MOTOR VEHICLE	4000 N DIVISION ST	9/18/2019	P3
A	THEFT 3D FROM MOTOR VEHICLE	1300 E BRIDGEPORT AVE	9/18/2019	P3

For protection of victim privacy, the entire address on sexual assault crimes has been redacted.

A/C	Offense Statute	Address	Reported Date	Dist
A	THEFT 3D FROM MOTOR VEHICLE	1300 E BRIDGEPORT AVE	9/18/2019	P3
C	THEFT 3D SHOPLIFTING	4700 N DIVISION ST	9/15/2019	P3
C	THEFT 3D SHOPLIFTING	4700 N DIVISION ST	9/15/2019	P3
C	THEFT 3D SHOPLIFTING	9100 N NEWPORT HWY	9/16/2019	P3
C	THEFT 3D SHOPLIFTING	4700 N DIVISION ST	9/16/2019	P3
C	THEFT 3D SHOPLIFTING	5600 N DIVISION ST	9/17/2019	P3
C	THEFT 3D SHOPLIFTING	9100 N NEWPORT HWY	9/17/2019	P3
C	THEFT 3D SHOPLIFTING	9100 N NEWPORT HWY	9/17/2019	P3
C	THEFT 3D SHOPLIFTING	4700 N DIVISION ST	9/17/2019	P3
C	THEFT 3D SHOPLIFTING	4700 N DIVISION ST	9/18/2019	P3
C	THEFT 3D SHOPLIFTING	4700 N DIVISION ST	9/18/2019	P3
C	THEFT 3D SHOPLIFTING	4700 N DIVISION ST	9/19/2019	P3
C	THEFT 3D SHOPLIFTING	7400 N DIVISION ST	9/20/2019	P3
C	THEFT 3D SHOPLIFTING	4700 N DIVISION ST	9/20/2019	P3
A	THEFT 3D VEHICLE PARTS AND ACCESSORIES	7700 N HARPERS FERRY ST	9/17/2019	P3
C	THEFT 3D VEHICLE PARTS AND ACCESSORIES	400 E LIBERTY AVE	9/18/2019	P3
C	THEFT 3D VEHICLE PARTS AND ACCESSORIES	400 E MAGNESIUM RD	9/19/2019	P3
C	THEFT 3D VEHICLE PARTS AND ACCESSORIES	0 E QUEEN AVE	9/19/2019	P3
C	THEFT 3D VEHICLE PARTS AND ACCESSORIES	1200 E WESTVIEW CT	9/21/2019	P3
C	THEFT 3D VEHICLE PARTS AND ACCESSORIES	800 E LYONS AVE	9/21/2019	P3
C	THEFT OF MOTOR VEHICLE	6600 N DIVISION ST	9/21/2019	P2
<u>SPB3WH</u>				
C	MAIL THEFT	5400 N MARTIN ST	9/19/2019	P3

POLICE SUMMARY - Ending: Saturday, September 21, 2019



NE - Northeast District (P4)

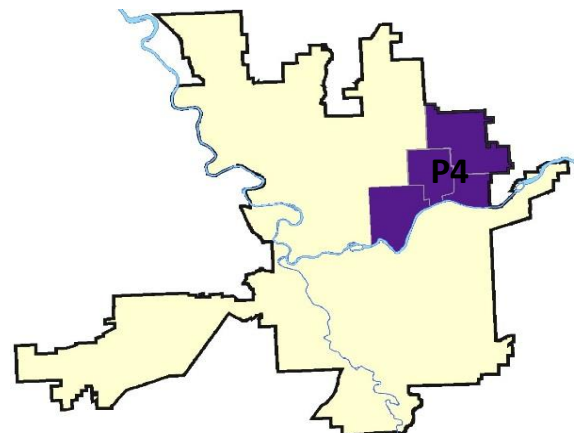
Preliminary IBR Counts

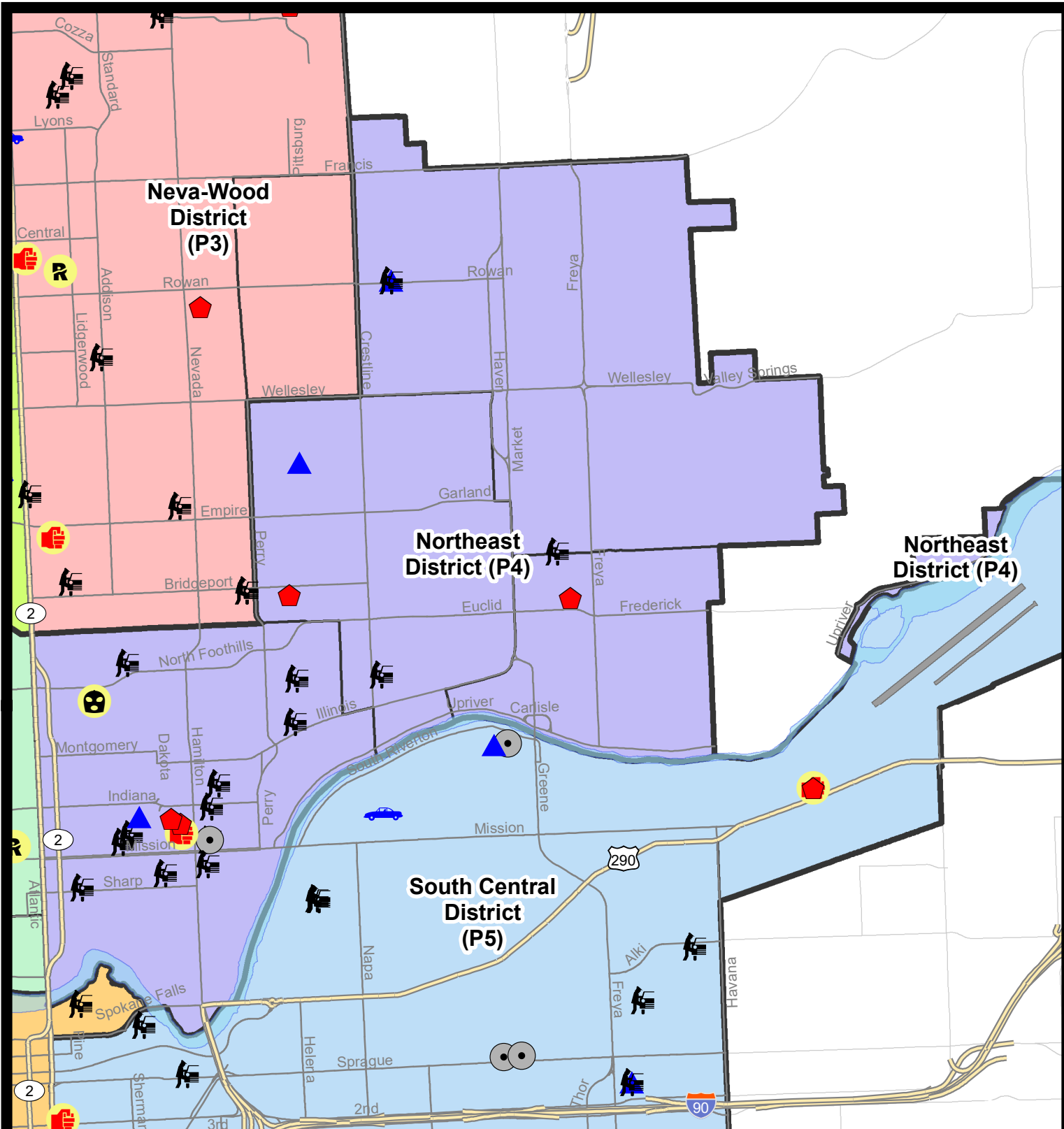
NIBRS Categories (Part 1 Selected)		7 Day Comparison			28 Day Comparison			YTD Comparison		
		Current	Prior	Percent	Current	Prior	Percent	Current	Prior	Percent
Violent	Criminal Homicide	0	0		0	0		0	2	-100.00%
	Rape	0	1	-100.00%	3	4	-25.00%	32	42	-23.81%
	Robbery - Commercial	1	0		2	0		12	14	-14.29%
	Robbery - Person	0	2	-100.00%	4	6	-33.33%	23	26	-11.54%
	Aggravated Assault - Non DV	0	3	-100.00%	7	7	0.00%	67	74	-9.46%
	Aggravated Assault - DV	1	1	0.00%	5	7	-28.57%	40	54	-25.93%
Violent Total:		2	7	-71.43%	21	24	-12.50%	174	212	-17.92%
Property	Burglary - Residential	4	4	0.00%	12	10	20.00%	114	145	-21.38%
	Burglary Garage	3	0		6	6	0.00%	41	61	-32.79%
	Burglary Commercial	1	0		2	5	-60.00%	36	47	-23.40%
	Larceny	35	33	6.06%	136	132	3.03%	1183	1328	-10.92%
	Vehicle Theft	0	2	-100.00%	12	16	-25.00%	193	255	-24.31%
	Arson	0	0		0	0		4	9	-55.56%
Property Total:		43	39	10.26%	168	169	-0.59%	1571	1845	-14.85%
Preliminary Part 1 Crime Totals:		45	46	-2.17%	189	193	-2.07%	1745	2057	-15.17%
Current 7 Day Period:		9/15/2019 - 9/21/2019			Prior 7 Day Period:		9/8/2019 - 9/14/2019			
Current 28 Day Period:		8/25/2019 - 9/21/2019			Prior 28 Day Period:		7/28/2019 - 8/24/2019			
Current YTD Day Period:		1/1/2019 - 9/21/2019			Prior YTD Period:		1/1/2018 - 9/21/2018			

Prepared by SPD Crime Analysis Office - Monday, September 23, 2019

NOTE: SPD moved from UCR to the NIBRS reporting standard on 10/4/16 following the transition to a new RMS System. [Numbers on CompStat reports prior to this date should not be used as a comparison to those on this report.](#) Additional info on these reporting standards can be found on the FBI website: <https://ucr.fbi.gov/nibrs-overview>

This chart represents Preliminary counts of selected crime categories from Police Case Reports. Full statistical analysis to determine the confidence level of this data has not been performed. The % change columns on the preliminary counts differ from the percentage change on the NIBRS crime report, sometimes significantly. The CompStat report is designed for operational use and includes only selected NIBRS categories and coding less complex than full NIBRS rules. Official statistics for these and other NIBRS categories can be found on WASPC & FBI websites once available.





City of Spokane
Northeast District (P4)
Selected Crime Codes
2019-09-15 to 2019-09-21
 Prepared By:
 Crime Analysis Unit
 Spokane Police Department

Legend

NIBRS Events



Criminal Homicide



Rape



Robbery Commercial



Robbery Person



Aggravated Assault



Burglary Residential



Burglary Garage



Burglary Commercial



Vehicle Prowling



Vehicle Theft



Arson



Cases Represent LERMS Crime Codes
 Points may indicate multiple events
 Note: Veh Prowl is only Larceny displayed

For Additional Information on
 Incidents pertaining to an
 Area, Trend, or Pattern
 Contact Information Analysis

0 0.2 0.4 0.8 Miles



THIS IS NOT A LEGAL DOCUMENT:
 The information shown on this map is compiled
 from various sources and is subject to constant
 revision. Information shown on this map should
 not be used to determine the location of facilities
 in relationship to property lines, section lines,
 streets, etc.

Sunday - Saturday

NE - Northeast District (P4)

9/15/2019 TO 9/21/2019



<u>A/C</u>	<u>Offense Statute</u>	<u>Address</u>	<u>Reported Date</u>	<u>Dist</u>
C	THEFT 2D FROM MOTOR VEHICLE	N STANDARD ST / E CLEVELAND AVE	9/21/2019	P4
<u>SPB4BE</u>				
A	BURGLARY 2D GARAGE	1600 E ROCKWELL AVE	9/17/2019	P3
C	RESIDENTIAL BURGLARY	3300 N HELENA ST	9/18/2019	P4
C	THEFT 3D ALL OTHER	3400 N LEE ST	9/15/2019	P4
C	THEFT 3D ALL OTHER	3000 N REGAL ST	9/18/2019	P4
C	THEFT 3D FROM BUILDING	3300 N HELENA ST	9/18/2019	P4
C	THEFT 3D FROM MOTOR VEHICLE	2100 E BUCKEYE AVE	9/19/2019	P4
C	THEFT 3D VEHICLE PARTS AND ACCESSORIES	E PROVIDENCE AVE / N PERRY ST	9/17/2019	P3
<u>SPB4HI</u>				
C	BURGLARY 2D GARAGE	2300 E ROWAN AVE	9/18/2019	P4
C	THEFT 3D ALL OTHER	4900 N NELSON ST	9/19/2019	P4
C	THEFT 3D FROM MOTOR VEHICLE	3300 E GARNET AVE	9/15/2019	P4
C	THEFT 3D FROM MOTOR VEHICLE	2300 E ROWAN AVE	9/18/2019	P4
<u>SPB4LO</u>				
C	ASSAULT 2D	800 E AUGUSTA AVE	9/15/2019	P2
C	BURGLARY 2D COMMERCIAL	900 E MISSION AVE	9/17/2019	P4
C	BURGLARY 2D GARAGE	500 E NORA AVE	9/15/2019	P2
A	BURGLARY-RESIDENTIAL	800 E NORA AVE	9/20/2019	P1
C	MAIL THEFT	900 E NORA AVE	9/16/2019	P4
C	RESIDENTIAL BURGLARY	700 E NORA AVE	9/17/2019	P4
C	ROBBERY 1D COMMERCIAL	200 E NORTH FOOTHILLS DR	9/20/2019	P4
C	THEFT 2D FROM MOTOR VEHICLE	900 E INDIANA AVE	9/16/2019	P4
C	THEFT 2D FROM MOTOR VEHICLE	2000 N COLUMBUS ST	9/19/2019	P4
C	THEFT 2D FROM MOTOR VEHICLE	2700 N MADELIA ST	9/20/2019	P4
C	THEFT 3D ALL OTHER	600 E CATALDO AVE	9/16/2019	P4
C	THEFT 3D ALL OTHER	500 E CATALDO AVE	9/19/2019	P4
C	THEFT 3D ALL OTHER	900 E MISSION AVE	9/19/2019	P4
C	THEFT 3D CITY SHOPLIFTING	200 E NORTH FOOTHILLS DR	9/20/2019	P2
C	THEFT 3D FROM BUILDING	700 E SHARP AVE	9/16/2019	P4
C	THEFT 3D FROM BUILDING	900 E MISSION AVE	9/17/2019	P4
C	THEFT 3D FROM BUILDING	900 E BOONE AVE	9/20/2019	P4
C	THEFT 3D FROM MOTOR VEHICLE	500 E AUGUSTA AVE	9/15/2019	P4
C	THEFT 3D FROM MOTOR VEHICLE	400 E AUGUSTA AVE	9/16/2019	P4
C	THEFT 3D FROM MOTOR VEHICLE	700 E SINTO AVE	9/16/2019	P4
C	THEFT 3D FROM MOTOR VEHICLE	2400 N MADELIA ST	9/18/2019	P4
C	THEFT 3D FROM MOTOR VEHICLE	900 E SINTO AVE	9/20/2019	P4

A/C	Offense Statute	Address	Reported Date	Dist
C	THEFT 3D FROM MOTOR VEHICLE	900 E MISSION AVE	9/20/2019	P4
C	THEFT 3D FROM MOTOR VEHICLE	200 E SHARP AVE	9/20/2019	P4
A	THEFT 3D FROM MOTOR VEHICLE	N WISCOMB ST / E CLEVELAND AVE	9/21/2019	P4
C	THEFT 3D SHOPLIFTING	2000 N HAMILTON ST	9/17/2019	P2
C	THEFT 3D SHOPLIFTING	900 E MISSION AVE	9/18/2019	P4
C	THEFT 3D SHOPLIFTING	1500 E ILLINOIS AVE	9/19/2019	P4
A	THEFT 3D SHOPLIFTING	1500 E ILLINOIS AVE	9/19/2019	P4
C	THEFT 3D SHOPLIFTING	2000 N HAMILTON ST	9/20/2019	P4
C	THEFT 3D VEHICLE PARTS AND ACCESSORIES	500 E AUGUSTA AVE	9/15/2019	P4
C	THEFT 3D VEHICLE PARTS AND ACCESSORIES	2700 N RUBY ST	9/16/2019	P4

SPB4MI

A	RESIDENTIAL BURGLARY	3400 E LIBERTY AVE	9/20/2019	P4
---	----------------------	--------------------	-----------	----

SPOKANE POLICE DEPARTMENT



SOUTH **Police Service Area**

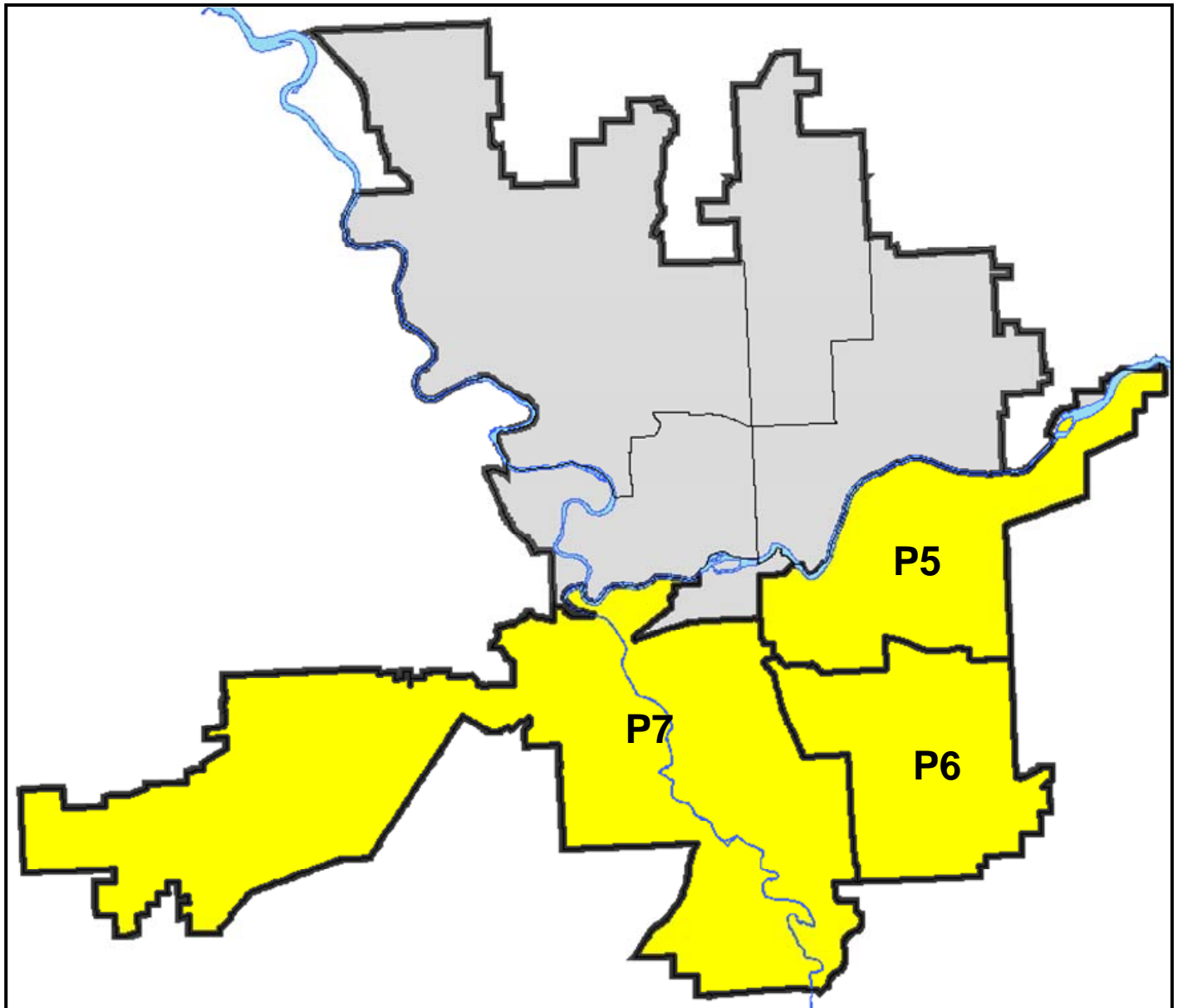
PSA Commander

Captain Tracie Meidl

South Central District (P5)

Southeast District (P6)

Southwest District (P7)



POLICE SUMMARY - Ending: Saturday, September 21, 2019

SOUTH PRECINCT (P5, P6, and P7)



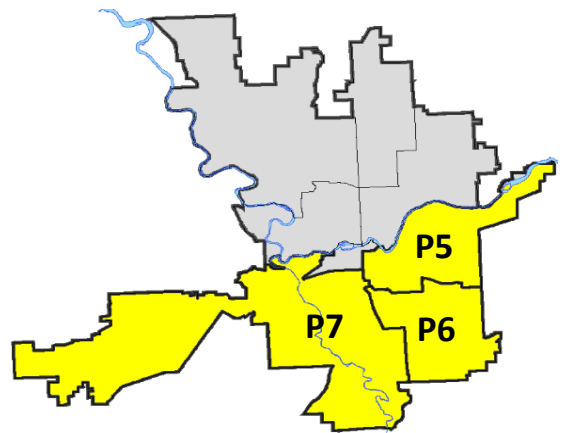
Preliminary IBR Counts

NIBRS Categories (Part 1 Selected)		7 Day Comparison			28 Day Comparison			YTD Comparison		
		Current	Prior	Percent	Current	Prior	Percent	Current	Prior	Percent
Violent	Criminal Homicide	0	0		0	0		2	1	100.00%
	Rape	1	2	-50.00%	5	6	-16.67%	48	68	-29.41%
	Robbery - Commercial	0	0		0	2	-100.00%	6	12	-50.00%
	Robbery - Person	0	1	-100.00%	6	2	200.00%	50	42	19.05%
	Aggravated Assault - Non DV	3	5	-40.00%	16	11	45.45%	125	131	-4.58%
	Aggravated Assault - DV	1	5	-80.00%	13	14	-7.14%	94	97	-3.09%
Violent Total:		5	13	-61.54%	40	35	14.29%	325	351	-7.41%
Property	Burglary - Residential	2	6	-66.67%	19	24	-20.83%	198	283	-30.04%
	Burglary Garage	6	2	200.00%	14	24	-41.67%	156	126	23.81%
	Burglary Commercial	3	2	50.00%	13	9	44.44%	107	114	-6.14%
	Larceny	66	72	-8.33%	295	253	16.60%	2250	2374	-5.22%
	Vehicle Theft	7	9	-22.22%	26	35	-25.71%	258	358	-27.93%
	Arson	0	0		0	4	-100.00%	10	10	0.00%
Property Total:		84	91	-7.69%	367	349	5.16%	2979	3265	-8.76%
Preliminary Part 1 Crime Totals:		89	104	-14.42%	407	384	5.99%	3304	3616	-8.63%
Current 7 Day Period:		9/15/2019 - 9/21/2019			Prior 7 Day Period:		9/8/2019 - 9/14/2019			
Current 28 Day Period:		8/25/2019 - 9/21/2019			Prior 28 Day Period:		7/28/2019 - 8/24/2019			
Current YTD Day Period:		1/1/2019 - 9/21/2019			Prior YTD Period:		1/1/2018 - 9/21/2018			

Prepared by SPD Crime Analysis Office - Monday, September 23, 2019

NOTE: SPD moved from UCR to the NIBRS reporting standard on 10/4/16 following the transition to a new RMS System. [Numbers on CompStat reports prior to this date should not be used as a comparison to those on this report.](#) Additional info on these reporting standards can be found on the FBI website: <https://ucr.fbi.gov/nibrs-overview>

This chart represents Preliminary counts of selected crime categories from Police Case Reports. Full statistical analysis to determine the confidence level of this data has not been performed. The % change columns on the preliminary counts differ from the percentage change on the NIBRS crime report, sometimes significantly. The CompStat report is designed for operational use and includes only selected NIBRS categories and coding less complex than full NIBRS rules. Official statistics for these and other NIBRS categories can be found on WASPC & FBI websites once available.



POLICE SUMMARY - Ending: Saturday, September 21, 2019



SE - South Central District (P5)

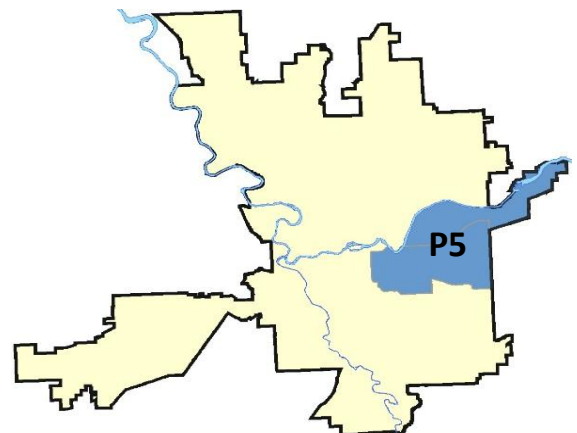
Preliminary IBR Counts

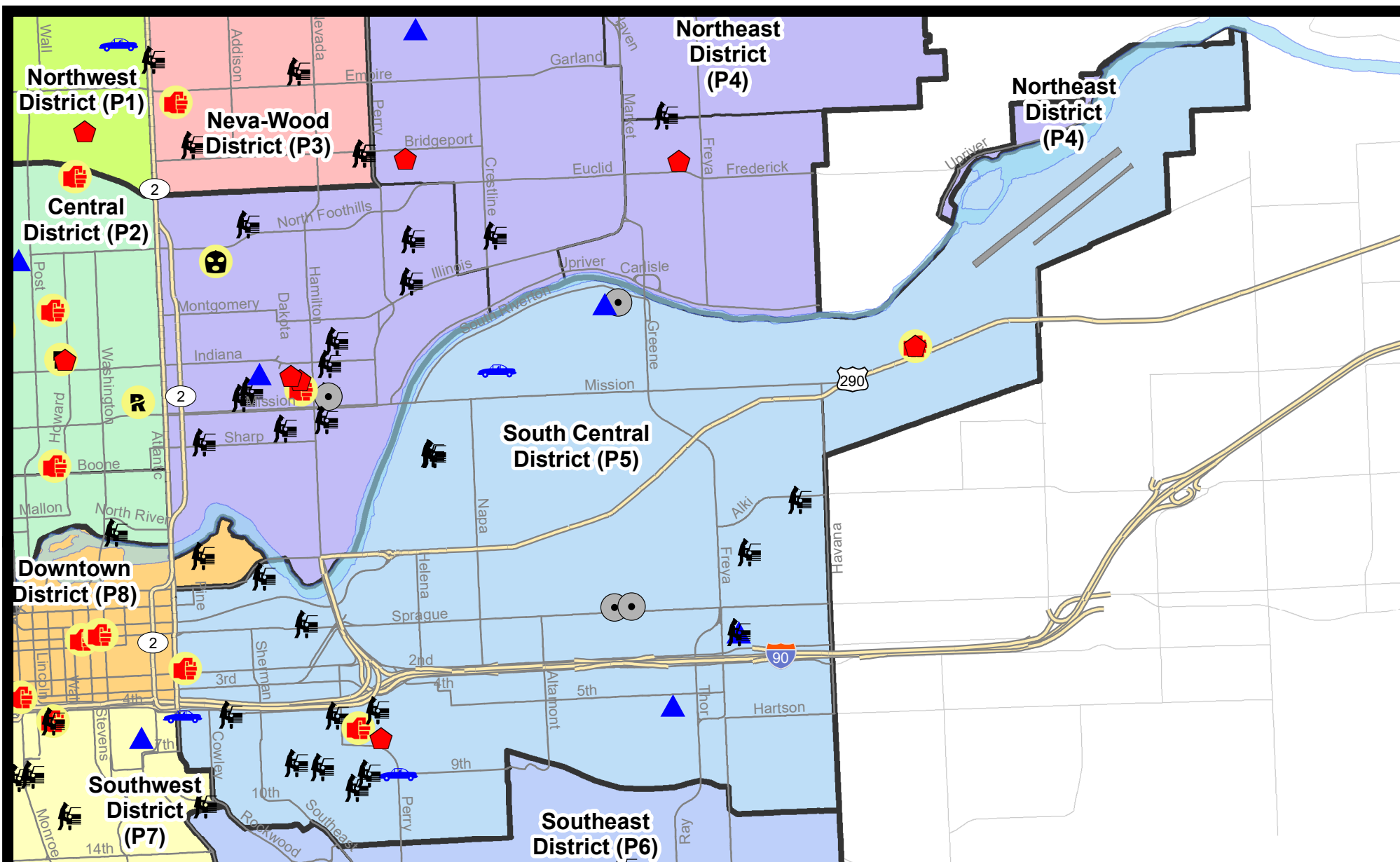
NIBRS Categories (Part 1 Selected)		7 Day Comparison			28 Day Comparison			YTD Comparison		
		Current	Prior	Percent	Current	Prior	Percent	Current	Prior	Percent
Violent	Criminal Homicide	0	0		0	0		2	1	100.00%
	Rape	0	0		2	3	-33.33%	19	30	-36.67%
	Robbery - Commercial	0	0		0	1	-100.00%	3	7	-57.14%
	Robbery - Person	0	0		1	0		25	22	13.64%
	Aggravated Assault - Non DV	2	2	0.00%	9	4	125.00%	58	60	-3.33%
	Aggravated Assault - DV	1	2	-50.00%	4	6	-33.33%	43	42	2.38%
Violent Total:		3	4	-25.00%	16	14	14.29%	150	162	-7.41%
Property	Burglary - Residential	2	2	0.00%	8	10	-20.00%	56	101	-44.55%
	Burglary Garage	3	1	200.00%	5	3	66.67%	31	41	-24.39%
	Burglary Commercial	3	0		9	5	80.00%	62	77	-19.48%
	Larceny	23	20	15.00%	102	89	14.61%	829	951	-12.83%
	Vehicle Theft	3	7	-57.14%	14	16	-12.50%	123	157	-21.66%
	Arson	0	0		0	3	-100.00%	7	4	75.00%
Property Total:		34	30	13.33%	138	126	9.52%	1108	1331	-16.75%
Preliminary Part 1 Crime Totals:		37	34	8.82%	154	140	10.00%	1258	1493	-15.74%
Current 7 Day Period:		9/15/2019 - 9/21/2019			Prior 7 Day Period:		9/8/2019 - 9/14/2019			
Current 28 Day Period:		8/25/2019 - 9/21/2019			Prior 28 Day Period:		7/28/2019 - 8/24/2019			
Current YTD Day Period:		1/1/2019 - 9/21/2019			Prior YTD Period:		1/1/2018 - 9/21/2018			

Prepared by SPD Crime Analysis Office - Monday, September 23, 2019

NOTE: SPD moved from UCR to the NIBRS reporting standard on 10/4/16 following the transition to a new RMS System. [Numbers on CompStat reports prior to this date should not be used as a comparison to those on this report.](#) Additional info on these reporting standards can be found on the FBI website: <https://ucr.fbi.gov/nibrs-overview>

This chart represents Preliminary counts of selected crime categories from Police Case Reports. Full statistical analysis to determine the confidence level of this data has not been performed. The % change columns on the preliminary counts differ from the percentage change on the NIBRS crime report, sometimes significantly. The CompStat report is designed for operational use and includes only selected NIBRS categories and coding less complex than full NIBRS rules. Official statistics for these and other NIBRS categories can be found on WASPC & FBI websites once available.





City of Spokane
South Central District (P5)
Selected
Crime Types
2019-09-15 to 2019-09-21

Prepared By:
Crime Analysis Unit
Spokane Police Department

Legend

NIBRS Events



Criminal Homicide



Rape



Robbery Commercial



Robbery Person



Aggravated Assault



Burglary Residential



Burglary Garage



Burglary Commercial



Vehicle Prowling



Vehicle Theft



Arson

Cases Represent LERMS Crime Codes

Points may indicate multiple events

Note: Veh Prowl is only Larceny category displayed



For Additional Information on Incidents
 pertaining to an Area, Trend, or Pattern
 Contact Information Analysis

0 0.2 0.4 0.6 0.8 1 Miles



THIS IS NOT A LEGAL DOCUMENT:
 The information shown on this map is compiled
 from various sources and is subject to constant
 revision. Information shown on this map should
 not be used to determine the location of facilities
 in relationship to property lines, section lines,
 streets, etc.

Sunday - Saturday

9/15/2019 TO 9/21/2019

SE - South Central District (P5)



<u>A/C</u>	<u>Offense Statute</u>	<u>Address</u>	<u>Reported Date</u>	<u>Dist</u>
<u>SPC5EC</u>				
C	ASSAULT 1D	100 S DIVISION ST	9/19/2019	P8
C	ASSAULT 4D WEAPON	600 S RICHARD ALLEN CT	9/19/2019	P4
C	BURGLARY 2D COMMERCIAL	3000 E SPRAGUE AVE	9/15/2019	P6
C	BURGLARY 2D COMMERCIAL	2900 E SPRAGUE AVE	9/16/2019	P6
C	BURGLARY 2D GARAGE	500 S RAY ST	9/15/2019	P6
C	BURGLARY 2D GARAGE	3700 E PACIFIC AVE	9/16/2019	P5
A	RESIDENTIAL BURGLARY	600 S DENVER ST	9/17/2019	P6
C	TAKING MOTOR VEHICLE WITHOUT PERMISSION 2D	E 9TH AVE / S PERRY ST	9/16/2019	P6
C	THEFT 1D FROM BUILDING	200 E 5TH AVE	9/21/2019	P5
C	THEFT 2D ALL OTHER	4100 E SPRAGUE AVE	9/19/2019	P5
C	THEFT 2D ALL OTHER	4000 E PACIFIC AVE	9/19/2019	P5
C	THEFT 2D ALL OTHER	800 S PERRY ST	9/21/2019	P6
C	THEFT 2D FROM MOTOR VEHICLE	500 E SPOKANE FALLS BLVD	9/15/2019	P5
C	THEFT 2D FROM MOTOR VEHICLE	1000 E 10TH AVE	9/16/2019	P5
C	THEFT 3D ALL OTHER	400 E SPOKANE FALLS BLVD	9/18/2019	P5
C	THEFT 3D FROM BUILDING	1800 E 5TH AVE	9/16/2019	P5
C	THEFT 3D FROM MOTOR VEHICLE	N REBECCA ST / E FERRY AVE	9/15/2019	P5
C	THEFT 3D FROM MOTOR VEHICLE	3700 E PACIFIC AVE	9/16/2019	P5
C	THEFT 3D FROM MOTOR VEHICLE	500 S ARTHUR ST	9/16/2019	P5
C	THEFT 3D FROM MOTOR VEHICLE	1200 E 5TH AVE	9/16/2019	P5
C	THEFT 3D FROM MOTOR VEHICLE	4100 E BROADWAY AVE	9/16/2019	P5
A	THEFT 3D FROM MOTOR VEHICLE	700 E 8TH AVE	9/17/2019	P5
C	THEFT 3D FROM MOTOR VEHICLE	200 E 5TH AVE	9/17/2019	P5
C	THEFT 3D FROM MOTOR VEHICLE	800 S IVORY ST	9/18/2019	P5
C	THEFT 3D FROM MOTOR VEHICLE	900 E 8TH AVE	9/19/2019	P5
C	THEFT 3D FROM MOTOR VEHICLE	800 E SPRAGUE AVE	9/20/2019	P5
C	THEFT 3D SHOPLIFTING	3000 E SPRAGUE AVE	9/16/2019	P5
C	THEFT OF MOTOR VEHICLE	400 S DIVISION ST	9/20/2019	P8
<u>SPC5GP</u>				
C	ASSAULT 2D	4800 E COMMERCE AVE	9/15/2019	P6
A	BURGLARY 2D COMMERCIAL	3000 E MARSHALL AVE	9/16/2019	P4
C	BURGLARY 2D GARAGE	2900 E MARSHALL AVE	9/19/2019	P5
C	RESIDENTIAL BURGLARY	4800 E COMMERCE AVE	9/15/2019	P6
C	THEFT 2D FROM BUILDING	4800 E COMMERCE AVE	9/15/2019	P6
C	THEFT 3D FROM MOTOR VEHICLE	1700 E BOONE AVE	9/16/2019	P5
C	THEFT 3D FROM MOTOR VEHICLE	1700 E BOONE AVE	9/18/2019	P5
C	THEFT 3D VEHICLE PARTS AND ACCESSORIES	1700 E CATALDO AVE	9/19/2019	P5
A	THEFT OF MOTOR VEHICLE	2100 E NORA AVE	9/16/2019	P5

For protection of victim privacy, the entire address on sexual assault crimes has been redacted.

POLICE SUMMARY - Ending: Saturday, September 21, 2019



SE - Southeast District (P6)

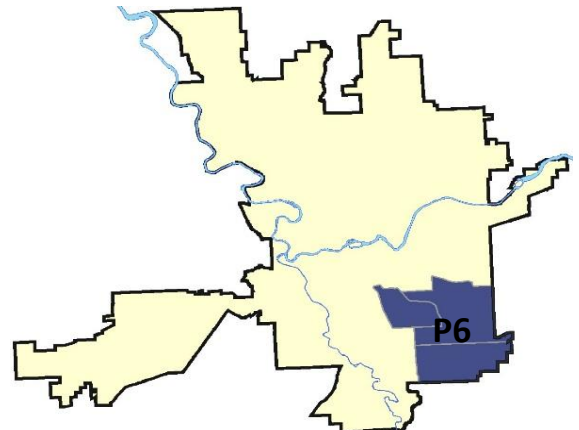
Preliminary IBR Counts

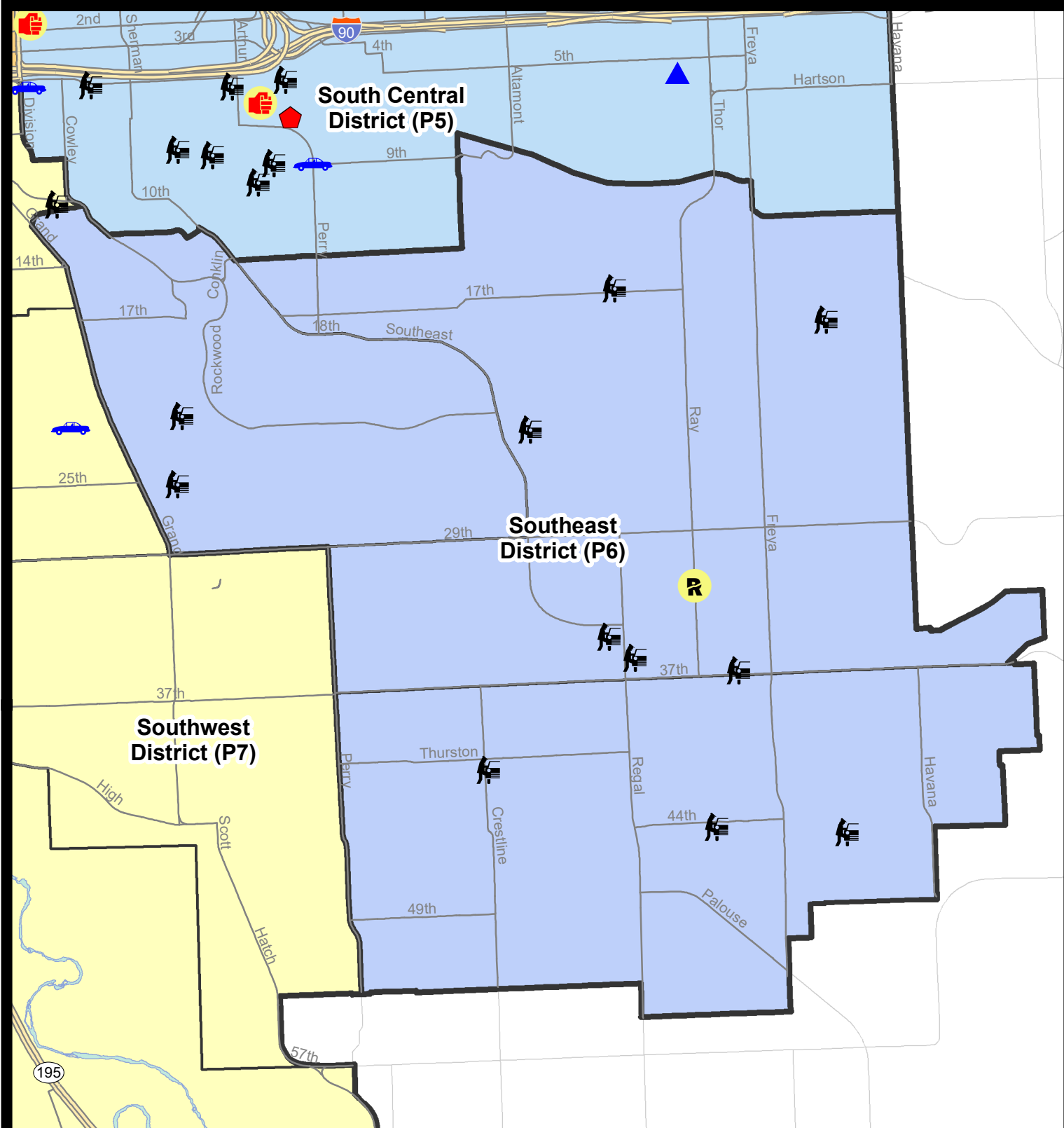
NIBRS Categories (Part 1 Selected)		7 Day Comparison			28 Day Comparison			YTD Comparison		
		Current	Prior	Percent	Current	Prior	Percent	Current	Prior	Percent
Violent	Criminal Homicide	0	0		0	0		0	0	
	Rape	1	2	-50.00%	3	0		12	13	-7.69%
	Robbery - Commercial	0	0		0	1	-100.00%	2	2	0.00%
	Robbery - Person	0	0		1	0		9	4	125.00%
	Aggravated Assault - Non DV	0	0		0	2	-100.00%	14	26	-46.15%
	Aggravated Assault - DV	0	1	-100.00%	6	1	500.00%	18	22	-18.18%
Violent Total:		1	3	-66.67%	10	4	150.00%	55	67	-17.91%
Property	Burglary - Residential	0	2	-100.00%	5	8	-37.50%	52	74	-29.73%
	Burglary Garage	0	1	-100.00%	4	13	-69.23%	59	25	136.00%
	Burglary Commercial	0	0		1	2	-50.00%	9	10	-10.00%
	Larceny	16	22	-27.27%	80	67	19.40%	534	542	-1.48%
	Vehicle Theft	0	2	-100.00%	2	7	-71.43%	51	57	-10.53%
	Arson	0	0		0	0		1	3	-66.67%
Property Total:		16	27	-40.74%	92	97	-5.15%	706	711	-0.70%
Preliminary Part 1 Crime Totals:		17	30	-43.33%	102	101	0.99%	761	778	-2.19%
Current 7 Day Period:		9/15/2019 - 9/21/2019			Prior 7 Day Period:		9/8/2019 - 9/14/2019			
Current 28 Day Period:		8/25/2019 - 9/21/2019			Prior 28 Day Period:		7/28/2019 - 8/24/2019			
Current YTD Day Period:		1/1/2019 - 9/21/2019			Prior YTD Period:		1/1/2018 - 9/21/2018			

Prepared by SPD Crime Analysis Office - Monday, September 23, 2019

NOTE: SPD moved from UCR to the NIBRS reporting standard on 10/4/16 following the transition to a new RMS System. [Numbers on CompStat reports prior to this date should not be used as a comparison to those on this report.](#) Additional info on these reporting standards can be found on the FBI website: <https://ucr.fbi.gov/nibrs-overview>

This chart represents Preliminary counts of selected crime categories from Police Case Reports. Full statistical analysis to determine the confidence level of this data has not been performed. The % change columns on the preliminary counts differ from the percentage change on the NIBRS crime report, sometimes significantly. The CompStat report is designed for operational use and includes only selected NIBRS categories and coding less complex than full NIBRS rules. Official statistics for these and other NIBRS categories can be found on WASPC & FBI websites once available.





City of Spokane
Southeast District (P6)
Selected Crime Codes
2019-09-15 to 2019-09-21
 Prepared By:
 Crime Analysis Unit
 Spokane Police Department

Legend

NIBRS Events

Criminal Homicide	Robbery Person	Burglary Commercial
Rape	Aggravated Assault	Vehicle Prowling
Robbery Commercial	Burglary Residential	Vehicle Theft
	Burglary Garage	Arson

For Additional Information on Incidents pertaining to an Area, Trend, or Pattern Contact Information Analysis

*Cases Represent LERMS Crime Codes
 Points may indicate multiple events
 Note: Veh Prowl is only Larceny displayed*

0 0.15 0.3 0.6 Miles

THIS IS NOT A LEGAL DOCUMENT:
 The information shown on this map is compiled from various sources and is subject to constant revision. Information shown on this map should not be used to determine the location of facilities in relationship to property lines, section lines, streets, etc.

Sunday - Saturday

SE - Southeast District (P6)

9/15/2019 TO 9/21/2019



<u>A/C</u>	<u>Offense Statute</u>	<u>Address</u>	<u>Reported Date</u>	<u>Dist</u>
<u>SPC6LH</u>				
C	MAIL THEFT	3900 E 16TH AVE	9/20/2019	P6
C	RAPE 2D		9/15/2019	P6
C	THEFT 3D ALL OTHER	3900 E 30TH AVE	9/16/2019	P6
C	THEFT 3D FROM BUILDING	2900 E 25TH AVE	9/19/2019	P6
A	THEFT 3D FROM MOTOR VEHICLE	3400 E 37TH AVE	9/16/2019	P6
C	THEFT 3D FROM MOTOR VEHICLE	2900 E 36TH AVE	9/17/2019	P6
C	THEFT 3D FROM MOTOR VEHICLE	2900 E 17TH AVE	9/17/2019	P6
A	THEFT 3D FROM MOTOR VEHICLE	2800 E 35TH AVE	9/17/2019	P6
C	THEFT 3D FROM MOTOR VEHICLE	1800 S MYRTLE ST	9/19/2019	P6
C	THEFT 3D FROM MOTOR VEHICLE	2300 S SOUTHEAST BLVD	9/19/2019	P6
<u>SPC6RW</u>				
A	THEFT 3D FROM MOTOR VEHICLE	700 E PLATEAU RD	9/17/2019	P6
C	THEFT 3D FROM MOTOR VEHICLE	600 E 25TH AVE	9/19/2019	P6
<u>SPC6SG</u>				
C	THEFT 3D ALL OTHER	4100 S CRESTLINE ST	9/17/2019	P6
C	THEFT 3D CITY SHOPLIFTING	4900 S REGAL ST	9/15/2019	P6
C	THEFT 3D FROM MOTOR VEHICLE	3200 E 44TH AVE	9/16/2019	P6
A	THEFT 3D FROM MOTOR VEHICLE	4100 S CRESTLINE ST	9/17/2019	P6
C	THEFT 3D FROM MOTOR VEHICLE	4400 S MYRTLE ST	9/19/2019	P6

POLICE SUMMARY - Ending: Saturday, September 21, 2019



SW - Southwest District (P7)

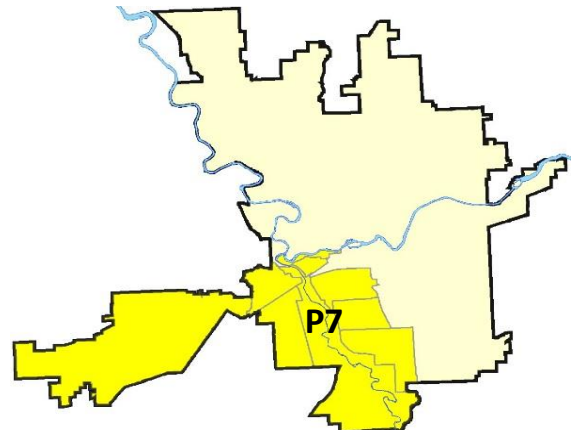
Preliminary IBR Counts

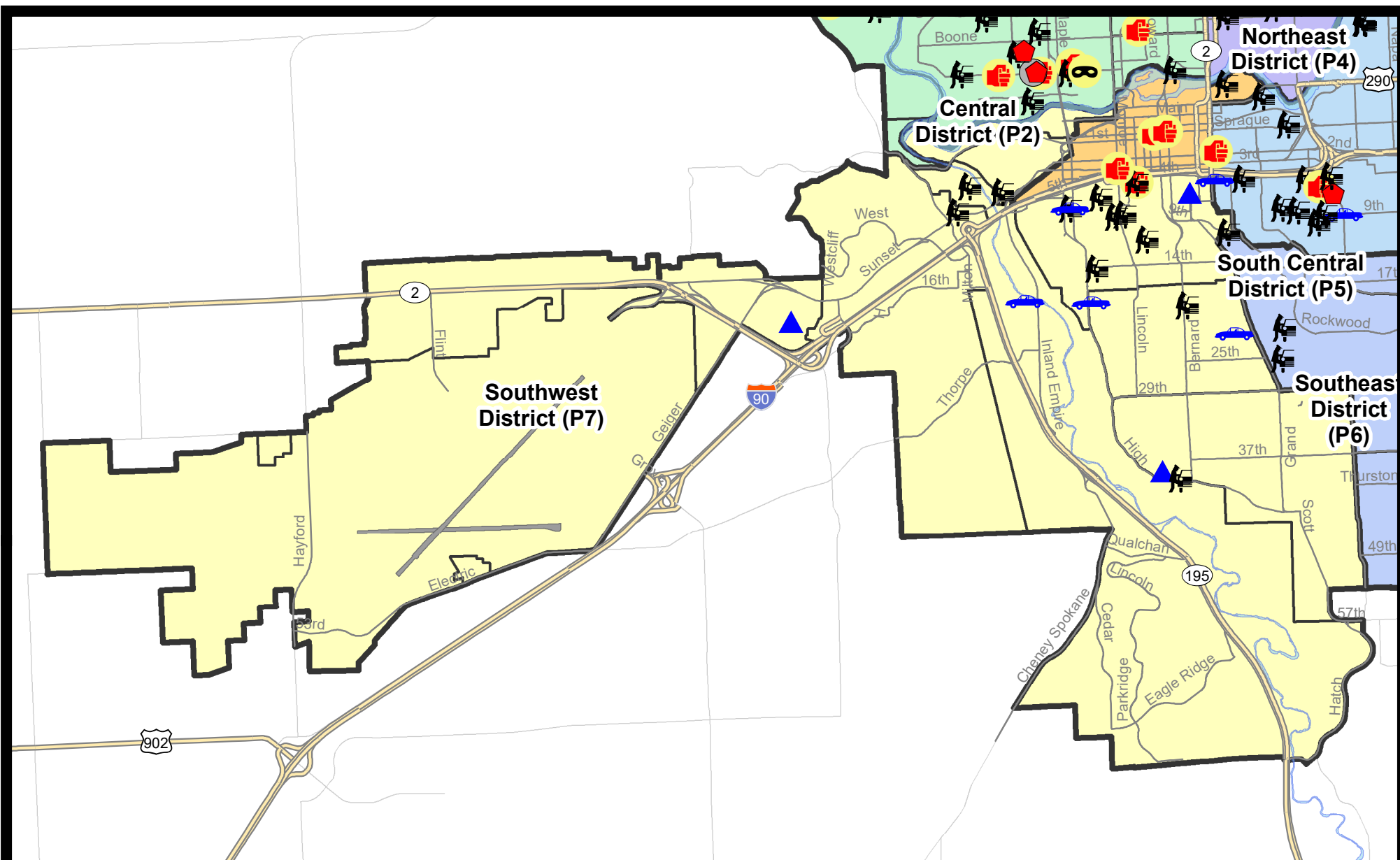
NIBRS Categories (Part 1 Selected)		7 Day Comparison			28 Day Comparison			YTD Comparison		
		Current	Prior	Percent	Current	Prior	Percent	Current	Prior	Percent
Violent	Criminal Homicide	0	0		0	0		0	0	
	Rape	0	0		0	3	-100.00%	17	25	-32.00%
	Robbery - Commercial	0	0		0	0		1	3	-66.67%
	Robbery - Person	0	1	-100.00%	4	2	100.00%	16	16	0.00%
	Aggravated Assault - Non DV	1	3	-66.67%	7	5	40.00%	53	45	17.78%
	Aggravated Assault - DV	0	2	-100.00%	3	7	-57.14%	33	33	0.00%
Violent Total:		1	6	-83.33%	14	17	-17.65%	120	122	-1.64%
Property	Burglary - Residential	0	2	-100.00%	6	6	0.00%	90	108	-16.67%
	Burglary Garage	3	0		5	8	-37.50%	66	60	10.00%
	Burglary Commercial	0	2	-100.00%	3	2	50.00%	36	27	33.33%
	Larceny	27	30	-10.00%	113	97	16.49%	887	881	0.68%
	Vehicle Theft	4	0		10	12	-16.67%	84	144	-41.67%
	Arson	0	0		0	1	-100.00%	2	3	-33.33%
Property Total:		34	34	0.00%	137	126	8.73%	1165	1223	-4.74%
Preliminary Part 1 Crime Totals:		35	40	-12.50%	151	143	5.59%	1285	1345	-4.46%
Current 7 Day Period:		9/15/2019 - 9/21/2019			Prior 7 Day Period:		9/8/2019 - 9/14/2019			
Current 28 Day Period:		8/25/2019 - 9/21/2019			Prior 28 Day Period:		7/28/2019 - 8/24/2019			
Current YTD Day Period:		1/1/2019 - 9/21/2019			Prior YTD Period:		1/1/2018 - 9/21/2018			

Prepared by SPD Crime Analysis Office - Monday, September 23, 2019

NOTE: SPD moved from UCR to the NIBRS reporting standard on 10/4/16 following the transition to a new RMS System. [Numbers on CompStat reports prior to this date should not be used as a comparison to those on this report.](#) Additional info on these reporting standards can be found on the FBI website: <https://ucr.fbi.gov/nibrs-overview>

This chart represents Preliminary counts of selected crime categories from Police Case Reports. Full statistical analysis to determine the confidence level of this data has not been performed. The % change columns on the preliminary counts differ from the percentage change on the NIBRS crime report, sometimes significantly. The CompStat report is designed for operational use and includes only selected NIBRS categories and coding less complex than full NIBRS rules. Official statistics for these and other NIBRS categories can be found on WASPC & FBI websites once available.



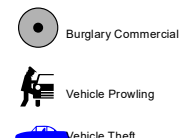
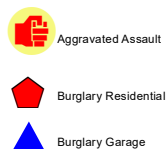



City of Spokane
Southwest District (P7)
Selected
Crime Types
2019-09-15 to 2019-09-21

Prepared By:
Crime Analysis Unit
Spokane Police Department

Legend

NIBRS Events



Cases Represent LERMS Crime Codes
 Points may indicate multiple events
 Note: Veh Prowl is only Larceny category displayed



For Additional Information on Incidents
 pertaining to an Area, Trend, or Pattern
 Contact Information Analysis

0 0.2 0.4 0.6 0.8 1 1.2 1.4 1.6 Miles



THIS IS NOT A LEGAL DOCUMENT:
 The information shown on this map is compiled
 from various sources and is subject to constant
 revision. Information shown on this map should
 not be used to determine the location of facilities
 in relationship to property lines, section lines,
 streets, etc.



Sunday - Saturday

SE - Southwest District (P7)

9/15/2019 TO 9/21/2019



<u>A/C</u>	<u>Offense Statute</u>	<u>Address</u>	<u>Reported Date</u>	<u>Dist</u>
<u>SPD7BA</u>				
C	THEFT 2D FROM BUILDING	1800 W SUNSET BLVD	9/15/2019	P7
C	THEFT 2D FROM MOTOR VEHICLE	2200 W 5TH AVE	9/18/2019	P7
<u>SPD7CH</u>				
C	BURGLARY 2D GARAGE	S MCCLELLAN ST / W 6TH AVE	9/19/2019	P7
C	DRIVE BY SHOOTING	800 W 5TH AVE	9/21/2019	P6
A	TAKING MOTOR VEHICLE WITHOUT PERMISSION 2D	1500 W 7TH AVE	9/20/2019	P7
C	THEFT 1D ALL OTHER	900 W 14TH AVE	9/16/2019	P7
C	THEFT 1D FROM BUILDING	1500 W 8TH AVE	9/21/2019	P7
C	THEFT 1D FROM MOTOR VEHICLE	1400 S ADAMS ST	9/17/2019	P7
C	THEFT 2D FROM BUILDING	900 W 14TH AVE	9/17/2019	P7
C	THEFT 2D FROM BUILDING	900 S LINCOLN ST	9/17/2019	P7
C	THEFT 2D FROM BUILDING	700 S ELM ST	9/17/2019	P7
C	THEFT 2D FROM BUILDING	100 W 8TH AVE	9/19/2019	P7
C	THEFT 2D FROM MOTOR VEHICLE	800 W 5TH AVE	9/19/2019	P7
C	THEFT 3D FROM BUILDING	100 W 5TH AVE	9/19/2019	P5
C	THEFT 3D FROM MOTOR VEHICLE	100 E ROCKWOOD BLVD	9/17/2019	P7
C	THEFT 3D FROM MOTOR VEHICLE	1000 W 8TH AVE	9/17/2019	P7
C	THEFT 3D FROM MOTOR VEHICLE	S JEFFERSON ST / W 6TH AVE	9/18/2019	P7
A	THEFT 3D FROM MOTOR VEHICLE	1100 S WALL ST	9/18/2019	P7
C	THEFT 3D FROM MOTOR VEHICLE	S LINCOLN PL / W 8TH AVE	9/19/2019	P7
C	THEFT 3D FROM MOTOR VEHICLE	1500 W 7TH AVE	9/20/2019	P7
C	THEFT 3D VEHICLE PARTS AND ACCESSORIES	1000 W 8TH AVE	9/17/2019	P7
A	THEFT 3D VEHICLE PARTS AND ACCESSORIES	1500 W 7TH AVE	9/20/2019	P7
<u>SPD7CS</u>				
C	BURGLARY 1D GARAGE	3600 S JEFFERSON DR	9/15/2019	P7
C	MAIL THEFT	900 E 37TH AVE	9/16/2019	P7
C	THEFT 3D FROM MOTOR VEHICLE	300 W HIGH DR	9/16/2019	P7
C	THEFT 3D VEHICLE PARTS AND ACCESSORIES	E 33RD AVE / S TEKOA ST	9/16/2019	P7
<u>SPD7LC</u>				
C	THEFT 2D FROM MOTOR VEHICLE	500 S A ST	9/20/2019	P7
C	THEFT OF MOTOR VEHICLE	1600 S CHESTNUT ST	9/19/2019	P7
<u>SPD7MC</u>				
C	THEFT 3D FROM MOTOR VEHICLE	300 W 19TH AVE	9/17/2019	P7
C	THEFT 3D VEHICLE PARTS AND ACCESSORIES	1200 W 17TH AVE	9/19/2019	P7
C	THEFT OF MOTOR VEHICLE	1300 W 18TH AVE	9/16/2019	P7
C	THEFT OF MOTOR VEHICLE	2100 S MANITO BLVD	9/21/2019	P7

A/C	Offense Statute	Address	Reported Date	Dist
<u>SPD7WH</u>				
C	THEFT 3D FROM MOTOR VEHICLE	2800 W 7TH AVE	9/17/2019	P7
<u>SPD7WP</u>				
A	BURGLARY 2D GARAGE	1800 S ROYAL ST	9/18/2019	P7
C	MAIL THEFT	1200 S FLINT RD	9/18/2019	P7

SPOKANE POLICE DEPARTMENT

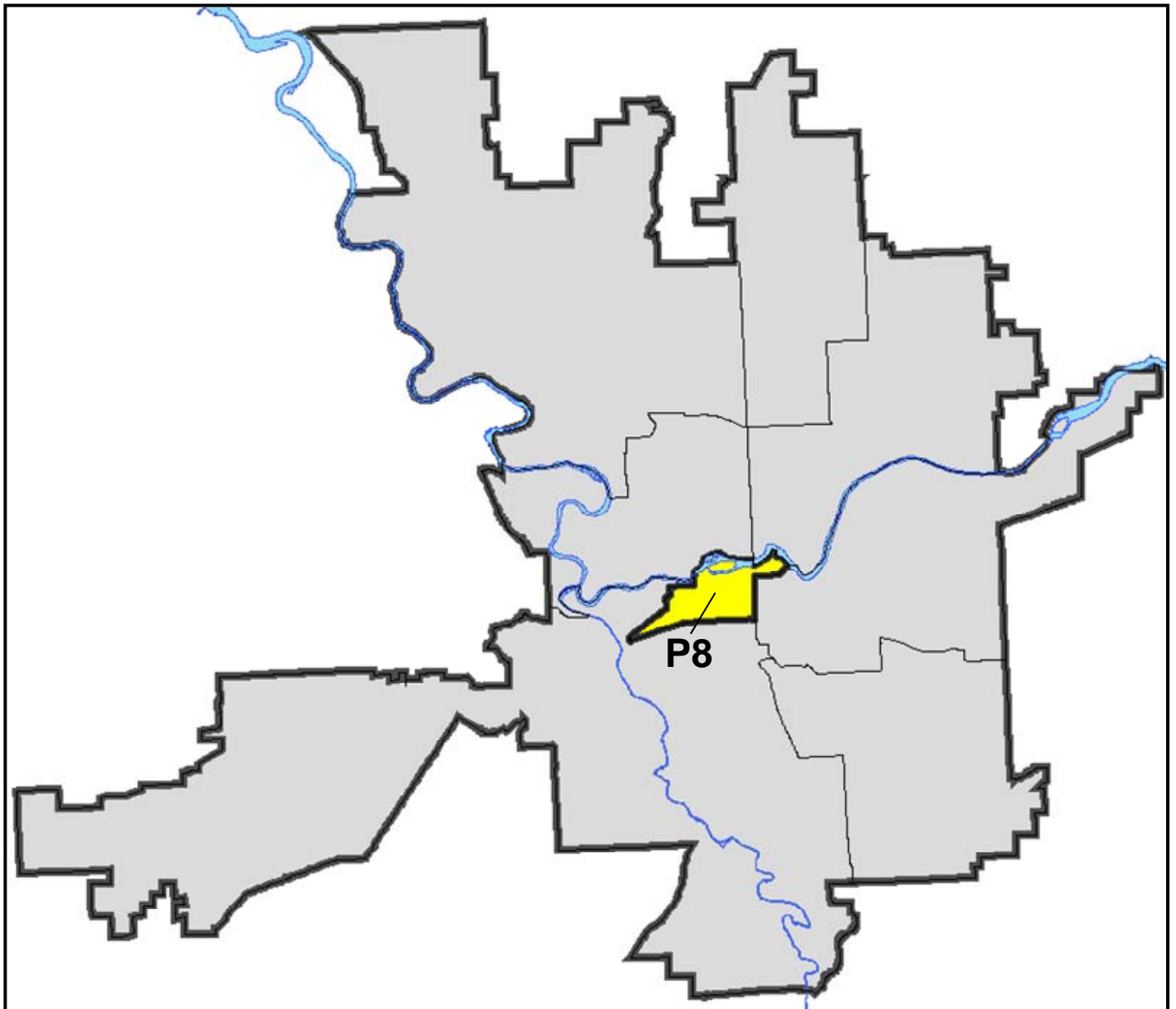
DOWNTOWN

Police Service Area



PSA Commander

Captain David Singley



POLICE SUMMARY - Ending: Saturday, September 21, 2019

DOWNTOWN PRECINCT (P8)



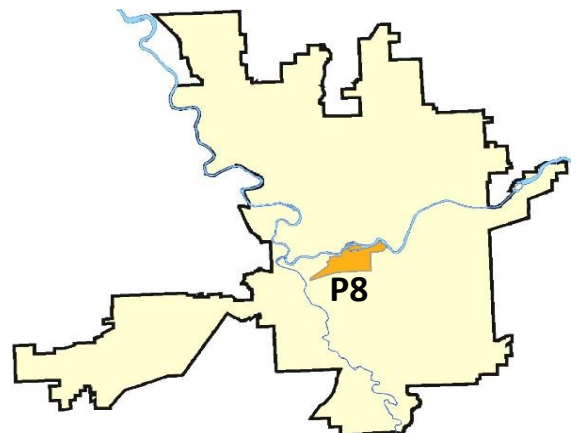
Preliminary IBR Counts

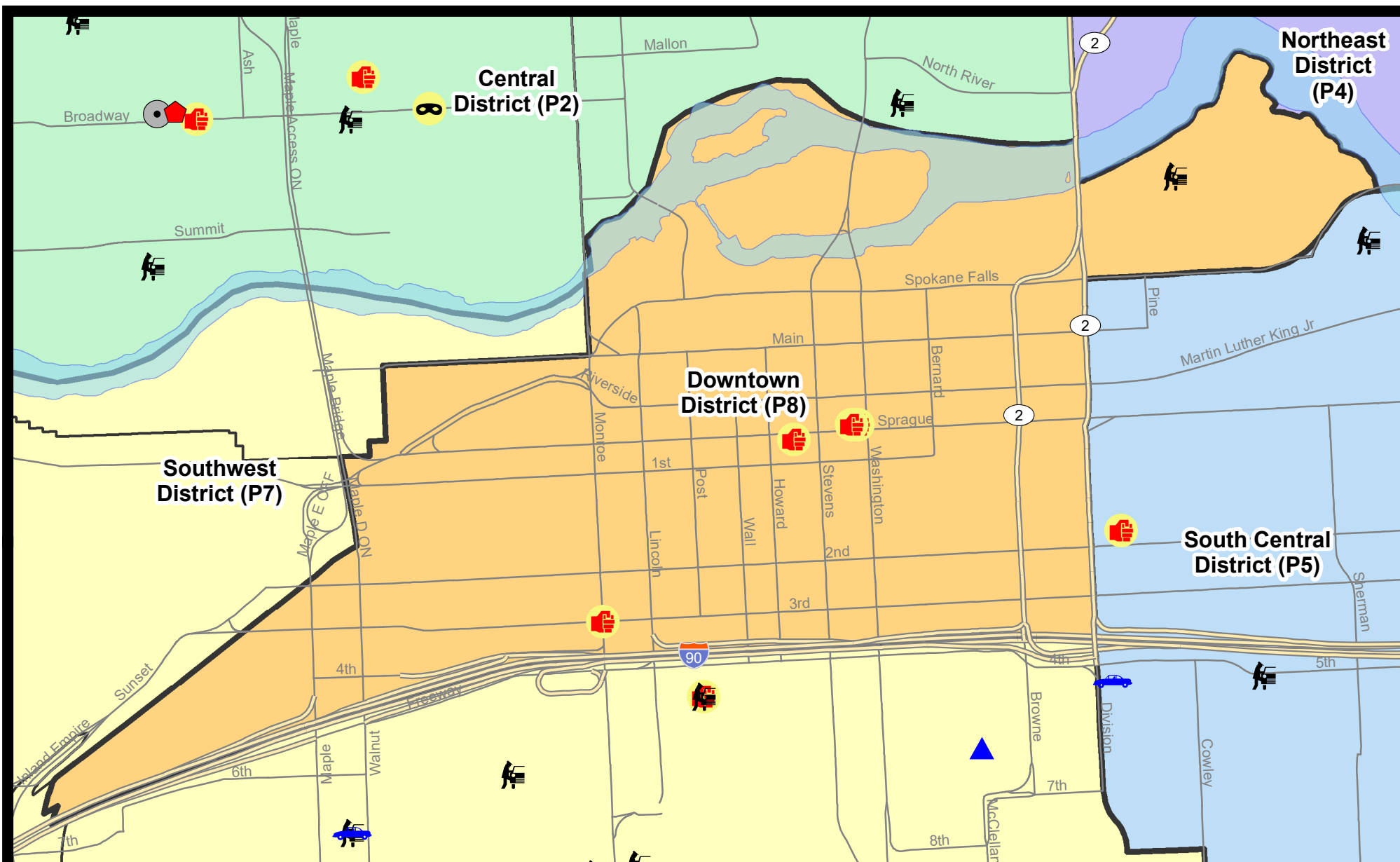
NIBRS Categories (Part 1 Selected)		7 Day Comparison			28 Day Comparison			YTD Comparison		
		Current	Prior	Percent	Current	Prior	Percent	Current	Prior	Percent
Violent	Criminal Homicide	0	0		0	0		0	0	
	Rape	0	1	-100.00%	2	8	-75.00%	27	32	-15.63%
	Robbery - Commercial	0	0		1	6	-83.33%	9	6	50.00%
	Robbery - Person	0	2	-100.00%	3	5	-40.00%	32	32	0.00%
	Aggravated Assault - Non DV	4	0		7	8	-12.50%	80	98	-18.37%
	Aggravated Assault - DV	0	0		0	3	-100.00%	10	17	-41.18%
Violent Total:		4	3	33.33%	13	30	-56.67%	158	185	-14.59%
Property	Burglary - Residential	0	1	-100.00%	1	1	0.00%	13	21	-38.10%
	Burglary Garage	0	0		1	0		1	0	
	Burglary Commercial	0	0		2	10	-80.00%	55	47	17.02%
	Larceny	24	12	100.00%	83	74	12.16%	711	869	-18.18%
	Vehicle Theft	0	0		4	6	-33.33%	47	55	-14.55%
	Arson	0	0		0	0		6	9	-33.33%
Property Total:		24	13	84.62%	91	91	0.00%	833	1001	-16.78%
Preliminary Part 1 Crime Totals:		28	16	75.00%	104	121	-14.05%	991	1186	-16.44%
Current 7 Day Period:		9/15/2019 - 9/21/2019			Prior 7 Day Period:		9/8/2019 - 9/14/2019			
Current 28 Day Period:		8/25/2019 - 9/21/2019			Prior 28 Day Period:		7/28/2019 - 8/24/2019			
Current YTD Day Period:		1/1/2019 - 9/21/2019			Prior YTD Period:		1/1/2018 - 9/21/2018			

Prepared by SPD Crime Analysis Office - Monday, September 23, 2019

NOTE: SPD moved from UCR to the NIBRS reporting standard on 10/4/16 following the transition to a new RMS System. [Numbers on CompStat reports prior to this date should not be used as a comparison to those on this report.](#) Additional info on these reporting standards can be found on the FBI website: <https://ucr.fbi.gov/nibrs-overview>

This chart represents Preliminary counts of selected crime categories from Police Case Reports. Full statistical analysis to determine the confidence level of this data has not been performed. The % change columns on the preliminary counts differ from the percentage change on the NIBRS crime report, sometimes significantly. The CompStat report is designed for operational use and includes only selected NIBRS categories and coding less complex than full NIBRS rules. Official statistics for these and other NIBRS categories can be found on WASPC & FBI websites once available.



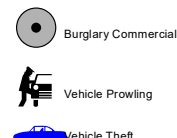
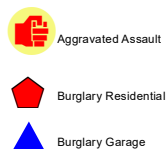



City of Spokane
Downtown District (P8)
Selected
Crime Types
2019-09-15 to 2019-09-21

Prepared By:
Crime Analysis Unit
Spokane Police Department

Legend

NIBRS Events



Cases Represent LERMS Crime Codes
 Points may indicate multiple events
 Note: Veh Prowl is only Larceny category displayed



For Additional Information on Incidents
 pertaining to an Area, Trend, or Pattern
 Contact Information Analysis

0 0.2 Miles



THIS IS NOT A LEGAL DOCUMENT:
 The information shown on this map is compiled
 from various sources and is subject to constant
 revision. Information shown on this map should
 not be used to determine the location of facilities
 in relationship to property lines, section lines,
 streets, etc.



Sunday - Saturday

SW - Downtown District (P8)

9/15/2019 TO 9/21/2019



<u>A/C</u>	<u>Offense Statute</u>	<u>Address</u>	<u>Reported Date</u>	<u>Dist</u>
<u>SPD8RS</u>				
C	ASSAULT 2D	400 W SPRAGUE AVE	9/16/2019	P8
C	ASSAULT 2D	500 W SPRAGUE AVE	9/20/2019	P8
C	ASSAULT 2D	400 W SPRAGUE AVE	9/20/2019	P8
C	ASSAULT 4D WEAPON	W 3RD AVE / S MONROE ST	9/21/2019	P8
C	RETAIL THEFT WITH SPECIAL CIRCUMSTANCES 3D	600 W MAIN AVE	9/21/2019	P8
C	THEFT 2D ALL OTHER	200 S WALL ST	9/15/2019	P8
C	THEFT 2D ALL OTHER	0 W MAIN AVE	9/16/2019	P8
C	THEFT 2D ALL OTHER	300 W 3RD AVE	9/17/2019	P5
C	THEFT 2D ALL OTHER	200 S POST ST	9/18/2019	P8
C	THEFT 2D FROM BUILDING	200 W 1ST AVE	9/19/2019	P8
C	THEFT 2D SHOPLIFTING	600 W MAIN AVE	9/17/2019	P8
C	THEFT 3D ALL OTHER	0 W PACIFIC AVE	9/15/2019	P8
C	THEFT 3D ALL OTHER	800 W MAIN AVE	9/16/2019	P8
C	THEFT 3D ALL OTHER	0 W PACIFIC AVE	9/17/2019	P8
C	THEFT 3D ALL OTHER	100 W 2ND AVE	9/19/2019	P8
C	THEFT 3D ALL OTHER	0 W PACIFIC AVE	9/19/2019	P8
C	THEFT 3D ALL OTHER	500 N HOWARD ST	9/20/2019	P8
C	THEFT 3D CITY SHOPLIFTING	300 W 2ND AVE	9/19/2019	P8
C	THEFT 3D CITY SHOPLIFTING	500 W SPRAGUE AVE	9/21/2019	P8
C	THEFT 3D FROM BUILDING	200 W RIVERSIDE AVE	9/16/2019	P8
C	THEFT 3D FROM BUILDING	100 S BROWNE ST	9/16/2019	P8
C	THEFT 3D FROM BUILDING	0 N WASHINGTON ST	9/17/2019	P8
C	THEFT 3D FROM BUILDING	100 N WALL ST	9/17/2019	P8
C	THEFT 3D FROM BUILDING	0 W MAIN AVE	9/21/2019	P8
C	THEFT 3D FROM MOTOR VEHICLE	500 N RIVERPOINT BLVD	9/20/2019	P8
C	THEFT 3D SHOPLIFTING	600 W MAIN AVE	9/18/2019	P8
C	THEFT 3D SHOPLIFTING	600 W MAIN AVE	9/18/2019	P8
C	THEFT 3D VEHICLE PARTS AND ACCESSORIES	N WASHINGTON ST / W RIVERSIDE AVE	9/15/2019	P8

POLICE SUMMARY - Ending: Saturday, September 21, 2019



Other Jurisdiction or Unk District

Preliminary IBR Counts

NIBRS Categories (Part 1 Selected)		7 Day Comparison			28 Day Comparison			YTD Comparison		
		Current	Prior	Percent	Current	Prior	Percent	Current	Prior	Percent
Violent	Criminal Homicide	0	0		0	0		0	0	
	Rape	0	0		0	0		6	6	0.00%
	Robbery - Commercial	0	0		0	0		0	0	
	Robbery - Person	0	0		0	0		0	0	
	Aggravated Assault - Non DV	0	0		0	0		3	1	200.00%
	Aggravated Assault - DV	0	0		0	0		2	1	100.00%
Violent Total:		0	0		0	0		11	8	37.50%
Property	Burglary - Residential	0	0		0	0		1	2	-50.00%
	Burglary Garage	0	0		0	2	-100.00%	2	0	
	Burglary Commercial	0	0		0	0		1	4	-75.00%
	Larceny	1	0		1	5	-80.00%	20	28	-28.57%
	Vehicle Theft	0	0		0	0		4	5	-20.00%
	Arson	0	0		0	0		0	0	
Property Total:		1	0		1	7	-85.71%	28	39	-28.21%
Preliminary Part 1 Crime Totals:		1	0		1	7	-85.71%	39	47	-17.02%
Current 7 Day Period:		9/15/2019 - 9/21/2019			Prior 7 Day Period:		9/8/2019 - 9/14/2019			
Current 28 Day Period:		8/25/2019 - 9/21/2019			Prior 28 Day Period:		7/28/2019 - 8/24/2019			
Current YTD Day Period:		1/1/2019 - 9/21/2019			Prior YTD Period:		1/1/2018 - 9/21/2018			

Prepared by SPD Crime Analysis Office - Monday, September 23, 2019

NOTE: SPD moved from UCR to the NIBRS reporting standard on 10/4/16 following the transition to a new RMS System. [Numbers on CompStat reports prior to this date should not be used as a comparison to those on this report.](#) Additional info on these reporting standards can be found on the FBI website: <https://ucr.fbi.gov/nibrs-overview>

This chart represents Preliminary counts of selected crime categories from Police Case Reports. Full statistical analysis to determine the confidence level of this data has not been performed. The % change columns on the preliminary counts differ from the percentage change on the NIBRS crime report, sometimes significantly. The CompStat report is designed for operational use and includes only selected NIBRS categories and coding less complex than full NIBRS rules. Official statistics for these and other NIBRS categories can be found on WASPC & FBI websites once available.

Sunday - Saturday

9/15/2019 TO 9/21/2019

Other Jurisdiction/Unk District



A/C **Offense Statute**

Address

Reported Date

Dist

SV03

C MAIL THEFT

9900 E 9TH AVE

9/17/2019

P3