

SPOKANE POLICE DEPARTMENT

PRELIMINARY CITYWIDE **IBR** CRIME REPORT



Preliminary IBR Counts

CHIEF OF POLICE

Craig Meidl

Period Ending: Saturday, September 7, 2019

NIBRS Categories (Part 1 Selected)		7 Day Comparison			28 Day Comparison			YTD Comparison		
		Current	Prior	Percent	Current	Prior	Percent	Current	Prior	Percent
Violent	Criminal Homicide	0	0		0	1	-100.00%	3	5	-40.00%
	Rape	4	9	-55.56%	22	20	10.00%	184	242	-23.97%
	Robbery - Commercial	0	2	-100.00%	8	7	14.29%	59	58	1.72%
	Robbery - Person	6	6	0.00%	25	17	47.06%	149	158	-5.70%
	Aggravated Assault - Non DV	12	10	20.00%	43	50	-14.00%	398	468	-14.96%
	Aggravated Assault - DV	10	5	100.00%	32	36	-11.11%	251	308	-18.51%
Violent Total:		32	32	0.00%	130	131	-0.76%	1044	1239	-15.74%
Property	Burglary - Residential	9	14	-35.71%	58	82	-29.27%	603	752	-19.81%
	Burglary Garage	9	11	-18.18%	47	49	-4.08%	398	398	0.00%
	Burglary Commercial	10	7	42.86%	36	37	-2.70%	298	302	-1.32%
	Larceny	215	230	-6.52%	903	906	-0.33%	7399	8762	-15.56%
	Vehicle Theft	29	22	31.82%	100	114	-12.28%	930	1210	-23.14%
	Arson	0	0		3	5	-40.00%	34	35	-2.86%
Property Total:		272	284	-4.23%	1147	1193	-3.86%	9662	11459	-15.68%
Preliminary Part 1 Crime Totals:		304	316	-3.80%	1277	1324	-3.55%	10706	12698	-15.69%
Current 7 Day Period:		9/1/2019 - 9/7/2019			Prior 7 Day Period:		8/25/2019 - 8/31/2019			
Current 28 Day Period:		8/11/2019 - 9/7/2019			Prior 28 Day Period:		7/14/2019 - 8/10/2019			
Current YTD Day Period:		1/1/2019 - 9/7/2019			Prior YTD Period:		1/1/2018 - 9/7/2018			

Prepared by SPD Crime Analysis Office - Monday, September 9, 2019

NOTE: SPD moved from UCR to the NIBRS reporting standard on 10/4/16 following the transition to a new RMS System. [Numbers on CompStat reports prior to this date should not be used as a comparison to those on this report.](#) Additional info on these reporting standards can be found on the FBI website: <https://ucr.fbi.gov/nibrs-overview>

This chart represents Preliminary counts of selected crime categories from Police Case Reports. Full statistical analysis to determine the confidence level of this data has not been performed. The % change columns on the preliminary counts differ from the percentage change on the NIBRS crime report, sometimes significantly. The CompStat report is designed for operational use and includes only selected NIBRS categories and coding less complex than full NIBRS rules. Official statistics for these and other NIBRS categories can be found on WASPC & FBI websites once available.



SPOKANE POLICE DEPARTMENT



NORTH Police Service Area

PSA Commander

Captain Mark Griffiths

Northwest District (P1)

Central District (P2)

Neva-Wood District (P3)

Northeast District (P4)



POLICE SUMMARY - Ending: Saturday, September 7, 2019

NORTH PRECINCT (P1, P2, P3, and P4)



Preliminary IBR Counts

NIBRS Categories (Part 1 Selected)		7 Day Comparison			28 Day Comparison			YTD Comparison		
		Current	Prior	Percent	Current	Prior	Percent	Current	Prior	Percent
Violent	Criminal Homicide	0	0		0	1	-100.00%	1	4	-75.00%
	Rape	3	7	-57.14%	12	9	33.33%	107	141	-24.11%
	Robbery - Commercial	0	1	-100.00%	4	1	300.00%	44	41	7.32%
	Robbery - Person	2	4	-50.00%	16	6	166.67%	70	89	-21.35%
	Aggravated Assault - Non DV	9	2	350.00%	23	23	0.00%	202	246	-17.89%
	Aggravated Assault - DV	5	3	66.67%	19	20	-5.00%	152	200	-24.00%
Violent Total:		19	17	11.76%	74	60	23.33%	576	721	-20.11%
Property	Burglary - Residential	6	6	0.00%	39	50	-22.00%	400	469	-14.71%
	Burglary Garage	6	7	-14.29%	27	22	22.73%	247	282	-12.41%
	Burglary Commercial	5	3	66.67%	16	19	-15.79%	141	146	-3.42%
	Larceny	130	119	9.24%	537	542	-0.92%	4601	5664	-18.77%
	Vehicle Theft	21	16	31.25%	67	72	-6.94%	637	812	-21.55%
	Arson	0	0		1	3	-66.67%	18	19	-5.26%
Property Total:		168	151	11.26%	687	708	-2.97%	6044	7392	-18.24%
Preliminary Part 1 Crime Totals:		187	168	11.31%	761	768	-0.91%	6620	8113	-18.40%
Current 7 Day Period:		9/1/2019 - 9/7/2019			Prior 7 Day Period:		8/25/2019 - 8/31/2019			
Current 28 Day Period:		8/11/2019 - 9/7/2019			Prior 28 Day Period:		7/14/2019 - 8/10/2019			
Current YTD Day Period:		1/1/2019 - 9/7/2019			Prior YTD Period:		1/1/2018 - 9/7/2018			

Prepared by SPD Crime Analysis Office - Monday, September 9, 2019

NOTE: SPD moved from UCR to the NIBRS reporting standard on 10/4/16 following the transition to a new RMS System. [Numbers on CompStat reports prior to this date should not be used as a comparison to those on this report.](#) Additional info on these reporting standards can be found on the FBI website: <https://ucr.fbi.gov/nibrs-overview>

This chart represents Preliminary counts of selected crime categories from Police Case Reports. Full statistical analysis to determine the confidence level of this data has not been performed. The % change columns on the preliminary counts differ from the percentage change on the NIBRS crime report, sometimes significantly. The CompStat report is designed for operational use and includes only selected NIBRS categories and coding less complex than full NIBRS rules. Official statistics for these and other NIBRS categories can be found on WASPC & FBI websites once available.



POLICE SUMMARY - Ending: Saturday, September 7, 2019



NW - Northwest District (P1)

Preliminary IBR Counts

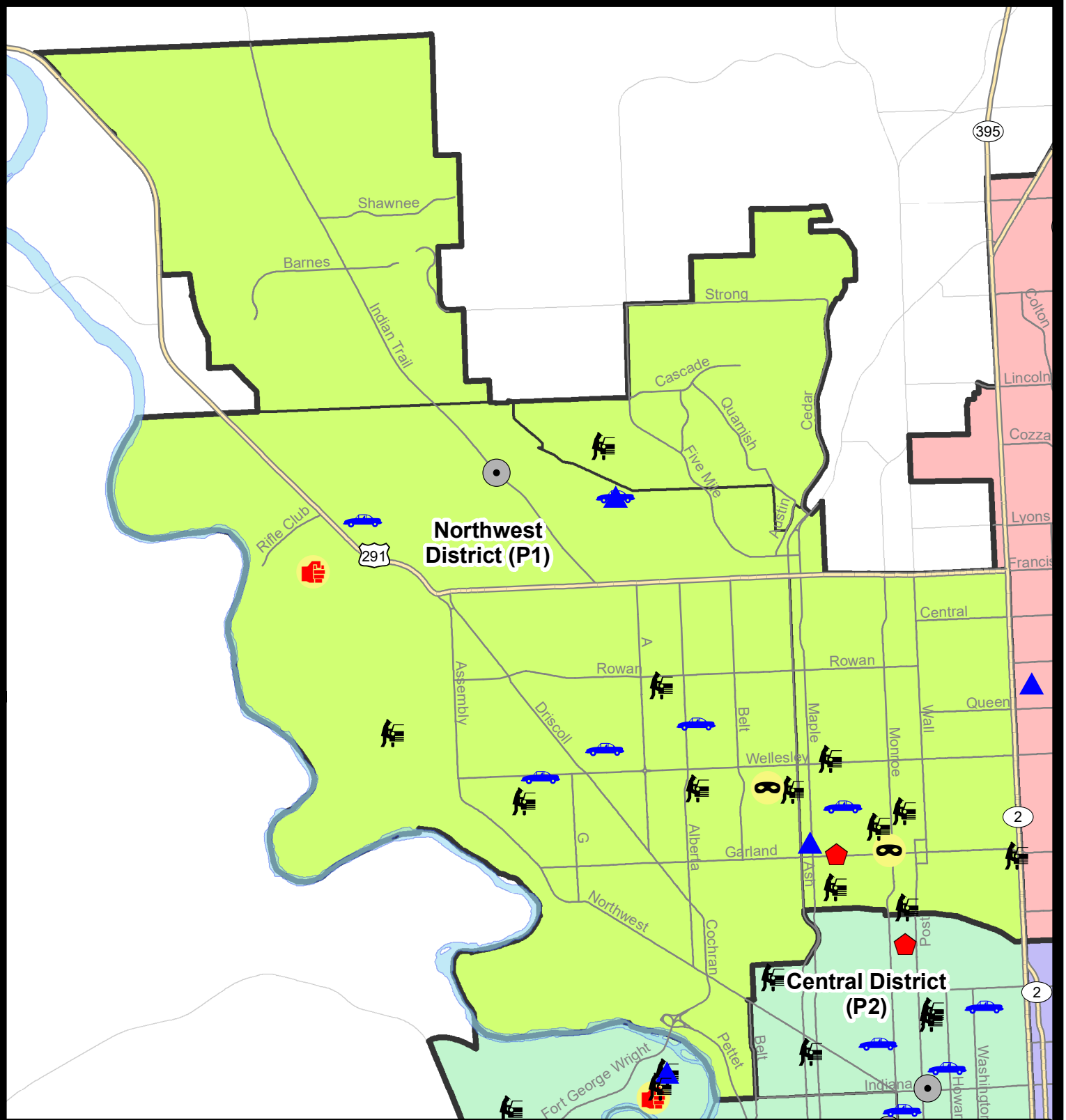
NIBRS Categories (Part 1 Selected)		7 Day Comparison			28 Day Comparison			YTD Comparison		
		Current	Prior	Percent	Current	Prior	Percent	Current	Prior	Percent
Violent	Criminal Homicide	0	0		0	0		0	1	-100.00%
	Rape	1	1	0.00%	2	2	0.00%	24	31	-22.58%
	Robbery - Commercial	0	0		0	0		5	4	25.00%
	Robbery - Person	2	2	0.00%	5	1	400.00%	11	12	-8.33%
	Aggravated Assault - Non DV	0	1	-100.00%	1	7	-85.71%	29	36	-19.44%
	Aggravated Assault - DV	1	0		3	4	-25.00%	36	29	24.14%
Violent Total:		4	4	0.00%	11	14	-21.43%	105	113	-7.08%
Property	Burglary - Residential	1	2	-50.00%	7	12	-41.67%	89	111	-19.82%
	Burglary Garage	2	0		6	10	-40.00%	78	66	18.18%
	Burglary Commercial	1	0		1	4	-75.00%	23	20	15.00%
	Larceny	33	18	83.33%	116	119	-2.52%	885	1143	-22.57%
	Vehicle Theft	6	1	500.00%	12	10	20.00%	109	116	-6.03%
	Arson	0	0		0	0		4	4	0.00%
Property Total:		43	21	104.76%	142	155	-8.39%	1188	1460	-18.63%
Preliminary Part 1 Crime Totals:		47	25	88.00%	153	169	-9.47%	1293	1573	-17.80%
Current 7 Day Period:		9/1/2019 - 9/7/2019			Prior 7 Day Period:		8/25/2019 - 8/31/2019			
Current 28 Day Period:		8/11/2019 - 9/7/2019			Prior 28 Day Period:		7/14/2019 - 8/10/2019			
Current YTD Day Period:		1/1/2019 - 9/7/2019			Prior YTD Period:		1/1/2018 - 9/7/2018			

Prepared by SPD Crime Analysis Office - Monday, September 9, 2019

NOTE: SPD moved from UCR to the NIBRS reporting standard on 10/4/16 following the transition to a new RMS System. [Numbers on CompStat reports prior to this date should not be used as a comparison to those on this report.](#) Additional info on these reporting standards can be found on the FBI website: <https://ucr.fbi.gov/nibrs-overview>

This chart represents Preliminary counts of selected crime categories from Police Case Reports. Full statistical analysis to determine the confidence level of this data has not been performed. The % change columns on the preliminary counts differ from the percentage change on the NIBRS crime report, sometimes significantly. The CompStat report is designed for operational use and includes only selected NIBRS categories and coding less complex than full NIBRS rules. Official statistics for these and other NIBRS categories can be found on WASPC & FBI websites once available.





City of Spokane
Northwest District (P1)
Selected
Crime Codes
2019-09-01 to 2019-09-07
 Prepared By:
 Crime Analysis Unit
 Spokane Police Department

Legend

NIBRS Events

- Criminal Homicide
- Rape
- Robbery Commercial
- Robbery Person
- Aggravated Assault
- Burglary Residential
- Burglary Garage
- Burglary Commercial
- Vehicle Prowling
- Vehicle Theft
- Arson

Spokane Police

*Cases Represent LERMS Crime Codes
 Points may indicate multiple events
 Note: Veh Prowl is only Larceny displayed*

*For Additional Information on
 Incidents pertaining to an
 Area, Trend, or Pattern
 Contact Information Analysis*

0 0.25 0.5 1 Miles

Geographic Information System

THIS IS NOT A LEGAL DOCUMENT:
 The information shown on this map is compiled from various sources and is subject to constant revision. Information shown on this map should not be used to determine the location of facilities in relationship to property lines, section lines, streets, etc.

Sunday - Saturday

NW - Northwest District (P1)

9/1/2019 TO 9/7/2019



<u>A/C</u>	<u>Offense Statute</u>	<u>Address</u>	<u>Reported Date</u>	<u>Dist</u>
C	RAPE OF A CHILD 1D ORAL/ANAL OR SAME SEX		9/5/2019	P1
<u>SPA1BS</u>				
C	BURGLARY 2D COMMERCIAL	3900 W INDIAN TRAIL RD	9/3/2019	P1
C	BURGLARY 2D GARAGE	7100 N AUDUBON DR	9/4/2019	P1
C	THEFT 2D ALL OTHER	6600 N CEDAR ST	9/4/2019	P1
C	THEFT 2D ALL OTHER	3300 W INDIAN TRAIL RD	9/5/2019	P1
C	THEFT 2D FROM BUILDING	3300 W INDIAN TRAIL RD	9/5/2019	P1
C	THEFT 3D ALL OTHER	7100 N AUDUBON DR	9/4/2019	P1
C	THEFT 3D ALL OTHER	2900 W WEILE AVE	9/4/2019	P1
C	THEFT OF MOTOR VEHICLE	6800 N ROYAL LN	9/2/2019	P1
C	THEFT OF MOTOR VEHICLE	7100 N AUDUBON DR	9/4/2019	P1
<u>SPA1FM</u>				
C	THEFT 3D CITY ALL OTHER	8800 N CANNON ST	9/1/2019	P1
A	THEFT 3D FROM MOTOR VEHICLE	7500 N E ST	9/7/2019	P1
<u>SPA1NH</u>				
A	BURGLARY 2D FENCED AREA	0 W GLASS AVE	9/2/2019	P1
C	BURGLARY 2D GARAGE	4000 N MAPLE ST	9/4/2019	P1
C	RESIDENTIAL BURGLARY	3900 N CEDAR ST	9/2/2019	P1
C	ROBBERY 1D PERSON	1000 W GARLAND AVE	9/2/2019	P1
C	THEFT 1D FROM MOTOR VEHICLE	1400 W GORDON AVE	9/6/2019	P1
C	THEFT 2D ALL OTHER	300 W GORDON AVE	9/5/2019	P2
C	THEFT 2D FROM BUILDING	4600 N DIVISION ST	9/4/2019	P1
C	THEFT 2D FROM MOTOR VEHICLE	800 W CORA AVE	9/3/2019	P1
C	THEFT 2D FROM MOTOR VEHICLE	4700 N CEDAR ST	9/6/2019	P1
C	THEFT 2D SHOPLIFTING	6000 N DIVISION ST	9/5/2019	P1
C	THEFT 3D ALL OTHER	5900 N CALISPEL ST	9/3/2019	P1
C	THEFT 3D ALL OTHER	4700 N CEDAR ST	9/6/2019	P1
C	THEFT 3D CITY SHOPLIFTING	3800 N DIVISION ST	9/7/2019	P1
C	THEFT 3D FROM MOTOR VEHICLE	3800 N DIVISION ST	9/3/2019	P1
C	THEFT 3D FROM MOTOR VEHICLE	4200 N LINCOLN ST	9/4/2019	P1
C	THEFT 3D FROM MOTOR VEHICLE	4100 N MADISON ST	9/7/2019	P1
C	THEFT 3D SHOPLIFTING	1000 W WELLESLEY AVE	9/6/2019	P1
C	THEFT 3D SHOPLIFTING	3800 N DIVISION ST	9/7/2019	P1
C	THEFT OF MOTOR VEHICLE	4200 N HAWTHORNE ST	9/3/2019	P1
<u>SPA1NW</u>				
C	HARASSMENT FELONY WEAPON INVOLVED	6500 N CATHERINE ST	9/5/2019	P1
C	ROBBERY 1D PERSON	4300 N BELT ST	9/1/2019	P1

For protection of victim privacy, the entire address on sexual assault crimes has been redacted.

A/C	Offense Statute	Address	Reported Date	Dist
C	THEFT 2D FROM BUILDING	2300 W WELLESLEY AVE	9/1/2019	P1
C	THEFT 2D FROM BUILDING	3700 W WELLESLEY AVE	9/4/2019	P1
C	THEFT 2D FROM MOTOR VEHICLE	2700 W SANSON AVE	9/1/2019	P1
C	THEFT 2D FROM MOTOR VEHICLE	4300 N ASH ST	9/2/2019	P1
C	THEFT 2D FROM MOTOR VEHICLE	4900 W WELLESLEY AVE	9/4/2019	P1
C	THEFT 2D FROM MOTOR VEHICLE	2500 W WELLESLEY AVE	9/6/2019	P1
C	THEFT 2D VEHICLE PARTS AND ACCESSORIES	2100 N HEMLOCK ST	9/3/2019	P1
C	THEFT 3D ALL OTHER	2300 W SANSON AVE	9/1/2019	P1
C	THEFT 3D ALL OTHER	2500 W WELLESLEY AVE	9/3/2019	P1
A	THEFT 3D FROM MOTOR VEHICLE	3800 W PRINCETON AVE	9/3/2019	P1
C	THEFT 3D SHOPLIFTING	2100 W NORTHWEST BLVD	9/4/2019	P2
C	THEFT OF MOTOR VEHICLE	4900 N ALLEN PL	9/1/2019	P3
C	THEFT OF MOTOR VEHICLE	2500 W QUEEN AVE	9/2/2019	P1
C	THEFT OF MOTOR VEHICLE	3700 W WELLESLEY AVE	9/2/2019	P1

POLICE SUMMARY - Ending: Saturday, September 7, 2019

NW - North Central District (P2)



Preliminary IBR Counts

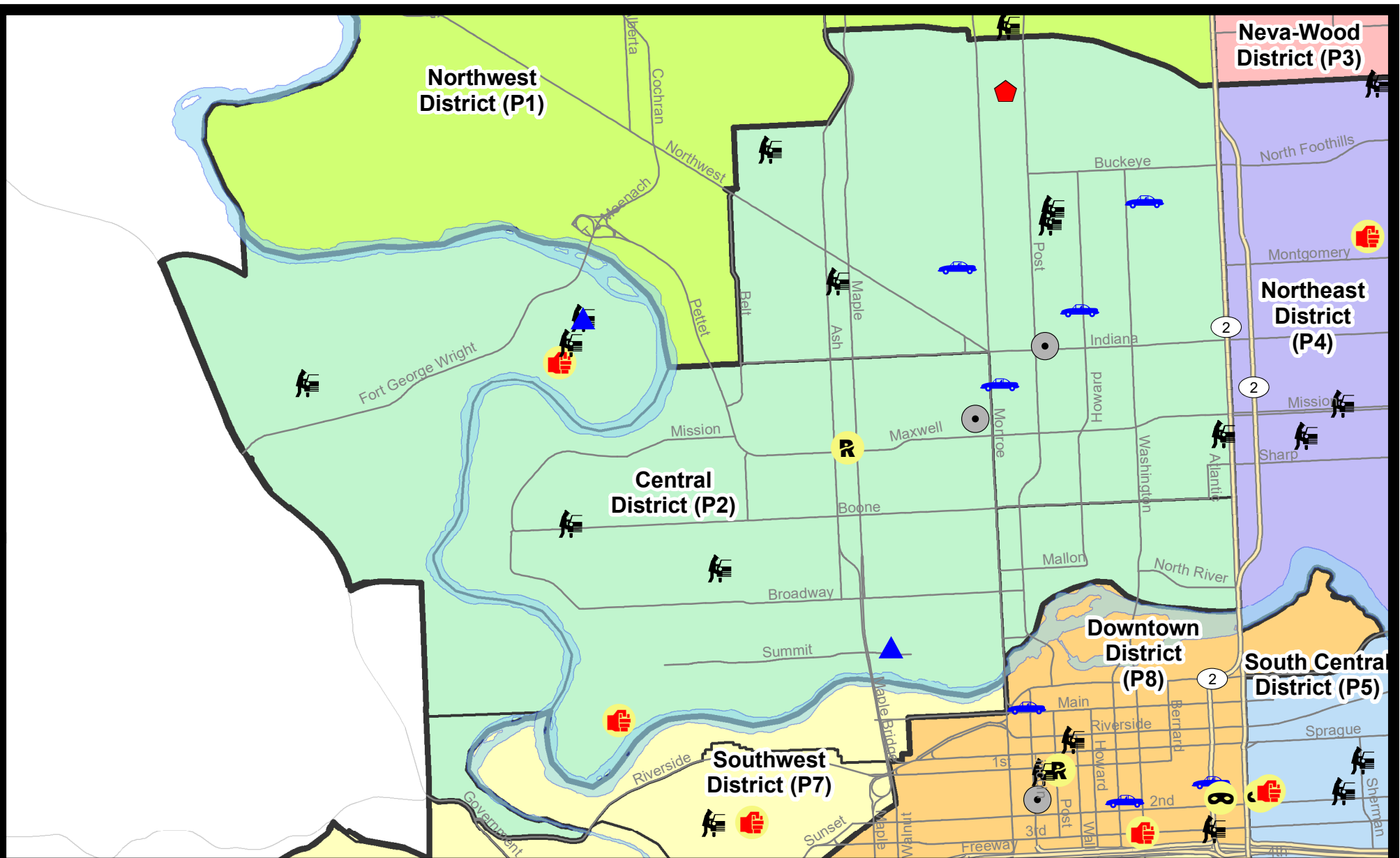
NIBRS Categories (Part 1 Selected)		7 Day Comparison			28 Day Comparison			YTD Comparison		
		Current	Prior	Percent	Current	Prior	Percent	Current	Prior	Percent
Violent	Criminal Homicide	0	0		0	1	-100.00%	1	0	
	Rape	1	2	-50.00%	3	1	200.00%	25	33	-24.24%
	Robbery - Commercial	0	0		0	0		5	6	-16.67%
	Robbery - Person	0	0		2	1	100.00%	13	26	-50.00%
	Aggravated Assault - Non DV	2	1	100.00%	8	8	0.00%	58	60	-3.33%
	Aggravated Assault - DV	0	0		1	3	-66.67%	32	52	-38.46%
Violent Total:		3	3	0.00%	14	14	0.00%	134	177	-24.29%
Property	Burglary - Residential	1	2	-50.00%	8	9	-11.11%	92	98	-6.12%
	Burglary Garage	2	4	-50.00%	9	0		54	60	-10.00%
	Burglary Commercial	2	0		4	2	100.00%	32	42	-23.81%
	Larceny	28	26	7.69%	103	117	-11.97%	926	1079	-14.18%
	Vehicle Theft	4	9	-55.56%	18	18	0.00%	127	190	-33.16%
	Arson	0	0		1	2	-50.00%	6	1	500.00%
Property Total:		37	41	-9.76%	143	148	-3.38%	1237	1470	-15.85%
Preliminary Part 1 Crime Totals:		40	44	-9.09%	157	162	-3.09%	1371	1647	-16.76%
Current 7 Day Period:		9/1/2019 - 9/7/2019			Prior 7 Day Period:		8/25/2019 - 8/31/2019			
Current 28 Day Period:		8/11/2019 - 9/7/2019			Prior 28 Day Period:		7/14/2019 - 8/10/2019			
Current YTD Day Period:		1/1/2019 - 9/7/2019			Prior YTD Period:		1/1/2018 - 9/7/2018			

Prepared by SPD Crime Analysis Office - Monday, September 9, 2019

NOTE: SPD moved from UCR to the NIBRS reporting standard on 10/4/16 following the transition to a new RMS System. [Numbers on CompStat reports prior to this date should not be used as a comparison to those on this report.](#) Additional info on these reporting standards can be found on the FBI website: <https://ucr.fbi.gov/nibrs-overview>

This chart represents Preliminary counts of selected crime categories from Police Case Reports. Full statistical analysis to determine the confidence level of this data has not been performed. The % change columns on the preliminary counts differ from the percentage change on the NIBRS crime report, sometimes significantly. The CompStat report is designed for operational use and includes only selected NIBRS categories and coding less complex than full NIBRS rules. Official statistics for these and other NIBRS categories can be found on WASPC & FBI websites once available.





City of Spokane
Central District (P2)
Selected
Crime Types
2019-09-01 to 2019-09-07

**Prepared By:
Crime Analysis Unit
Spokane Police Department**

Legend

NIBRS Events



Criminal Homicide



Rape



Robbery Commercial



Robbery Person



Aggravated Assault



Burglary Residential



Burglary Garage



Burglary Commercial



Vehicle Prowling



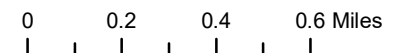
Vehicle Theft



Arsor



*For Additional Information on Incidents
pertaining to an Area, Trend, or Pattern
Contact Information Analysis*



THIS IS NOT A LEGAL DOCUMENT:
The information shown on this map is compiled from various sources and is subject to constant revision. Information shown on this map should not be used to determine the location of facilities in relationship to property lines, section lines, streets, etc.

Sunday - Saturday

NW - Central District (P2)

9/1/2019 TO 9/7/2019



<u>A/C</u>	<u>Offense Statute</u>	<u>Address</u>	<u>Reported Date</u>	<u>Dist</u>
<u>SPA2EG</u>				
C	BURGLARY 1D FROM RESIDENCE	800 W EUCLID AVE	9/1/2019	P1
C	BURGLARY 2D COMMERCIAL	700 W INDIANA AVE	9/1/2019	P2
C	MAIL THEFT	200 W CLEVELAND AVE	9/4/2019	P2
C	THEFT 2D FROM MOTOR VEHICLE	1400 N DIVISION ST	9/5/2019	P2
C	THEFT 2D FROM MOTOR VEHICLE	2500 N WALL ST	9/7/2019	P2
C	THEFT 2D FROM MOTOR VEHICLE	1400 N DIVISION ST	9/7/2019	P2
C	THEFT 3D ALL OTHER	300 W MONTGOMERY AVE	9/2/2019	P2
C	THEFT 3D ALL OTHER	2400 N HOWARD ST	9/3/2019	P2
C	THEFT 3D ALL OTHER	2400 N DIVISION ST	9/5/2019	P2
C	THEFT 3D ALL OTHER	1100 W JACKSON AVE	9/6/2019	P2
C	THEFT 3D ALL OTHER	1700 N DIVISION ST	9/7/2019	P2
C	THEFT 3D FROM MOTOR VEHICLE	2200 N ASH ST	9/3/2019	P2
C	THEFT 3D FROM MOTOR VEHICLE	700 W JACKSON AVE	9/5/2019	P2
C	THEFT 3D FROM MOTOR VEHICLE	1900 W CLEVELAND AVE	9/6/2019	P2
C	THEFT OF MOTOR VEHICLE	1100 W MONTGOMERY AVE	9/1/2019	P2
C	THEFT OF MOTOR VEHICLE	600 W KNOX AVE	9/2/2019	P1
C	THEFT OF MOTOR VEHICLE	900 W AUGUSTA AVE	9/3/2019	P1
A	THEFT OF MOTOR VEHICLE	2500 N CALISPEL ST	9/3/2019	P2
<u>SPA2RS</u>				
C	THEFT 2D SHOPLIFTING	300 W BOONE AVE	9/3/2019	P2
C	THEFT 3D ALL OTHER	300 W NORTH RIVER DR	9/1/2019	P2
C	THEFT 3D SHOPLIFTING	1000 N DIVISION ST	9/2/2019	P2
<u>SPA2WC</u>				
C	ASSAULT 2D	2700 W OHIO AVE	9/3/2019	P1
C	BURGLARY 2D COMMERCIAL	1000 W SPOFFORD AVE	9/3/2019	P1
C	BURGLARY 2D GARAGE	1500 W HIGHLINE LN	9/3/2019	P2
C	RAPE 2D		9/6/2019	P2
C	THEFT 2D FROM BUILDING	1000 W SPOFFORD AVE	9/3/2019	P1
C	THEFT 2D FROM BUILDING	1100 W MALLON AVE	9/3/2019	P2
C	THEFT 2D FROM MOTOR VEHICLE	2200 W DEAN AVE	9/5/2019	P2
C	THEFT 3D ALL OTHER	1800 N CEDAR ST	9/1/2019	P2
C	THEFT 3D CITY FROM BUILDING	1100 N EVERGREEN ST	9/4/2019	P4
C	THEFT 3D FROM BUILDING	2000 W DEAN AVE	9/5/2019	P2
C	THEFT 3D FROM MOTOR VEHICLE	2900 W BOONE AVE	9/3/2019	P2
C	THEFT OF A FIREARM ALL OTHER LOCATIONS	1500 W MISSION AVE	9/7/2019	P2
<u>SPA2WH</u>				
C	ASSAULT 2D	1900 N HOLY NAMES CT	9/4/2019	P1

For protection of victim privacy, the entire address on sexual assault crimes has been redacted.

A/C	Offense Statute	Address	Reported Date	Dist
A	BURGLARY 2D FENCED AREA	1300 N ROGUE RIVER ST	9/2/2019	P1
C	BURGLARY 2D GARAGE	2800 W ELLIOTT DR	9/7/2019	P2
C	THEFT 3D ALL OTHER	2800 W ELLIOTT DR	9/7/2019	P2
C	THEFT 3D FROM MOTOR VEHICLE	2800 W ELLIOTT DR	9/1/2019	P2
A	THEFT 3D FROM MOTOR VEHICLE	2800 W ELLIOTT DR	9/1/2019	P2
C	THEFT 3D FROM MOTOR VEHICLE	3900 W RANDOLPH RD	9/2/2019	P2

POLICE SUMMARY - Ending: Saturday, September 7, 2019



NE - Neva-Wood District (P3)

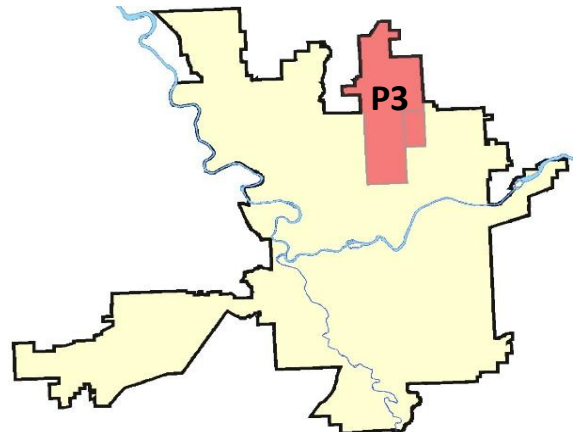
Preliminary IBR Counts

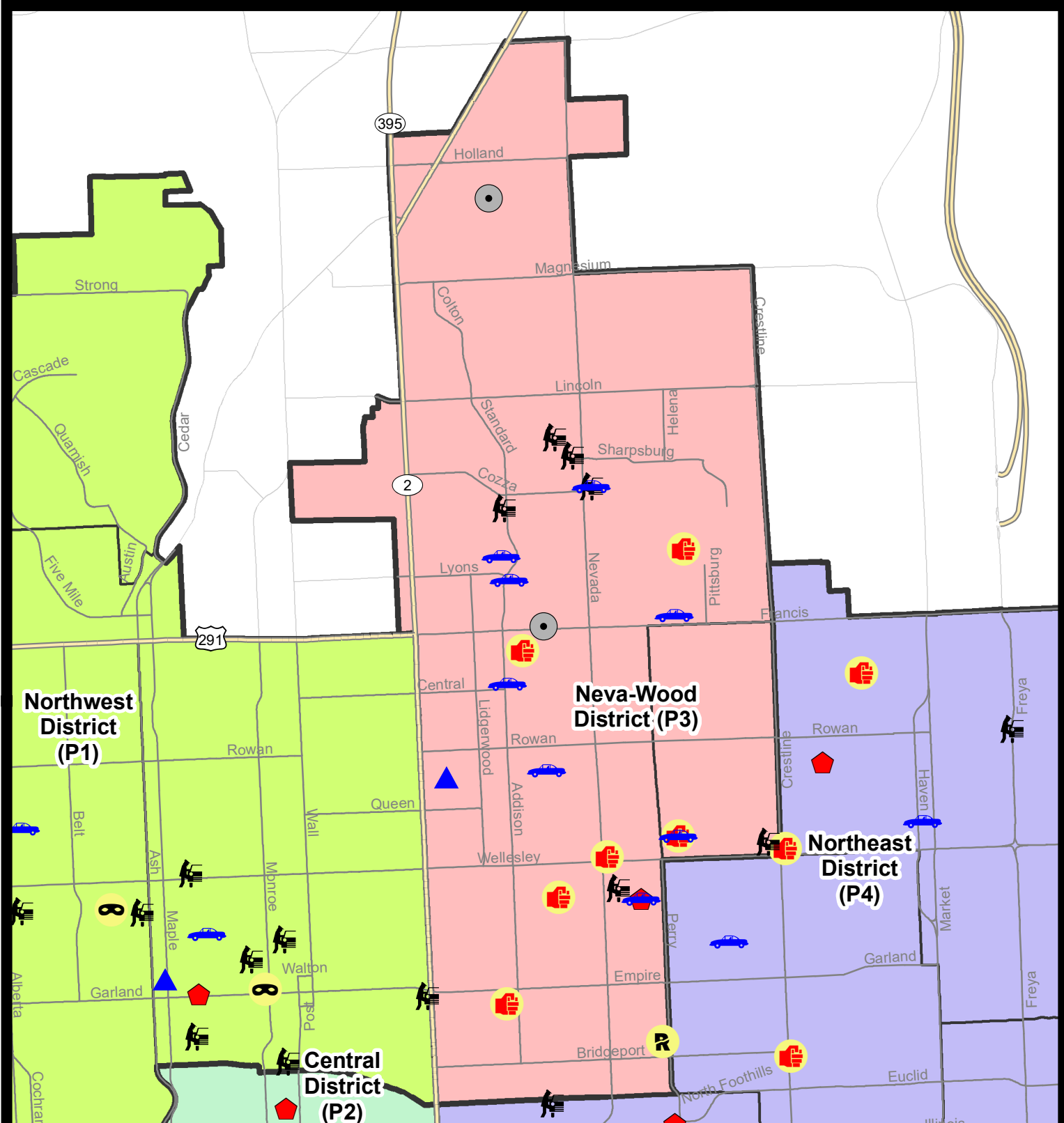
NIBRS Categories (Part 1 Selected)		7 Day Comparison			28 Day Comparison			YTD Comparison		
		Current	Prior	Percent	Current	Prior	Percent	Current	Prior	Percent
Violent	Criminal Homicide	0	0		0	0		0	1	-100.00%
	Rape	1	2	-50.00%	3	3	0.00%	27	37	-27.03%
	Robbery - Commercial	0	0		3	1	200.00%	23	17	35.29%
	Robbery - Person	0	0		4	0		25	26	-3.85%
	Aggravated Assault - Non DV	4	0		7	3	133.33%	52	80	-35.00%
	Aggravated Assault - DV	2	2	0.00%	8	4	100.00%	46	66	-30.30%
Violent Total:		7	4	75.00%	25	11	127.27%	173	227	-23.79%
Property	Burglary - Residential	1	1	0.00%	13	21	-38.10%	113	122	-7.38%
	Burglary Garage	1	1	0.00%	7	7	0.00%	77	97	-20.62%
	Burglary Commercial	2	2	0.00%	8	8	0.00%	51	40	27.50%
	Larceny	35	43	-18.60%	184	186	-1.08%	1677	2202	-23.84%
	Vehicle Theft	8	0		20	22	-9.09%	211	260	-18.85%
	Arson	0	0		0	0		4	5	-20.00%
Property Total:		47	47	0.00%	232	244	-4.92%	2133	2726	-21.75%
Preliminary Part 1 Crime Totals:		54	51	5.88%	257	255	0.78%	2306	2953	-21.91%
Current 7 Day Period:		9/1/2019 - 9/7/2019			Prior 7 Day Period:		8/25/2019 - 8/31/2019			
Current 28 Day Period:		8/11/2019 - 9/7/2019			Prior 28 Day Period:		7/14/2019 - 8/10/2019			
Current YTD Day Period:		1/1/2019 - 9/7/2019			Prior YTD Period:		1/1/2018 - 9/7/2018			

Prepared by SPD Crime Analysis Office - Monday, September 9, 2019

NOTE: SPD moved from UCR to the NIBRS reporting standard on 10/4/16 following the transition to a new RMS System. [Numbers on CompStat reports prior to this date should not be used as a comparison to those on this report.](#) Additional info on these reporting standards can be found on the FBI website: <https://ucr.fbi.gov/nibrs-overview>

This chart represents Preliminary counts of selected crime categories from Police Case Reports. Full statistical analysis to determine the confidence level of this data has not been performed. The % change columns on the preliminary counts differ from the percentage change on the NIBRS crime report, sometimes significantly. The CompStat report is designed for operational use and includes only selected NIBRS categories and coding less complex than full NIBRS rules. Official statistics for these and other NIBRS categories can be found on WASPC & FBI websites once available.





City of Spokane
Neva-Wood District (P3)
Selected Crime Codes
2019-09-01 to 2019-09-07
 Prepared By:
 Crime Analysis Unit
 Spokane Police Department

Legend

NIBRS Events



Criminal Homicide



Rape



Robbery Commercial



Robbery Person



Aggravated Assault



Burglary Residential



Burglary Garage



Burglary Commercial



Vehicle Prowling



Vehicle Theft



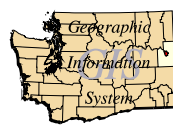
Arson



Cases Represent LERMS Crime Codes
 Points may indicate multiple events
 Note: Veh Prowl is only Larceny displayed

For Additional Information on
 Incidents pertaining to an
 Area, Trend, or Pattern
 Contact Information Analysis

0 0.2 0.4 0.8 Miles



THIS IS NOT A LEGAL DOCUMENT:
 The information shown on this map is compiled
 from various sources and is subject to constant
 revision. Information shown on this map should
 not be used to determine the location of facilities
 in relationship to property lines, section lines,
 streets, etc.

Sunday - Saturday

9/1/2019 TO 9/7/2019

NE - Neva-Wood District (P3)



<u>A/C</u>	<u>Offense Statute</u>	<u>Address</u>	<u>Reported Date</u>	<u>Dist</u>
SPB3NL				
C	ASSAULT 1D	600 E HEROY AVE	9/1/2019	P4
C	ASSAULT 2D	400 E PROVIDENCE AVE	9/5/2019	P2
C	ASSAULT 2D	1000 E WELLESLEY AVE	9/5/2019	P4
C	ASSAULT 2D	1600 E BEACON LN	9/6/2019	P4
C	BURGLARY 2D COMMERCIAL	600 E FRANCIS AVE	9/4/2019	P4
C	BURGLARY 2D COMMERCIAL	9200 N COLTON ST	9/6/2019	P3
A	BURGLARY 2D GARAGE	0 E EVERETT AVE	9/3/2019	P3
C	HARASSMENT FELONY WEAPON INVOLVED	6100 N WISCOMB ST	9/1/2019	P4
C	IBR Purposes Only - Motor Vehicle Theft	1200 E HEROY AVE	9/6/2019	P3
C	ORGANIZED RETAIL THEFT 2D	9100 N NEWPORT HWY	9/4/2019	P3
C	RAPE 1D		9/4/2019	P4
C	RESIDENTIAL BURGLARY	1200 E HEROY AVE	9/7/2019	P4
C	RETAIL THEFT WITH SPECIAL CIRCUMSTANCES 3D	4700 N DIVISION ST	9/3/2019	P3
C	THEFT 2D ALL OTHER	1000 E FRANCIS AVE	9/4/2019	P3
C	THEFT 2D ALL OTHER	8400 N NEVADA ST	9/4/2019	P3
C	THEFT 2D FROM BUILDING	0 E MAYFAIR CT	9/3/2019	P3
C	THEFT 2D FROM BUILDING	1200 E NEBRASKA AVE	9/5/2019	P3
C	THEFT 3D ALL OTHER	9200 N COLTON ST	9/1/2019	P3
C	THEFT 3D ALL OTHER	1000 E COZZA DR	9/4/2019	P3
C	THEFT 3D CITY SHOPLIFTING	9700 N NEWPORT HWY	9/1/2019	P3
C	THEFT 3D CITY SHOPLIFTING	9200 N NEVADA ST	9/6/2019	P4
C	THEFT 3D FROM BUILDING	500 E HOLLAND AVE	9/5/2019	P3
C	THEFT 3D FROM BUILDING	6600 N DIVISION ST	9/5/2019	P3
C	THEFT 3D FROM MOTOR VEHICLE	7100 N STANDARD ST	9/3/2019	P3
C	THEFT 3D FROM MOTOR VEHICLE	1000 E COZZA DR	9/4/2019	P4
C	THEFT 3D FROM MOTOR VEHICLE	7500 N FREDERICKSBURG CT	9/6/2019	P3
A	THEFT 3D FROM MOTOR VEHICLE	900 E SHARPSBURG AVE	9/6/2019	P3
C	THEFT 3D FROM MOTOR VEHICLE	1000 E PRINCETON AVE	9/7/2019	P3
C	THEFT 3D SHOPLIFTING	4700 N DIVISION ST	9/1/2019	P3
C	THEFT 3D SHOPLIFTING	4700 N DIVISION ST	9/1/2019	P3
C	THEFT 3D SHOPLIFTING	4700 N DIVISION ST	9/2/2019	P3
C	THEFT 3D SHOPLIFTING	4700 N DIVISION ST	9/2/2019	P3
C	THEFT 3D SHOPLIFTING	4700 N DIVISION ST	9/2/2019	P3
C	THEFT 3D SHOPLIFTING	9600 N DIVISION ST	9/3/2019	P3
C	THEFT 3D SHOPLIFTING	4700 N DIVISION ST	9/3/2019	P3
C	THEFT 3D SHOPLIFTING	9900 N NEWPORT HWY	9/4/2019	P3
C	THEFT 3D SHOPLIFTING	9200 N COLTON ST	9/5/2019	P3
C	THEFT 3D SHOPLIFTING	9200 N COLTON ST	9/6/2019	P3

For protection of victim privacy, the entire address on sexual assault crimes has been redacted.

A/C	Offense Statute	Address	Reported Date	Dist
C	THEFT 3D SHOPLIFTING	9100 N DIVISION ST	9/6/2019	P3
C	THEFT 3D SHOPLIFTING	9200 N NEVADA ST	9/7/2019	P4
C	THEFT 3D SHOPLIFTING	4700 N DIVISION ST	9/7/2019	P3
C	THEFT 3D SHOPLIFTING	4700 N DIVISION ST	9/7/2019	P3
C	THEFT 3D VEHICLE PARTS AND ACCESSORIES	6800 N DIVISION ST	9/2/2019	P3
C	THEFT OF MOTOR VEHICLE	5900 N ADDISON ST	9/1/2019	P3
C	THEFT OF MOTOR VEHICLE	600 E SANSON AVE	9/3/2019	P4
C	THEFT OF MOTOR VEHICLE	6300 N HELENA ST	9/4/2019	P4
C	THEFT OF MOTOR VEHICLE	1000 E COZZA DR	9/4/2019	P4
C	THEFT OF MOTOR VEHICLE	6900 N WISCOMB ST	9/5/2019	P4
C	THEFT OF MOTOR VEHICLE	6600 N ADDISON ST	9/6/2019	P4

SPB3WH

C	ASSAULT 1D	1500 E WABASH AVE	9/5/2019	P4
C	THEFT 3D ALL OTHER	1500 E EVERETT AVE	9/3/2019	P3
C	THEFT 3D FROM BUILDING	1400 E BISMARCK AVE	9/3/2019	P3
A	THEFT 3D FROM MOTOR VEHICLE	4700 N MARTIN ST	9/5/2019	P4
C	THEFT OF MOTOR VEHICLE	1500 E WABASH AVE	9/7/2019	P3

POLICE SUMMARY - Ending: Saturday, September 7, 2019



NE - Northeast District (P4)

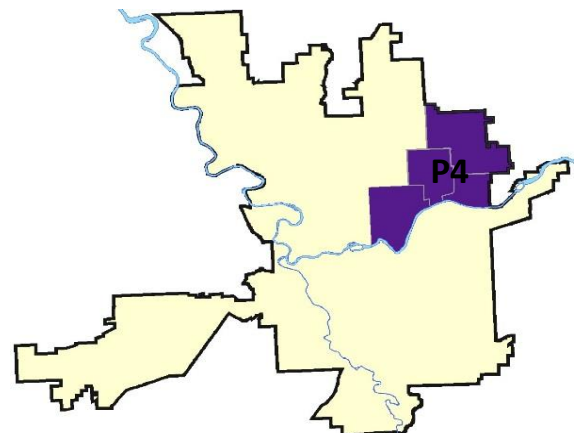
Preliminary IBR Counts

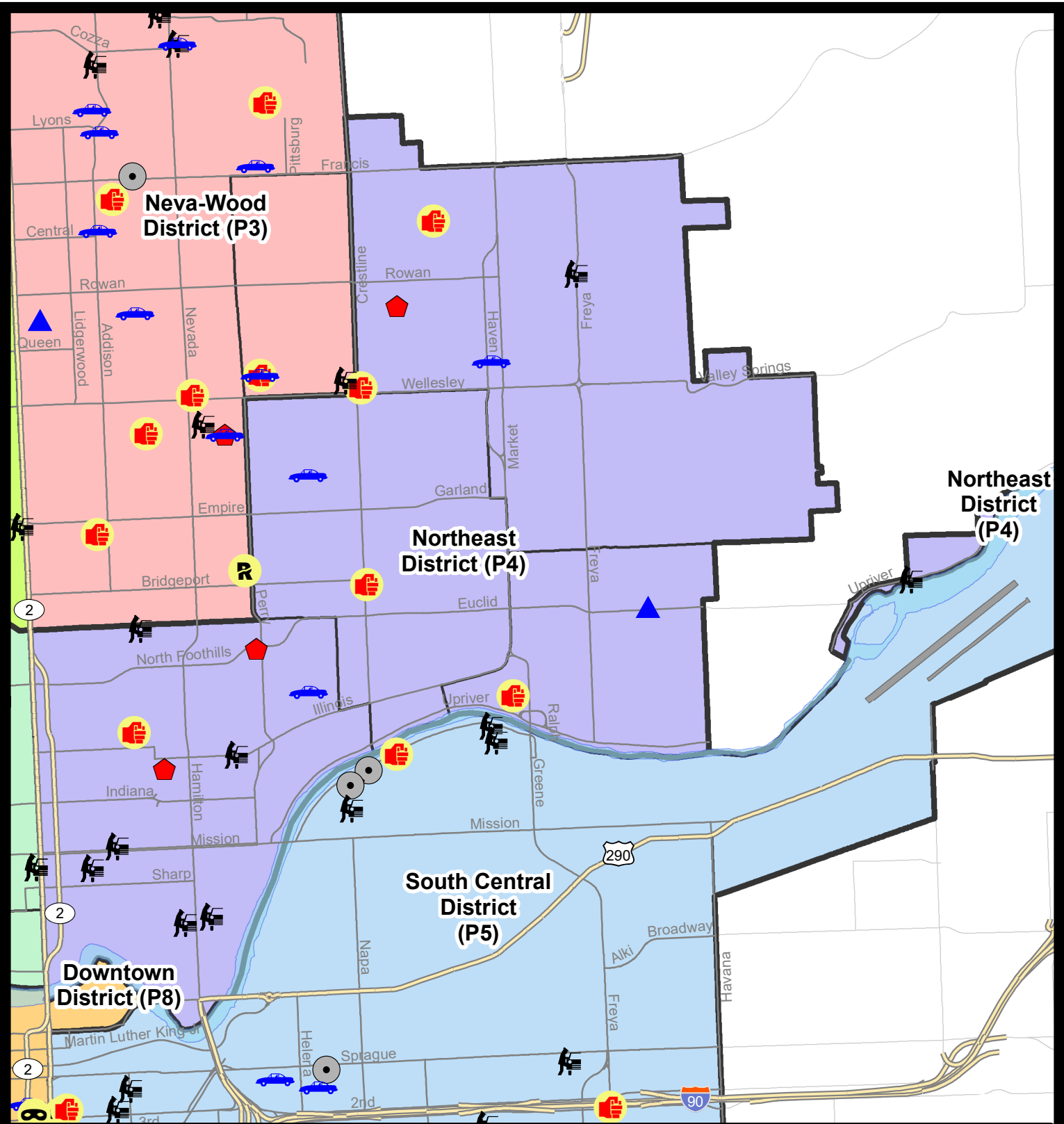
NIBRS Categories (Part 1 Selected)		7 Day Comparison			28 Day Comparison			YTD Comparison		
		Current	Prior	Percent	Current	Prior	Percent	Current	Prior	Percent
Violent	Criminal Homicide	0	0		0	0		0	2	-100.00%
	Rape	0	2	-100.00%	4	3	33.33%	31	40	-22.50%
	Robbery - Commercial	0	1	-100.00%	1	0		11	14	-21.43%
	Robbery - Person	0	2	-100.00%	5	4	25.00%	21	25	-16.00%
	Aggravated Assault - Non DV	3	0		7	5	40.00%	63	70	-10.00%
	Aggravated Assault - DV	2	1	100.00%	7	9	-22.22%	38	53	-28.30%
Violent Total:		5	6	-16.67%	24	21	14.29%	164	204	-19.61%
Property	Burglary - Residential	3	1	200.00%	11	8	37.50%	106	138	-23.19%
	Burglary Garage	1	2	-50.00%	5	5	0.00%	38	59	-35.59%
	Burglary Commercial	0	1	-100.00%	3	5	-40.00%	35	44	-20.45%
	Larceny	34	32	6.25%	134	120	11.67%	1113	1240	-10.24%
	Vehicle Theft	3	6	-50.00%	17	22	-22.73%	190	246	-22.76%
	Arson	0	0		0	1	-100.00%	4	9	-55.56%
Property Total:		41	42	-2.38%	170	161	5.59%	1486	1736	-14.40%
Preliminary Part 1 Crime Totals:		46	48	-4.17%	194	182	6.59%	1650	1940	-14.95%
Current 7 Day Period:		9/1/2019 - 9/7/2019			Prior 7 Day Period:		8/25/2019 - 8/31/2019			
Current 28 Day Period:		8/11/2019 - 9/7/2019			Prior 28 Day Period:		7/14/2019 - 8/10/2019			
Current YTD Day Period:		1/1/2019 - 9/7/2019			Prior YTD Period:		1/1/2018 - 9/7/2018			

Prepared by SPD Crime Analysis Office - Monday, September 9, 2019

NOTE: SPD moved from UCR to the NIBRS reporting standard on 10/4/16 following the transition to a new RMS System. [Numbers on CompStat reports prior to this date should not be used as a comparison to those on this report.](#) Additional info on these reporting standards can be found on the FBI website: <https://ucr.fbi.gov/nibrs-overview>

This chart represents Preliminary counts of selected crime categories from Police Case Reports. Full statistical analysis to determine the confidence level of this data has not been performed. The % change columns on the preliminary counts differ from the percentage change on the NIBRS crime report, sometimes significantly. The CompStat report is designed for operational use and includes only selected NIBRS categories and coding less complex than full NIBRS rules. Official statistics for these and other NIBRS categories can be found on WASPC & FBI websites once available.





City of Spokane

Northeast District (P4)

Selected Crime Codes

2019-09-01 to 2019-09-07

Prepared By:
Crime Analysis Unit
Spokane Police Department

Legend

NIBRS Events



Criminal Homicide



Rape



Robbery Commercial



Robbery Person



Aggravated Assault



Burglary Residential



Burglary Garage



Burglary Commercial



Vehicle Prowling



Vehicle Theft



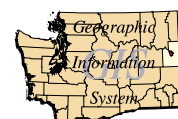
Arson



Cases Represent LERMS Crime Codes
Points may indicate multiple events
Note: Veh Prowl is only Larceny displayed

For Additional Information on
Incidents pertaining to an
Area, Trend, or Pattern
Contact Information Analysis

0 0.2 0.4 0.8 Miles



THIS IS NOT A LEGAL DOCUMENT:
The information shown on this map is compiled
from various sources and is subject to constant
revision. Information shown on this map should
not be used to determine the location of facilities
in relationship to property lines, section lines,
streets, etc.

Sunday - Saturday

NE - Northeast District (P4)

9/1/2019 TO 9/7/2019



<u>A/C</u>	<u>Offense Statute</u>	<u>Address</u>	<u>Reported Date</u>	<u>Dist</u>
<u>SPB4BE</u>				
C	ASSAULT 2D	3300 N CRESTLINE ST	9/3/2019	P4
C	THEFT 2D FROM BUILDING	2100 E HEROY AVE	9/4/2019	P4
C	THEFT 3D ALL OTHER	1600 E HEROY AVE	9/5/2019	P4
C	THEFT 3D VEHICLE PARTS AND ACCESSORIES	1500 E GLASS AVE	9/2/2019	P4
C	THEFT OF MOTOR VEHICLE	1700 E LACROSSE AVE	9/5/2019	P1
<u>SPB4HI</u>				
C	ASSAULT 2D	2100 E WELLESLEY AVE	9/5/2019	P3
C	ASSAULT 2D	2600 E CENTRAL AVE	9/5/2019	P4
C	RESIDENTIAL BURGLARY	2400 E EVERETT AVE	9/6/2019	P4
C	TAKING MOTOR VEHICLE WITHOUT PERMISSION 2D	3000 E WABASH AVE	9/6/2019	P3
C	THEFT 2D ALL OTHER	2900 E JOSEPH AVE	9/2/2019	P4
C	THEFT 2D FROM BUILDING	2100 E EVERETT AVE	9/4/2019	P4
C	THEFT 3D FROM BUILDING	4900 N NELSON ST	9/1/2019	P4
C	THEFT 3D FROM BUILDING	2900 E ROWAN AVE	9/6/2019	P4
C	THEFT 3D FROM BUILDING	3800 E BROAD AVE	9/6/2019	P4
C	THEFT 3D FROM MOTOR VEHICLE	N FREYA ST / E ROWAN AVE	9/6/2019	P4
<u>SPB4LO</u>				
C	ASSAULT OF A CHILD 2D	2200 N STANDARD ST	9/2/2019	P4
C	RESIDENTIAL BURGLARY	700 E ERMINA AVE	9/6/2019	P3
A	RESIDENTIAL BURGLARY	1300 E NORTH FOOTHILLS DR	9/7/2019	P4
C	THEFT 2D ALL OTHER	300 E NORTH FOOTHILLS DR	9/3/2019	P4
C	THEFT 2D ALL OTHER	600 E SHARP AVE	9/7/2019	P4
C	THEFT 2D FROM BUILDING	100 E SINTO AVE	9/5/2019	P4
C	THEFT 2D FROM MOTOR VEHICLE	400 E MISSION AVE	9/3/2019	P4
C	THEFT 3D ALL OTHER	800 E SINTO AVE	9/1/2019	P4
C	THEFT 3D CITY ALL OTHER	900 E MISSION AVE	9/4/2019	P4
C	THEFT 3D CITY SHOPLIFTING	2400 N DIVISION ST	9/1/2019	P3
C	THEFT 3D CITY SHOPLIFTING	2400 N DIVISION ST	9/6/2019	P2
C	THEFT 3D FROM BUILDING	800 N DIVISION ST	9/5/2019	P4
C	THEFT 3D FROM MOTOR VEHICLE	3000 N STANDARD ST	9/4/2019	P4
C	THEFT 3D FROM MOTOR VEHICLE	1000 N CINCINNATI ST	9/4/2019	P4
C	THEFT 3D FROM MOTOR VEHICLE	1000 E DESMET AVE	9/4/2019	P4
C	THEFT 3D FROM MOTOR VEHICLE	E ILLINOIS AVE / N MORTON ST	9/6/2019	P4
C	THEFT 3D FROM MOTOR VEHICLE	E SINTO AVE / N LIDGERWOOD ST	9/7/2019	P4
C	THEFT 3D SHOPLIFTING	1500 E ILLINOIS AVE	9/1/2019	P4
C	THEFT 3D SHOPLIFTING	2000 N HAMILTON ST	9/4/2019	P4
C	THEFT 3D SHOPLIFTING	1500 E ILLINOIS AVE	9/4/2019	P4

A/C	Offense Statute	Address	Reported Date	Dist
C	THEFT 3D SHOPLIFTING	1500 E ILLINOIS AVE	9/4/2019	P4
C	THEFT 3D SHOPLIFTING	2400 N DIVISION ST	9/4/2019	P4
C	THEFT 3D SHOPLIFTING	2000 N HAMILTON ST	9/7/2019	P4
C	THEFT 3D VEHICLE PARTS AND ACCESSORIES	2600 N MADEIRA ST	9/3/2019	P4
C	THEFT 3D VEHICLE PARTS AND ACCESSORIES	700 E INDIANA AVE	9/3/2019	P4
C	THEFT 3D VEHICLE PARTS AND ACCESSORIES	200 E MISSION AVE	9/4/2019	P4
C	THEFT 3D VEHICLE PARTS AND ACCESSORIES	1000 E DESMET AVE	9/4/2019	P4
C	THEFT OF MOTOR VEHICLE	N PITTSBURG ST / E MARIETTA AVE	9/2/2019	P4

SPB4MI

C	ASSAULT 2D	N MARKET ST / E JACKSON AVE	9/3/2019	P4
C	BURGLARY 2D GARAGE	3900 E FREDERICK AVE	9/4/2019	P4
C	THEFT 3D FROM MOTOR VEHICLE	5700 E UPRIVER DR	9/7/2019	P4

SPOKANE POLICE DEPARTMENT



SOUTH **Police Service Area**

PSA Commander

Captain Tracie Meidl

South Central District (P5)

Southeast District (P6)

Southwest District (P7)



POLICE SUMMARY - Ending: Saturday, September 7, 2019

SOUTH PRECINCT (P5, P6, and P7)



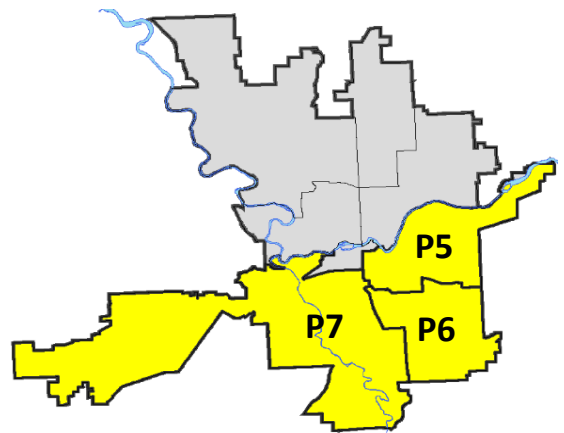
Preliminary IBR Counts

NIBRS Categories (Part 1 Selected)		7 Day Comparison			28 Day Comparison			YTD Comparison		
		Current	Prior	Percent	Current	Prior	Percent	Current	Prior	Percent
Violent	Criminal Homicide	0	0		0	0		2	1	100.00%
	Rape	0	2	-100.00%	5	6	-16.67%	45	64	-29.69%
	Robbery - Commercial	0	0		0	3	-100.00%	6	12	-50.00%
	Robbery - Person	3	2	50.00%	7	2	250.00%	49	40	22.50%
	Aggravated Assault - Non DV	2	6	-66.67%	13	13	0.00%	117	125	-6.40%
	Aggravated Assault - DV	5	2	150.00%	12	13	-7.69%	87	91	-4.40%
Violent Total:		10	12	-16.67%	37	37	0.00%	306	333	-8.11%
Property	Burglary - Residential	3	8	-62.50%	18	30	-40.00%	190	262	-27.48%
	Burglary Garage	3	3	0.00%	19	25	-24.00%	148	116	27.59%
	Burglary Commercial	4	3	33.33%	13	7	85.71%	101	107	-5.61%
	Larceny	67	87	-22.99%	284	277	2.53%	2109	2254	-6.43%
	Vehicle Theft	5	5	0.00%	27	36	-25.00%	242	341	-29.03%
	Arson	0	0		2	2	0.00%	10	9	11.11%
Property Total:		82	106	-22.64%	363	377	-3.71%	2800	3089	-9.36%
Preliminary Part 1 Crime Totals:		92	118	-22.03%	400	414	-3.38%	3106	3422	-9.23%
Current 7 Day Period:		9/1/2019 - 9/7/2019			Prior 7 Day Period:		8/25/2019 - 8/31/2019			
Current 28 Day Period:		8/11/2019 - 9/7/2019			Prior 28 Day Period:		7/14/2019 - 8/10/2019			
Current YTD Day Period:		1/1/2019 - 9/7/2019			Prior YTD Period:		1/1/2018 - 9/7/2018			

Prepared by SPD Crime Analysis Office - Monday, September 9, 2019

NOTE: SPD moved from UCR to the NIBRS reporting standard on 10/4/16 following the transition to a new RMS System. [Numbers on CompStat reports prior to this date should not be used as a comparison to those on this report.](#) Additional info on these reporting standards can be found on the FBI website: <https://ucr.fbi.gov/nibrs-overview>

This chart represents Preliminary counts of selected crime categories from Police Case Reports. Full statistical analysis to determine the confidence level of this data has not been performed. The % change columns on the preliminary counts differ from the percentage change on the NIBRS crime report, sometimes significantly. The CompStat report is designed for operational use and includes only selected NIBRS categories and coding less complex than full NIBRS rules. Official statistics for these and other NIBRS categories can be found on WASPC & FBI websites once available.



POLICE SUMMARY - Ending: Saturday, September 7, 2019



SE - South Central District (P5)

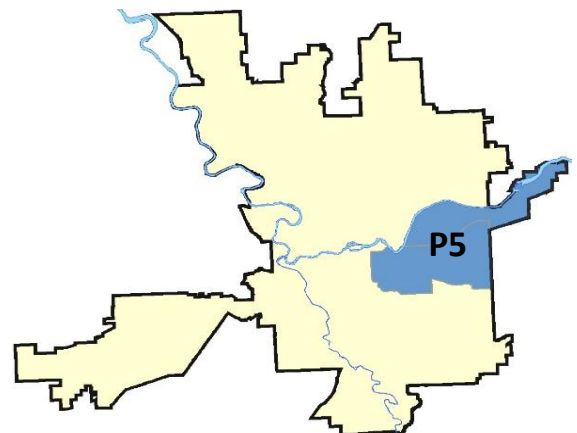
Preliminary IBR Counts


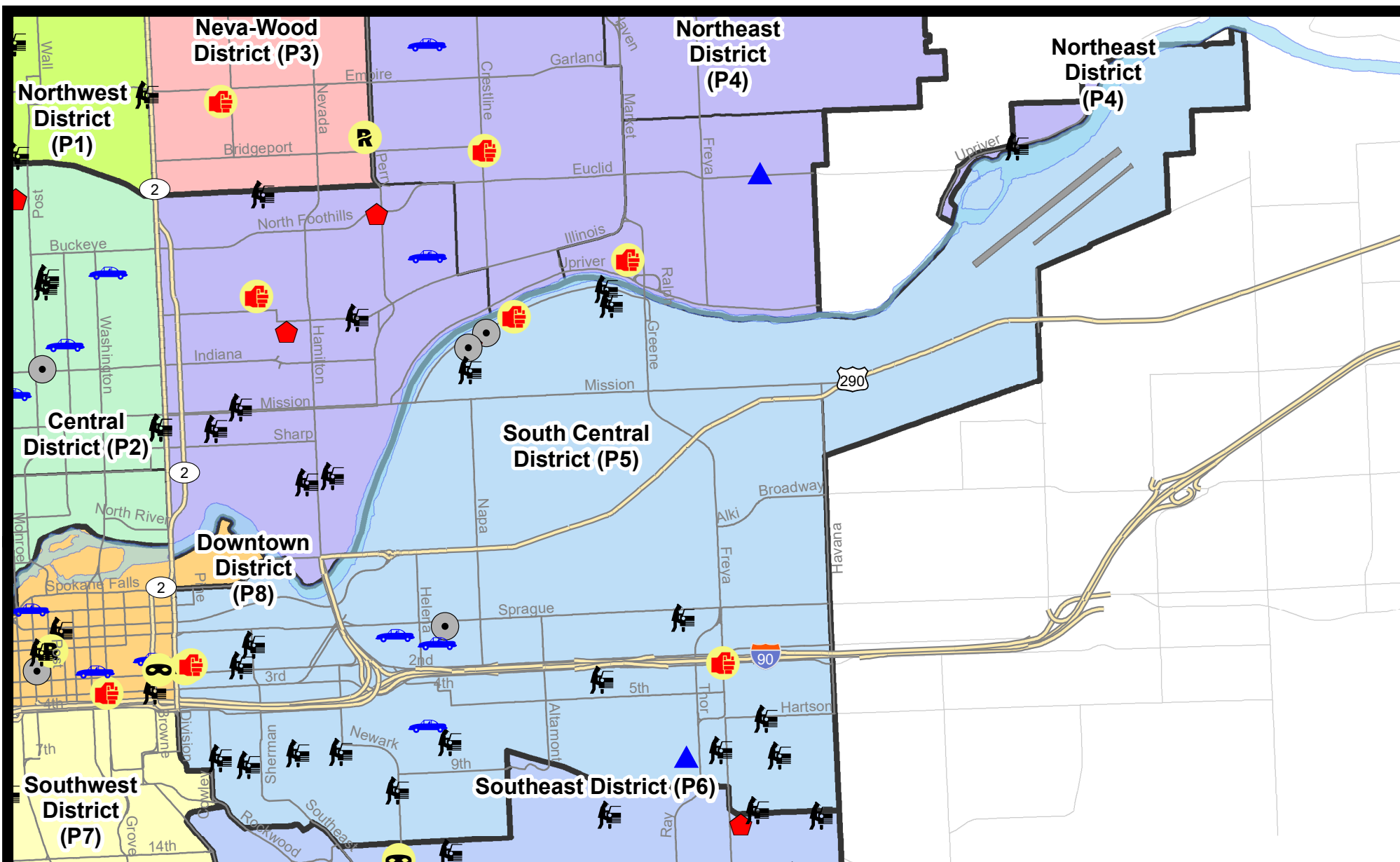
NIBRS Categories (Part 1 Selected)		7 Day Comparison			28 Day Comparison			YTD Comparison		
		Current	Prior	Percent	Current	Prior	Percent	Current	Prior	Percent
Violent	Criminal Homicide	0	0		0	0		2	1	100.00%
	Rape	0	2	-100.00%	3	3	0.00%	19	30	-36.67%
	Robbery - Commercial	0	0		0	1	-100.00%	3	7	-57.14%
	Robbery - Person	1	0		1	1	0.00%	25	20	25.00%
	Aggravated Assault - Non DV	2	3	-33.33%	8	3	166.67%	54	58	-6.90%
	Aggravated Assault - DV	1	0		3	7	-57.14%	39	39	0.00%
Violent Total:		4	5	-20.00%	15	15	0.00%	142	155	-8.39%
Property	Burglary - Residential	1	3	-66.67%	6	11	-45.45%	52	93	-44.09%
	Burglary Garage	1	0		2	6	-66.67%	27	38	-28.95%
	Burglary Commercial	3	2	50.00%	8	4	100.00%	58	73	-20.55%
	Larceny	27	31	-12.90%	100	99	1.01%	785	906	-13.36%
	Vehicle Theft	3	1	200.00%	12	18	-33.33%	113	147	-23.13%
	Arson	0	0		2	1	100.00%	7	4	75.00%
Property Total:		35	37	-5.41%	130	139	-6.47%	1042	1261	-17.37%
Preliminary Part 1 Crime Totals:		39	42	-7.14%	145	154	-5.84%	1184	1416	-16.38%
Current 7 Day Period:		9/1/2019 - 9/7/2019			Prior 7 Day Period:		8/25/2019 - 8/31/2019			
Current 28 Day Period:		8/11/2019 - 9/7/2019			Prior 28 Day Period:		7/14/2019 - 8/10/2019			
Current YTD Day Period:		1/1/2019 - 9/7/2019			Prior YTD Period:		1/1/2018 - 9/7/2018			

Prepared by SPD Crime Analysis Office - Monday, September 9, 2019

NOTE: SPD moved from UCR to the NIBRS reporting standard on 10/4/16 following the transition to a new RMS System. [Numbers on CompStat reports prior to this date should not be used as a comparison to those on this report.](#) Additional info on these reporting standards can be found on the FBI website: <https://ucr.fbi.gov/nibrs-overview>

This chart represents Preliminary counts of selected crime categories from Police Case Reports. Full statistical analysis to determine the confidence level of this data has not been performed. The % change columns on the preliminary counts differ from the percentage change on the NIBRS crime report, sometimes significantly. The CompStat report is designed for operational use and includes only selected NIBRS categories and coding less complex than full NIBRS rules. Official statistics for these and other NIBRS categories can be found on WASPC & FBI websites once available.





City of Spokane
South Central District (P5)
Selected
Crime Types
2019-09-01 to 2019-09-07

Prepared By:
Crime Analysis Unit
Spokane Police Department

Legend

NIBRS Events



Criminal Homicide



Rape



Robbery Commercial



Robbery Person



Aggravated Assault



Burglary Residential



Burglary Garage



Burglary Commercial



Vehicle Prowling



Vehicle Theft



Arson

Cases Represent LERMS Crime Codes

Points may indicate multiple events

Note: Veh Prowl is only Larceny category displayed



For Additional Information on Incidents
 pertaining to an Area, Trend, or Pattern
 Contact Information Analysis

0 0.2 0.4 0.6 0.8 1 Miles



THIS IS NOT A LEGAL DOCUMENT:
 The information shown on this map is compiled
 from various sources and is subject to constant
 revision. Information shown on this map should
 not be used to determine the location of facilities
 in relationship to property lines, section lines,
 streets, etc.

Sunday - Saturday

9/1/2019 TO 9/7/2019

SE - South Central District (P5)



<u>A/C</u>	<u>Offense Statute</u>	<u>Address</u>	<u>Reported Date</u>	<u>Dist</u>
<u>SPC5EC</u>				
C	ASSAULT 2D	S FREYA ST / E 3RD AVE	9/1/2019	P6
C	ASSAULT 2D	S PINE ST / E SHORT AVE	9/4/2019	P5
C	BURGLARY 2D COMMERCIAL	1700 E SPRAGUE AVE	9/4/2019	P6
C	BURGLARY 2D FENCED AREA	500 S STONE ST	9/5/2019	P5
A	BURGLARY 2D GARAGE	3300 E 9TH AVE	9/7/2019	P5
C	MAIL THEFT	500 S REGAL ST	9/3/2019	P5
C	ROBBERY 2D PERSON	100 S DIVISION ST	9/7/2019	P8
C	THEFT 2D ALL OTHER	S ARTHUR ST / E 2ND AVE	9/3/2019	P5
C	THEFT 2D ALL OTHER	600 S PERRY ST	9/6/2019	P5
C	THEFT 2D FROM BUILDING	3900 E PACIFIC AVE	9/2/2019	P5
C	THEFT 2D FROM BUILDING	1700 E SPRAGUE AVE	9/4/2019	P6
C	THEFT 2D FROM MOTOR VEHICLE	1700 E 7TH AVE	9/3/2019	P5
C	THEFT 2D FROM MOTOR VEHICLE	0 S RALPH ST	9/3/2019	P5
C	THEFT 2D FROM MOTOR VEHICLE	2700 E 4TH AVE	9/6/2019	P5
C	THEFT 2D FROM MOTOR VEHICLE	700 S ARTHUR ST	9/7/2019	P5
C	THEFT 3D ALL OTHER	900 E 10TH AVE	9/3/2019	P5
C	THEFT 3D FROM MOTOR VEHICLE	800 S COWLEY ST	9/1/2019	P5
C	THEFT 3D FROM MOTOR VEHICLE	3500 E WESLEY CT	9/2/2019	P5
C	THEFT 3D FROM MOTOR VEHICLE	3700 E 13TH AVE	9/2/2019	P5
C	THEFT 3D FROM MOTOR VEHICLE	3900 E 9TH AVE	9/2/2019	P5
A	THEFT 3D FROM MOTOR VEHICLE	400 E 2ND AVE	9/2/2019	P5
A	THEFT 3D FROM MOTOR VEHICLE	700 S SCOTT ST	9/3/2019	P6
C	THEFT 3D FROM MOTOR VEHICLE	1000 S PERRY ST	9/3/2019	P6
C	THEFT 3D FROM MOTOR VEHICLE	3800 E HARTSON AVE	9/4/2019	P5
C	THEFT 3D FROM MOTOR VEHICLE	400 E 7TH AVE	9/5/2019	P5
A	THEFT 3D FROM MOTOR VEHICLE	100 S SHERMAN ST	9/5/2019	P5
C	THEFT 3D VEHICLE PARTS AND ACCESSORIES	400 S THOR ST	9/3/2019	P5
C	THEFT OF MOTOR VEHICLE	1400 E 1ST AVE	9/3/2019	P6
C	THEFT OF MOTOR VEHICLE	100 S MADELIA ST	9/6/2019	P6
C	THEFT OF MOTOR VEHICLE	1600 E HARTSON AVE	9/7/2019	P6
<u>SPC5GP</u>				
C	BURGLARY 2D COMMERCIAL	1900 E SOUTH RIVERTON AVE	9/3/2019	P6
C	BURGLARY 2D COMMERCIAL	2000 E SOUTH RIVERTON AVE	9/5/2019	P6
C	HARASSMENT FELONY WEAPON INVOLVED	2300 E SOUTH RIVERTON AVE	9/3/2019	P6
C	RESIDENTIAL BURGLARY	1900 E SOUTH RIVERTON AVE	9/1/2019	P6
C	THEFT 2D FROM BUILDING	1900 E SOUTH RIVERTON AVE	9/1/2019	P6
C	THEFT 2D FROM MOTOR VEHICLE	1900 E MARSHALL AVE	9/4/2019	P5
C	THEFT 3D FROM MOTOR VEHICLE	2900 E SOUTH RIVERTON AVE	9/2/2019	P5

For protection of victim privacy, the entire address on sexual assault crimes has been redacted.

A/C	Offense Statute	Address	Reported Date	Dist
C	THEFT 3D FROM MOTOR VEHICLE	2900 E MARSHALL AVE	9/3/2019	P5
C	THEFT 3D SHOPLIFTING	1900 E MISSION AVE	9/4/2019	P5

POLICE SUMMARY - Ending: Saturday, September 7, 2019



SE - Southeast District (P6)

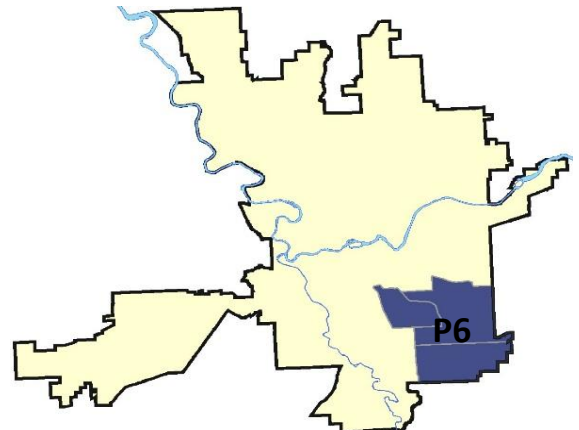
Preliminary IBR Counts

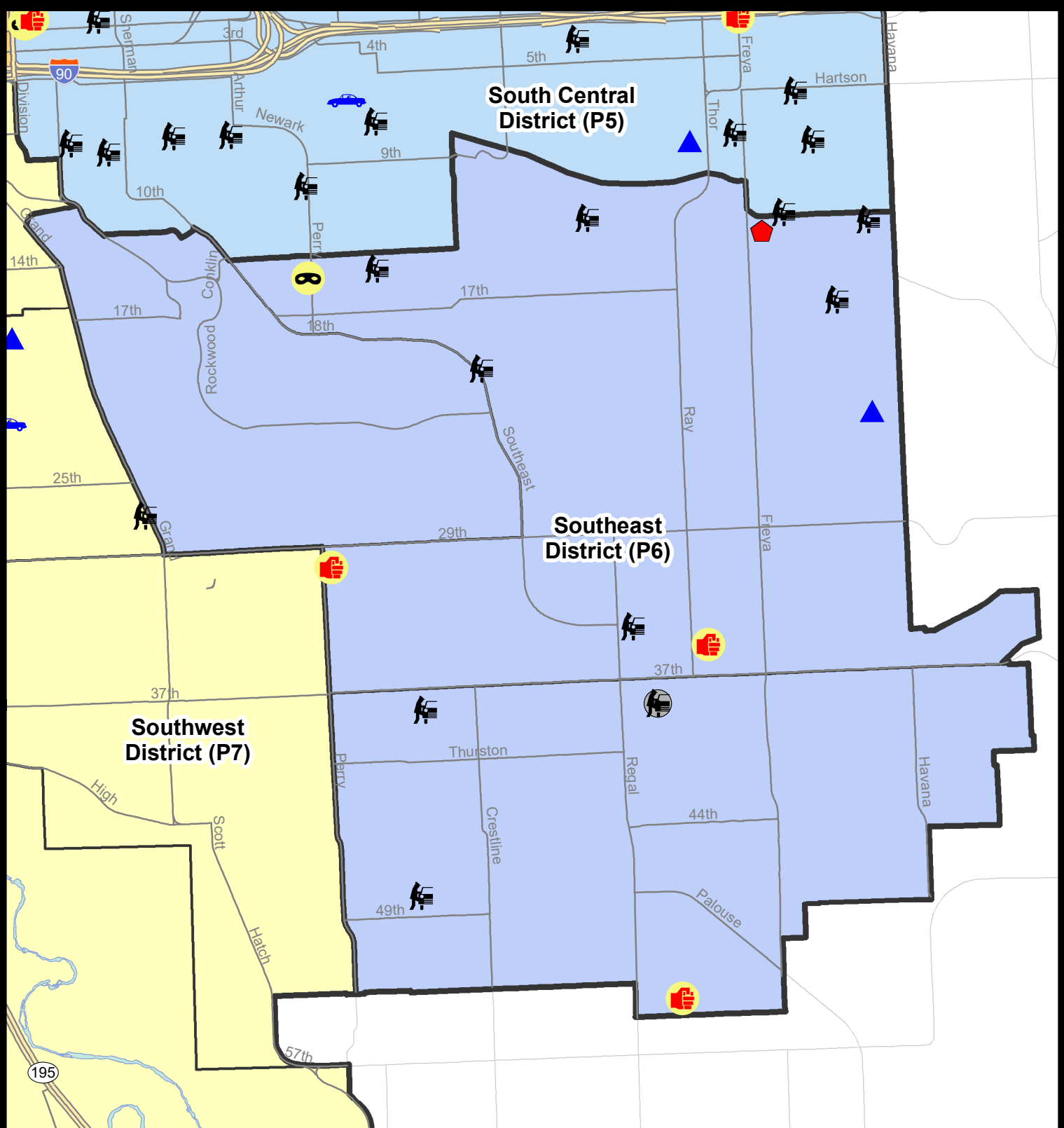
NIBRS Categories (Part 1 Selected)		7 Day Comparison			28 Day Comparison			YTD Comparison		
		Current	Prior	Percent	Current	Prior	Percent	Current	Prior	Percent
Violent	Criminal Homicide	0	0		0	0		0	0	
	Rape	0	0		0	2	-100.00%	9	12	-25.00%
	Robbery - Commercial	0	0		0	1	-100.00%	2	2	0.00%
	Robbery - Person	1	0		1	1	0.00%	9	4	125.00%
	Aggravated Assault - Non DV	0	0		1	2	-50.00%	14	23	-39.13%
	Aggravated Assault - DV	3	2	50.00%	5	1	400.00%	17	22	-22.73%
Violent Total:		4	2	100.00%	7	7	0.00%	51	63	-19.05%
Property	Burglary - Residential	1	2	-50.00%	7	11	-36.36%	50	70	-28.57%
	Burglary Garage	1	2	-50.00%	13	7	85.71%	58	23	152.17%
	Burglary Commercial	1	0		3	0		9	10	-10.00%
	Larceny	19	23	-17.39%	80	75	6.67%	496	510	-2.75%
	Vehicle Theft	0	0		5	7	-28.57%	49	53	-7.55%
	Arson	0	0		0	0		1	3	-66.67%
Property Total:		22	27	-18.52%	108	100	8.00%	663	669	-0.90%
Preliminary Part 1 Crime Totals:		26	29	-10.34%	115	107	7.48%	714	732	-2.46%
Current 7 Day Period:		9/1/2019 - 9/7/2019			Prior 7 Day Period:		8/25/2019 - 8/31/2019			
Current 28 Day Period:		8/11/2019 - 9/7/2019			Prior 28 Day Period:		7/14/2019 - 8/10/2019			
Current YTD Day Period:		1/1/2019 - 9/7/2019			Prior YTD Period:		1/1/2018 - 9/7/2018			

Prepared by SPD Crime Analysis Office - Monday, September 9, 2019

NOTE: SPD moved from UCR to the NIBRS reporting standard on 10/4/16 following the transition to a new RMS System. [Numbers on CompStat reports prior to this date should not be used as a comparison to those on this report.](#) Additional info on these reporting standards can be found on the FBI website: <https://ucr.fbi.gov/nibrs-overview>

This chart represents Preliminary counts of selected crime categories from Police Case Reports. Full statistical analysis to determine the confidence level of this data has not been performed. The % change columns on the preliminary counts differ from the percentage change on the NIBRS crime report, sometimes significantly. The CompStat report is designed for operational use and includes only selected NIBRS categories and coding less complex than full NIBRS rules. Official statistics for these and other NIBRS categories can be found on WASPC & FBI websites once available.





City of Spokane
Southeast District (P6)
Selected Crime Codes
2019-09-01 to 2019-09-07
 Prepared By:
 Crime Analysis Unit
 Spokane Police Department

Legend

NIBRS Events

Criminal Homicide	Robbery Person	Burglary Commercial
Rape	Aggravated Assault	Vehicle Prowling
Robbery Commercial	Burglary Residential	Vehicle Theft
	Burglary Garage	Arson

For Additional Information on Incidents pertaining to an Area, Trend, or Pattern Contact Information Analysis

*Cases Represent LERMS Crime Codes
 Points may indicate multiple events
 Note: Veh Prowl is only Larceny displayed*

0 0.15 0.3 0.6 Miles

THIS IS NOT A LEGAL DOCUMENT:
 The information shown on this map is compiled from various sources and is subject to constant revision. Information shown on this map should not be used to determine the location of facilities in relationship to property lines, section lines, streets, etc.

Sunday - Saturday

SE - Southeast District (P6)

9/1/2019 TO 9/7/2019



<u>A/C</u>	<u>Offense Statute</u>	<u>Address</u>	<u>Reported Date</u>	<u>Dist</u>
<u>SPC6LH</u>				
C	ASSAULT 2D	3000 S PERRY ST	9/7/2019	P6
C	ASSAULT 3D WEAPON OR NEGLIGENT INJURY	3200 E 35TH AVE	9/1/2019	P6
C	BURGLARY 2D FENCED AREA	1700 E 15TH AVE	9/1/2019	P6
C	BURGLARY 2D GARAGE	4200 E 23RD AVE	9/4/2019	P6
C	RESIDENTIAL BURGLARY	3600 E 14TH AVE	9/3/2019	P6
C	ROBBERY 1D PERSON	1500 S PERRY ST	9/1/2019	P6
C	THEFT 2D ALL OTHER	3100 E 27TH AVE	9/1/2019	P6
C	THEFT 2D FROM BUILDING	2700 E 37TH AVE	9/3/2019	P6
C	THEFT 2D FROM MOTOR VEHICLE	2200 S SOUTHEAST BLVD	9/4/2019	P5
C	THEFT 3D ALL OTHER	2300 E 34TH AVE	9/1/2019	P6
	THEFT 3D CITY ALL OTHER	2900 E 25TH AVE	9/3/2019	P6
C	THEFT 3D FROM BUILDING	3100 S MT VERNON ST	9/1/2019	P5
C	THEFT 3D FROM BUILDING	2500 E 29TH AVE	9/1/2019	P6
C	THEFT 3D FROM BUILDING	3600 E 25TH AVE	9/5/2019	P6
C	THEFT 3D FROM MOTOR VEHICLE	1700 E 15TH AVE	9/1/2019	P6
C	THEFT 3D FROM MOTOR VEHICLE	1300 S CUBA ST	9/4/2019	P6
A	THEFT 3D FROM MOTOR VEHICLE	4000 E FUNK AVE	9/5/2019	P6
C	THEFT 3D FROM MOTOR VEHICLE	1200 S LACEY ST	9/6/2019	P6
C	THEFT 3D FROM MOTOR VEHICLE	2900 E 34TH AVE	9/7/2019	P6
<u>SPC6SG</u>				
C	BURGLARY 2D COMMERCIAL	3000 E 37TH AVE	9/2/2019	P6
C	HARASSMENT FELONY WEAPON INVOLVED	3200 E 55TH AVE	9/1/2019	P6
C	THEFT 1D ALL OTHER	5000 S STONE CREST LN	9/3/2019	P6
C	THEFT 1D FROM MOTOR VEHICLE	1900 E 38TH AVE	9/7/2019	P6
C	THEFT 2D ALL OTHER	5300 S PALOUSE HWY	9/4/2019	P6
C	THEFT 2D FROM MOTOR VEHICLE	4700 S PITTSBURG ST	9/3/2019	P6
C	THEFT 3D FROM MOTOR VEHICLE	3000 E 37TH AVE	9/4/2019	P6

POLICE SUMMARY - Ending: Saturday, September 7, 2019



SW - Southwest District (P7)

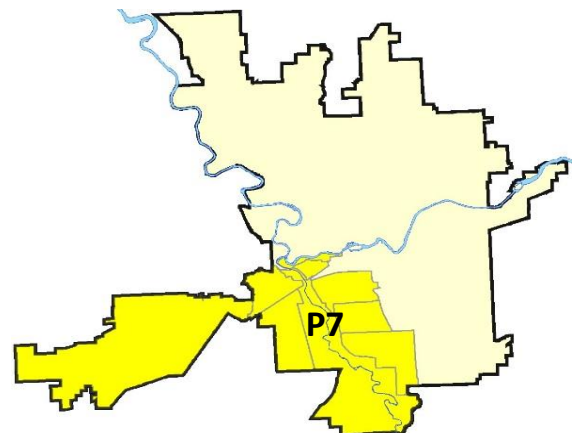
Preliminary IBR Counts

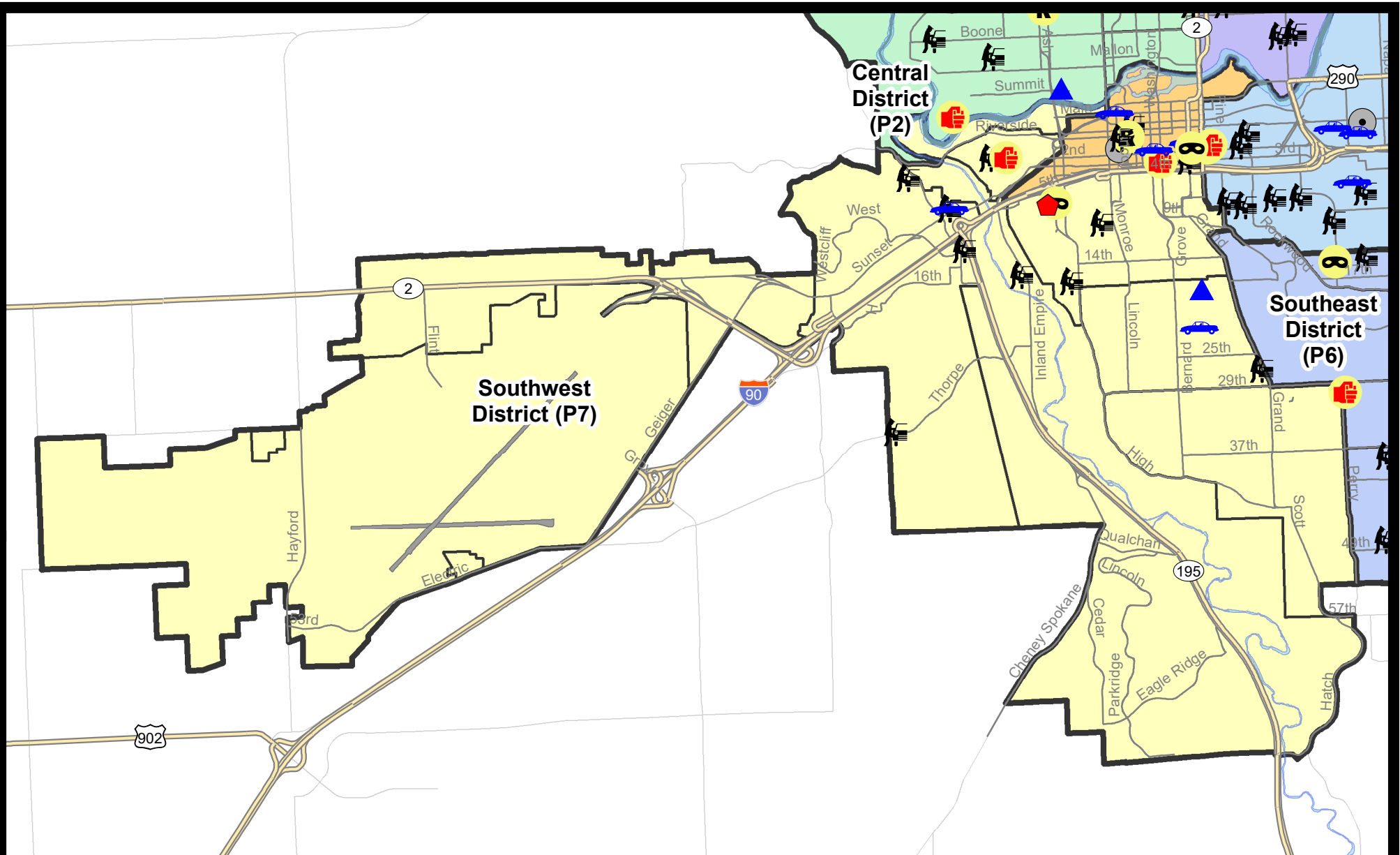
NIBRS Categories (Part 1 Selected)		7 Day Comparison			28 Day Comparison			YTD Comparison		
		Current	Prior	Percent	Current	Prior	Percent	Current	Prior	Percent
Violent	Criminal Homicide	0	0		0	0		0	0	
	Rape	0	0		2	1	100.00%	17	22	-22.73%
	Robbery - Commercial	0	0		0	1	-100.00%	1	3	-66.67%
	Robbery - Person	1	2	-50.00%	5	0		15	16	-6.25%
	Aggravated Assault - Non DV	0	3	-100.00%	4	8	-50.00%	49	44	11.36%
	Aggravated Assault - DV	1	0		4	5	-20.00%	31	30	3.33%
Violent Total:		2	5	-60.00%	15	15	0.00%	113	115	-1.74%
Property	Burglary - Residential	1	3	-66.67%	5	8	-37.50%	88	99	-11.11%
	Burglary Garage	1	1	0.00%	4	12	-66.67%	63	55	14.55%
	Burglary Commercial	0	1	-100.00%	2	3	-33.33%	34	24	41.67%
	Larceny	21	33	-36.36%	104	103	0.97%	828	838	-1.19%
	Vehicle Theft	2	4	-50.00%	10	11	-9.09%	80	141	-43.26%
	Arson	0	0		0	1	-100.00%	2	2	0.00%
Property Total:		25	42	-40.48%	125	138	-9.42%	1095	1159	-5.52%
Preliminary Part 1 Crime Totals:		27	47	-42.55%	140	153	-8.50%	1208	1274	-5.18%
Current 7 Day Period:		9/1/2019 - 9/7/2019			Prior 7 Day Period:		8/25/2019 - 8/31/2019			
Current 28 Day Period:		8/11/2019 - 9/7/2019			Prior 28 Day Period:		7/14/2019 - 8/10/2019			
Current YTD Day Period:		1/1/2019 - 9/7/2019			Prior YTD Period:		1/1/2018 - 9/7/2018			

Prepared by SPD Crime Analysis Office - Monday, September 9, 2019

NOTE: SPD moved from UCR to the NIBRS reporting standard on 10/4/16 following the transition to a new RMS System. [Numbers on CompStat reports prior to this date should not be used as a comparison to those on this report.](#) Additional info on these reporting standards can be found on the FBI website: <https://ucr.fbi.gov/nibrs-overview>

This chart represents Preliminary counts of selected crime categories from Police Case Reports. Full statistical analysis to determine the confidence level of this data has not been performed. The % change columns on the preliminary counts differ from the percentage change on the NIBRS crime report, sometimes significantly. The CompStat report is designed for operational use and includes only selected NIBRS categories and coding less complex than full NIBRS rules. Official statistics for these and other NIBRS categories can be found on WASPC & FBI websites once available.


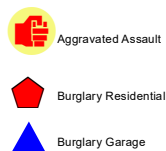





City of Spokane
Southwest District (P7)
Selected
Crime Types
2019-09-01 to 2019-09-07
 Prepared By:
 Crime Analysis Unit
 Spokane Police Department

Legend

NIBRS Events



Cases Represent LERMS Crime Codes
 Points may indicate multiple events
 Note: Veh Prowl is only Larceny category displayed



For Additional Information on Incidents
 pertaining to an Area, Trend, or Pattern
 Contact Information Analysis

0 0.2 0.4 0.6 0.8 1 1.2 1.4 1.6 Miles



THIS IS NOT A LEGAL DOCUMENT:
 The information shown on this map is compiled
 from various sources and is subject to constant
 revision. Information shown on this map should
 not be used to determine the location of facilities
 in relationship to property lines, section lines,
 streets, etc.



Sunday - Saturday

SE - Southwest District (P7)

9/1/2019 TO 9/7/2019



<u>A/C</u>	<u>Offense Statute</u>	<u>Address</u>	<u>Reported Date</u>	<u>Dist</u>
<u>SPD7BA</u>				
C	ASSAULT 2D	100 S CHESTNUT ST	9/2/2019	P7
C	THEFT 2D FROM MOTOR VEHICLE	100 S SPRUCE ST	9/6/2019	P7
C	THEFT 3D ALL OTHER	1600 W PACIFIC AVE	9/7/2019	P8
<u>SPD7CH</u>				
C	RESIDENTIAL BURGLARY	1600 W 7TH AVE	9/5/2019	P7
A	ROBBERY 1D CARJACKING	W 7TH AVE / S MAPLE ST	9/5/2019	P7
C	THEFT 2D FROM BUILDING	800 W 5TH AVE	9/3/2019	P7
C	THEFT 3D ALL OTHER	600 S BERNARD ST	9/6/2019	P7
C	THEFT 3D FROM MOTOR VEHICLE	1500 S WALNUT ST	9/3/2019	P7
C	THEFT 3D FROM MOTOR VEHICLE	1100 W 9TH AVE	9/6/2019	P7
C	THEFT 3D VEHICLE PARTS AND ACCESSORIES	1500 S TACOMA ST	9/4/2019	P7
<u>SPD7CS</u>				
C	MAIL THEFT	2900 S BERNARD ST	9/3/2019	P7
<u>SPD7GT</u>				
C	IBR Purposes Only - Theft of Motor Vehicle Parts or Accessori	S TRAINOR RD / W THORPE RD	9/5/2019	P7
C	THEFT 2D FROM MOTOR VEHICLE	S TRAINOR RD / W THORPE RD	9/5/2019	P7
C	THEFT 3D FROM MOTOR VEHICLE	1100 S LINDEKE CT	9/6/2019	P7
<u>SPD7LC</u>				
A	THEFT 3D FROM MOTOR VEHICLE	1900 W 15TH AVE	9/2/2019	P7
<u>SPD7MC</u>				
A	BURGLARY 2D GARAGE	0 W 18TH AVE	9/4/2019	P7
C	THEFT 3D ALL OTHER	0 W 18TH AVE	9/4/2019	P7
A	THEFT 3D FROM MOTOR VEHICLE	2600 S GRAND BLVD	9/4/2019	P7
C	THEFT OF MOTOR VEHICLE	2100 S PARK DR	9/2/2019	P6
<u>SPD7WH</u>				
C	MAIL THEFT	3600 W WEST DR	9/5/2019	P7
C	THEFT 1D ALL OTHER	1500 S RUSTLE ST	9/1/2019	P5
C	THEFT 2D ALL OTHER	2700 W SUNSET BLVD	9/7/2019	P7
A	THEFT 3D FROM MOTOR VEHICLE	2800 W 7TH AVE	9/1/2019	P7
C	THEFT 3D FROM MOTOR VEHICLE	2800 W 7TH AVE	9/1/2019	P7
C	THEFT 3D FROM MOTOR VEHICLE	2800 W 7TH AVE	9/5/2019	P7
C	THEFT 3D FROM MOTOR VEHICLE	3200 W 4TH AVE	9/5/2019	P7
A	THEFT OF MOTOR VEHICLE	2800 W 7TH AVE	9/5/2019	P7

SPOKANE POLICE DEPARTMENT

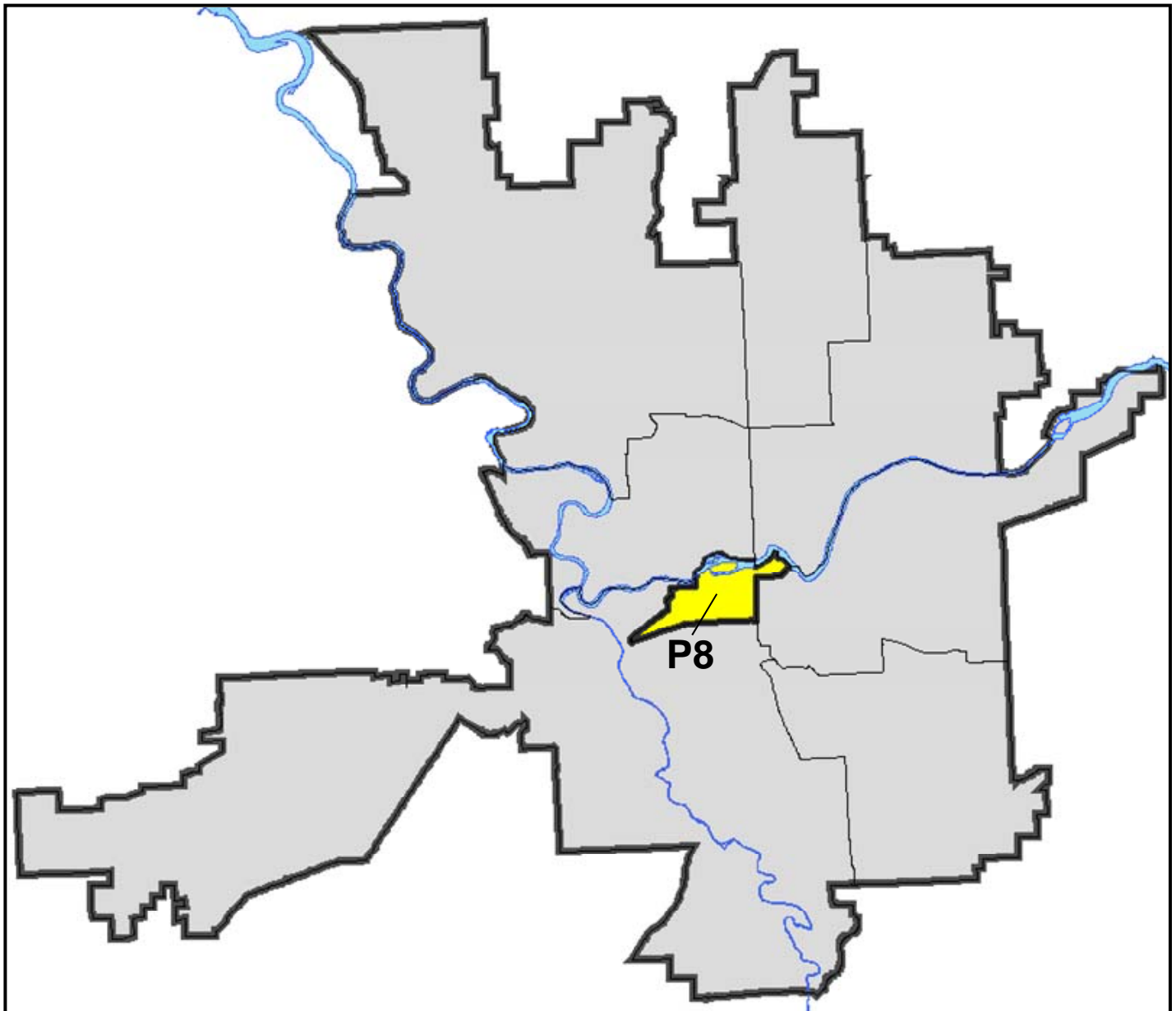
DOWNTOWN

Police Service Area



PSA Commander

Captain David Singley



POLICE SUMMARY - Ending: Saturday, September 7, 2019

DOWNTOWN PRECINCT (P8)



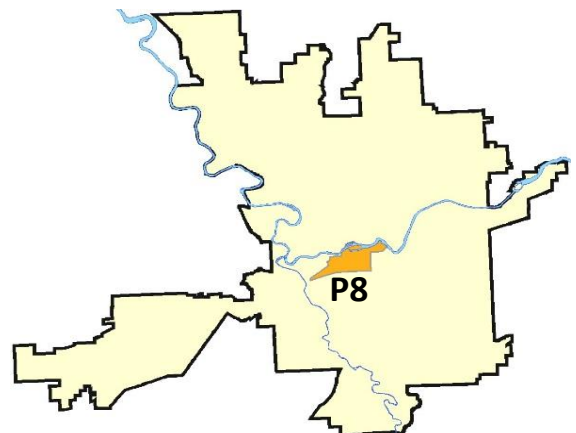
Preliminary IBR Counts

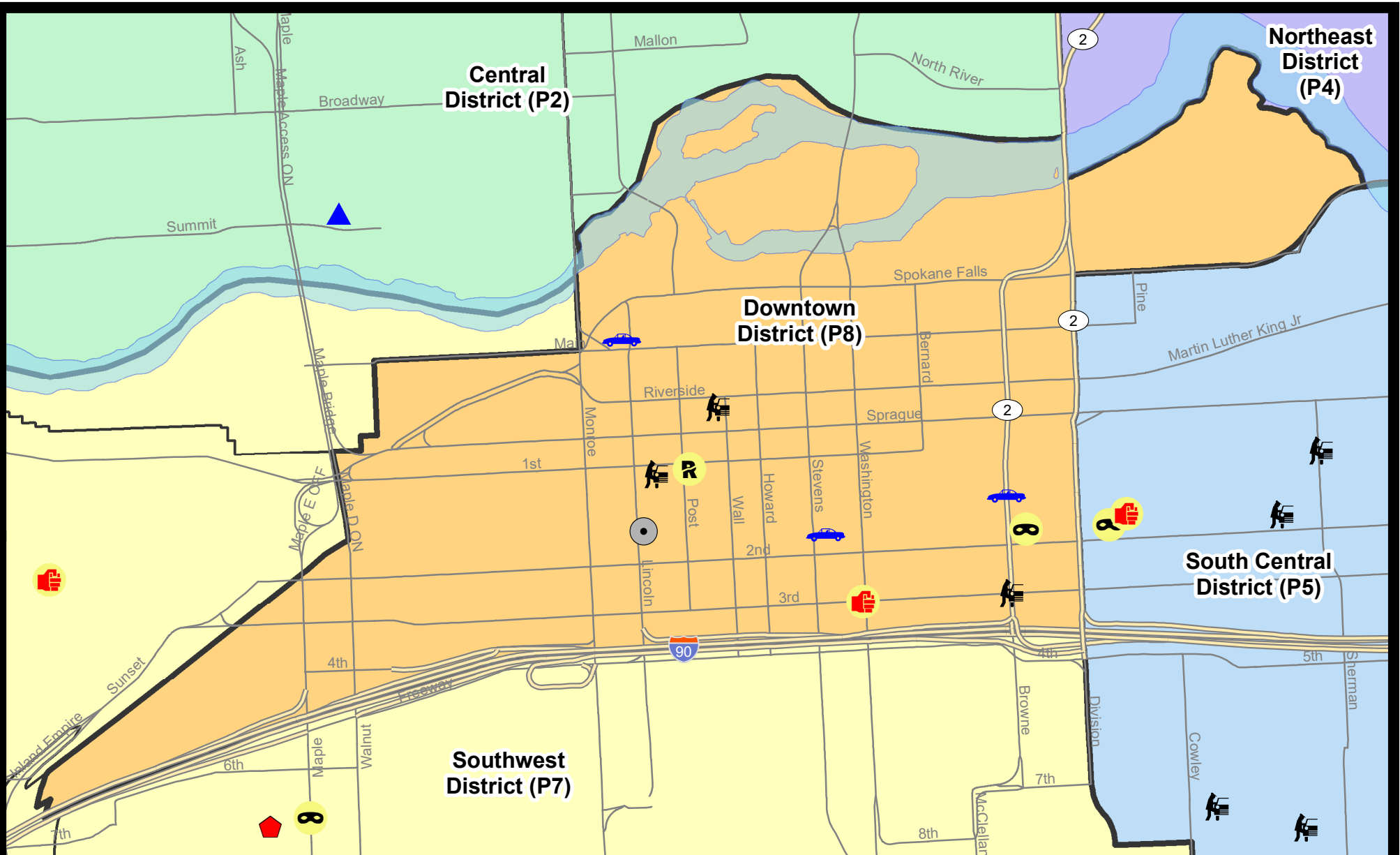
NIBRS Categories (Part 1 Selected)		7 Day Comparison			28 Day Comparison			YTD Comparison		
		Current	Prior	Percent	Current	Prior	Percent	Current	Prior	Percent
Violent	Criminal Homicide	0	0		0	0		0	0	
	Rape	1	0		5	4	25.00%	26	31	-16.13%
	Robbery - Commercial	0	1	-100.00%	4	3	33.33%	9	5	80.00%
	Robbery - Person	1	0		2	9	-77.78%	30	29	3.45%
	Aggravated Assault - Non DV	1	2	-50.00%	7	14	-50.00%	76	96	-20.83%
	Aggravated Assault - DV	0	0		1	3	-66.67%	10	16	-37.50%
Violent Total:		3	3	0.00%	19	33	-42.42%	151	177	-14.69%
Property	Burglary - Residential	0	0		1	2	-50.00%	12	19	-36.84%
	Burglary Garage	0	1	-100.00%	1	0		1	0	
	Burglary Commercial	1	1	0.00%	7	11	-36.36%	55	45	22.22%
	Larceny	18	24	-25.00%	80	83	-3.61%	670	820	-18.29%
	Vehicle Theft	3	1	200.00%	6	6	0.00%	47	52	-9.62%
	Arson	0	0		0	0		6	7	-14.29%
Property Total:		22	27	-18.52%	95	102	-6.86%	791	943	-16.12%
Preliminary Part 1 Crime Totals:		25	30	-16.67%	114	135	-15.56%	942	1120	-15.89%
Current 7 Day Period:		9/1/2019 - 9/7/2019			Prior 7 Day Period:		8/25/2019 - 8/31/2019			
Current 28 Day Period:		8/11/2019 - 9/7/2019			Prior 28 Day Period:		7/14/2019 - 8/10/2019			
Current YTD Day Period:		1/1/2019 - 9/7/2019			Prior YTD Period:		1/1/2018 - 9/7/2018			

Prepared by SPD Crime Analysis Office - Monday, September 9, 2019

NOTE: SPD moved from UCR to the NIBRS reporting standard on 10/4/16 following the transition to a new RMS System. [Numbers on CompStat reports prior to this date should not be used as a comparison to those on this report.](#) Additional info on these reporting standards can be found on the FBI website: <https://ucr.fbi.gov/nibrs-overview>

This chart represents Preliminary counts of selected crime categories from Police Case Reports. Full statistical analysis to determine the confidence level of this data has not been performed. The % change columns on the preliminary counts differ from the percentage change on the NIBRS crime report, sometimes significantly. The CompStat report is designed for operational use and includes only selected NIBRS categories and coding less complex than full NIBRS rules. Official statistics for these and other NIBRS categories can be found on WASPC & FBI websites once available.





City of Spokane
Downtown District (P8)
Selected
Crime Types
2019-09-01 to 2019-09-07
 Prepared By:
 Crime Analysis Unit
 Spokane Police Department

Legend

NIBRS Events

- Criminal Homicide
- Robbery Commercial
- Robbery Person
- Rape

- Aggravated Assault
- Burglary Residential
- Burglary Garage

- Burglary Commercial
- Vehicle Prowling
- Vehicle Theft
- Arson

Cases Represent LERMS Crime Codes
 Points may indicate multiple events
 Note: Veh Prowl is only Larceny category displayed



For Additional Information on Incidents
 pertaining to an Area, Trend, or Pattern
 Contact Information Analysis

0 0.2 Miles



THIS IS NOT A LEGAL DOCUMENT:
 The information shown on this map is compiled from various sources and is subject to constant revision. Information shown on this map should not be used to determine the location of facilities in relationship to property lines, section lines, streets, etc.



Sunday - Saturday

9/1/2019 TO 9/7/2019

SW - Downtown District (P8)



A/C	Offense Statute	Address	Reported Date	Dist
SPD8RS				
C	ASSAULT 2D	300 S WASHINGTON ST	9/3/2019	P8
C	BURGLARY 2D COMMERCIAL	100 S LINCOLN ST	9/3/2019	P8
C	RAPE 2D		9/2/2019	P8
A	ROBBERY 2D PERSON	0 W 2ND AVE	9/5/2019	P8
C	TAKING MOTOR VEHICLE WITHOUT PERMISSION 2D	W PACIFIC AVE / S BROWNE ST	9/5/2019	P7
C	THEFT 1D POCKET PICKING	500 N HOWARD ST	9/6/2019	P8
C	THEFT 2D ALL OTHER	W 3RD AVE / S STEVENS ST	9/2/2019	P8
C	THEFT 2D ALL OTHER	100 N BERNARD ST	9/3/2019	P8
C	THEFT 2D ALL OTHER	1500 W 4TH AVE	9/3/2019	P8
C	THEFT 2D ALL OTHER	100 S POST ST	9/5/2019	P8
C	THEFT 2D FROM BUILDING	0 W MAIN AVE	9/2/2019	P8
C	THEFT 2D FROM MOTOR VEHICLE	700 W RIVERSIDE AVE	9/3/2019	P8
C	THEFT 2D FROM MOTOR VEHICLE	800 W 1ST AVE	9/3/2019	P8
C	THEFT 2D FROM MOTOR VEHICLE	W 3RD AVE / S BROWNE ST	9/7/2019	P8
C	THEFT 3D ALL OTHER	1100 W RIVERSIDE AVE	9/1/2019	P8
C	THEFT 3D ALL OTHER	500 N HOWARD ST	9/1/2019	P8
C	THEFT 3D ALL OTHER	700 W RIVERSIDE AVE	9/1/2019	P8
C	THEFT 3D ALL OTHER	900 W 1ST AVE	9/3/2019	P8
C	THEFT 3D ALL OTHER	1000 W RIVERSIDE AVE	9/4/2019	P8
C	THEFT 3D ALL OTHER	100 W 3RD AVE	9/6/2019	P8
C	THEFT 3D FROM BUILDING	700 W RIVERSIDE AVE	9/5/2019	P8
C	THEFT 3D FROM BUILDING	900 W MAIN AVE	9/7/2019	P8
C	THEFT 3D SHOPLIFTING	800 W MAIN AVE	9/2/2019	P8
C	THEFT OF MOTOR VEHICLE	900 W MAIN AVE	9/4/2019	P8
C	THEFT OF MOTOR VEHICLE	100 S STEVENS ST	9/7/2019	P8

POLICE SUMMARY - Ending: Saturday, September 7, 2019



Other Jurisdiction or Unk District

Preliminary IBR Counts

NIBRS Categories (Part 1 Selected)		7 Day Comparison			28 Day Comparison			YTD Comparison		
		Current	Prior	Percent	Current	Prior	Percent	Current	Prior	Percent
Violent	Criminal Homicide	0	0		0	0		0	0	
	Rape	0	0		0	1	-100.00%	6	6	0.00%
	Robbery - Commercial	0	0		0	0		0	0	
	Robbery - Person	0	0		0	0		0	0	
	Aggravated Assault - Non DV	0	0		0	0		3	1	200.00%
	Aggravated Assault - DV	0	0		0	0		2	1	100.00%
Violent Total:		0	0		0	1	-100.00%	11	8	37.50%
Property	Burglary - Residential	0	0		0	0		1	2	-50.00%
	Burglary Garage	0	0		0	2	-100.00%	2	0	
	Burglary Commercial	0	0		0	0		1	4	-75.00%
	Larceny	0	0		2	4	-50.00%	19	24	-20.83%
	Vehicle Theft	0	0		0	0		4	5	-20.00%
	Arson	0	0		0	0		0	0	
Property Total:		0	0		2	6	-66.67%	27	35	-22.86%
Preliminary Part 1 Crime Totals:		0	0		2	7	-71.43%	38	43	-11.63%
Current 7 Day Period:		9/1/2019 - 9/7/2019			Prior 7 Day Period:		8/25/2019 - 8/31/2019			
Current 28 Day Period:		8/11/2019 - 9/7/2019			Prior 28 Day Period:		7/14/2019 - 8/10/2019			
Current YTD Day Period:		1/1/2019 - 9/7/2019			Prior YTD Period:		1/1/2018 - 9/7/2018			

Prepared by SPD Crime Analysis Office - Monday, September 9, 2019

NOTE: SPD moved from UCR to the NIBRS reporting standard on 10/4/16 following the transition to a new RMS System. [Numbers on CompStat reports prior to this date should not be used as a comparison to those on this report.](#) Additional info on these reporting standards can be found on the FBI website: <https://ucr.fbi.gov/nibrs-overview>

This chart represents Preliminary counts of selected crime categories from Police Case Reports. Full statistical analysis to determine the confidence level of this data has not been performed. The % change columns on the preliminary counts differ from the percentage change on the NIBRS crime report, sometimes significantly. The CompStat report is designed for operational use and includes only selected NIBRS categories and coding less complex than full NIBRS rules. Official statistics for these and other NIBRS categories can be found on WASPC & FBI websites once available.

Sunday - Saturday

9/1/2019 TO 9/7/2019

Other Jurisdiction/Unk District



A/C **Offense Statute**

Address

Reported Date

Dist

#Type!

#Typ