

SPOKANE POLICE DEPARTMENT

PRELIMINARY CITYWIDE **IBR** CRIME REPORT



Preliminary IBR Counts

CHIEF OF POLICE

Craig Meidl

Period Ending: Saturday, August 17, 2019

NIBRS Categories (Part 1 Selected)		7 Day Comparison			28 Day Comparison			YTD Comparison		
		Current	Prior	Percent	Current	Prior	Percent	Current	Prior	Percent
Violent	Criminal Homicide	0	0		0	1	-100.00%	3	5	-40.00%
	Rape	4	6	-33.33%	21	20	5.00%	165	214	-22.90%
	Robbery - Commercial	3	3	0.00%	9	6	50.00%	54	52	3.85%
	Robbery - Person	5	4	25.00%	14	26	-46.15%	129	145	-11.03%
	Aggravated Assault - Non DV	6	10	-40.00%	39	53	-26.42%	361	436	-17.20%
	Aggravated Assault - DV	6	10	-40.00%	32	29	10.34%	224	289	-22.49%
Violent Total:		24	33	-27.27%	115	135	-14.81%	936	1141	-17.97%
Property	Burglary - Residential	11	12	-8.33%	77	81	-4.94%	555	690	-19.57%
	Burglary Garage	13	17	-23.53%	54	39	38.46%	364	349	4.30%
	Burglary Commercial	13	10	30.00%	41	30	36.67%	275	268	2.61%
	Larceny	237	214	10.75%	909	867	4.84%	6725	8011	-16.05%
	Vehicle Theft	18	21	-14.29%	100	122	-18.03%	845	1097	-22.97%
	Arson	2	1	100.00%	6	6	0.00%	33	30	10.00%
Property Total:		294	275	6.91%	1187	1145	3.67%	8797	10445	-15.78%
Preliminary Part 1 Crime Totals:		318	308	3.25%	1302	1280	1.72%	9733	11586	-15.99%
Current 7 Day Period:		8/11/2019 - 8/17/2019			Prior 7 Day Period:		8/4/2019 - 8/10/2019			
Current 28 Day Period:		7/21/2019 - 8/17/2019			Prior 28 Day Period:		6/23/2019 - 7/20/2019			
Current YTD Day Period:		1/1/2019 - 8/17/2019			Prior YTD Period:		1/1/2018 - 8/17/2018			

Prepared by SPD Crime Analysis Office - Monday, August 19, 2019

NOTE: SPD moved from UCR to the NIBRS reporting standard on 10/4/16 following the transition to a new RMS System. [Numbers on CompStat reports prior to this date should not be used as a comparison to those on this report.](#) Additional info on these reporting standards can be found on the FBI website: <https://ucr.fbi.gov/nibrs-overview>

This chart represents Preliminary counts of selected crime categories from Police Case Reports. Full statistical analysis to determine the confidence level of this data has not been performed. The % change columns on the preliminary counts differ from the percentage change on the NIBRS crime report, sometimes significantly. The CompStat report is designed for operational use and includes only selected NIBRS categories and coding less complex than full NIBRS rules. Official statistics for these and other NIBRS categories can be found on WASPC & FBI websites once available.



SPOKANE POLICE DEPARTMENT



NORTH

Police Service Area

PSA Commander

Captain Mark Griffiths

Northwest District (P1)

Central District (P2)

Neva-Wood District (P3)

Northeast District (P4)



POLICE SUMMARY - Ending: Saturday, August 17, 2019

NORTH PRECINCT (P1, P2, P3, and P4)



Preliminary IBR Counts

NIBRS Categories (Part 1 Selected)		7 Day Comparison			28 Day Comparison			YTD Comparison		
		Current	Prior	Percent	Current	Prior	Percent	Current	Prior	Percent
Violent	Criminal Homicide	0	0		0	1	-100.00%	1	4	-75.00%
	Rape	1	3	-66.67%	9	10	-10.00%	95	122	-22.13%
	Robbery - Commercial	1	0		2	4	-50.00%	41	37	10.81%
	Robbery - Person	4	1	300.00%	8	12	-33.33%	58	83	-30.12%
	Aggravated Assault - Non DV	3	5	-40.00%	18	29	-37.93%	182	230	-20.87%
	Aggravated Assault - DV	5	4	25.00%	18	22	-18.18%	138	187	-26.20%
Violent Total:		14	13	7.69%	55	78	-29.49%	515	663	-22.32%
Property	Burglary - Residential	9	8	12.50%	49	53	-7.55%	369	435	-15.17%
	Burglary Garage	8	9	-11.11%	26	18	44.44%	228	254	-10.24%
	Burglary Commercial	6	7	-14.29%	22	13	69.23%	131	132	-0.76%
	Larceny	151	137	10.22%	554	505	9.70%	4211	5233	-19.53%
	Vehicle Theft	14	13	7.69%	65	86	-24.42%	583	729	-20.03%
	Arson	0	0		2	4	-50.00%	17	16	6.25%
Property Total:		188	174	8.05%	718	679	5.74%	5539	6799	-18.53%
Preliminary Part 1 Crime Totals:		202	187	8.02%	773	757	2.11%	6054	7462	-18.87%
Current 7 Day Period:		8/11/2019 - 8/17/2019			Prior 7 Day Period:		8/4/2019 - 8/10/2019			
Current 28 Day Period:		7/21/2019 - 8/17/2019			Prior 28 Day Period:		6/23/2019 - 7/20/2019			
Current YTD Day Period:		1/1/2019 - 8/17/2019			Prior YTD Period:		1/1/2018 - 8/17/2018			

Prepared by SPD Crime Analysis Office - Monday, August 19, 2019

NOTE: SPD moved from UCR to the NIBRS reporting standard on 10/4/16 following the transition to a new RMS System. [Numbers on CompStat reports prior to this date should not be used as a comparison to those on this report.](#) Additional info on these reporting standards can be found on the FBI website: <https://ucr.fbi.gov/nibrs-overview>

This chart represents Preliminary counts of selected crime categories from Police Case Reports. Full statistical analysis to determine the confidence level of this data has not been performed. The % change columns on the preliminary counts differ from the percentage change on the NIBRS crime report, sometimes significantly. The CompStat report is designed for operational use and includes only selected NIBRS categories and coding less complex than full NIBRS rules. Official statistics for these and other NIBRS categories can be found on WASPC & FBI websites once available.



POLICE SUMMARY - Ending: Saturday, August 17, 2019



NW - Northwest District (P1)

Preliminary IBR Counts

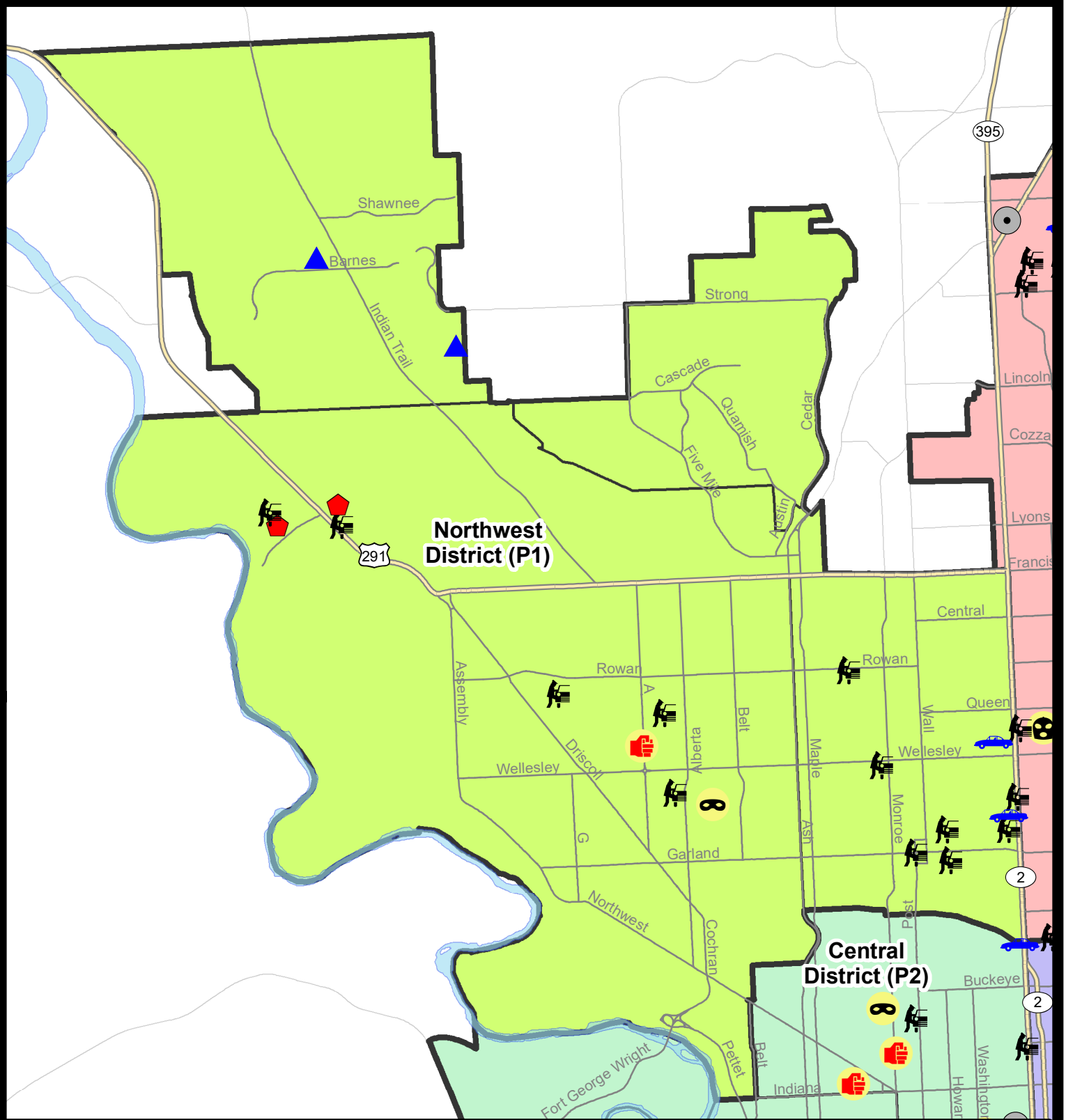
NIBRS Categories (Part 1 Selected)		7 Day Comparison			28 Day Comparison			YTD Comparison		
		Current	Prior	Percent	Current	Prior	Percent	Current	Prior	Percent
Violent	Criminal Homicide	0	0		0	0		0	1	-100.00%
	Rape	0	0		2	5	-60.00%	22	25	-12.00%
	Robbery - Commercial	0	0		0	0		5	4	25.00%
	Robbery - Person	1	0		1	2	-50.00%	7	11	-36.36%
	Aggravated Assault - Non DV	0	1	-100.00%	5	6	-16.67%	28	32	-12.50%
	Aggravated Assault - DV	1	1	0.00%	4	4	0.00%	34	28	21.43%
Violent Total:		2	2	0.00%	12	17	-29.41%	96	101	-4.95%
Property	Burglary - Residential	2	0		12	11	9.09%	84	104	-19.23%
	Burglary Garage	3	5	-40.00%	12	5	140.00%	75	60	25.00%
	Burglary Commercial	0	1	-100.00%	3	4	-25.00%	22	20	10.00%
	Larceny	36	27	33.33%	117	106	10.38%	804	1055	-23.79%
	Vehicle Theft	2	1	100.00%	9	17	-47.06%	99	102	-2.94%
	Arson	0	0		0	1	-100.00%	4	2	100.00%
Property Total:		43	34	26.47%	153	144	6.25%	1088	1343	-18.99%
Preliminary Part 1 Crime Totals:		45	36	25.00%	165	161	2.48%	1184	1444	-18.01%
Current 7 Day Period:		8/11/2019 - 8/17/2019			Prior 7 Day Period:		8/4/2019 - 8/10/2019			
Current 28 Day Period:		7/21/2019 - 8/17/2019			Prior 28 Day Period:		6/23/2019 - 7/20/2019			
Current YTD Day Period:		1/1/2019 - 8/17/2019			Prior YTD Period:		1/1/2018 - 8/17/2018			

Prepared by SPD Crime Analysis Office - Monday, August 19, 2019

NOTE: SPD moved from UCR to the NIBRS reporting standard on 10/4/16 following the transition to a new RMS System. [Numbers on CompStat reports prior to this date should not be used as a comparison to those on this report.](#) Additional info on these reporting standards can be found on the FBI website: <https://ucr.fbi.gov/nibrs-overview>

This chart represents Preliminary counts of selected crime categories from Police Case Reports. Full statistical analysis to determine the confidence level of this data has not been performed. The % change columns on the preliminary counts differ from the percentage change on the NIBRS crime report, sometimes significantly. The CompStat report is designed for operational use and includes only selected NIBRS categories and coding less complex than full NIBRS rules. Official statistics for these and other NIBRS categories can be found on WASPC & FBI websites once available.





City of Spokane
Northwest District (P1)
Selected
Crime Codes
2019-08-11 to 2019-08-17
 Prepared By:
 Crime Analysis Unit
 Spokane Police Department

Legend

NIBRS Events

Criminal Homicide	Robbery Person	Burglary Commercial
Rape	Aggravated Assault	Vehicle Prowling
Robbery Commercial	Burglary Residential	Vehicle Theft
	Burglary Garage	Arson

*Cases Represent LERMS Crime Codes
 Points may indicate multiple events
 Note: Veh Prowl is only Larceny displayed*

*For Additional Information on
 Incidents pertaining to an
 Area, Trend, or Pattern
 Contact Information Analysis*

0 0.25 0.5 1 Miles

THIS IS NOT A LEGAL DOCUMENT:
 The information shown on this map is compiled from various sources and is subject to constant revision. Information shown on this map should not be used to determine the location of facilities in relationship to property lines, section lines, streets, etc.

Sunday - Saturday

NW - Northwest District (P1)

8/11/2019 TO 8/17/2019



<u>A/C</u>	<u>Offense Statute</u>	<u>Address</u>	<u>Reported Date</u>	<u>Dist</u>
C	THEFT 3D FROM MOTOR VEHICLE	N HOWARD ST / W GARLAND AVE	8/17/2019	P1
<u>SPA1BS</u>				
C	RESIDENTIAL BURGLARY	5300 W RIFLE CLUB CT	8/12/2019	P1
C	THEFT 3D FROM MOTOR VEHICLE	6800 N CAMBRIDGE LN	8/12/2019	P1
<u>SPA1IT</u>				
C	BURGLARY 2D GARAGE	8400 N UPPER MAYES LN	8/14/2019	P1
C	BURGLARY 2D GARAGE	5400 W BARNES RD	8/15/2019	P1
C	BURGLARY 2D GARAGE	5400 W BARNES RD	8/15/2019	P1
C	THEFT 2D FROM BUILDING	8400 N UPPER MAYES LN	8/14/2019	P1
C	THEFT 2D FROM BUILDING	9000 N INDIAN TRAIL RD	8/17/2019	P1
C	THEFT 3D ALL OTHER	8800 N INDIAN TRAIL RD	8/12/2019	P1
<u>SPA1NH</u>				
C	MAIL THEFT	5000 N WHITEHOUSE ST	8/14/2019	P1
C	MAIL THEFT	6100 N WASHINGTON ST	8/15/2019	P1
C	THEFT 2D ALL OTHER	4200 N DIVISION ST	8/15/2019	P2
C	THEFT 2D ALL OTHER	4800 N MADISON ST	8/15/2019	P2
C	THEFT 2D FROM BUILDING	4700 N DIVISION ST	8/13/2019	P1
C	THEFT 2D FROM MOTOR VEHICLE	500 W PROVIDENCE AVE	8/16/2019	P1
C	THEFT 2D FROM MOTOR VEHICLE	0 W LACROSSE AVE	8/16/2019	P1
C	THEFT 2D FROM MOTOR VEHICLE	W GARLAND AVE / N POST ST	8/17/2019	P1
C	THEFT 3D ALL OTHER	4800 N LINCOLN ST	8/12/2019	P1
C	THEFT 3D CITY SHOPLIFTING	1000 W WELLESLEY AVE	8/15/2019	P1
C	THEFT 3D FROM MOTOR VEHICLE	1000 W WELLESLEY AVE	8/14/2019	P1
C	THEFT 3D FROM MOTOR VEHICLE	5400 N ADAMS ST	8/15/2019	P1
C	THEFT 3D FROM MOTOR VEHICLE	4000 N STEVENS ST	8/16/2019	P1
C	THEFT 3D SHOPLIFTING	6100 N DIVISION ST	8/13/2019	P1
C	THEFT 3D SHOPLIFTING	800 W GARLAND AVE	8/14/2019	P1
C	THEFT 3D SHOPLIFTING	1600 W ROWAN AVE	8/16/2019	P1
C	THEFT OF MOTOR VEHICLE	4100 N ATLANTIC ST	8/11/2019	P1
C	THEFT OF MOTOR VEHICLE	4800 N NORMANDIE ST	8/16/2019	P1
<u>SPA1NW</u>				
C	ASSAULT 2D	4900 N A ST	8/11/2019	P1
C	BURGLARY 2D FENCED AREA	3700 N CANNON ST	8/16/2019	P1
C	MAIL THEFT	4200 N E ST	8/13/2019	P1
C	MAIL THEFT	4400 W WINSTON CT	8/14/2019	P1
C	RESIDENTIAL BURGLARY	5800 W PARKWEST CT	8/12/2019	P1
C	ROBBERY 1D PERSON	2400 W LONGFELLOW AVE	8/14/2019	P1

For protection of victim privacy, the entire address on sexual assault crimes has been redacted.

A/C	Offense Statute	Address	Reported Date	Dist
C	THEFT 2D ALL OTHER	2200 W WALTON AVE	8/11/2019	P1
C	THEFT 2D FROM BUILDING	4400 W WELLESLEY AVE	8/12/2019	P1
C	THEFT 2D FROM BUILDING	6200 N BELT ST	8/14/2019	P1
C	THEFT 2D FROM BUILDING	2100 W MANSFIELD CT	8/15/2019	P1
C	THEFT 2D FROM MOTOR VEHICLE	3500 W CROWN PL	8/15/2019	P1
C	THEFT 3D ALL OTHER	2300 W WELLESLEY AVE	8/11/2019	P1
C	THEFT 3D ALL OTHER	6200 N BELT ST	8/14/2019	P1
C	THEFT 3D ALL OTHER	3100 W CENTRAL AVE	8/17/2019	P1
C	THEFT 3D FROM BUILDING	2500 W WELLESLEY AVE	8/15/2019	P1
C	THEFT 3D FROM MOTOR VEHICLE	6900 N DOUGLASS ST	8/12/2019	P1
A	THEFT 3D FROM MOTOR VEHICLE	2700 W CROWN AVE	8/13/2019	P1
C	THEFT 3D FROM MOTOR VEHICLE	4500 N ALBERTA ST	8/13/2019	P1

POLICE SUMMARY - Ending: Saturday, August 17, 2019



NW - North Central District (P2)

Preliminary IBR Counts

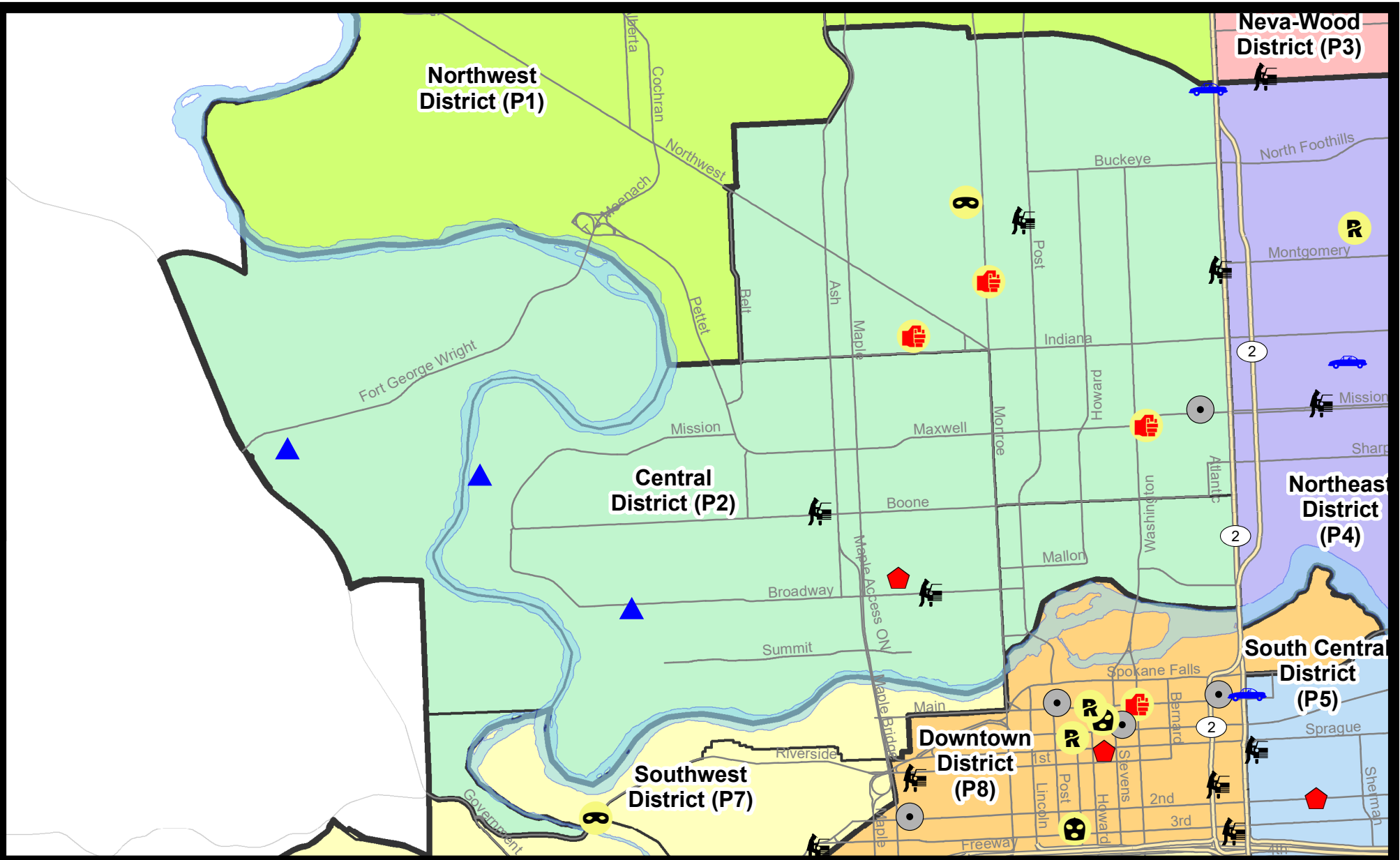
NIBRS Categories (Part 1 Selected)		7 Day Comparison			28 Day Comparison			YTD Comparison		
		Current	Prior	Percent	Current	Prior	Percent	Current	Prior	Percent
Violent	Criminal Homicide	0	0		0	1	-100.00%	1	0	
	Rape	0	0		1	1	0.00%	22	26	-15.38%
	Robbery - Commercial	0	0		0	0		5	6	-16.67%
	Robbery - Person	1	0		2	1	100.00%	12	24	-50.00%
	Aggravated Assault - Non DV	2	2	0.00%	7	11	-36.36%	52	57	-8.77%
	Aggravated Assault - DV	1	0		2	6	-66.67%	32	45	-28.89%
Violent Total:		4	2	100.00%	12	20	-40.00%	124	158	-21.52%
Property	Burglary - Residential	1	2	-50.00%	8	13	-38.46%	85	89	-4.49%
	Burglary Garage	3	0		3	4	-25.00%	48	56	-14.29%
	Burglary Commercial	1	2	-50.00%	3	0		29	40	-27.50%
	Larceny	25	26	-3.85%	114	111	2.70%	847	1006	-15.81%
	Vehicle Theft	1	2	-50.00%	15	14	7.14%	110	176	-37.50%
	Arson	0	0		1	2	-50.00%	5	1	400.00%
Property Total:		31	32	-3.13%	144	144	0.00%	1124	1368	-17.84%
Preliminary Part 1 Crime Totals:		35	34	2.94%	156	164	-4.88%	1248	1526	-18.22%
Current 7 Day Period:		8/11/2019 - 8/17/2019			Prior 7 Day Period:		8/4/2019 - 8/10/2019			
Current 28 Day Period:		7/21/2019 - 8/17/2019			Prior 28 Day Period:		6/23/2019 - 7/20/2019			
Current YTD Day Period:		1/1/2019 - 8/17/2019			Prior YTD Period:		1/1/2018 - 8/17/2018			

Prepared by SPD Crime Analysis Office - Monday, August 19, 2019

NOTE: SPD moved from UCR to the NIBRS reporting standard on 10/4/16 following the transition to a new RMS System. [Numbers on CompStat reports prior to this date should not be used as a comparison to those on this report.](#) Additional info on these reporting standards can be found on the FBI website: <https://ucr.fbi.gov/nibrs-overview>

This chart represents Preliminary counts of selected crime categories from Police Case Reports. Full statistical analysis to determine the confidence level of this data has not been performed. The % change columns on the preliminary counts differ from the percentage change on the NIBRS crime report, sometimes significantly. The CompStat report is designed for operational use and includes only selected NIBRS categories and coding less complex than full NIBRS rules. Official statistics for these and other NIBRS categories can be found on WASPC & FBI websites once available.





City of Spokane
Central District (P2)
Selected
Crime Types
2019-08-11 to 2019-08-17
 Prepared By:
 Crime Analysis Unit
 Spokane Police Department

Legend


NIBRS Events

- | | | | |
|-------------------|--------------------|----------------------|---------------------|
| Criminal Homicide | Robbery Commercial | Aggravated Assault | Burglary Commercial |
| Rape | Robbery Person | Burglary Residential | Vehicle Prowling |
| | Burglary Garage | Vehicle Theft | Arson |

Cases Represent LERMS Crime Codes
 Points may indicate multiple events
 Note: Veh Prowl is only Larceny category displayed



For Additional Information on Incidents
 pertaining to an Area, Trend, or Pattern
 Contact Information Analysis



THIS IS NOT A LEGAL DOCUMENT:
 The information shown on this map is compiled
 from various sources and is subject to constant
 revision. Information shown on this map should
 not be used to determine the location of facilities
 in relationship to property lines, section lines,
 streets, etc.



Sunday - Saturday

NW - Central District (P2)

8/11/2019 TO 8/17/2019



<u>A/C</u>	<u>Offense Statute</u>	<u>Address</u>	<u>Reported Date</u>	<u>Dist</u>
<u>SPA2EG</u>				
C	ASSAULT 2D	1300 W SHANNON AVE	8/12/2019	P1
C	ASSAULT 2D	300 W MISSION AVE	8/13/2019	P2
C	ASSAULT 3D WEAPON OR NEGLIGENT INJURY	2200 N MONROE ST	8/11/2019	P2
C	BURGLARY 2D COMMERCIAL	100 W MISSION AVE	8/15/2019	P1
C	ROBBERY 1D PERSON	1000 W YORK AVE	8/11/2019	P1
C	THEFT 3D ALL OTHER	1000 W MONTGOMERY AVE	8/13/2019	P2
C	THEFT 3D ALL OTHER	700 W JACKSON AVE	8/14/2019	P2
C	THEFT 3D ALL OTHER	1200 W MONTGOMERY AVE	8/15/2019	P2
C	THEFT 3D ALL OTHER	1600 W NORTHWEST BLVD	8/15/2019	P2
C	THEFT 3D ALL OTHER	2100 N ELM ST	8/17/2019	P2
C	THEFT 3D FROM MOTOR VEHICLE	800 W JACKSON AVE	8/13/2019	P2
C	THEFT 3D FROM MOTOR VEHICLE	2200 N DIVISION ST	8/15/2019	P2
C	THEFT 3D SHOPLIFTING	1900 N MONROE ST	8/13/2019	P2
C	THEFT 3D VEHICLE PARTS AND ACCESSORIES	2400 N DIVISION ST	8/14/2019	P2
C	THEFT OF MOTOR VEHICLE	3000 N DIVISION ST	8/15/2019	P2
<u>SPA2RS</u>				
C	THEFT 1D POCKET PICKING	900 N MONROE ST	8/17/2019	P6
C	THEFT 2D FROM BUILDING	900 N MONROE ST	8/15/2019	P2
C	THEFT 3D ALL OTHER	900 N MONROE ST	8/17/2019	P2
C	THEFT 3D FROM BUILDING	800 N MONROE ST	8/12/2019	P2
<u>SPA2WC</u>				
C	BURGLARY 2D GARAGE	3200 W BOONE AVE	8/16/2019	P2
C	BURGLARY 2D GARAGE	2600 W BROADWAY AVE	8/17/2019	P2
C	RESIDENTIAL BURGLARY	1400 W MALLON AVE	8/12/2019	P1
C	THEFT 2D ALL OTHER	1800 W MISSION AVE	8/16/2019	P2
C	THEFT 2D FROM MOTOR VEHICLE	1700 W BOONE AVE	8/11/2019	P2
C	THEFT 3D ALL OTHER	2500 W MALLON AVE	8/12/2019	P2
C	THEFT 3D ALL OTHER	1200 W COLLEGE AVE	8/13/2019	P1
C	THEFT 3D ALL OTHER	1700 W BRIDGE AVE	8/15/2019	P2
C	THEFT 3D ALL OTHER	2300 W BOONE AVE	8/15/2019	P2
C	THEFT 3D CITY SHOPLIFTING	1000 W SUMMIT PKWY	8/14/2019	P2
C	THEFT 3D FROM BUILDING	1300 N MAPLE ST	8/12/2019	P2
C	THEFT 3D FROM BUILDING	1400 N MAPLE ST	8/14/2019	P2
C	THEFT 3D FROM BUILDING	1400 W MALLON AVE	8/17/2019	P2
C	THEFT 3D FROM MOTOR VEHICLE	W BROADWAY AVE / N ADAMS ST	8/13/2019	P2
<u>SPA2WH</u>				
C	BURGLARY 2D GARAGE	1600 N RIVER RIDGE BLVD	8/12/2019	P2

<u>A/C</u>	<u>Offense Statute</u>	<u>Address</u>	<u>Reported Date</u>	<u>Dist</u>
C	THEFT 2D ALL OTHER	2800 W ELLIOTT DR	8/12/2019	P2

POLICE SUMMARY - Ending: Saturday, August 17, 2019



NE - Neva-Wood District (P3)

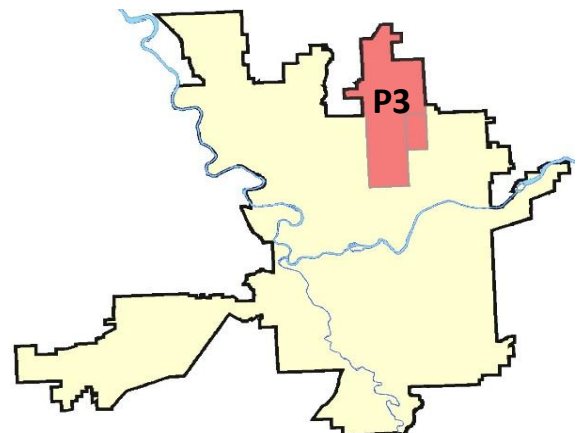
Preliminary IBR Counts

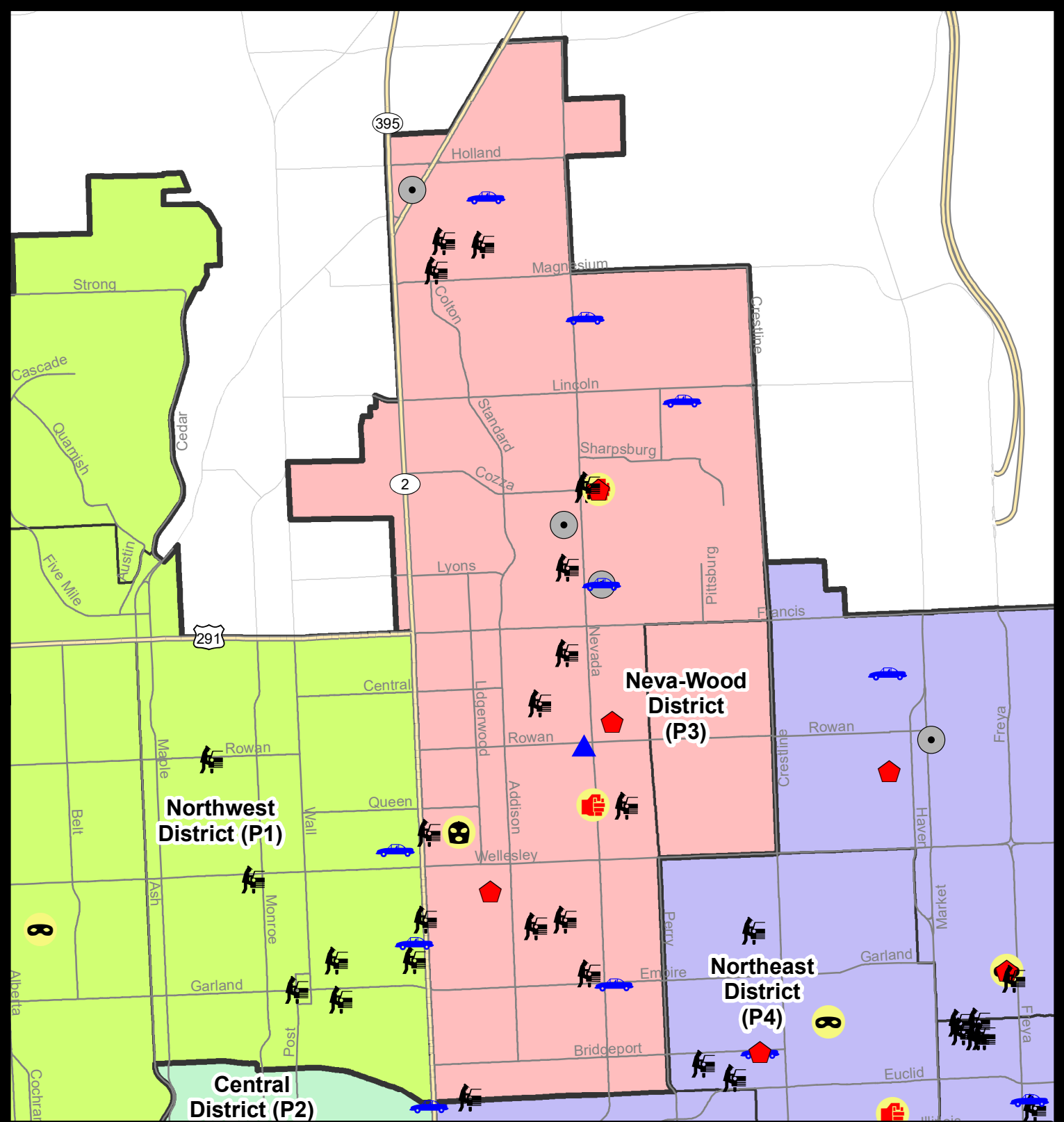
NIBRS Categories (Part 1 Selected)		7 Day Comparison			28 Day Comparison			YTD Comparison		
		Current	Prior	Percent	Current	Prior	Percent	Current	Prior	Percent
Violent	Criminal Homicide	0	0		0	0		0	1	-100.00%
	Rape	0	2	-100.00%	3	1	200.00%	24	35	-31.43%
	Robbery - Commercial	1	0		2	4	-50.00%	21	16	31.25%
	Robbery - Person	0	0		0	4	-100.00%	21	26	-19.23%
	Aggravated Assault - Non DV	0	1	-100.00%	2	5	-60.00%	45	77	-41.56%
	Aggravated Assault - DV	2	1	100.00%	5	6	-16.67%	40	63	-36.51%
Violent Total:		3	4	-25.00%	12	20	-40.00%	151	218	-30.73%
Property	Burglary - Residential	3	5	-40.00%	20	13	53.85%	103	111	-7.21%
	Burglary Garage	1	1	0.00%	6	6	0.00%	71	84	-15.48%
	Burglary Commercial	3	3	0.00%	9	6	50.00%	46	33	39.39%
	Larceny	51	51	0.00%	190	172	10.47%	1544	2035	-24.13%
	Vehicle Theft	5	5	0.00%	23	23	0.00%	196	233	-15.88%
	Arson	0	0		0	0		4	4	0.00%
Property Total:		63	65	-3.08%	248	220	12.73%	1964	2500	-21.44%
Preliminary Part 1 Crime Totals:		66	69	-4.35%	260	240	8.33%	2115	2718	-22.19%
Current 7 Day Period:		8/11/2019 - 8/17/2019			Prior 7 Day Period:		8/4/2019 - 8/10/2019			
Current 28 Day Period:		7/21/2019 - 8/17/2019			Prior 28 Day Period:		6/23/2019 - 7/20/2019			
Current YTD Day Period:		1/1/2019 - 8/17/2019			Prior YTD Period:		1/1/2018 - 8/17/2018			

Prepared by SPD Crime Analysis Office - Monday, August 19, 2019

NOTE: SPD moved from UCR to the NIBRS reporting standard on 10/4/16 following the transition to a new RMS System. [Numbers on CompStat reports prior to this date should not be used as a comparison to those on this report.](#) Additional info on these reporting standards can be found on the FBI website: <https://ucr.fbi.gov/nibrs-overview>

This chart represents Preliminary counts of selected crime categories from Police Case Reports. Full statistical analysis to determine the confidence level of this data has not been performed. The % change columns on the preliminary counts differ from the percentage change on the NIBRS crime report, sometimes significantly. The CompStat report is designed for operational use and includes only selected NIBRS categories and coding less complex than full NIBRS rules. Official statistics for these and other NIBRS categories can be found on WASPC & FBI websites once available.





City of Spokane
Neva-Wood District (P3)
Selected Crime Codes
2019-08-11 to 2019-08-17
 Prepared By:
 Crime Analysis Unit
 Spokane Police Department

Legend

NIBRS Events



Criminal Homicide



Rape



Robbery Commercial



Robbery Person



Aggravated Assault



Burglary Residential



Burglary Garage



Burglary Commercial



Vehicle Prowling



Vehicle Theft



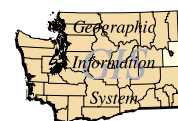
Arson



Cases Represent LERMS Crime Codes
 Points may indicate multiple events
 Note: Veh Prowl is only Larceny displayed

For Additional Information on
 Incidents pertaining to an
 Area, Trend, or Pattern
 Contact Information Analysis

0 0.2 0.4 0.8 Miles



THIS IS NOT A LEGAL DOCUMENT:
 The information shown on this map is compiled
 from various sources and is subject to constant
 revision. Information shown on this map should
 not be used to determine the location of facilities
 in relationship to property lines, section lines,
 streets, etc.

Sunday - Saturday

NE - Neva-Wood District (P3)

8/11/2019 TO 8/17/2019



A/C	Offense Statute	Address	Reported Date	Dist
SPB3NL				
C	ASSAULT 2D	1100 E COZZA DR	8/13/2019	P4
C	ASSAULT 2D	900 E QUEEN AVE	8/16/2019	P4
C	BURGLARY 1D FROM RESIDENCE	1100 E COZZA DR	8/13/2019	P4
C	BURGLARY 2D COMMERCIAL	800 E SITKA AVE	8/14/2019	P4
C	BURGLARY 2D COMMERCIAL	9300 N NEWPORT HWY	8/17/2019	P3
C	BURGLARY 2D COMMERCIAL	6500 N NEVADA ST	8/17/2019	P4
C	BURGLARY 2D GARAGE	900 E ROWAN AVE	8/14/2019	P3
C	MAIL THEFT	1200 E WESTVIEW CT	8/14/2019	P3
C	RESIDENTIAL BURGLARY	300 E PRINCETON AVE	8/11/2019	P4
C	RESIDENTIAL BURGLARY	1100 E NEBRASKA AVE	8/12/2019	P3
C	ROBBERY 1D COMMERCIAL	4700 N DIVISION ST	8/13/2019	P3
C	THEFT 1D ALL OTHER	1300 E JOSEPH AVE	8/17/2019	P4
C	THEFT 2D ALL OTHER	1000 E FRANCIS AVE	8/12/2019	P3
C	THEFT 2D ALL OTHER	100 E WEDGEWOOD AVE	8/13/2019	P3
C	THEFT 2D FROM BUILDING	1200 E NORTH AVE	8/14/2019	P3
C	THEFT 2D FROM BUILDING	300 E LACROSSE AVE	8/17/2019	P3
C	THEFT 2D FROM MOTOR VEHICLE	100 E EUCLID AVE	8/13/2019	P3
C	THEFT 2D FROM MOTOR VEHICLE	500 E MAXINE AVE	8/16/2019	P3
C	THEFT 2D FROM MOTOR VEHICLE	W LONGFELLOW AVE / N DIVISION ST	8/17/2019	P4
C	THEFT 2D SHOPLIFTING	4700 N DIVISION ST	8/16/2019	P3
C	THEFT 3D ALL OTHER	9500 N DIVISION ST	8/11/2019	P3
C	THEFT 3D ALL OTHER	300 E PRINCETON AVE	8/11/2019	P4
C	THEFT 3D ALL OTHER	7500 N FREDERICKSBURG CT	8/12/2019	P3
C	THEFT 3D ALL OTHER	E CROWN AVE / N NEVADA ST	8/13/2019	P3
C	THEFT 3D ALL OTHER	900 E ROCKWELL AVE	8/13/2019	P3
C	THEFT 3D ALL OTHER	300 E RICH AVE	8/15/2019	P3
C	THEFT 3D ALL OTHER	500 E SHENANDOAH DR	8/17/2019	P3
C	THEFT 3D CITY ALL OTHER	0 E EUCLID AVE	8/15/2019	P4
C	THEFT 3D CITY SHOPLIFTING	9200 N NEVADA ST	8/11/2019	P3
C	THEFT 3D CITY SHOPLIFTING	9700 N NEWPORT HWY	8/16/2019	P4
C	THEFT 3D CITY SHOPLIFTING	9600 N NEWPORT HWY	8/16/2019	P4
C	THEFT 3D CITY SHOPLIFTING	9200 N COLTON ST	8/17/2019	P4
C	THEFT 3D CITY SHOPLIFTING	9200 N NEVADA ST	8/17/2019	P4
C	THEFT 3D FROM BUILDING	10100 N NEWPORT HWY	8/12/2019	P3
C	THEFT 3D FROM BUILDING	9200 N COLTON ST	8/13/2019	P3
C	THEFT 3D FROM BUILDING	900 E EMPIRE AVE	8/17/2019	P3
C	THEFT 3D FROM MOTOR VEHICLE	500 E RICH AVE	8/11/2019	P3
C	THEFT 3D FROM MOTOR VEHICLE	800 E DALKE AVE	8/12/2019	P3

A/C	Offense Statute	Address	Reported Date	Dist
C	THEFT 3D FROM MOTOR VEHICLE	1100 E COZZA DR	8/13/2019	P3
C	THEFT 3D FROM MOTOR VEHICLE	E QUEEN AVE / N MORTON ST	8/14/2019	P3
C	THEFT 3D FROM MOTOR VEHICLE	8900 N COLTON ST	8/14/2019	P3
C	THEFT 3D FROM MOTOR VEHICLE	1000 E COZZA DR	8/14/2019	P3
C	THEFT 3D FROM MOTOR VEHICLE	800 E LYONS AVE	8/16/2019	P3
C	THEFT 3D FROM MOTOR VEHICLE	800 E GARLAND AVE	8/16/2019	P3
C	THEFT 3D FROM MOTOR VEHICLE	4700 N DIVISION ST	8/16/2019	P3
C	THEFT 3D FROM MOTOR VEHICLE	700 E RICH AVE	8/17/2019	P3
C	THEFT 3D FROM MOTOR VEHICLE	8700 N COLTON ST	8/17/2019	P3
C	THEFT 3D FROM MOTOR VEHICLE	600 E COLUMBIA AVE	8/17/2019	P3
C	THEFT 3D SHOPLIFTING	4700 N DIVISION ST	8/13/2019	P3
C	THEFT 3D SHOPLIFTING	4700 N DIVISION ST	8/13/2019	P3
C	THEFT 3D SHOPLIFTING	4700 N DIVISION ST	8/13/2019	P3
C	THEFT 3D SHOPLIFTING	4700 N DIVISION ST	8/13/2019	P3
C	THEFT 3D SHOPLIFTING	4700 N DIVISION ST	8/13/2019	P3
C	THEFT 3D SHOPLIFTING	9700 N NEWPORT HWY	8/13/2019	P3
C	THEFT 3D SHOPLIFTING	9900 N NEWPORT HWY	8/13/2019	P3
C	THEFT 3D SHOPLIFTING	6600 N DIVISION ST	8/15/2019	P3
C	THEFT 3D SHOPLIFTING	9200 N COLTON ST	8/15/2019	P3
C	THEFT 3D SHOPLIFTING	6500 N NEVADA ST	8/17/2019	P4
C	THEFT 3D VEHICLE PARTS AND ACCESSORIES	0 E LACROSSE AVE	8/12/2019	P3
C	THEFT 3D VEHICLE PARTS AND ACCESSORIES	1000 E COZZA DR	8/14/2019	P3
C	THEFT OF MOTOR VEHICLE	1700 E LINCOLN RD	8/12/2019	P3
C	THEFT OF MOTOR VEHICLE	1000 E EMPIRE AVE	8/14/2019	P2
C	THEFT OF MOTOR VEHICLE	9200 N COLTON ST	8/14/2019	P2
C	THEFT OF MOTOR VEHICLE	6500 N NEVADA ST	8/16/2019	P4
C	THEFT OF MOTOR VEHICLE	8400 N NEVADA ST	8/17/2019	P4
C	THEFT-2D (All Other Thefts)	100 E DALKE AVE	8/12/2019	P3

POLICE SUMMARY - Ending: Saturday, August 17, 2019



NE - Northeast District (P4)

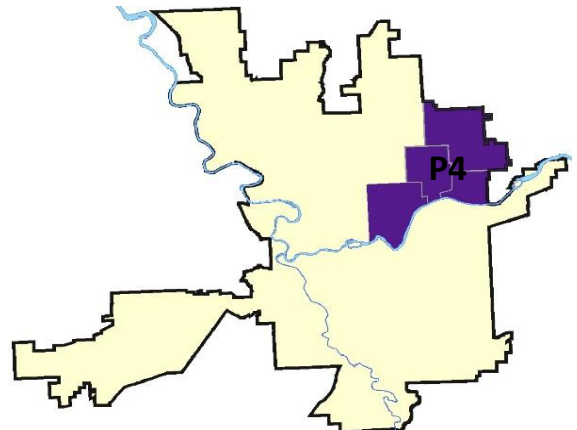
Preliminary IBR Counts

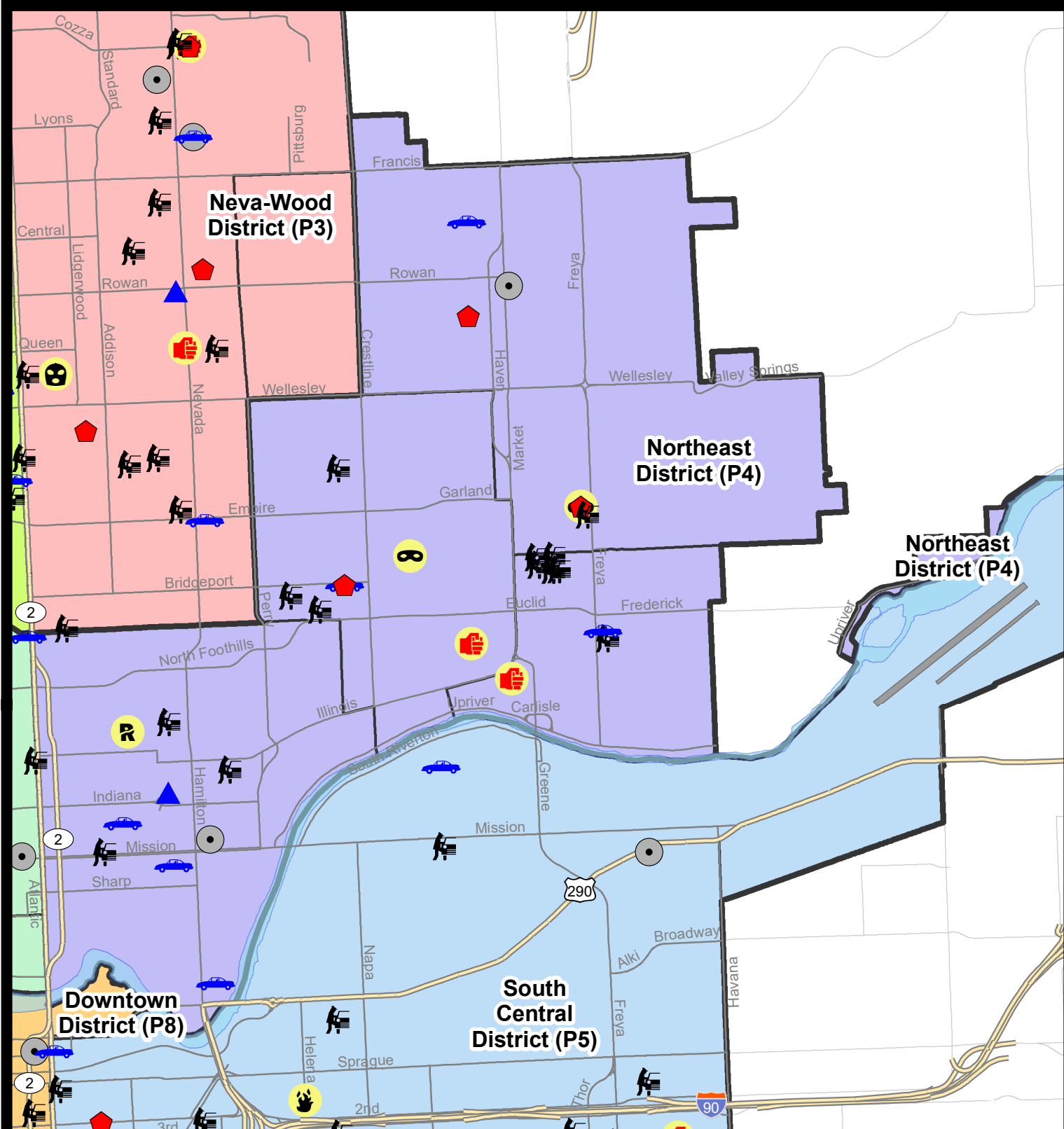
NIBRS Categories (Part 1 Selected)		7 Day Comparison			28 Day Comparison			YTD Comparison		
		Current	Prior	Percent	Current	Prior	Percent	Current	Prior	Percent
Violent	Criminal Homicide	0	0		0	0		0	2	-100.00%
	Rape	1	1	0.00%	3	3	0.00%	27	36	-25.00%
	Robbery - Commercial	0	0		0	0		10	11	-9.09%
	Robbery - Person	2	1	100.00%	5	5	0.00%	18	22	-18.18%
	Aggravated Assault - Non DV	1	1	0.00%	4	7	-42.86%	57	64	-10.94%
	Aggravated Assault - DV	1	2	-50.00%	7	6	16.67%	32	51	-37.25%
Violent Total:		5	5	0.00%	19	21	-9.52%	144	186	-22.58%
Property	Burglary - Residential	3	1	200.00%	9	16	-43.75%	97	131	-25.95%
	Burglary Garage	1	3	-66.67%	5	3	66.67%	34	54	-37.04%
	Burglary Commercial	2	1	100.00%	7	3	133.33%	34	39	-12.82%
	Larceny	39	33	18.18%	133	116	14.66%	1016	1137	-10.64%
	Vehicle Theft	6	5	20.00%	18	32	-43.75%	178	218	-18.35%
	Arson	0	0		1	1	0.00%	4	9	-55.56%
Property Total:		51	43	18.60%	173	171	1.17%	1363	1588	-14.17%
Preliminary Part 1 Crime Totals:		56	48	16.67%	192	192	0.00%	1507	1774	-15.05%
Current 7 Day Period:		8/11/2019 - 8/17/2019			Prior 7 Day Period:		8/4/2019 - 8/10/2019			
Current 28 Day Period:		7/21/2019 - 8/17/2019			Prior 28 Day Period:		6/23/2019 - 7/20/2019			
Current YTD Day Period:		1/1/2019 - 8/17/2019			Prior YTD Period:		1/1/2018 - 8/17/2018			

Prepared by SPD Crime Analysis Office - Monday, August 19, 2019

NOTE: SPD moved from UCR to the NIBRS reporting standard on 10/4/16 following the transition to a new RMS System. [Numbers on CompStat reports prior to this date should not be used as a comparison to those on this report.](#) Additional info on these reporting standards can be found on the FBI website: <https://ucr.fbi.gov/nibrs-overview>

This chart represents Preliminary counts of selected crime categories from Police Case Reports. Full statistical analysis to determine the confidence level of this data has not been performed. The % change columns on the preliminary counts differ from the percentage change on the NIBRS crime report, sometimes significantly. The CompStat report is designed for operational use and includes only selected NIBRS categories and coding less complex than full NIBRS rules. Official statistics for these and other NIBRS categories can be found on WASPC & FBI websites once available.





City of Spokane
Northeast District (P4)
Selected Crime Codes
2019-08-11 to 2019-08-17
 Prepared By:
 Crime Analysis Unit
 Spokane Police Department

Legend

NIBRS Events



Criminal Homicide



Rape



Robbery Commercial



Robbery Residential



Aggravated Assault



Burglary Residential



Burglary Garage



Burglary Commercial



Vehicle Prowling



Vehicle Theft



Arson



Cases Represent LERMS Crime Codes
 Points may indicate multiple events
 Note: Veh Prowl is only Larceny displayed

For Additional Information on
 Incidents pertaining to an
 Area, Trend, or Pattern
 Contact Information Analysis

0 0.2 0.4 0.8 Miles



THIS IS NOT A LEGAL DOCUMENT.
 The information shown on this map is compiled
 from various sources and is subject to constant
 revision. Information shown on this map should
 not be used to determine the location of facilities
 in relationship to property lines, section lines,
 streets, etc.

Sunday - Saturday

NE - Northeast District (P4)

8/11/2019 TO 8/17/2019



<u>A/C</u>	<u>Offense Statute</u>	<u>Address</u>	<u>Reported Date</u>	<u>Dist</u>
<u>SPB4BE</u>				
C	ASSAULT 2D	E CLEVELAND AVE / N NELSON ST	8/17/2019	P4
C	RESIDENTIAL BURGLARY	1900 E BRIDGEPORT AVE	8/14/2019	P4
C	ROBBERY 1D PERSON	3500 N STONE ST	8/13/2019	P4
C	THEFT 2D ALL OTHER	E CLEVELAND AVE / N NELSON ST	8/17/2019	P4
C	THEFT 2D ALL OTHER	3000 N NAPA ST	8/17/2019	P4
C	THEFT 2D FROM MOTOR VEHICLE	3300 N HELENA ST	8/17/2019	P4
C	THEFT 2D FROM MOTOR VEHICLE	1700 E DALTON AVE	8/17/2019	P4
C	THEFT 3D ALL OTHER	3000 E EUCLID AVE	8/11/2019	P4
C	THEFT 3D ALL OTHER	1400 E GORDON AVE	8/14/2019	P4
C	THEFT 3D FROM MOTOR VEHICLE	4100 N NAPA ST	8/15/2019	P4
C	THEFT 3D VEHICLE PARTS AND ACCESSORIES	1400 E COURTLAND AVE	8/15/2019	P4
C	THEFT 3D VEHICLE PARTS AND ACCESSORIES	3300 N HELENA ST	8/17/2019	P4
C	THEFT OF MOTOR VEHICLE	1900 E BRIDGEPORT AVE	8/14/2019	P4
<u>SPB4HI</u>				
C	BURGLARY 1D FROM RESIDENCE	3500 E EMPIRE AVE	8/15/2019	P4
C	BURGLARY 2D COMMERCIAL	5400 N MARKET ST	8/12/2019	P4
C	RESIDENTIAL BURGLARY	5200 N REGAL ST	8/16/2019	P4
A	ROBBERY 1D PERSON	3500 E EMPIRE AVE	8/15/2019	P4
C	THEFT 2D ALL OTHER	5400 N MARKET ST	8/12/2019	P4
C	THEFT 2D ALL OTHER	4900 N FLORIDA ST	8/13/2019	P4
C	THEFT 3D ALL OTHER	2600 E WABASH AVE	8/14/2019	P4
C	THEFT 3D FROM MOTOR VEHICLE	3700 N GORDON CT	8/14/2019	P4
C	THEFT OF MOTOR VEHICLE	E CENTRAL AVE / N REGAL ST	8/13/2019	P4
<u>SPB4LO</u>				
C	BURGLARY 2D COMMERCIAL	900 E MISSION AVE	8/16/2019	P1
C	BURGLARY 2D GARAGE	700 E BALDWIN AVE	8/16/2019	P4
C	IBR Purposes Only - Motor Vehicle Theft	700 E SINTO AVE	8/13/2019	P3
C	RAPE 1D		8/11/2019	P7
C	THEFT 2D ALL OTHER	700 E SINTO AVE	8/13/2019	P3
C	THEFT 2D FROM BUILDING	2000 N CINCINNATI ST	8/16/2019	P4
C	THEFT 2D FROM MOTOR VEHICLE	2400 N CINCINNATI ST	8/13/2019	P4
C	THEFT 3D ALL OTHER	2400 N STANDARD ST	8/15/2019	P4
C	THEFT 3D CITY SHOPLIFTING	200 E NORTH FOOTHILLS DR	8/13/2019	P4
C	THEFT 3D CITY SHOPLIFTING	200 E NORTH FOOTHILLS DR	8/14/2019	P2
C	THEFT 3D CITY SHOPLIFTING	200 E NORTH FOOTHILLS DR	8/14/2019	P2
C	THEFT 3D CITY SHOPLIFTING	200 E NORTH FOOTHILLS DR	8/16/2019	P2
C	THEFT 3D FROM BUILDING	1000 N HAMILTON ST	8/15/2019	P4

A/C	Offense Statute	Address	Reported Date	Dist
C	THEFT 3D FROM MOTOR VEHICLE	300 E MISSION AVE	8/12/2019	P4
C	THEFT 3D FROM MOTOR VEHICLE	1100 E ERMINA AVE	8/15/2019	P4
C	THEFT 3D SHOPLIFTING	0 E MONTGOMERY AVE	8/11/2019	P4
C	THEFT 3D SHOPLIFTING	200 E NORTH FOOTHILLS DR	8/13/2019	P4
C	THEFT 3D SHOPLIFTING	1500 E ILLINOIS AVE	8/14/2019	P4
C	THEFT 3D SHOPLIFTING	200 E NORTH FOOTHILLS DR	8/15/2019	P4
C	THEFT 3D SHOPLIFTING	900 E MISSION AVE	8/16/2019	P4
C	THEFT 3D VEHICLE PARTS AND ACCESSORIES	200 E INDIANA AVE	8/12/2019	P4
A	THEFT OF MOTOR VEHICLE	400 E NORA AVE	8/11/2019	P4
C	THEFT OF MOTOR VEHICLE	N COLUMBUS ST / E SPRINGFIELD AVE	8/17/2019	P6

SPB4MI

C	ASSAULT 2D	2600 N MARKET ST	8/12/2019	P3
A	THEFT 3D ALL OTHER	3400 E CARLISLE AVE	8/13/2019	P4
C	THEFT 3D ALL OTHER	3600 E CLEVELAND AVE	8/17/2019	P4
C	THEFT 3D FROM MOTOR VEHICLE	3300 E COURTLAND AVE	8/14/2019	P4
C	THEFT 3D FROM MOTOR VEHICLE	3200 E COURTLAND AVE	8/16/2019	P4
C	THEFT 3D FROM MOTOR VEHICLE	3200 E GARNET AVE	8/16/2019	P4
C	THEFT 3D FROM MOTOR VEHICLE	3300 E COURTLAND AVE	8/16/2019	P4
C	THEFT 3D FROM MOTOR VEHICLE	3300 E COURTLAND AVE	8/16/2019	P4
C	THEFT 3D FROM MOTOR VEHICLE	3300 E GARNET AVE	8/17/2019	P4
C	THEFT 3D FROM MOTOR VEHICLE	3600 E CLEVELAND AVE	8/17/2019	P4
C	THEFT OF MOTOR VEHICLE	3600 E FAIRVIEW AVE	8/11/2019	P4

SPOKANE POLICE DEPARTMENT



SOUTH **Police Service Area**

PSA Commander

Captain Tracie Meidl

South Central District (P5)

Southeast District (P6)

Southwest District (P7)



POLICE SUMMARY - Ending: Saturday, August 17, 2019

SOUTH PRECINCT (P5, P6, and P7)



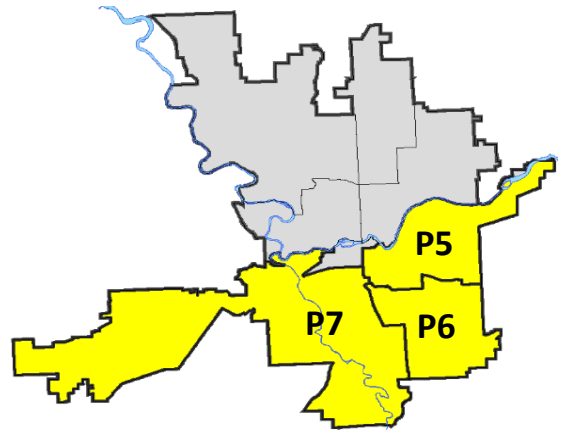
Preliminary IBR Counts

NIBRS Categories (Part 1 Selected)		7 Day Comparison			28 Day Comparison			YTD Comparison		
		Current	Prior	Percent	Current	Prior	Percent	Current	Prior	Percent
Violent	Criminal Homicide	0	0		0	0		2	1	100.00%
	Rape	1	1	0.00%	5	8	-37.50%	41	59	-30.51%
	Robbery - Commercial	0	0		2	1	100.00%	6	10	-40.00%
	Robbery - Person	1	0		1	8	-87.50%	43	37	16.22%
	Aggravated Assault - Non DV	2	4	-50.00%	11	13	-15.38%	106	115	-7.83%
	Aggravated Assault - DV	1	5	-80.00%	12	7	71.43%	76	86	-11.63%
Violent Total:		5	10	-50.00%	31	37	-16.22%	274	308	-11.04%
Property	Burglary - Residential	1	4	-75.00%	26	27	-3.70%	173	238	-27.31%
	Burglary Garage	5	6	-16.67%	26	21	23.81%	134	95	41.05%
	Burglary Commercial	2	1	100.00%	7	8	-12.50%	90	93	-3.23%
	Larceny	64	55	16.36%	265	276	-3.99%	1885	2020	-6.68%
	Vehicle Theft	4	6	-33.33%	32	29	10.34%	218	317	-31.23%
	Arson	2	1	100.00%	4	0		10	9	11.11%
Property Total:		78	73	6.85%	360	361	-0.28%	2510	2772	-9.45%
Preliminary Part 1 Crime Totals:		83	83	0.00%	391	398	-1.76%	2784	3080	-9.61%
Current 7 Day Period:		8/11/2019 - 8/17/2019			Prior 7 Day Period:		8/4/2019 - 8/10/2019			
Current 28 Day Period:		7/21/2019 - 8/17/2019			Prior 28 Day Period:		6/23/2019 - 7/20/2019			
Current YTD Day Period:		1/1/2019 - 8/17/2019			Prior YTD Period:		1/1/2018 - 8/17/2018			

Prepared by SPD Crime Analysis Office - Monday, August 19, 2019

NOTE: SPD moved from UCR to the NIBRS reporting standard on 10/4/16 following the transition to a new RMS System. [Numbers on CompStat reports prior to this date should not be used as a comparison to those on this report.](#) Additional info on these reporting standards can be found on the FBI website: <https://ucr.fbi.gov/nibrs-overview>

This chart represents Preliminary counts of selected crime categories from Police Case Reports. Full statistical analysis to determine the confidence level of this data has not been performed. The % change columns on the preliminary counts differ from the percentage change on the NIBRS crime report, sometimes significantly. The CompStat report is designed for operational use and includes only selected NIBRS categories and coding less complex than full NIBRS rules. Official statistics for these and other NIBRS categories can be found on WASPC & FBI websites once available.



POLICE SUMMARY - Ending: Saturday, August 17, 2019



SE - South Central District (P5)

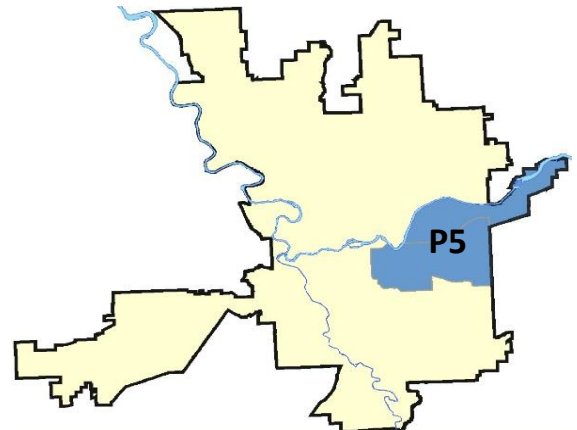
Preliminary IBR Counts


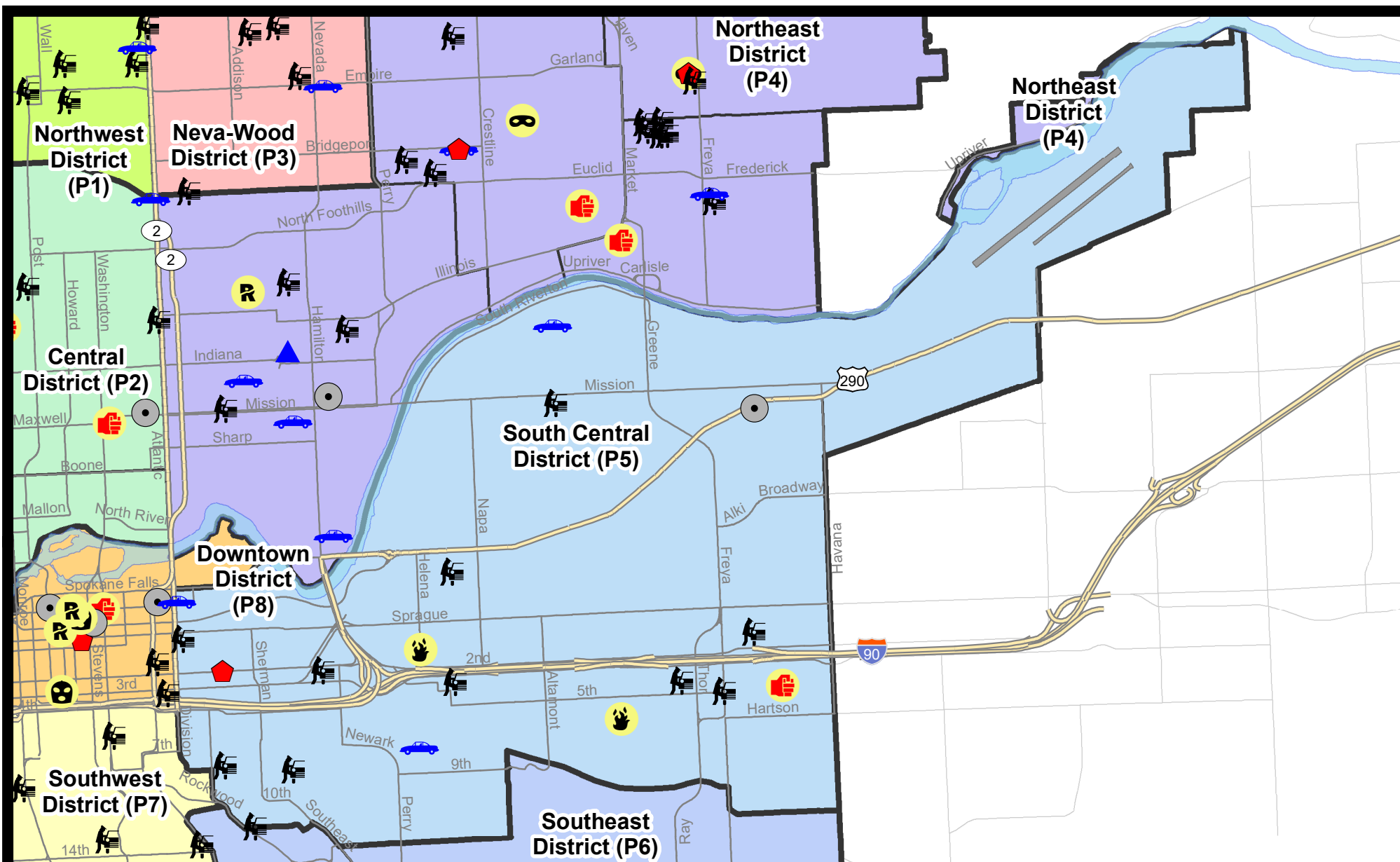
NIBRS Categories (Part 1 Selected)		7 Day Comparison			28 Day Comparison			YTD Comparison		
		Current	Prior	Percent	Current	Prior	Percent	Current	Prior	Percent
Violent	Criminal Homicide	0	0		0	0		2	1	100.00%
	Rape	0	1	-100.00%	3	2	50.00%	16	27	-40.74%
	Robbery - Commercial	0	0		1	0		3	5	-40.00%
	Robbery - Person	0	0		0	5	-100.00%	24	19	26.32%
	Aggravated Assault - Non DV	1	1	0.00%	3	4	-25.00%	47	54	-12.96%
	Aggravated Assault - DV	0	1	-100.00%	5	6	-16.67%	36	37	-2.70%
Violent Total:		1	3	-66.67%	12	17	-29.41%	128	143	-10.49%
Property	Burglary - Residential	1	0		11	4	175.00%	47	84	-44.05%
	Burglary Garage	0	1	-100.00%	5	4	25.00%	25	34	-26.47%
	Burglary Commercial	1	1	0.00%	5	4	25.00%	51	62	-17.74%
	Larceny	21	17	23.53%	93	117	-20.51%	704	812	-13.30%
	Vehicle Theft	3	3	0.00%	17	16	6.25%	103	133	-22.56%
	Arson	2	1	100.00%	3	0		7	4	75.00%
Property Total:		28	23	21.74%	134	145	-7.59%	937	1129	-17.01%
Preliminary Part 1 Crime Totals:		29	26	11.54%	146	162	-9.88%	1065	1272	-16.27%
Current 7 Day Period:		8/11/2019 - 8/17/2019			Prior 7 Day Period:		8/4/2019 - 8/10/2019			
Current 28 Day Period:		7/21/2019 - 8/17/2019			Prior 28 Day Period:		6/23/2019 - 7/20/2019			
Current YTD Day Period:		1/1/2019 - 8/17/2019			Prior YTD Period:		1/1/2018 - 8/17/2018			

Prepared by SPD Crime Analysis Office - Monday, August 19, 2019

NOTE: SPD moved from UCR to the NIBRS reporting standard on 10/4/16 following the transition to a new RMS System. [Numbers on CompStat reports prior to this date should not be used as a comparison to those on this report.](#) Additional info on these reporting standards can be found on the FBI website: <https://ucr.fbi.gov/nibrs-overview>

This chart represents Preliminary counts of selected crime categories from Police Case Reports. Full statistical analysis to determine the confidence level of this data has not been performed. The % change columns on the preliminary counts differ from the percentage change on the NIBRS crime report, sometimes significantly. The CompStat report is designed for operational use and includes only selected NIBRS categories and coding less complex than full NIBRS rules. Official statistics for these and other NIBRS categories can be found on WASPC & FBI websites once available.





City of Spokane
South Central District (P5)
Selected
Crime Types
2019-08-11 to 2019-08-17

Prepared By:
Crime Analysis Unit
Spokane Police Department

Legend

NIBRS Events



Criminal Homicide



Rape



Robbery Commercial



Robbery Person



Aggravated Assault



Burglary Residential



Burglary Garage



Burglary Commercial



Vehicle Prowling



Vehicle Theft



Arson

Cases Represent LERMS Crime Codes

Points may indicate multiple events

Note: Veh Prowl is only Larceny category displayed



For Additional Information on Incidents
 pertaining to an Area, Trend, or Pattern
 Contact Information Analysis

0 0.2 0.4 0.6 0.8 1 Miles



THIS IS NOT A LEGAL DOCUMENT:
 The information shown on this map is compiled
 from various sources and is subject to constant
 revision. Information shown on this map should
 not be used to determine the location of facilities
 in relationship to property lines, section lines,
 streets, etc.

Sunday - Saturday

SE - South Central District (P5)

8/11/2019 TO 8/17/2019



<u>A/C</u>	<u>Offense Statute</u>	<u>Address</u>	<u>Reported Date</u>	<u>Dist</u>
<u>SPC5EC</u>				
C	ARSON 1D	2900 E HARTSON AVE	8/15/2019	P6
C	ARSON 2D	E PACIFIC AVE / S HELENA ST	8/15/2019	P5
C	BURGLARY 2D COMMERCIAL	3800 E TRENT AVE	8/12/2019	P6
C	DRIVE BY SHOOTING	4000 E 5TH AVE	8/17/2019	P6
C	RESIDENTIAL BURGLARY	E 2ND AVE / S SPOKANE ST	8/13/2019	P7
C	THEFT 1D FROM MOTOR VEHICLE	1800 E 3RD AVE	8/15/2019	P5
C	THEFT 2D FROM BUILDING	200 N DIVISION ST	8/17/2019	P5
C	THEFT 2D FROM MOTOR VEHICLE	300 N MADELIA ST	8/16/2019	P5
C	THEFT 3D ALL OTHER	E 2ND AVE / S SPOKANE ST	8/13/2019	P7
C	THEFT 3D ALL OTHER	600 S RICHARD ALLEN CT	8/14/2019	P5
C	THEFT 3D ALL OTHER	900 S PERRY ST	8/14/2019	P5
C	THEFT 3D ALL OTHER	200 N NAPA ST	8/15/2019	P5
C	THEFT 3D ALL OTHER	2400 E SPRAGUE AVE	8/15/2019	P5
C	THEFT 3D FROM BUILDING	100 E 4TH AVE	8/13/2019	P5
C	THEFT 3D FROM MOTOR VEHICLE	400 S THOR ST	8/13/2019	P5
C	THEFT 3D FROM MOTOR VEHICLE	800 S COWLEY ST	8/14/2019	P5
A	THEFT 3D FROM MOTOR VEHICLE	0 E 1ST AVE	8/16/2019	P5
C	THEFT 3D FROM MOTOR VEHICLE	800 S HATCH ST	8/16/2019	P5
C	THEFT 3D FROM MOTOR VEHICLE	900 E 3RD AVE	8/17/2019	P5
C	THEFT 3D FROM MOTOR VEHICLE	3800 E PACIFIC AVE	8/17/2019	P5
C	THEFT 3D VEHICLE PARTS AND ACCESSORIES	4100 E SPRAGUE AVE	8/11/2019	P5
C	THEFT OF A FIREARM FROM MOTOR VEHICLE	E 5TH AVE / S FREYA ST	8/13/2019	P5
C	THEFT OF MOTOR VEHICLE	200 N DIVISION ST	8/11/2019	P6
A	THEFT OF MOTOR VEHICLE	1500 E 7TH AVE	8/12/2019	P6
<u>SPC5GP</u>				
C	MAIL THEFT	4300 E TRENT AVE	8/16/2019	P5
C	THEFT 1D ALL OTHER	700 N IRON BRIDGE WAY	8/13/2019	P4
C	THEFT 3D FROM MOTOR VEHICLE	2500 E SINTO AVE	8/16/2019	P5
C	THEFT 3D SHOPLIFTING	3100 E MISSION AVE	8/12/2019	P5
C	THEFT OF MOTOR VEHICLE	2500 E SOUTH CRESCENT AVE	8/13/2019	P6

POLICE SUMMARY - Ending: Saturday, August 17, 2019



SE - Southeast District (P6)

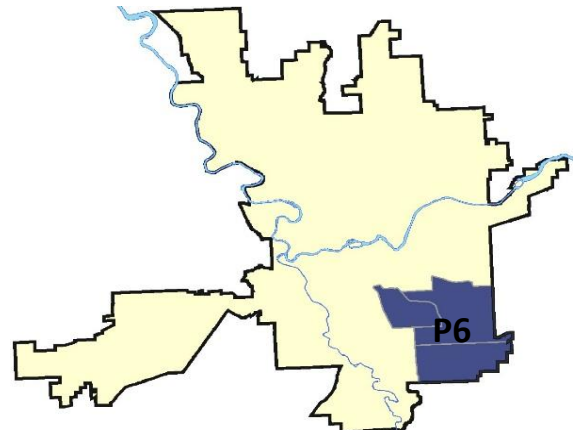
Preliminary IBR Counts

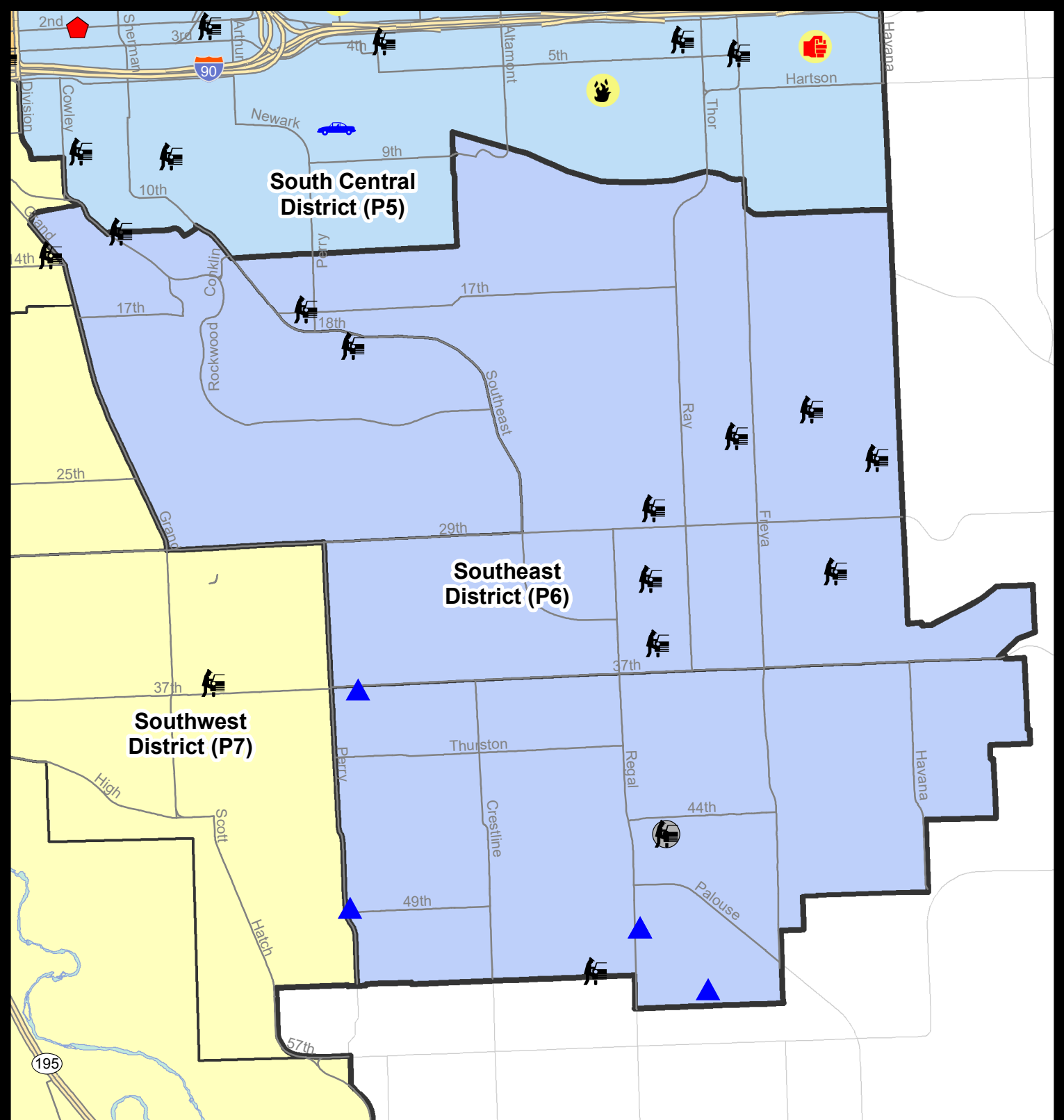
NIBRS Categories (Part 1 Selected)		7 Day Comparison			28 Day Comparison			YTD Comparison		
		Current	Prior	Percent	Current	Prior	Percent	Current	Prior	Percent
Violent	Criminal Homicide	0	0		0	0		0	0	
	Rape	0	0		0	4	-100.00%	9	11	-18.18%
	Robbery - Commercial	0	0		1	0		2	2	0.00%
	Robbery - Person	0	0		0	1	-100.00%	8	4	100.00%
	Aggravated Assault - Non DV	0	1	-100.00%	1	2	-50.00%	13	23	-43.48%
	Aggravated Assault - DV	0	1	-100.00%	1	1	0.00%	12	20	-40.00%
Violent Total:		0	2	-100.00%	3	8	-62.50%	44	60	-26.67%
Property	Burglary - Residential	0	2	-100.00%	8	10	-20.00%	43	66	-34.85%
	Burglary Garage	5	2	150.00%	11	9	22.22%	50	14	257.14%
	Burglary Commercial	1	0		1	1	0.00%	7	10	-30.00%
	Larceny	18	9	100.00%	68	75	-9.33%	433	448	-3.35%
	Vehicle Theft	0	1	-100.00%	4	4	0.00%	44	50	-12.00%
	Arson	0	0		0	0		1	3	-66.67%
Property Total:		24	14	71.43%	92	99	-7.07%	578	591	-2.20%
Preliminary Part 1 Crime Totals:		24	16	50.00%	95	107	-11.21%	622	651	-4.45%
Current 7 Day Period:		8/11/2019 - 8/17/2019			Prior 7 Day Period:		8/4/2019 - 8/10/2019			
Current 28 Day Period:		7/21/2019 - 8/17/2019			Prior 28 Day Period:		6/23/2019 - 7/20/2019			
Current YTD Day Period:		1/1/2019 - 8/17/2019			Prior YTD Period:		1/1/2018 - 8/17/2018			

Prepared by SPD Crime Analysis Office - Monday, August 19, 2019

NOTE: SPD moved from UCR to the NIBRS reporting standard on 10/4/16 following the transition to a new RMS System. [Numbers on CompStat reports prior to this date should not be used as a comparison to those on this report.](#) Additional info on these reporting standards can be found on the FBI website: <https://ucr.fbi.gov/nibrs-overview>

This chart represents Preliminary counts of selected crime categories from Police Case Reports. Full statistical analysis to determine the confidence level of this data has not been performed. The % change columns on the preliminary counts differ from the percentage change on the NIBRS crime report, sometimes significantly. The CompStat report is designed for operational use and includes only selected NIBRS categories and coding less complex than full NIBRS rules. Official statistics for these and other NIBRS categories can be found on WASPC & FBI websites once available.





City of Spokane
Southeast District (P6)
Selected
Crime Codes
2019-08-11 to 2019-08-17
Prepared By:
Crime Analysis Unit
Spokane Police Department

Legend

NIBRS Events

Criminal Homicide	Robbery Person	Burglary Commercial
Rape	Aggravated Assault	Vehicle Prowling
Robbery Commercial	Burglary Residential	Vehicle Theft
Burglary Garage	Arson	SPOKANE POLICE

*Cases Represent LERMS Crime Codes
 Points may indicate multiple events
 Note: Veh Prowl is only Larceny displayed*

*For Additional Information on
 Incidents pertaining to an
 Area, Trend, or Pattern
 Contact Information Analysis*

0 0.15 0.3 0.6 Miles

Geographic Information System

SPOKANE

THIS IS NOT A LEGAL DOCUMENT:
 The information shown on this map is compiled from various sources and is subject to constant revision. Information shown on this map should not be used to determine the location of facilities in relationship to property lines, section lines, streets, etc.

Sunday - Saturday

SE - Southeast District (P6)

8/11/2019 TO 8/17/2019



<u>A/C</u>	<u>Offense Statute</u>	<u>Address</u>	<u>Reported Date</u>	<u>Dist</u>
<u>SPC6LH</u>				
C	MAIL THEFT	1900 E 16TH AVE	8/12/2019	P6
C	THEFT 2D FROM MOTOR VEHICLE	2800 S FISKE ST	8/13/2019	P6
C	THEFT 3D ALL OTHER	3800 E 15TH AVE	8/13/2019	P6
C	THEFT 3D CITY SHOPLIFTING	2600 E 29TH AVE	8/15/2019	P6
C	THEFT 3D FROM BUILDING	2800 E 29TH AVE	8/16/2019	P6
C	THEFT 3D FROM MOTOR VEHICLE	4000 E 32ND AVE	8/11/2019	P6
C	THEFT 3D FROM MOTOR VEHICLE	3500 E 24TH AVE	8/13/2019	P6
C	THEFT 3D FROM MOTOR VEHICLE	3500 S FISKE ST	8/14/2019	P6
C	THEFT 3D FROM MOTOR VEHICLE	1300 E 17TH AVE	8/15/2019	P6
C	THEFT 3D FROM MOTOR VEHICLE	4200 E 26TH AVE	8/17/2019	P6
A	THEFT 3D FROM MOTOR VEHICLE	3100 S FISKE ST	8/17/2019	P6
C	THEFT 3D FROM MOTOR VEHICLE	3900 E 23RD AVE	8/17/2019	P6
C	THEFT 3D VEHICLE PARTS AND ACCESSORIES	3800 E 27TH AVE	8/17/2019	P6
<u>SPC6RW</u>				
C	THEFT 2D FROM MOTOR VEHICLE	E 12TH AVE / S SHERMAN ST	8/16/2019	P6
C	THEFT 3D FROM MOTOR VEHICLE	1500 E 19TH AVE	8/17/2019	P6
<u>SPC6SG</u>				
C	BURGLARY 2D COMMERCIAL	4500 S REGAL ST	8/13/2019	P6
C	BURGLARY 2D GARAGE	4800 S PERRY ST	8/12/2019	P6
C	BURGLARY 2D GARAGE	5000 S REGAL ST	8/12/2019	P5
C	BURGLARY 2D GARAGE	1500 E 37TH AVE	8/12/2019	P6
C	BURGLARY 2D GARAGE	5000 S REGAL ST	8/12/2019	P6
C	BURGLARY 2D GARAGE	3300 E 55TH AVE	8/13/2019	P6
C	THEFT 2D FROM MOTOR VEHICLE	4500 S REGAL ST	8/15/2019	P6
C	THEFT 3D CITY SHOPLIFTING	4900 S REGAL ST	8/15/2019	P6
C	THEFT 3D FROM MOTOR VEHICLE	2500 E 53RD AVE	8/15/2019	P6

POLICE SUMMARY - Ending: Saturday, August 17, 2019



SW - Southwest District (P7)

Preliminary IBR Counts

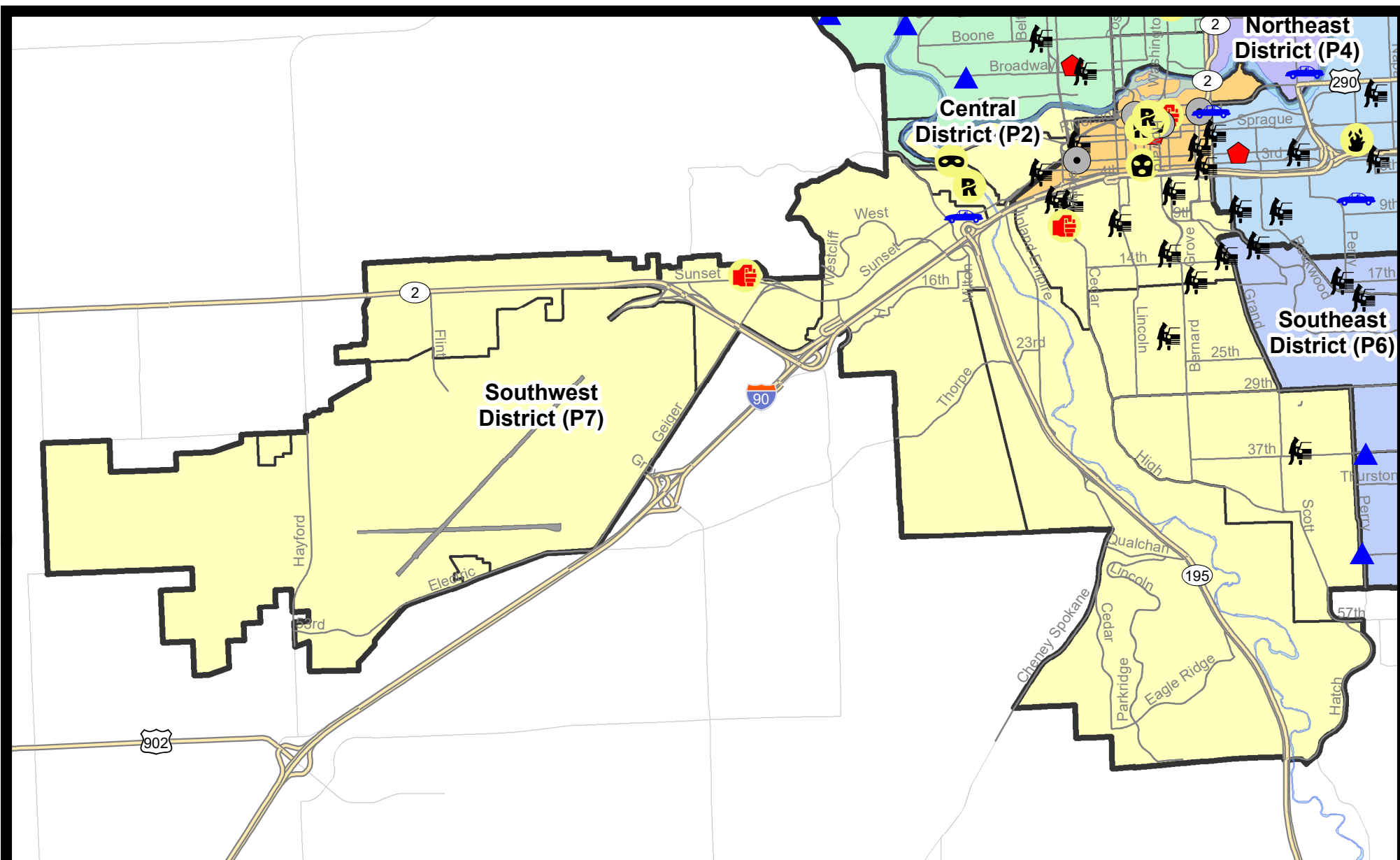
NIBRS Categories (Part 1 Selected)		7 Day Comparison			28 Day Comparison			YTD Comparison		
		Current	Prior	Percent	Current	Prior	Percent	Current	Prior	Percent
Violent	Criminal Homicide	0	0		0	0		0	0	
	Rape	1	0		2	2	0.00%	16	21	-23.81%
	Robbery - Commercial	0	0		0	1	-100.00%	1	3	-66.67%
	Robbery - Person	1	0		1	2	-50.00%	11	14	-21.43%
	Aggravated Assault - Non DV	1	2	-50.00%	7	7	0.00%	46	38	21.05%
	Aggravated Assault - DV	1	3	-66.67%	6	0		28	29	-3.45%
Violent Total:		4	5	-20.00%	16	12	33.33%	102	105	-2.86%
Property	Burglary - Residential	0	2	-100.00%	7	13	-46.15%	83	88	-5.68%
	Burglary Garage	0	3	-100.00%	10	8	25.00%	59	47	25.53%
	Burglary Commercial	0	0		1	3	-66.67%	32	21	52.38%
	Larceny	25	29	-13.79%	104	84	23.81%	748	760	-1.58%
	Vehicle Theft	1	2	-50.00%	11	9	22.22%	71	134	-47.01%
	Arson	0	0		1	0		2	2	0.00%
Property Total:		26	36	-27.78%	134	117	14.53%	995	1052	-5.42%
Preliminary Part 1 Crime Totals:		30	41	-26.83%	150	129	16.28%	1097	1157	-5.19%
Current 7 Day Period:		8/11/2019 - 8/17/2019			Prior 7 Day Period:		8/4/2019 - 8/10/2019			
Current 28 Day Period:		7/21/2019 - 8/17/2019			Prior 28 Day Period:		6/23/2019 - 7/20/2019			
Current YTD Day Period:		1/1/2019 - 8/17/2019			Prior YTD Period:		1/1/2018 - 8/17/2018			

Prepared by SPD Crime Analysis Office - Monday, August 19, 2019

NOTE: SPD moved from UCR to the NIBRS reporting standard on 10/4/16 following the transition to a new RMS System. [Numbers on CompStat reports prior to this date should not be used as a comparison to those on this report.](#) Additional info on these reporting standards can be found on the FBI website: <https://ucr.fbi.gov/nibrs-overview>

This chart represents Preliminary counts of selected crime categories from Police Case Reports. Full statistical analysis to determine the confidence level of this data has not been performed. The % change columns on the preliminary counts differ from the percentage change on the NIBRS crime report, sometimes significantly. The CompStat report is designed for operational use and includes only selected NIBRS categories and coding less complex than full NIBRS rules. Official statistics for these and other NIBRS categories can be found on WASPC & FBI websites once available.

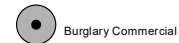
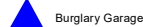
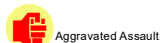
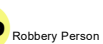




City of Spokane
Southwest District (P7)
Selected
Crime Types
2019-08-11 to 2019-08-17
 Prepared By:
 Crime Analysis Unit
 Spokane Police Department

Legend

NIBRS Events



Cases Represent LERMS Crime Codes
 Points may indicate multiple events
 Note: Veh Prowl is only Larceny category displayed



For Additional Information on Incidents
 pertaining to an Area, Trend, or Pattern
 Contact Information Analysis

0 0.2 0.4 0.6 0.8 1 1.2 1.4 1.6 Miles



THIS IS NOT A LEGAL DOCUMENT:
 The information shown on this map is compiled
 from various sources and is subject to constant
 revision. Information shown on this map should
 not be used to determine the location of facilities
 in relationship to property lines, section lines,
 streets, etc.



Sunday - Saturday

SE - Southwest District (P7)

8/11/2019 TO 8/17/2019



<u>A/C</u>	<u>Offense Statute</u>	<u>Address</u>	<u>Reported Date</u>	<u>Dist</u>
<u>SPD7BA</u>				
A	ROBBERY 1D PERSON	W RIVERSIDE AVE / W CLARKE AVE	8/15/2019	P7
C	THEFT 2D ALL OTHER	1900 W PACIFIC AVE	8/14/2019	P7
C	THEFT 3D FROM MOTOR VEHICLE	1800 W SUNSET BLVD	8/12/2019	P7
<u>SPD7CH</u>				
C	ASSAULT 1D	W 9TH AVE / S MAPLE ST	8/12/2019	P7
C	MAIL THEFT	600 S JEFFERSON ST	8/17/2019	P7
C	THEFT 2D ALL OTHER	100 W 8TH AVE	8/13/2019	P7
C	THEFT 2D ALL OTHER	700 W 6TH AVE	8/14/2019	P7
C	THEFT 2D ALL OTHER	800 W 5TH AVE	8/16/2019	P7
C	THEFT 2D FROM MOTOR VEHICLE	400 W 13TH AVE	8/15/2019	P7
C	THEFT 3D ALL OTHER	900 W 9TH AVE	8/11/2019	P7
C	THEFT 3D ALL OTHER	0 W 16TH AVE	8/16/2019	P7
C	THEFT 3D FROM BUILDING	800 W 5TH AVE	8/13/2019	P5
C	THEFT 3D FROM MOTOR VEHICLE	300 W 6TH AVE	8/11/2019	P7
C	THEFT 3D FROM MOTOR VEHICLE	600 S WALNUT ST	8/13/2019	P7
C	THEFT 3D FROM MOTOR VEHICLE	200 W 16TH AVE	8/13/2019	P7
C	THEFT 3D FROM MOTOR VEHICLE	800 S MONROE ST	8/13/2019	P7
C	THEFT 3D FROM MOTOR VEHICLE	1600 W 6TH AVE	8/15/2019	P7
A	THEFT 3D FROM MOTOR VEHICLE	1300 S GRAND BLVD	8/16/2019	P7
C	THEFT 3D VEHICLE PARTS AND ACCESSORIES	1100 S JEFFERSON ST	8/12/2019	P7
C	THEFT 3D VEHICLE PARTS AND ACCESSORIES	1600 W 6TH AVE	8/16/2019	P7
<u>SPD7CS</u>				
C	THEFT 3D ALL OTHER	1100 E 36TH AVE	8/11/2019	P7
C	THEFT 3D FROM MOTOR VEHICLE	800 E 36TH AVE	8/11/2019	P7
C	THEFT 3D SHOPLIFTING	800 E 29TH AVE	8/14/2019	P7
<u>SPD7LC</u>				
C	RAPE 2D		8/17/2019	P7
<u>SPD7MC</u>				
C	THEFT 2D FROM MOTOR VEHICLE	500 W 22ND AVE	8/13/2019	P7
C	THEFT 3D ALL OTHER	900 W 25TH AVE	8/12/2019	P7
<u>SPD7WH</u>				
C	THEFT 2D ALL OTHER	2800 W 7TH AVE	8/13/2019	P7
C	THEFT OF MOTOR VEHICLE	2700 W SUNSET BLVD	8/13/2019	P6
<u>SPD7WP</u>				
C	ASSAULT 3D WEAPON OR NEGLIGENT INJURY	5300 W SUNSET HWY	8/17/2019	P7
C	THEFT 3D ALL OTHER	7700 W SUNSET HWY	8/11/2019	P7

For protection of victim privacy, the entire address on sexual assault crimes has been redacted.

SPOKANE POLICE DEPARTMENT

DOWNTOWN

Police Service Area



PSA Commander

Captain David Singley



POLICE SUMMARY - Ending: Saturday, August 17, 2019

DOWNTOWN PRECINCT (P8)



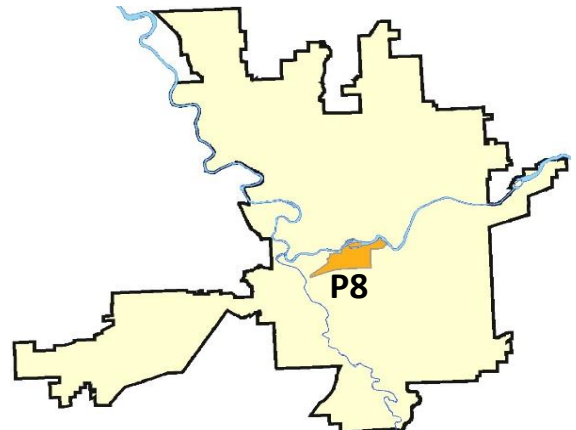
Preliminary IBR Counts

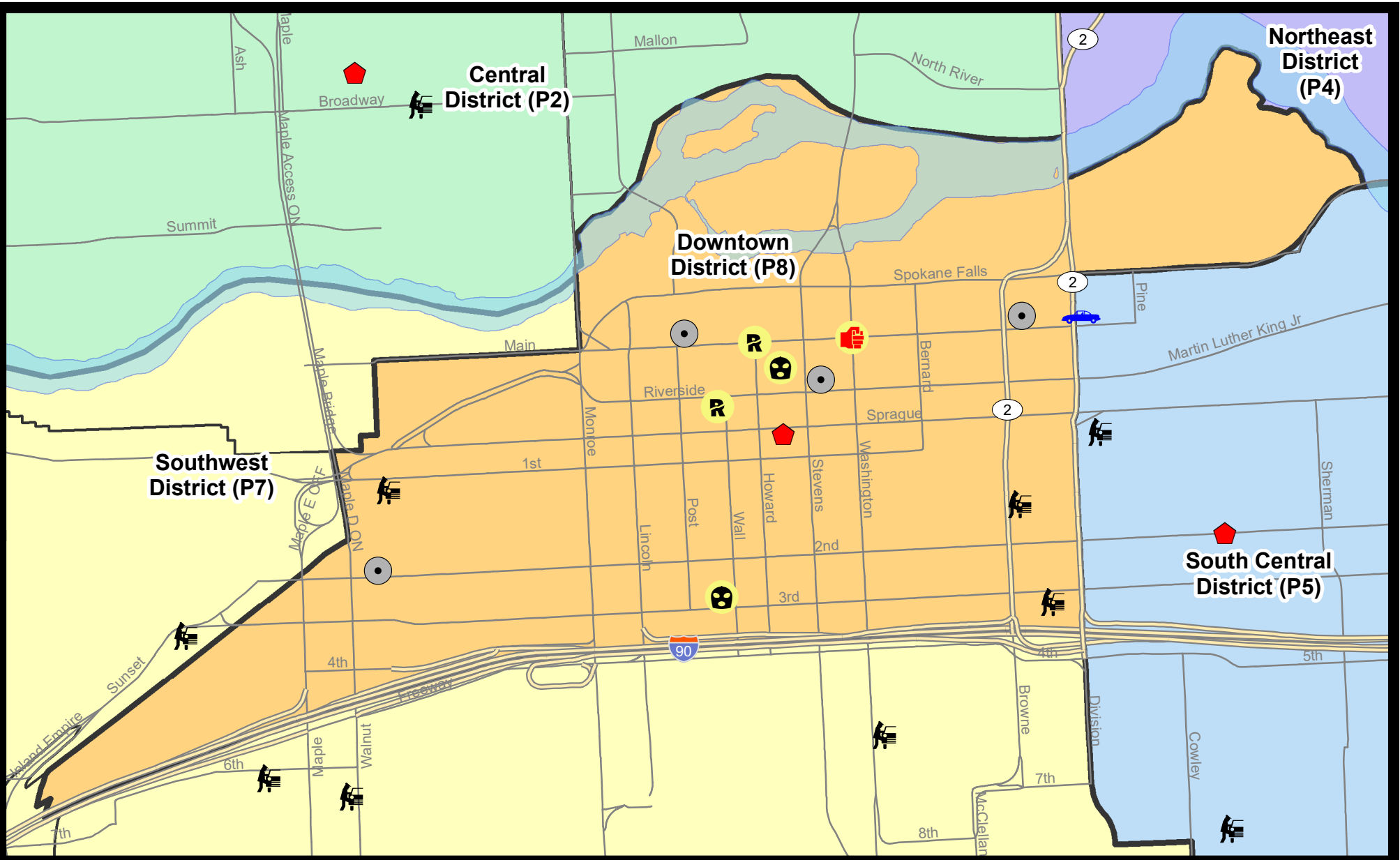
NIBRS Categories (Part 1 Selected)		7 Day Comparison			28 Day Comparison			YTD Comparison		
		Current	Prior	Percent	Current	Prior	Percent	Current	Prior	Percent
Violent	Criminal Homicide	0	0		0	0		0	0	
	Rape	2	2	0.00%	6	2	200.00%	23	28	-17.86%
	Robbery - Commercial	2	3	-33.33%	5	1	400.00%	7	5	40.00%
	Robbery - Person	0	3	-100.00%	5	6	-16.67%	28	25	12.00%
	Aggravated Assault - Non DV	1	1	0.00%	10	11	-9.09%	70	90	-22.22%
	Aggravated Assault - DV	0	1	-100.00%	2	0		8	15	-46.67%
Violent Total:		5	10	-50.00%	28	20	40.00%	136	163	-16.56%
Property	Burglary - Residential	1	0		2	1	100.00%	12	15	-20.00%
	Burglary Garage	0	0		0	0		0	0	
	Burglary Commercial	5	2	150.00%	12	9	33.33%	53	41	29.27%
	Larceny	20	21	-4.76%	85	83	2.41%	610	738	-17.34%
	Vehicle Theft	0	2	-100.00%	3	6	-50.00%	40	46	-13.04%
	Arson	0	0		0	2	-100.00%	6	5	20.00%
Property Total:		26	25	4.00%	102	101	0.99%	721	845	-14.67%
Preliminary Part 1 Crime Totals:		31	35	-11.43%	130	121	7.44%	857	1008	-14.98%
Current 7 Day Period:		8/11/2019 - 8/17/2019			Prior 7 Day Period:		8/4/2019 - 8/10/2019			
Current 28 Day Period:		7/21/2019 - 8/17/2019			Prior 28 Day Period:		6/23/2019 - 7/20/2019			
Current YTD Day Period:		1/1/2019 - 8/17/2019			Prior YTD Period:		1/1/2018 - 8/17/2018			

Prepared by SPD Crime Analysis Office - Monday, August 19, 2019

NOTE: SPD moved from UCR to the NIBRS reporting standard on 10/4/16 following the transition to a new RMS System. [Numbers on CompStat reports prior to this date should not be used as a comparison to those on this report.](#) Additional info on these reporting standards can be found on the FBI website: <https://ucr.fbi.gov/nibrs-overview>

This chart represents Preliminary counts of selected crime categories from Police Case Reports. Full statistical analysis to determine the confidence level of this data has not been performed. The % change columns on the preliminary counts differ from the percentage change on the NIBRS crime report, sometimes significantly. The CompStat report is designed for operational use and includes only selected NIBRS categories and coding less complex than full NIBRS rules. Official statistics for these and other NIBRS categories can be found on WASPC & FBI websites once available.





City of Spokane
Downtown District (P8)
Selected
Crime Types
2019-08-11 to 2019-08-17
 Prepared By:
 Crime Analysis Unit
 Spokane Police Department

Legend

NIBRS Events

- | | | | |
|-------------------|--------------------|----------------------|---------------------|
| Criminal Homicide | Robbery Commercial | Aggravated Assault | Burglary Commercial |
| Rape | Robbery Person | Burglary Residential | Vehicle Prowling |
| | | Burglary Garage | Vehicle Theft |
| | | | Arson |

Cases Represent LERMS Crime Codes
 Points may indicate multiple events
 Note: Veh Prowl is only Larceny category displayed



For Additional Information on Incidents
 pertaining to an Area, Trend, or Pattern
 Contact Information Analysis

0 0.2 Miles



THIS IS NOT A LEGAL DOCUMENT:
 The information shown on this map is compiled
 from various sources and is subject to constant
 revision. Information shown on this map should
 not be used to determine the location of facilities
 in relationship to property lines, section lines,
 streets, etc.



Sunday - Saturday

SW - Downtown District (P8)

8/11/2019 TO 8/17/2019



<u>A/C</u>	<u>Offense Statute</u>	<u>Address</u>	<u>Reported Date</u>	<u>Dist</u>
<u>SPD8RS</u>				
C	ASSAULT 1D	N WASHINGTON ST / W MAIN AVE	8/15/2019	P8
C	BURGLARY 1D COMMERCIAL	400 W RIVERSIDE AVE	8/16/2019	P8
C	BURGLARY 2D COMMERCIAL	1400 W 2ND AVE	8/11/2019	P8
C	BURGLARY 2D COMMERCIAL	0 W MAIN AVE	8/13/2019	P8
C	BURGLARY 2D COMMERCIAL	100 N HOWARD ST	8/13/2019	P8
C	BURGLARY 2D COMMERCIAL	800 W MAIN AVE	8/15/2019	P8
C	MAIL THEFT	100 S WASHINGTON ST	8/17/2019	P8
C	RAPE 2D		8/15/2019	P8
C	RAPE 2D		8/15/2019	P8
C	RESIDENTIAL BURGLARY	500 W SPRAGUE AVE	8/17/2019	P8
C	ROBBERY 1D COMMERCIAL	700 W 3RD AVE	8/16/2019	P8
C	ROBBERY 2D COMMERCIAL	100 N HOWARD ST	8/16/2019	P8
C	THEFT 2D ALL OTHER	W 2ND AVE / S MADISON ST	8/11/2019	P8
C	THEFT 2D ALL OTHER	800 W MAIN AVE	8/12/2019	P8
C	THEFT 2D ALL OTHER	800 W MAIN AVE	8/13/2019	P8
C	THEFT 2D FROM BUILDING	1400 W 2ND AVE	8/11/2019	P8
C	THEFT 2D FROM BUILDING	500 N HOWARD ST	8/15/2019	P8
C	THEFT 2D FROM MOTOR VEHICLE	0 W PACIFIC AVE	8/16/2019	P8
C	THEFT 3D ALL OTHER	0 W PACIFIC AVE	8/12/2019	P8
C	THEFT 3D ALL OTHER	300 W RIVERSIDE AVE	8/14/2019	P8
C	THEFT 3D ALL OTHER	1600 W 3RD AVE	8/15/2019	P8
C	THEFT 3D ALL OTHER	300 W 3RD AVE	8/15/2019	P8
C	THEFT 3D CITY FROM BUILDING	1500 W 3RD AVE	8/14/2019	P7
C	THEFT 3D FROM BUILDING	100 N WASHINGTON ST	8/14/2019	P8
C	THEFT 3D FROM BUILDING	700 W MAIN AVE	8/14/2019	P8
C	THEFT 3D FROM MOTOR VEHICLE	100 S CEDAR ST	8/11/2019	P8
C	THEFT 3D FROM MOTOR VEHICLE	0 W 3RD AVE	8/13/2019	P8
C	THEFT 3D SHOPLIFTING	700 W MAIN AVE	8/11/2019	P8
C	THEFT 3D SHOPLIFTING	700 W MAIN AVE	8/15/2019	P8
C	THEFT 3D SHOPLIFTING	1600 W 3RD AVE	8/15/2019	P8
C	THEFT 3D SHOPLIFTING	500 W SPRAGUE AVE	8/15/2019	P8

POLICE SUMMARY - Ending: Saturday, August 17, 2019



Other Jurisdiction or Unk District

Preliminary IBR Counts

NIBRS Categories (Part 1 Selected)		7 Day Comparison			28 Day Comparison			YTD Comparison		
		Current	Prior	Percent	Current	Prior	Percent	Current	Prior	Percent
Violent	Criminal Homicide	0	0		0	0		0	0	
	Rape	0	0		1	0		6	5	20.00%
	Robbery - Commercial	0	0		0	0		0	0	
	Robbery - Person	0	0		0	0		0	0	
	Aggravated Assault - Non DV	0	0		0	0		3	1	200.00%
	Aggravated Assault - DV	0	0		0	0		2	1	100.00%
Violent Total:		0	0		1	0		11	7	57.14%
Property	Burglary - Residential	0	0		0	0		1	2	-50.00%
	Burglary Garage	0	2	-100.00%	2	0		2	0	
	Burglary Commercial	0	0		0	0		1	2	-50.00%
	Larceny	2	1	100.00%	5	3	66.67%	19	20	-5.00%
	Vehicle Theft	0	0		0	1	-100.00%	4	5	-20.00%
	Arson	0	0		0	0		0	0	
Property Total:		2	3	-33.33%	7	4	75.00%	27	29	-6.90%
Preliminary Part 1 Crime Totals:		2	3	-33.33%	8	4	100.00%	38	36	5.56%
Current 7 Day Period:		8/11/2019 - 8/17/2019			Prior 7 Day Period:		8/4/2019 - 8/10/2019			
Current 28 Day Period:		7/21/2019 - 8/17/2019			Prior 28 Day Period:		6/23/2019 - 7/20/2019			
Current YTD Day Period:		1/1/2019 - 8/17/2019			Prior YTD Period:		1/1/2018 - 8/17/2018			

Prepared by SPD Crime Analysis Office - Monday, August 19, 2019

NOTE: SPD moved from UCR to the NIBRS reporting standard on 10/4/16 following the transition to a new RMS System. [Numbers on CompStat reports prior to this date should not be used as a comparison to those on this report.](#) Additional info on these reporting standards can be found on the FBI website: <https://ucr.fbi.gov/nibrs-overview>

This chart represents Preliminary counts of selected crime categories from Police Case Reports. Full statistical analysis to determine the confidence level of this data has not been performed. The % change columns on the preliminary counts differ from the percentage change on the NIBRS crime report, sometimes significantly. The CompStat report is designed for operational use and includes only selected NIBRS categories and coding less complex than full NIBRS rules. Official statistics for these and other NIBRS categories can be found on WASPC & FBI websites once available.

Sunday - Saturday

8/11/2019 TO 8/17/2019

Other Jurisdiction/Unk District



A/C **Offense Statute**

Address

Reported Date

Dist

SV04

C THEFT 3D SHOPLIFTING

14700 E INDIANA AVE

8/11/2019

Oth

SV06

C MAIL THEFT

17400 E ALKI AVE

8/13/2019

P6