

SPOKANE POLICE DEPARTMENT

PRELIMINARY CITYWIDE **IBR** CRIME REPORT



Preliminary IBR Counts

CHIEF OF POLICE

Craig Meidl

Period Ending: Saturday, August 10, 2019

NIBRS Categories (Part 1 Selected)		7 Day Comparison			28 Day Comparison			YTD Comparison		
		Current	Prior	Percent	Current	Prior	Percent	Current	Prior	Percent
Violent	Criminal Homicide	0	0		1	0		3	5	-40.00%
	Rape	6	9	-33.33%	20	20	0.00%	161	210	-23.33%
	Robbery - Commercial	0	3	-100.00%	4	6	-33.33%	48	50	-4.00%
	Robbery - Person	4	3	33.33%	17	22	-22.73%	124	139	-10.79%
	Aggravated Assault - Non DV	18	12	50.00%	60	46	30.43%	367	420	-12.62%
	Aggravated Assault - DV	2	5	-60.00%	25	26	-3.85%	206	272	-24.26%
	Violent Total:	30	32	-6.25%	127	120	5.83%	909	1096	-17.06%
Property	Burglary - Residential	11	25	-56.00%	81	77	5.19%	543	670	-18.96%
	Burglary Garage	15	9	66.67%	47	40	17.50%	349	340	2.65%
	Burglary Commercial	10	8	25.00%	37	27	37.04%	262	256	2.34%
	Larceny	186	201	-7.46%	871	844	3.20%	6457	7771	-16.91%
	Vehicle Theft	19	32	-40.63%	110	116	-5.17%	825	1068	-22.75%
	Arson	1	2	-50.00%	5	6	-16.67%	31	28	10.71%
	Property Total:	242	277	-12.64%	1151	1110	3.69%	8467	10133	-16.44%
Preliminary Part 1 Crime Totals:		272	309	-11.97%	1278	1230	3.90%	9376	11229	-16.50%
Current 7 Day Period:		8/4/2019 - 8/10/2019			Prior 7 Day Period:		7/28/2019 - 8/3/2019			
Current 28 Day Period:		7/14/2019 - 8/10/2019			Prior 28 Day Period:		6/16/2019 - 7/13/2019			
Current YTD Day Period:		1/1/2019 - 8/10/2019			Prior YTD Period:		1/1/2018 - 8/10/2018			

Prepared by SPD Crime Analysis Office - Monday, August 12, 2019

NOTE: SPD moved from UCR to the NIBRS reporting standard on 10/4/16 following the transition to a new RMS System. [Numbers on CompStat reports prior to this date should not be used as a comparison to those on this report.](#) Additional info on these reporting standards can be found on the FBI website: <https://ucr.fbi.gov/nibrs-overview>

This chart represents Preliminary counts of selected crime categories from Police Case Reports. Full statistical analysis to determine the confidence level of this data has not been performed. The % change columns on the preliminary counts differ from the percentage change on the NIBRS crime report, sometimes significantly. The CompStat report is designed for operational use and includes only selected NIBRS categories and coding less complex than full NIBRS rules. Official statistics for these and other NIBRS categories can be found on WASPC & FBI websites once available.



SPOKANE POLICE DEPARTMENT



NORTH

Police Service Area

PSA Commander

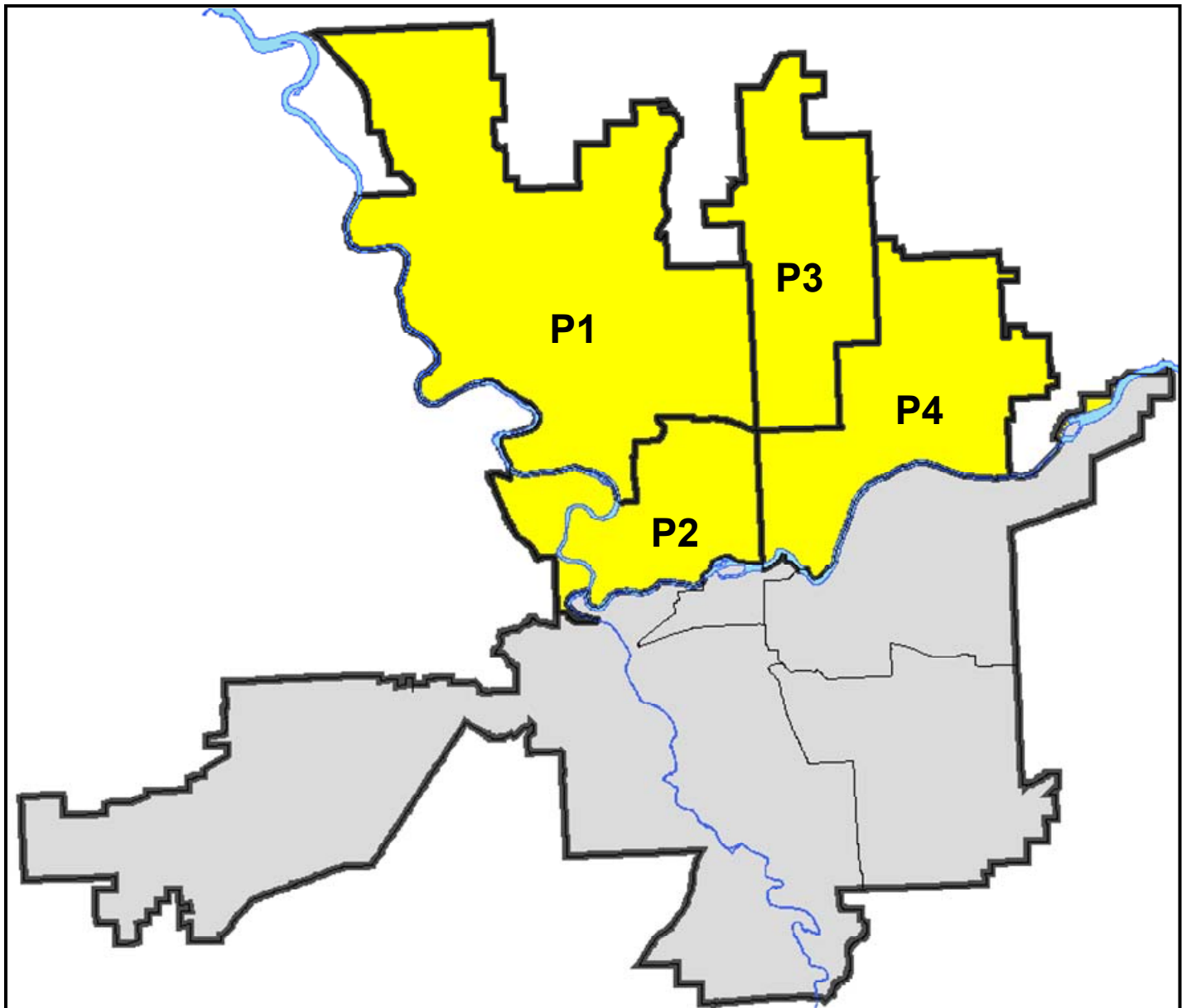
Captain Mark Griffiths

Northwest District (P1)

Central District (P2)

Neva-Wood District (P3)

Northeast District (P4)



POLICE SUMMARY - Ending: Saturday, August 10, 2019

NORTH PRECINCT (P1, P2, P3, and P4)



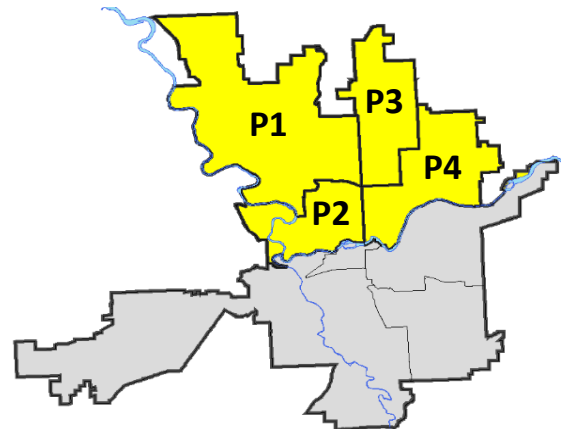
Preliminary IBR Counts

NIBRS Categories (Part 1 Selected)		7 Day Comparison			28 Day Comparison			YTD Comparison		
		Current	Prior	Percent	Current	Prior	Percent	Current	Prior	Percent
Violent	Criminal Homicide	0	0		1	0		1	4	-75.00%
	Rape	3	5	-40.00%	9	10	-10.00%	94	120	-21.67%
	Robbery - Commercial	0	1	-100.00%	1	5	-80.00%	40	35	14.29%
	Robbery - Person	1	2	-50.00%	6	12	-50.00%	54	80	-32.50%
	Aggravated Assault - Non DV	9	7	28.57%	29	24	20.83%	186	221	-15.84%
	Aggravated Assault - DV	0	2	-100.00%	14	18	-22.22%	126	177	-28.81%
Violent Total:		13	17	-23.53%	60	69	-13.04%	501	637	-21.35%
Property	Burglary - Residential	7	12	-41.67%	49	52	-5.77%	359	420	-14.52%
	Burglary Garage	8	4	100.00%	21	19	10.53%	219	248	-11.69%
	Burglary Commercial	7	3	133.33%	19	15	26.67%	125	131	-4.58%
	Larceny	117	119	-1.68%	519	506	2.57%	4037	5071	-20.39%
	Vehicle Theft	11	19	-42.11%	70	83	-15.66%	567	708	-19.92%
	Arson	0	1	-100.00%	3	4	-25.00%	17	14	21.43%
Property Total:		150	158	-5.06%	681	679	0.29%	5324	6592	-19.24%
Preliminary Part 1 Crime Totals:		163	175	-6.86%	741	748	-0.94%	5825	7229	-19.42%
Current 7 Day Period:		8/4/2019 - 8/10/2019			Prior 7 Day Period:		7/28/2019 - 8/3/2019			
Current 28 Day Period:		7/14/2019 - 8/10/2019			Prior 28 Day Period:		6/16/2019 - 7/13/2019			
Current YTD Day Period:		1/1/2019 - 8/10/2019			Prior YTD Period:		1/1/2018 - 8/10/2018			

Prepared by SPD Crime Analysis Office - Monday, August 12, 2019

NOTE: SPD moved from UCR to the NIBRS reporting standard on 10/4/16 following the transition to a new RMS System. [Numbers on CompStat reports prior to this date should not be used as a comparison to those on this report.](#) Additional info on these reporting standards can be found on the FBI website: <https://ucr.fbi.gov/nibrs-overview>

This chart represents Preliminary counts of selected crime categories from Police Case Reports. Full statistical analysis to determine the confidence level of this data has not been performed. The % change columns on the preliminary counts differ from the percentage change on the NIBRS crime report, sometimes significantly. The CompStat report is designed for operational use and includes only selected NIBRS categories and coding less complex than full NIBRS rules. Official statistics for these and other NIBRS categories can be found on WASPC & FBI websites once available.



POLICE SUMMARY - Ending: Saturday, August 10, 2019



NW - Northwest District (P1)

Preliminary IBR Counts

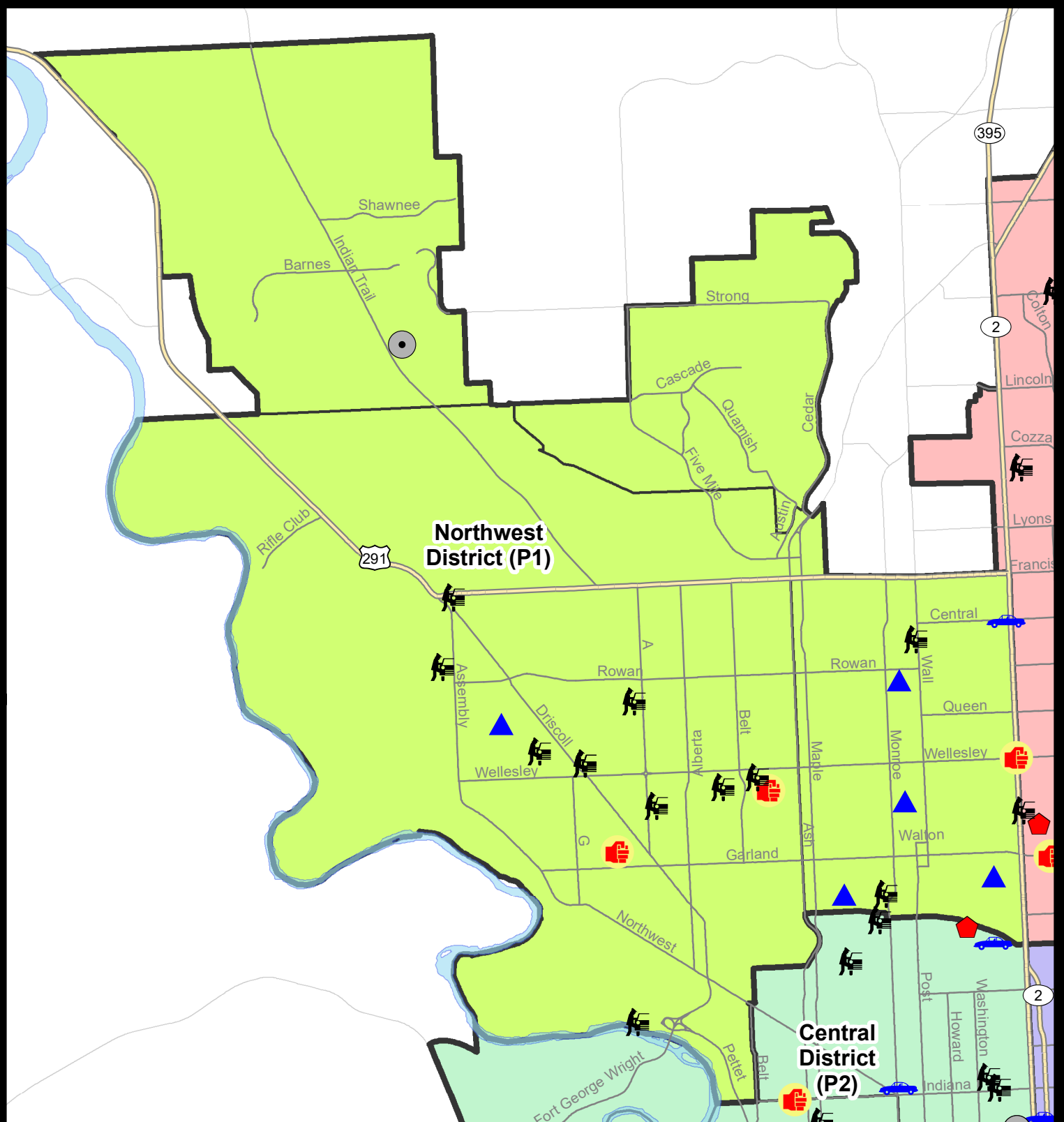
NIBRS Categories (Part 1 Selected)		7 Day Comparison			28 Day Comparison			YTD Comparison		
		Current	Prior	Percent	Current	Prior	Percent	Current	Prior	Percent
Violent	Criminal Homicide	0	0		0	0		0	1	-100.00%
	Rape	0	2	-100.00%	2	5	-60.00%	22	25	-12.00%
	Robbery - Commercial	0	0		0	0		5	4	25.00%
	Robbery - Person	0	0		1	1	0.00%	6	11	-45.45%
	Aggravated Assault - Non DV	2	2	0.00%	8	4	100.00%	29	33	-12.12%
	Aggravated Assault - DV	0	2	-100.00%	3	3	0.00%	32	25	28.00%
Violent Total:		2	6	-66.67%	14	13	7.69%	94	99	-5.05%
Property	Burglary - Residential	0	5	-100.00%	12	9	33.33%	82	102	-19.61%
	Burglary Garage	5	1	400.00%	10	6	66.67%	72	59	22.03%
	Burglary Commercial	1	1	0.00%	4	4	0.00%	22	20	10.00%
	Larceny	23	30	-23.33%	113	92	22.83%	763	1015	-24.83%
	Vehicle Theft	1	3	-66.67%	10	17	-41.18%	97	101	-3.96%
	Arson	0	0		0	1	-100.00%	4	2	100.00%
Property Total:		30	40	-25.00%	149	129	15.50%	1040	1299	-19.94%
Preliminary Part 1 Crime Totals:		32	46	-30.43%	163	142	14.79%	1134	1398	-18.88%
Current 7 Day Period:		8/4/2019 - 8/10/2019			Prior 7 Day Period:		7/28/2019 - 8/3/2019			
Current 28 Day Period:		7/14/2019 - 8/10/2019			Prior 28 Day Period:		6/16/2019 - 7/13/2019			
Current YTD Day Period:		1/1/2019 - 8/10/2019			Prior YTD Period:		1/1/2018 - 8/10/2018			

Prepared by SPD Crime Analysis Office - Monday, August 12, 2019

NOTE: SPD moved from UCR to the NIBRS reporting standard on 10/4/16 following the transition to a new RMS System. [Numbers on CompStat reports prior to this date should not be used as a comparison to those on this report.](#) Additional info on these reporting standards can be found on the FBI website: <https://ucr.fbi.gov/nibrs-overview>

This chart represents Preliminary counts of selected crime categories from Police Case Reports. Full statistical analysis to determine the confidence level of this data has not been performed. The % change columns on the preliminary counts differ from the percentage change on the NIBRS crime report, sometimes significantly. The CompStat report is designed for operational use and includes only selected NIBRS categories and coding less complex than full NIBRS rules. Official statistics for these and other NIBRS categories can be found on WASPC & FBI websites once available.





City of Spokane
Northwest District (P1)
Selected Crime Codes
2019-08-04 to 2019-08-10
 Prepared By:
 Crime Analysis Unit
 Spokane Police Department

Legend

NIBRS Events



Criminal Homicide



Rape



Robbery Commercial



Robbery Person



Aggravated Assault



Burglary Residential



Burglary Garage



Burglary Commercial



Vehicle Prowling



Vehicle Theft



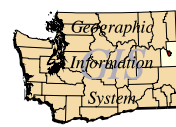
Arson



Cases Represent LERMS Crime Codes
 Points may indicate multiple events
 Note: Veh Prowl is only Larceny displayed

For Additional Information on
 Incidents pertaining to an
 Area, Trend, or Pattern
 Contact Information Analysis

0 0.25 0.5 1 Miles



THIS IS NOT A LEGAL DOCUMENT:
 The information shown on this map is compiled
 from various sources and is subject to constant
 revision. Information shown on this map should
 not be used to determine the location of facilities
 in relationship to property lines, section lines,
 streets, etc.

Sunday - Saturday

8/4/2019 TO 8/10/2019

NW - Northwest District (P1)



<u>A/C</u>	<u>Offense Statute</u>	<u>Address</u>	<u>Reported Date</u>	<u>Dist</u>
<u>SPA1FM</u>				
C	THEFT 2D ALL OTHER	N ASH LN / W CASCADE WAY	8/10/2019	P1
<u>SPA1IT</u>				
C	BURGLARY 2D COMMERCIAL	W STRONG RD / N JAMES DR	8/9/2019	P1
<u>SPA1NH</u>				
C	BURGLARY 2D GARAGE	3700 N NORMANDIE ST	8/5/2019	P1
C	BURGLARY 2D GARAGE	5400 N LINCOLN ST	8/5/2019	P1
C	BURGLARY 2D GARAGE	1300 W GORDON AVE	8/6/2019	P1
C	BURGLARY 2D GARAGE	4300 N LINCOLN ST	8/7/2019	P1
C	THEFT 2D FROM MOTOR VEHICLE	5700 N WALL ST	8/7/2019	P1
C	THEFT 3D ALL OTHER	5300 N JEFFERSON ST	8/4/2019	P1
C	THEFT 3D ALL OTHER	5700 N WALL ST	8/7/2019	P1
C	THEFT 3D ALL OTHER	4100 N ATLANTIC ST	8/7/2019	P1
C	THEFT 3D FROM MOTOR VEHICLE	1000 W GLASS AVE	8/5/2019	P1
C	THEFT 3D VEHICLE PARTS AND ACCESSORIES	500 W KIERNAN AVE	8/7/2019	P1
C	THEFT OF MOTOR VEHICLE	0 W CENTRAL AVE	8/7/2019	P1
<u>SPA1NW</u>				
C	ASSAULT 2D	4300 N BELT ST	8/4/2019	P1
C	ASSAULT 2D	3100 W WALTON AVE	8/8/2019	P1
C	BURGLARY 1D GARAGE	4000 W CROWN AVE	8/6/2019	P1
C	MAIL THEFT	2300 W GARLAND AVE	8/7/2019	P1
C	THEFT 2D ALL OTHER	5500 N HEMLOCK ST	8/8/2019	P1
C	THEFT 2D FROM MOTOR VEHICLE	4700 N DRISCOLL BLVD	8/6/2019	P1
C	THEFT 2D FROM MOTOR VEHICLE	3100 W DOWNRIVER DR	8/7/2019	P1
C	THEFT 2D FROM MOTOR VEHICLE	6200 N ASSEMBLY ST	8/9/2019	P1
C	THEFT 3D ALL OTHER	2900 W MONTICELLO PL	8/8/2019	P1
C	THEFT 3D CITY ALL OTHER	5800 N FLEMING ST	8/5/2019	P1
C	THEFT 3D FROM BUILDING	2500 W SANSON AVE	8/10/2019	P1
C	THEFT 3D FROM MOTOR VEHICLE	2800 W HEROY AVE	8/4/2019	P1
C	THEFT 3D FROM MOTOR VEHICLE	2000 W WELLESLEY AVE	8/4/2019	P1
C	THEFT 3D FROM MOTOR VEHICLE	5700 N ASSEMBLY ST	8/4/2019	P1
C	THEFT 3D FROM MOTOR VEHICLE	4700 N DRISCOLL BLVD	8/6/2019	P1
A	THEFT 3D FROM MOTOR VEHICLE	2900 W MONTICELLO PL	8/8/2019	P1
C	THEFT 3D FROM MOTOR VEHICLE	2300 W WELLESLEY AVE	8/8/2019	P1
C	THEFT 3D FROM MOTOR VEHICLE	3700 W OLYMPIC AVE	8/9/2019	P1
C	THEFT 3D SHOPLIFTING	2500 W WELLESLEY AVE	8/8/2019	P1

POLICE SUMMARY - Ending: Saturday, August 10, 2019

NW - North Central District (P2)



Preliminary IBR Counts

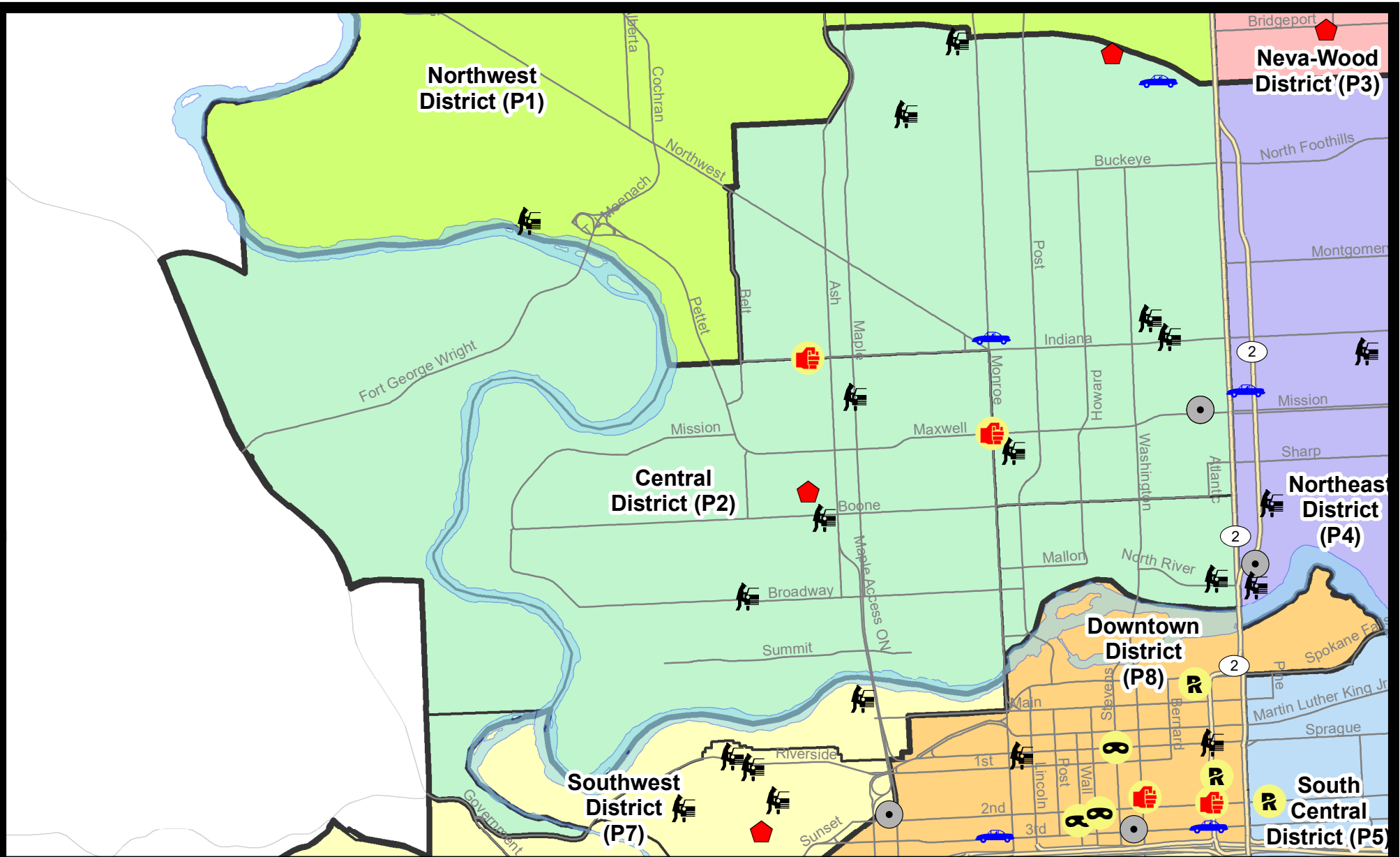
NIBRS Categories (Part 1 Selected)		7 Day Comparison			28 Day Comparison			YTD Comparison		
		Current	Prior	Percent	Current	Prior	Percent	Current	Prior	Percent
Violent	Criminal Homicide	0	0		1	0		1	0	
	Rape	0	1	-100.00%	1	2	-50.00%	22	26	-15.38%
	Robbery - Commercial	0	0		0	0		5	5	0.00%
	Robbery - Person	0	0		1	2	-50.00%	11	24	-54.17%
	Aggravated Assault - Non DV	2	1	100.00%	8	8	0.00%	50	51	-1.96%
	Aggravated Assault - DV	0	0		3	5	-40.00%	31	44	-29.55%
Violent Total:		2	2	0.00%	14	17	-17.65%	120	150	-20.00%
Property	Burglary - Residential	2	2	0.00%	9	14	-35.71%	84	83	1.20%
	Burglary Garage	0	0		0	6	-100.00%	45	56	-19.64%
	Burglary Commercial	2	0		2	2	0.00%	28	40	-30.00%
	Larceny	23	25	-8.00%	114	114	0.00%	817	980	-16.63%
	Vehicle Theft	2	5	-60.00%	18	14	28.57%	109	174	-37.36%
	Arson	0	1	-100.00%	2	1	100.00%	5	1	400.00%
Property Total:		29	33	-12.12%	145	151	-3.97%	1088	1334	-18.44%
Preliminary Part 1 Crime Totals:		31	35	-11.43%	159	168	-5.36%	1208	1484	-18.60%
Current 7 Day Period:		8/4/2019 - 8/10/2019			Prior 7 Day Period:		7/28/2019 - 8/3/2019			
Current 28 Day Period:		7/14/2019 - 8/10/2019			Prior 28 Day Period:		6/16/2019 - 7/13/2019			
Current YTD Day Period:		1/1/2019 - 8/10/2019			Prior YTD Period:		1/1/2018 - 8/10/2018			

Prepared by SPD Crime Analysis Office - Monday, August 12, 2019

NOTE: SPD moved from UCR to the NIBRS reporting standard on 10/4/16 following the transition to a new RMS System. [Numbers on CompStat reports prior to this date should not be used as a comparison to those on this report.](#) Additional info on these reporting standards can be found on the FBI website: <https://ucr.fbi.gov/nibrs-overview>

This chart represents Preliminary counts of selected crime categories from Police Case Reports. Full statistical analysis to determine the confidence level of this data has not been performed. The % change columns on the preliminary counts differ from the percentage change on the NIBRS crime report, sometimes significantly. The CompStat report is designed for operational use and includes only selected NIBRS categories and coding less complex than full NIBRS rules. Official statistics for these and other NIBRS categories can be found on WASPC & FBI websites once available.





City of Spokane
Central District (P2)
Selected
Crime Types
2019-08-04 to 2019-08-10
 Prepared By:
 Crime Analysis Unit
 Spokane Police Department

Legend

NIBRS Events

- | | | | |
|-------------------|--------------------|----------------------|---------------------|
| Criminal Homicide | Robbery Commercial | Aggravated Assault | Burglary Commercial |
| Rape | Robbery Person | Burglary Residential | Vehicle Prowling |
| | | Burglary Garage | Vehicle Theft |
| | | Arson | |

Cases Represent LERMS Crime Codes
 Points may indicate multiple events
 Note: Veh Prowl is only Larceny category displayed



For Additional Information on Incidents
 pertaining to an Area, Trend, or Pattern
 Contact Information Analysis

0 0.2 0.4 0.6 Miles



THIS IS NOT A LEGAL DOCUMENT:
 The information shown on this map is compiled
 from various sources and is subject to constant
 revision. Information shown on this map should
 not be used to determine the location of facilities
 in relationship to property lines, section lines,
 streets, etc.



Sunday - Saturday

NW - Central District (P2)

8/4/2019 TO 8/10/2019



<u>A/C</u>	<u>Offense Statute</u>	<u>Address</u>	<u>Reported Date</u>	<u>Dist</u>
<u>SPA2EG</u>				
C	ASSAULT 1D	N MONROE ST / W MAXWELL AVE	8/9/2019	P2
C	BURGLARY 2D COMMERCIAL	100 W MISSION AVE	8/5/2019	P2
C	BURGLARY 2D COMMERCIAL	100 W MISSION AVE	8/9/2019	P2
C	IBR Purposes Only - Theft of Motor Vehicle Parts or Accessori	1100 W CHELAN AVE	8/6/2019	P2
C	RESIDENTIAL BURGLARY	400 W ALICE AVE	8/10/2019	P1
C	THEFT 2D ALL OTHER	1800 W CLEVELAND AVE	8/5/2019	P2
C	THEFT 3D ALL OTHER	W FREDERICK AVE / N MADISON ST	8/7/2019	P2
C	THEFT 3D FROM BUILDING	2400 N ATLANTIC ST	8/5/2019	P2
C	THEFT 3D FROM BUILDING	1600 N CALISPEL ST	8/7/2019	P2
C	THEFT 3D FROM MOTOR VEHICLE	3000 N ADAMS ST	8/5/2019	P2
C	THEFT 3D FROM MOTOR VEHICLE	300 W SHANNON AVE	8/5/2019	P2
C	THEFT 3D FROM MOTOR VEHICLE	1400 N LINCOLN ST	8/6/2019	P2
C	THEFT 3D FROM MOTOR VEHICLE	200 W INDIANA AVE	8/7/2019	P2
A	THEFT 3D FROM MOTOR VEHICLE	1000 W CORA AVE	8/10/2019	P2
C	THEFT 3D VEHICLE PARTS AND ACCESSORIES	W AUGUSTA AVE / N MONROE ST	8/5/2019	P2
C	THEFT 3D VEHICLE PARTS AND ACCESSORIES	2400 N DIVISION ST	8/7/2019	P2
C	THEFT OF MOTOR VEHICLE	1900 N MONROE ST	8/8/2019	P1
C	THEFT OF MOTOR VEHICLE	200 W EUCLID AVE	8/9/2019	P1
<u>SPA2RS</u>				
C	THEFT 2D FROM MOTOR VEHICLE	800 N DIVISION ST	8/10/2019	P2
C	THEFT 3D FROM BUILDING	300 W NORTH RIVER DR	8/5/2019	P2
<u>SPA2WC</u>				
C	ASSAULT 2D	W INDIANA AVE / N OAK ST	8/6/2019	P2
C	BURGLARY 2D FENCED AREA	1400 W MISSION AVE	8/4/2019	P2
A	RESIDENTIAL BURGLARY	1800 W SHARP AVE	8/7/2019	P1
C	THEFT 3D ALL OTHER	1700 W BOONE AVE	8/8/2019	P2
C	THEFT 3D CITY FROM MOTOR VEHICLE	N MAPLE ST / W AUGUSTA AVE	8/8/2019	P1
C	THEFT 3D FROM BUILDING	2200 W MILFORD PL	8/6/2019	P2
C	THEFT 3D FROM MOTOR VEHICLE	2000 W BROADWAY AVE	8/5/2019	P2
C	THEFT 3D FROM MOTOR VEHICLE	1700 W BOONE AVE	8/8/2019	P2
C	THEFT 3D VEHICLE PARTS AND ACCESSORIES	1100 W MAXWELL AVE	8/9/2019	P2
<u>SPA2WH</u>				
C	THEFT 2D ALL OTHER	1600 N RIVER RIDGE BLVD	8/4/2019	P2
C	THEFT 2D ALL OTHER	2500 W T J MEENACH DR	8/4/2019	P2

POLICE SUMMARY - Ending: Saturday, August 10, 2019



NE - Neva-Wood District (P3)

Preliminary IBR Counts

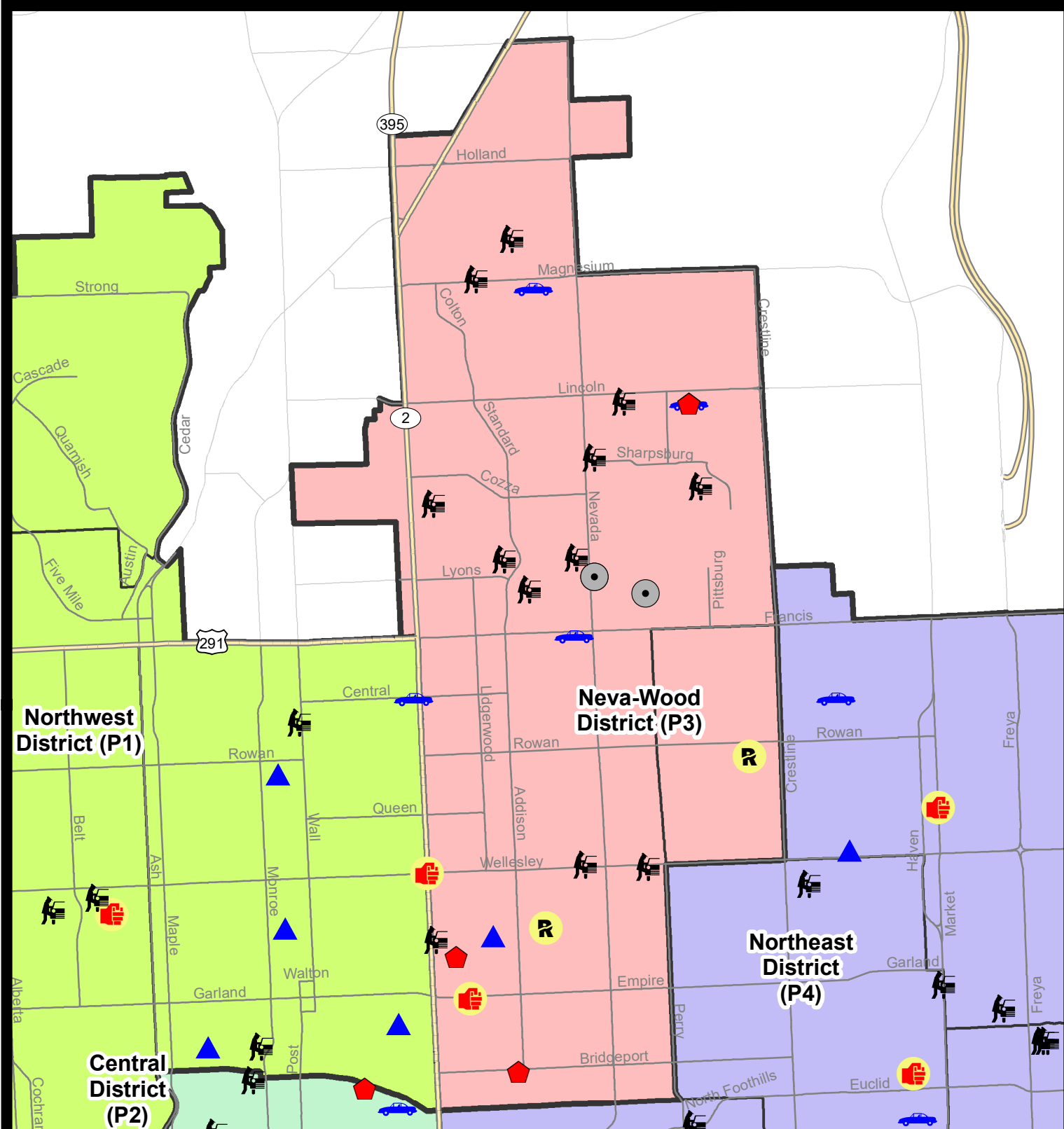
NIBRS Categories (Part 1 Selected)		7 Day Comparison			28 Day Comparison			YTD Comparison		
		Current	Prior	Percent	Current	Prior	Percent	Current	Prior	Percent
Violent	Criminal Homicide	0	0		0	0		0	1	-100.00%
	Rape	2	1	100.00%	3	1	200.00%	24	34	-29.41%
	Robbery - Commercial	0	1	-100.00%	1	5	-80.00%	20	15	33.33%
	Robbery - Person	0	0		0	5	-100.00%	21	24	-12.50%
	Aggravated Assault - Non DV	2	1	100.00%	5	7	-28.57%	48	76	-36.84%
	Aggravated Assault - DV	0	0		2	7	-71.43%	35	58	-39.66%
Violent Total:		4	3	33.33%	11	25	-56.00%	148	208	-28.85%
Property	Burglary - Residential	4	3	33.33%	20	10	100.00%	99	109	-9.17%
	Burglary Garage	1	2	-50.00%	7	5	40.00%	70	81	-13.58%
	Burglary Commercial	3	0		8	6	33.33%	43	32	34.38%
	Larceny	46	34	35.29%	181	187	-3.21%	1488	1973	-24.58%
	Vehicle Theft	3	8	-62.50%	20	26	-23.08%	189	224	-15.63%
	Arson	0	0		0	0		4	4	0.00%
Property Total:		57	47	21.28%	236	234	0.85%	1893	2423	-21.87%
Preliminary Part 1 Crime Totals:		61	50	22.00%	247	259	-4.63%	2041	2631	-22.42%
Current 7 Day Period:		8/4/2019 - 8/10/2019			Prior 7 Day Period:		7/28/2019 - 8/3/2019			
Current 28 Day Period:		7/14/2019 - 8/10/2019			Prior 28 Day Period:		6/16/2019 - 7/13/2019			
Current YTD Day Period:		1/1/2019 - 8/10/2019			Prior YTD Period:		1/1/2018 - 8/10/2018			

Prepared by SPD Crime Analysis Office - Monday, August 12, 2019

NOTE: SPD moved from UCR to the NIBRS reporting standard on 10/4/16 following the transition to a new RMS System. [Numbers on CompStat reports prior to this date should not be used as a comparison to those on this report.](#) Additional info on these reporting standards can be found on the FBI website: <https://ucr.fbi.gov/nibrs-overview>

This chart represents Preliminary counts of selected crime categories from Police Case Reports. Full statistical analysis to determine the confidence level of this data has not been performed. The % change columns on the preliminary counts differ from the percentage change on the NIBRS crime report, sometimes significantly. The CompStat report is designed for operational use and includes only selected NIBRS categories and coding less complex than full NIBRS rules. Official statistics for these and other NIBRS categories can be found on WASPC & FBI websites once available.





City of Spokane
Neva-Wood District (P3)
Selected Crime Codes
2019-08-04 to 2019-08-10
 Prepared By:
 Crime Analysis Unit
 Spokane Police Department

Legend

NIBRS Events

Criminal Homicide	Robbery Person	Burglary Commercial
Rape	Aggravated Assault	Vehicle Prowling
Robbery Commercial	Burglary Residential	Vehicle Theft
	Burglary Garage	Arson

For Additional Information on Incidents pertaining to an Area, Trend, or Pattern Contact Information Analysis

*Cases Represent LERMS Crime Codes
 Points may indicate multiple events
 Note: Veh Prowl is only Larceny displayed*

0 0.2 0.4 0.8 Miles

THIS IS NOT A LEGAL DOCUMENT:
 The information shown on this map is compiled from various sources and is subject to constant revision. Information shown on this map should not be used to determine the location of facilities in relationship to property lines, section lines, streets, etc.

Sunday - Saturday

8/4/2019 TO 8/10/2019

NE - Neva-Wood District (P3)



<u>A/C</u>	<u>Offense Statute</u>	<u>Address</u>	<u>Reported Date</u>	<u>Dist</u>
SPB3NL				
C	ASSAULT 1D	E WELLESLEY AVE / N DIVISION ST	8/6/2019	P3
C	ASSAULT 2D	100 E EMPIRE AVE	8/10/2019	P4
C	BURGLARY 1D COMMERCIAL	6500 N PERRY ST	8/5/2019	P4
C	BURGLARY 2D COMMERCIAL	6600 N NEVADA ST	8/8/2019	P4
C	BURGLARY 2D COMMERCIAL	6600 N NEVADA ST	8/9/2019	P4
C	BURGLARY 2D GARAGE	300 E RICH AVE	8/8/2019	P3
C	RAPE 3D		8/4/2019	P4
C	RESIDENTIAL BURGLARY	1700 E LINCOLN RD	8/4/2019	P4
C	RESIDENTIAL BURGLARY	1700 E LINCOLN RD	8/8/2019	P4
C	RESIDENTIAL BURGLARY	0 E LACROSSE AVE	8/8/2019	P1
C	RESIDENTIAL BURGLARY	400 E BRIDGEPORT AVE	8/10/2019	P2
C	RETAIL THEFT WITH SPECIAL CIRCUMSTANCES 3D	9100 N NEWPORT HWY	8/4/2019	P3
C	THEFT 2D ALL OTHER	300 E DALTON AVE	8/7/2019	P3
C	THEFT 2D ALL OTHER	9200 N COLTON ST	8/7/2019	P3
C	THEFT 2D ALL OTHER	6600 N NEVADA ST	8/9/2019	P4
C	THEFT 2D FROM MOTOR VEHICLE	800 E WELLESLEY AVE	8/9/2019	P3
C	THEFT 2D FROM MOTOR VEHICLE	4200 N DIVISION ST	8/9/2019	P3
C	THEFT 3D ALL OTHER	6600 N STANDARD ST	8/4/2019	P3
C	THEFT 3D ALL OTHER	300 E COZZA DR	8/5/2019	P3
C	THEFT 3D ALL OTHER	600 E DALKE AVE	8/7/2019	P3
C	THEFT 3D ALL OTHER	9400 N DIVISION ST	8/8/2019	P3
C	THEFT 3D CITY SHOPLIFTING	5800 N DIVISION ST	8/7/2019	P3
C	THEFT 3D CITY SHOPLIFTING	9200 N NEVADA ST	8/10/2019	P4
C	THEFT 3D FROM BUILDING	100 E DALKE AVE	8/5/2019	P3
C	THEFT 3D FROM BUILDING	100 E DALKE AVE	8/5/2019	P3
C	THEFT 3D FROM BUILDING	100 E DALKE AVE	8/5/2019	P3
C	THEFT 3D FROM BUILDING	900 E CALKINS DR	8/6/2019	P3
C	THEFT 3D FROM BUILDING	6600 N NEVADA ST	8/8/2019	P4
C	THEFT 3D FROM BUILDING	900 E WELLESLEY AVE	8/8/2019	P4
C	THEFT 3D FROM MOTOR VEHICLE	6600 N STANDARD ST	8/4/2019	P3
C	THEFT 3D FROM MOTOR VEHICLE	1200 E WELLESLEY AVE	8/5/2019	P3
C	THEFT 3D FROM MOTOR VEHICLE	6900 N WISCOMB ST	8/5/2019	P3
A	THEFT 3D FROM MOTOR VEHICLE	0 E WEILE AVE	8/6/2019	P3
A	THEFT 3D FROM MOTOR VEHICLE	500 E MAXINE AVE	8/7/2019	P3
A	THEFT 3D FROM MOTOR VEHICLE	900 E BEACON AVE	8/7/2019	P3
C	THEFT 3D FROM MOTOR VEHICLE	7300 N BLUEGRASS ST	8/8/2019	P3
C	THEFT 3D FROM MOTOR VEHICLE	1000 E SHARPSBURG AVE	8/8/2019	P3
C	THEFT 3D FROM MOTOR VEHICLE	7800 N MORTON ST	8/9/2019	P3

For protection of victim privacy, the entire address on sexual assault crimes has been redacted.

A/C	Offense Statute	Address	Reported Date	Dist
C	THEFT 3D FROM MOTOR VEHICLE	400 E MAGNESIUM RD	8/9/2019	P3
C	THEFT 3D SHOPLIFTING	7900 N DIVISION ST	8/4/2019	P3
C	THEFT 3D SHOPLIFTING	4700 N DIVISION ST	8/4/2019	P3
C	THEFT 3D SHOPLIFTING	9100 N NEWPORT HWY	8/4/2019	P3
C	THEFT 3D SHOPLIFTING	4700 N DIVISION ST	8/6/2019	P3
C	THEFT 3D SHOPLIFTING	4700 N DIVISION ST	8/6/2019	P3
C	THEFT 3D SHOPLIFTING	4700 N DIVISION ST	8/6/2019	P3
A	THEFT 3D SHOPLIFTING	9100 N NEWPORT HWY	8/6/2019	P3
C	THEFT 3D SHOPLIFTING	4700 N DIVISION ST	8/6/2019	P3
C	THEFT 3D SHOPLIFTING	7400 N DIVISION ST	8/7/2019	P3
C	THEFT 3D SHOPLIFTING	4700 N DIVISION ST	8/7/2019	P3
C	THEFT 3D SHOPLIFTING	6500 N DIVISION ST	8/8/2019	P3
C	THEFT 3D SHOPLIFTING	6500 N NEVADA ST	8/8/2019	P3
C	THEFT 3D SHOPLIFTING	6500 N NEVADA ST	8/8/2019	P3
C	THEFT 3D SHOPLIFTING	9600 N DIVISION ST	8/8/2019	P3
C	THEFT 3D SHOPLIFTING	4700 N DIVISION ST	8/10/2019	P3
C	THEFT 3D VEHICLE PARTS AND ACCESSORIES	7300 N DIVISION ST	8/5/2019	P3
C	THEFT 3D VEHICLE PARTS AND ACCESSORIES	1000 E COZZA DR	8/7/2019	P3
C	THEFT OF A FIREARM ALL OTHER LOCATIONS	500 E FRANCIS AVE	8/6/2019	P3
C	THEFT OF MOTOR VEHICLE	800 E FRANCIS AVE	8/5/2019	P4
C	THEFT OF MOTOR VEHICLE	600 E MAGNESIUM RD	8/6/2019	P4
C	THEFT OF MOTOR VEHICLE	1700 E LINCOLN RD	8/8/2019	P4

SPB3WH

C	RAPE 3D		8/4/2019	P4
---	---------	--	----------	----

POLICE SUMMARY - Ending: Saturday, August 10, 2019



NE - Northeast District (P4)

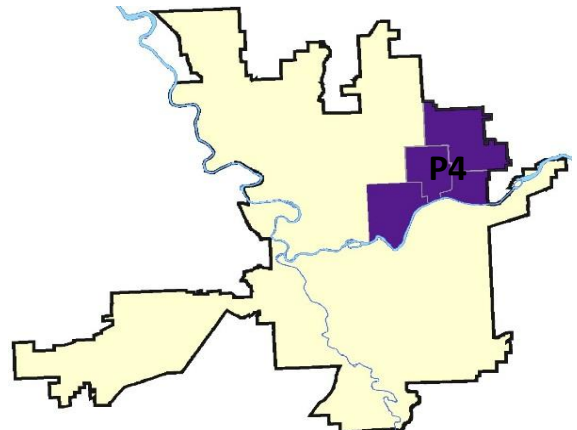
Preliminary IBR Counts

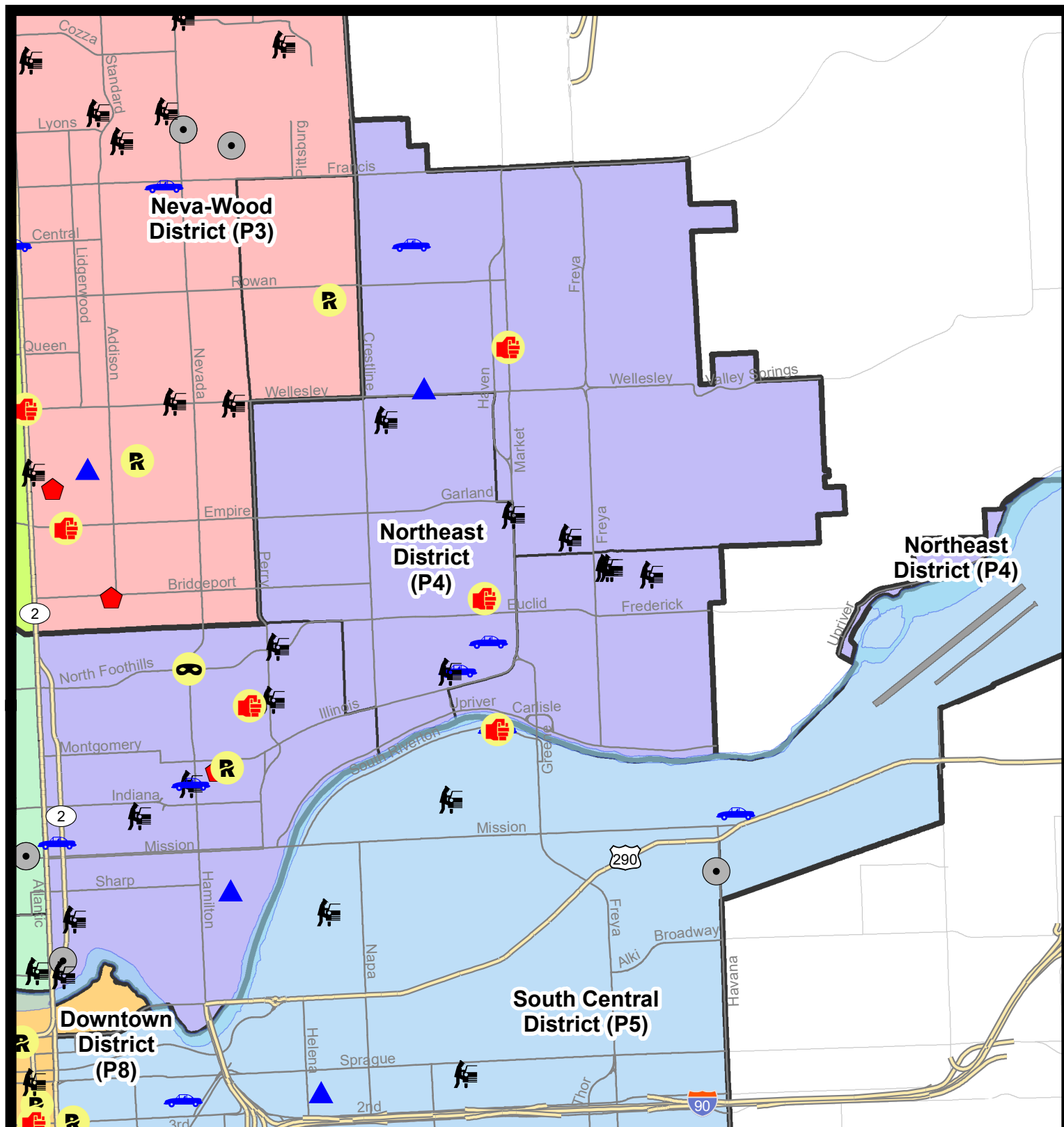
NIBRS Categories (Part 1 Selected)		7 Day Comparison			28 Day Comparison			YTD Comparison		
		Current	Prior	Percent	Current	Prior	Percent	Current	Prior	Percent
Violent	Criminal Homicide	0	0		0	0		0	2	-100.00%
	Rape	1	1	0.00%	3	2	50.00%	26	35	-25.71%
	Robbery - Commercial	0	0		0	0		10	11	-9.09%
	Robbery - Person	1	2	-50.00%	4	4	0.00%	16	21	-23.81%
	Aggravated Assault - Non DV	3	3	0.00%	8	5	60.00%	59	61	-3.28%
	Aggravated Assault - DV	0	0		6	3	100.00%	28	50	-44.00%
Violent Total:		5	6	-16.67%	21	14	50.00%	139	180	-22.78%
Property	Burglary - Residential	1	2	-50.00%	8	19	-57.89%	94	126	-25.40%
	Burglary Garage	2	1	100.00%	4	2	100.00%	32	52	-38.46%
	Burglary Commercial	1	2	-50.00%	5	3	66.67%	32	39	-17.95%
	Larceny	25	30	-16.67%	111	113	-1.77%	969	1103	-12.15%
	Vehicle Theft	5	3	66.67%	22	26	-15.38%	172	209	-17.70%
	Arson	0	0		1	2	-50.00%	4	7	-42.86%
Property Total:		34	38	-10.53%	151	165	-8.48%	1303	1536	-15.17%
Preliminary Part 1 Crime Totals:		39	44	-11.36%	172	179	-3.91%	1442	1716	-15.97%
Current 7 Day Period:		8/4/2019 - 8/10/2019			Prior 7 Day Period:		7/28/2019 - 8/3/2019			
Current 28 Day Period:		7/14/2019 - 8/10/2019			Prior 28 Day Period:		6/16/2019 - 7/13/2019			
Current YTD Day Period:		1/1/2019 - 8/10/2019			Prior YTD Period:		1/1/2018 - 8/10/2018			

Prepared by SPD Crime Analysis Office - Monday, August 12, 2019

NOTE: SPD moved from UCR to the NIBRS reporting standard on 10/4/16 following the transition to a new RMS System. [Numbers on CompStat reports prior to this date should not be used as a comparison to those on this report.](#) Additional info on these reporting standards can be found on the FBI website: <https://ucr.fbi.gov/nibrs-overview>

This chart represents Preliminary counts of selected crime categories from Police Case Reports. Full statistical analysis to determine the confidence level of this data has not been performed. The % change columns on the preliminary counts differ from the percentage change on the NIBRS crime report, sometimes significantly. The CompStat report is designed for operational use and includes only selected NIBRS categories and coding less complex than full NIBRS rules. Official statistics for these and other NIBRS categories can be found on WASPC & FBI websites once available.





City of Spokane

Northeast District (P4)

Selected Crime Codes

2019-08-04 to 2019-08-10

Prepared By:
Crime Analysis Unit
Spokane Police Department

Legend

NIBRS Events



Criminal Homicide



Rape



Robbery Commercial



Robbery Person



Aggravated Assault



Burglary Residential



Burglary Garage



Burglary Commercial



Vehicle Prowling



Vehicle Theft



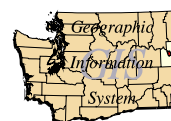
Arson



Cases Represent LERMS Crime Codes
Points may indicate multiple events
Note: Veh Prowl is only Larceny displayed

For Additional Information on
Incidents pertaining to an
Area, Trend, or Pattern
Contact Information Analysis

0 0.2 0.4 0.8 Miles



THIS IS NOT A LEGAL DOCUMENT:
The information shown on this map is compiled
from various sources and is subject to constant
revision. Information shown on this map should
not be used to determine the location of facilities
in relationship to property lines, section lines,
streets, etc.

Sunday - Saturday

8/4/2019 TO 8/10/2019

NE - Northeast District (P4)



<u>A/C</u>	<u>Offense Statute</u>	<u>Address</u>	<u>Reported Date</u>	<u>Dist</u>
<u>SPB4BE</u>				
C	ASSAULT 2D	E LIBERTY AVE / N REGAL ST	8/10/2019	P4
C	THEFT 2D FROM MOTOR VEHICLE	2200 E HEROKY AVE	8/6/2019	P4
C	THEFT 2D FROM MOTOR VEHICLE	2700 N SMITH ST	8/7/2019	P4
C	THEFT 3D ALL OTHER	1500 E DALTON AVE	8/10/2019	P4
C	THEFT OF MOTOR VEHICLE	2900 E CLEVELAND AVE	8/6/2019	P4
C	THEFT OF MOTOR VEHICLE	2700 N LACEY ST	8/6/2019	P4
<u>SPB4HI</u>				
C	ASSAULT 2D SEXUAL MOTIVATION	N MARKET ST / E OLYMPIC AVE	8/4/2019	P4
A	BURGLARY 2D GARAGE	4700 N COOK ST	8/8/2019	P4
C	THEFT 2D FROM MOTOR VEHICLE	3400 E GLASS AVE	8/6/2019	P4
C	THEFT 3D ALL OTHER	2600 E DIAMOND AVE	8/6/2019	P4
C	THEFT 3D CITY SHOPLIFTING	4100 N MARKET ST	8/8/2019	P4
C	THEFT 3D FROM BUILDING	2900 E DECATUR AVE	8/5/2019	P4
C	THEFT 3D FROM MOTOR VEHICLE	E PROVIDENCE AVE / N MARKET ST	8/8/2019	P4
C	THEFT OF MOTOR VEHICLE	5700 N COOK ST	8/6/2019	P4
<u>SPB4LO</u>				
C	ASSAULT 2D	2500 N DENVER ST	8/5/2019	P4
C	BURGLARY 2D COMMERCIAL	800 N RUBY PL	8/4/2019	P2
C	BURGLARY 2D GARAGE	1200 N SUPERIOR ST	8/4/2019	P4
C	MAIL THEFT	1700 N LIDGERWOOD ST	8/6/2019	P4
C	RAPE 2D		8/4/2019	P4
C	RESIDENTIAL BURGLARY	900 E ERMINA AVE	8/9/2019	P4
A	ROBBERY 2D PERSON	N HAMILTON ST / E NORTH FOOTHILLS DR	8/7/2019	P2
C	TAKING MOTOR VEHICLE WITHOUT PERMISSION 2D	0 E AUGUSTA AVE	8/6/2019	P4
C	THEFT 2D FROM MOTOR VEHICLE	700 N DIVISION ST	8/5/2019	P4
C	THEFT 2D FROM MOTOR VEHICLE	2000 N HAMILTON ST	8/9/2019	
C	THEFT 3D CITY SHOPLIFTING	200 E NORTH FOOTHILLS DR	8/6/2019	P2
C	THEFT 3D CITY SHOPLIFTING	900 E MISSION AVE	8/6/2019	P4
C	THEFT 3D FROM BUILDING	800 N RUBY PL	8/4/2019	P2
C	THEFT 3D FROM MOTOR VEHICLE	1400 E NORTH FOOTHILLS DR	8/4/2019	P2
C	THEFT 3D FROM MOTOR VEHICLE	500 E NORA AVE	8/5/2019	P4
C	THEFT 3D FROM MOTOR VEHICLE	100 E DESMET AVE	8/5/2019	P4
C	THEFT 3D FROM MOTOR VEHICLE	2500 N PERRY ST	8/6/2019	P4
C	THEFT 3D SHOPLIFTING	1500 E ILLINOIS AVE	8/9/2019	P4
C	THEFT 3D VEHICLE PARTS AND ACCESSORIES	200 E ERMINA AVE	8/8/2019	P4
C	THEFT OF MOTOR VEHICLE	2000 N HAMILTON ST	8/9/2019	

SPB4MI

For protection of victim privacy, the entire address on sexual assault crimes has been redacted.

A/C	Offense Statute	Address	Reported Date	Dist
C	THEFT 2D FROM BUILDING	2600 N MARKET ST	8/5/2019	P4
C	THEFT 3D FROM BUILDING	3300 E CARLISLE AVE	8/6/2019	P4
C	THEFT 3D FROM MOTOR VEHICLE	3900 E BRIDGEPORT AVE	8/4/2019	P4
C	THEFT 3D FROM MOTOR VEHICLE	3700 E COURTLAND AVE	8/4/2019	P4
C	THEFT 3D FROM MOTOR VEHICLE	3600 E COURTLAND AVE	8/4/2019	P4

SPOKANE POLICE DEPARTMENT



SOUTH **Police Service Area**

PSA Commander

Captain Tracie Meidl

South Central District (P5)

Southeast District (P6)

Southwest District (P7)



POLICE SUMMARY - Ending: Saturday, August 10, 2019

SOUTH PRECINCT (P5, P6, and P7)



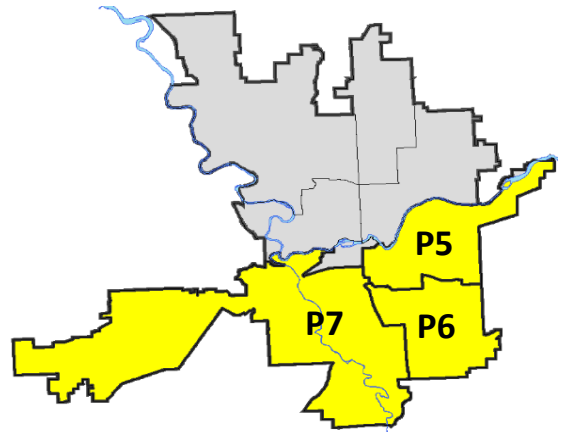
Preliminary IBR Counts

NIBRS Categories (Part 1 Selected)		7 Day Comparison			28 Day Comparison			YTD Comparison		
		Current	Prior	Percent	Current	Prior	Percent	Current	Prior	Percent
Violent	Criminal Homicide	0	0		0	0		2	1	100.00%
	Rape	1	2	-50.00%	6	8	-25.00%	40	58	-31.03%
	Robbery - Commercial	0	2	-100.00%	3	0		6	10	-40.00%
	Robbery - Person	0	0		2	7	-71.43%	42	35	20.00%
	Aggravated Assault - Non DV	7	2	250.00%	16	14	14.29%	108	109	-0.92%
	Aggravated Assault - DV	2	3	-33.33%	10	8	25.00%	71	80	-11.25%
Violent Total:		10	9	11.11%	37	37	0.00%	269	293	-8.19%
Property	Burglary - Residential	4	13	-69.23%	30	25	20.00%	172	233	-26.18%
	Burglary Garage	5	5	0.00%	24	21	14.29%	128	92	39.13%
	Burglary Commercial	1	2	-50.00%	7	6	16.67%	88	88	0.00%
	Larceny	52	65	-20.00%	270	260	3.85%	1819	1963	-7.34%
	Vehicle Theft	6	11	-45.45%	34	26	30.77%	213	310	-31.29%
	Arson	1	1	0.00%	2	0		8	9	-11.11%
Property Total:		69	97	-28.87%	367	338	8.58%	2428	2695	-9.91%
Preliminary Part 1 Crime Totals:		79	106	-25.47%	404	375	7.73%	2697	2988	-9.74%
Current 7 Day Period:		8/4/2019 - 8/10/2019			Prior 7 Day Period:		7/28/2019 - 8/3/2019			
Current 28 Day Period:		7/14/2019 - 8/10/2019			Prior 28 Day Period:		6/16/2019 - 7/13/2019			
Current YTD Day Period:		1/1/2019 - 8/10/2019			Prior YTD Period:		1/1/2018 - 8/10/2018			

Prepared by SPD Crime Analysis Office - Monday, August 12, 2019

NOTE: SPD moved from UCR to the NIBRS reporting standard on 10/4/16 following the transition to a new RMS System. [Numbers on CompStat reports prior to this date should not be used as a comparison to those on this report.](#) Additional info on these reporting standards can be found on the FBI website: <https://ucr.fbi.gov/nibrs-overview>

This chart represents Preliminary counts of selected crime categories from Police Case Reports. Full statistical analysis to determine the confidence level of this data has not been performed. The % change columns on the preliminary counts differ from the percentage change on the NIBRS crime report, sometimes significantly. The CompStat report is designed for operational use and includes only selected NIBRS categories and coding less complex than full NIBRS rules. Official statistics for these and other NIBRS categories can be found on WASPC & FBI websites once available.



POLICE SUMMARY - Ending: Saturday, August 10, 2019



SE - South Central District (P5)

Preliminary IBR Counts


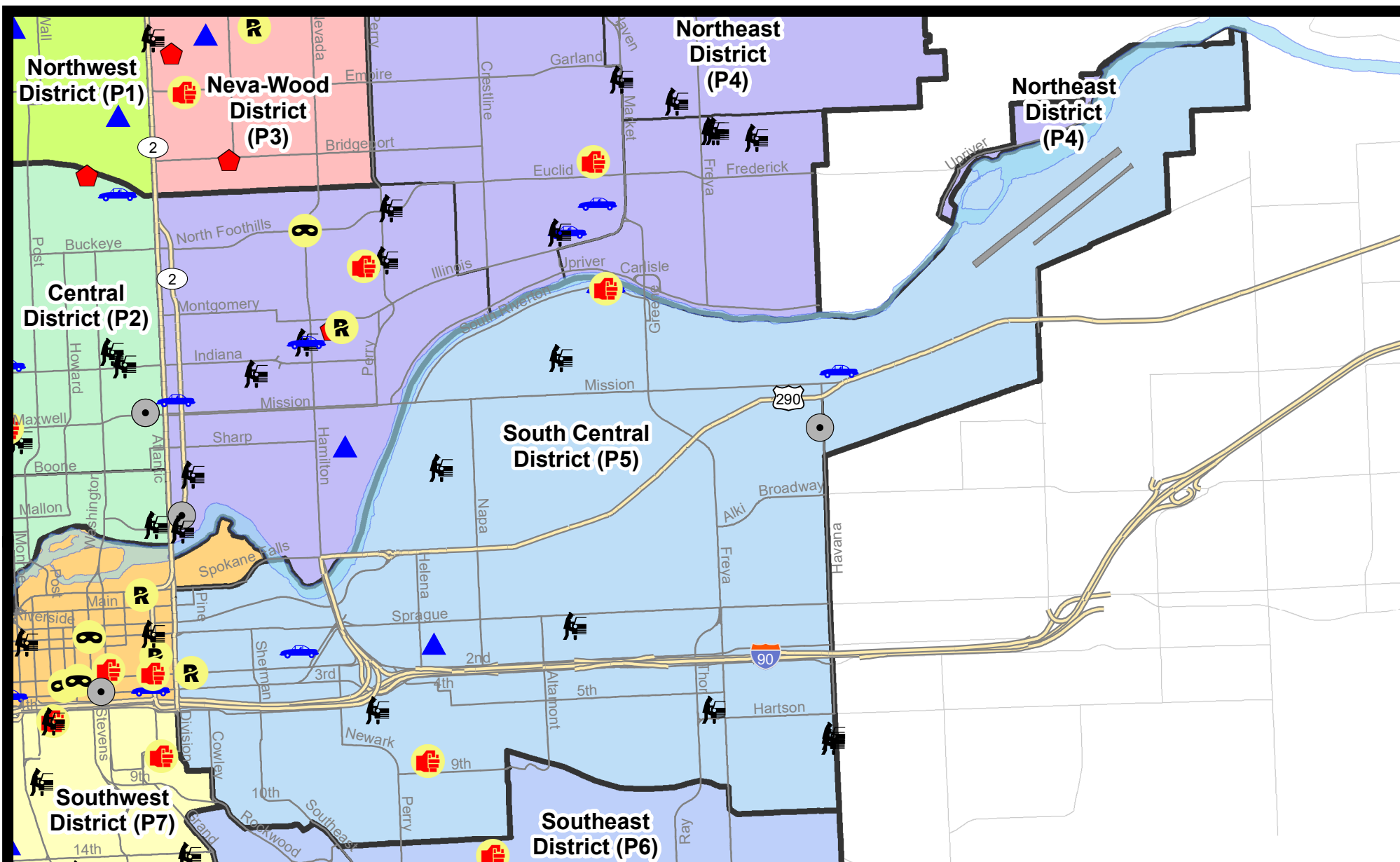
NIBRS Categories (Part 1 Selected)		7 Day Comparison			28 Day Comparison			YTD Comparison		
		Current	Prior	Percent	Current	Prior	Percent	Current	Prior	Percent
Violent	Criminal Homicide	0	0		0	0		2	1	100.00%
	Rape	1	1	0.00%	3	4	-25.00%	16	27	-40.74%
	Robbery - Commercial	0	1	-100.00%	1	0		3	5	-40.00%
	Robbery - Person	0	0		1	4	-75.00%	24	17	41.18%
	Aggravated Assault - Non DV	1	0		3	6	-50.00%	46	52	-11.54%
	Aggravated Assault - DV	1	2	-50.00%	7	5	40.00%	36	34	5.88%
Violent Total:		3	4	-25.00%	15	19	-21.05%	127	136	-6.62%
Property	Burglary - Residential	0	8	-100.00%	11	4	175.00%	46	81	-43.21%
	Burglary Garage	1	1	0.00%	6	4	50.00%	25	33	-24.24%
	Burglary Commercial	1	1	0.00%	4	4	0.00%	50	58	-13.79%
	Larceny	17	29	-41.38%	97	112	-13.39%	683	792	-13.76%
	Vehicle Theft	3	5	-40.00%	17	14	21.43%	100	131	-23.66%
	Arson	1	0		1	0		5	4	25.00%
Property Total:		23	44	-47.73%	136	138	-1.45%	909	1099	-17.29%
Preliminary Part 1 Crime Totals:		26	48	-45.83%	151	157	-3.82%	1036	1235	-16.11%
Current 7 Day Period:		8/4/2019 - 8/10/2019			Prior 7 Day Period:		7/28/2019 - 8/3/2019			
Current 28 Day Period:		7/14/2019 - 8/10/2019			Prior 28 Day Period:		6/16/2019 - 7/13/2019			
Current YTD Day Period:		1/1/2019 - 8/10/2019			Prior YTD Period:		1/1/2018 - 8/10/2018			

Prepared by SPD Crime Analysis Office - Monday, August 12, 2019

NOTE: SPD moved from UCR to the NIBRS reporting standard on 10/4/16 following the transition to a new RMS System. [Numbers on CompStat reports prior to this date should not be used as a comparison to those on this report.](#) Additional info on these reporting standards can be found on the FBI website: <https://ucr.fbi.gov/nibrs-overview>

This chart represents Preliminary counts of selected crime categories from Police Case Reports. Full statistical analysis to determine the confidence level of this data has not been performed. The % change columns on the preliminary counts differ from the percentage change on the NIBRS crime report, sometimes significantly. The CompStat report is designed for operational use and includes only selected NIBRS categories and coding less complex than full NIBRS rules. Official statistics for these and other NIBRS categories can be found on WASPC & FBI websites once available.





City of Spokane
South Central District (P5)
Selected
Crime Types
2019-08-04 to 2019-08-10

Prepared By:
Crime Analysis Unit
Spokane Police Department

Legend

NIBRS Events



Criminal Homicide



Rape



Robbery Commercial



Robbery Person



Aggravated Assault



Burglary Residential



Burglary Garage



Burglary Commercial



Vehicle Prowling



Vehicle Theft



Arson

Cases Represent LERMS Crime Codes

Points may indicate multiple events

Note: Veh Prowl is only Larceny category displayed



For Additional Information on Incidents
 pertaining to an Area, Trend, or Pattern
 Contact Information Analysis

0 0.2 0.4 0.6 0.8 1 Miles



THIS IS NOT A LEGAL DOCUMENT:
 The information shown on this map is compiled
 from various sources and is subject to constant
 revision. Information shown on this map should
 not be used to determine the location of facilities
 in relationship to property lines, section lines,
 streets, etc.

Sunday - Saturday

8/4/2019 TO 8/10/2019

SE - South Central District (P5)



<u>A/C</u>	<u>Offense Statute</u>	<u>Address</u>	<u>Reported Date</u>	<u>Dist</u>
<u>SPC5EC</u>				
C	ARSON 2D	1600 E 8TH AVE	8/4/2019	P6
C	ASSAULT 1D	1600 E 8TH AVE	8/4/2019	P6
C	BURGLARY 2D COMMERCIAL	1100 N HAVANA ST	8/6/2019	P5
C	BURGLARY 2D GARAGE	100 S MADELIA ST	8/7/2019	P5
C	RAPE 2D		8/4/2019	P8
C	THEFT 1D ALL OTHER	1900 E 6TH AVE	8/5/2019	P5
C	THEFT 2D FROM MOTOR VEHICLE	600 S FERRALL ST	8/5/2019	P5
C	THEFT 2D FROM MOTOR VEHICLE	4200 E 8TH AVE	8/7/2019	P5
C	THEFT 3D ALL OTHER	800 S HATCH ST	8/5/2019	P5
C	THEFT 3D ALL OTHER	400 E SPOKANE FALLS BLVD	8/6/2019	P5
C	THEFT 3D ALL OTHER	2000 E 12TH AVE	8/7/2019	P6
C	THEFT 3D ALL OTHER	3300 E SPRAGUE AVE	8/8/2019	P6
	THEFT 3D CITY ALL OTHER	3700 E 6TH AVE	8/5/2019	P5
C	THEFT 3D CITY ALL OTHER	1200 E 12TH AVE	8/6/2019	P6
C	THEFT 3D CITY SHOPLIFTING	400 S THOR ST	8/5/2019	P6
C	THEFT 3D FROM MOTOR VEHICLE	0 S SMITH ST	8/8/2019	P5
C	THEFT 3D FROM MOTOR VEHICLE	1200 E 5TH AVE	8/9/2019	P5
A	THEFT 3D FROM MOTOR VEHICLE	4200 E 8TH AVE	8/9/2019	P6
C	THEFT 3D SHOPLIFTING	400 S THOR ST	8/7/2019	P5
C	THEFT 3D VEHICLE PARTS AND ACCESSORIES	3600 E SPRINGFIELD AVE	8/5/2019	P5
C	THEFT OF MOTOR VEHICLE	E PACIFIC AVE / S SCOTT ST	8/6/2019	P8
<u>SPC5GP</u>				
C	THEFT 3D FROM MOTOR VEHICLE	1700 N SMITH ST	8/7/2019	P5
C	THEFT 3D FROM MOTOR VEHICLE	1700 E DESMET AVE	8/10/2019	P5
C	THEFT OF MOTOR VEHICLE	1500 N HOUGH ST	8/8/2019	P6
C	THEFT OF MOTOR VEHICLE	2900 E SOUTH RIVERTON AVE	8/9/2019	P6
C	VEHICULAR ASSAULT	2900 E SOUTH RIVERTON AVE	8/4/2019	P6

POLICE SUMMARY - Ending: Saturday, August 10, 2019



SE - Southeast District (P6)

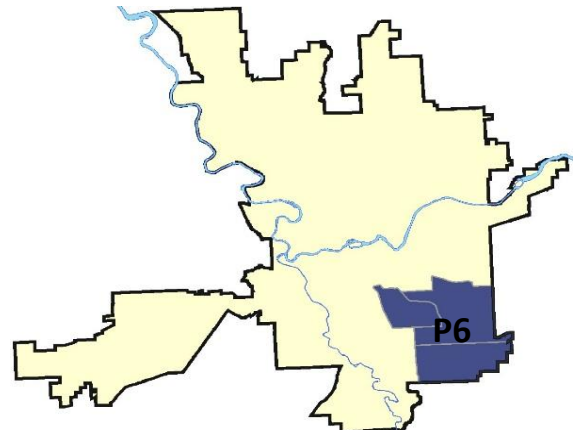
Preliminary IBR Counts

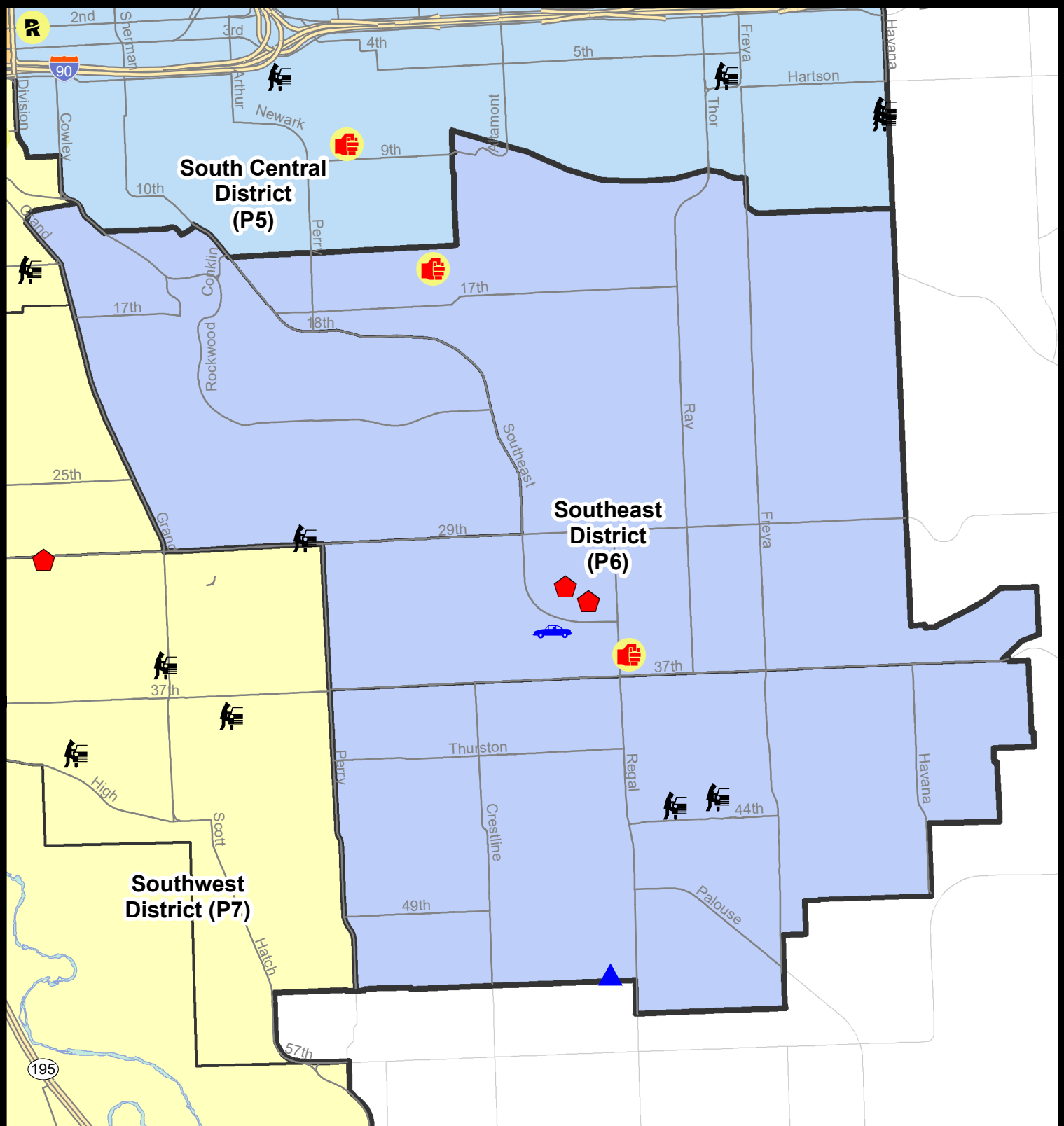
NIBRS Categories (Part 1 Selected)		7 Day Comparison			28 Day Comparison			YTD Comparison		
		Current	Prior	Percent	Current	Prior	Percent	Current	Prior	Percent
Violent	Criminal Homicide	0	0		0	0		0	0	
	Rape	0	0		2	2	0.00%	9	11	-18.18%
	Robbery - Commercial	0	1	-100.00%	1	0		2	2	0.00%
	Robbery - Person	0	0		1	1	0.00%	8	4	100.00%
	Aggravated Assault - Non DV	3	0		4	1	300.00%	15	22	-31.82%
	Aggravated Assault - DV	0	0		0	1	-100.00%	11	18	-38.89%
Violent Total:		3	1	200.00%	8	5	60.00%	45	57	-21.05%
Property	Burglary - Residential	2	2	0.00%	11	7	57.14%	43	66	-34.85%
	Burglary Garage	1	1	0.00%	6	9	-33.33%	44	14	214.29%
	Burglary Commercial	0	0		0	1	-100.00%	6	10	-40.00%
	Larceny	8	19	-57.89%	73	65	12.31%	415	438	-5.25%
	Vehicle Theft	1	1	0.00%	7	2	250.00%	44	47	-6.38%
	Arson	0	0		0	0		1	3	-66.67%
Property Total:		12	23	-47.83%	97	84	15.48%	553	578	-4.33%
Preliminary Part 1 Crime Totals:		15	24	-37.50%	105	89	17.98%	598	635	-5.83%
Current 7 Day Period:		8/4/2019 - 8/10/2019			Prior 7 Day Period:		7/28/2019 - 8/3/2019			
Current 28 Day Period:		7/14/2019 - 8/10/2019			Prior 28 Day Period:		6/16/2019 - 7/13/2019			
Current YTD Day Period:		1/1/2019 - 8/10/2019			Prior YTD Period:		1/1/2018 - 8/10/2018			

Prepared by SPD Crime Analysis Office - Monday, August 12, 2019

NOTE: SPD moved from UCR to the NIBRS reporting standard on 10/4/16 following the transition to a new RMS System. [Numbers on CompStat reports prior to this date should not be used as a comparison to those on this report.](#) Additional info on these reporting standards can be found on the FBI website: <https://ucr.fbi.gov/nibrs-overview>

This chart represents Preliminary counts of selected crime categories from Police Case Reports. Full statistical analysis to determine the confidence level of this data has not been performed. The % change columns on the preliminary counts differ from the percentage change on the NIBRS crime report, sometimes significantly. The CompStat report is designed for operational use and includes only selected NIBRS categories and coding less complex than full NIBRS rules. Official statistics for these and other NIBRS categories can be found on WASPC & FBI websites once available.





City of Spokane
Southeast District (P6)
Selected Crime Codes
2019-08-04 to 2019-08-10
 Prepared By:
 Crime Analysis Unit
 Spokane Police Department

Legend

NIBRS Events

Criminal Homicide	Robbery Person	Burglary Commercial
Rape	Aggravated Assault	Vehicle Prowling
Robbery Commercial	Burglary Residential	Vehicle Theft
	Burglary Garage	Arson

*Cases Represent LERMS Crime Codes
 Points may indicate multiple events
 Note: Veh Prowl is only Larceny displayed*

For Additional Information on Incidents pertaining to an Area, Trend, or Pattern Contact Information Analysis

0 0.15 0.3 0.6 Miles

THIS IS NOT A LEGAL DOCUMENT:
 The information shown on this map is compiled from various sources and is subject to constant revision. Information shown on this map should not be used to determine the location of facilities in relationship to property lines, section lines, streets, etc.

Sunday - Saturday

SE - Southeast District (P6)

8/4/2019 TO 8/10/2019



<u>A/C</u>	<u>Offense Statute</u>	<u>Address</u>	<u>Reported Date</u>	<u>Dist</u>
C	ASSAULT 2D	S COWLEY ST / E ROCKWOOD BLVD	8/8/2019	P6
<u>SPC6LH</u>				
C	ASSAULT 2D	2000 E 15TH AVE	8/7/2019	P6
C	ASSAULT 4D WEAPON	2900 E 36TH AVE	8/10/2019	P6
C	BURGLARY 1D FROM RESIDENCE	3100 S MT VERNON ST	8/7/2019	P6
C	RESIDENTIAL BURGLARY	2700 E 33RD AVE	8/8/2019	P6
C	THEFT 3D ALL OTHER	2600 E 29TH AVE	8/4/2019	P6
C	THEFT 3D CITY FROM BUILDING	2700 E 33RD AVE	8/8/2019	P6
C	THEFT 3D SHOPLIFTING	2500 E 29TH AVE	8/5/2019	P6
C	THEFT OF MOTOR VEHICLE	3400 S COOK ST	8/5/2019	P6
<u>SPC6RW</u>				
C	THEFT 2D FROM MOTOR VEHICLE	1300 E 29TH AVE	8/10/2019	P6
C	THEFT 3D VEHICLE PARTS AND ACCESSORIES	1200 E 18TH AVE	8/9/2019	P6
<u>SPC6SG</u>				
C	BURGLARY 2D GARAGE	2700 E 53RD AVE	8/5/2019	P6
C	THEFT 2D ALL OTHER	2500 E 53RD AVE	8/6/2019	P6
C	THEFT 2D FROM MOTOR VEHICLE	3200 E MARIE CT	8/4/2019	P6
C	THEFT 3D FROM MOTOR VEHICLE	3100 E 43RD AVE	8/6/2019	P6

POLICE SUMMARY - Ending: Saturday, August 10, 2019



SW - Southwest District (P7)

Preliminary IBR Counts

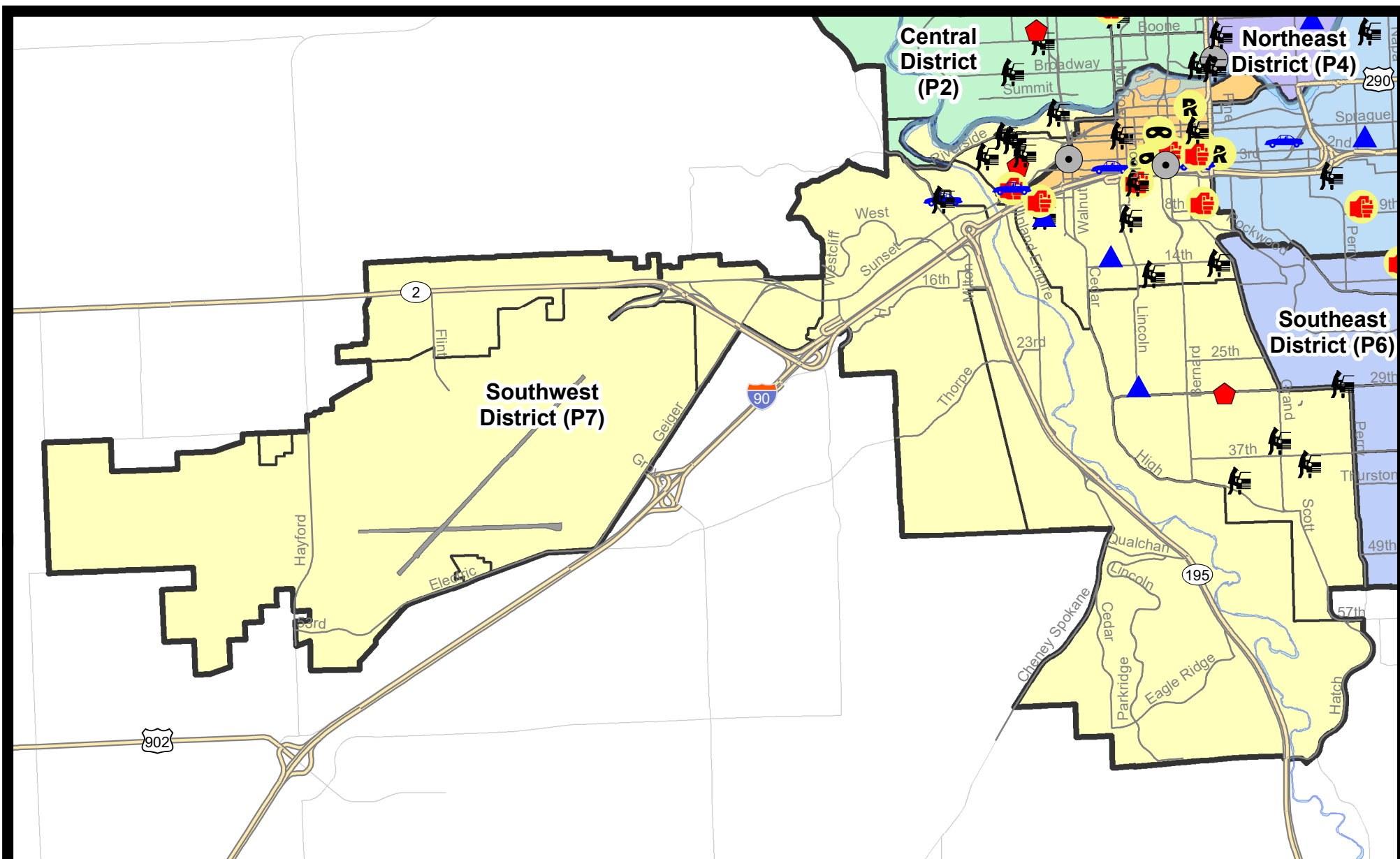
NIBRS Categories (Part 1 Selected)		7 Day Comparison			28 Day Comparison			YTD Comparison		
		Current	Prior	Percent	Current	Prior	Percent	Current	Prior	Percent
Violent	Criminal Homicide	0	0		0	0		0	0	
	Rape	0	1	-100.00%	1	2	-50.00%	15	20	-25.00%
	Robbery - Commercial	0	0		1	0		1	3	-66.67%
	Robbery - Person	0	0		0	2	-100.00%	10	14	-28.57%
	Aggravated Assault - Non DV	3	2	50.00%	9	7	28.57%	47	35	34.29%
	Aggravated Assault - DV	1	1	0.00%	3	2	50.00%	24	28	-14.29%
Violent Total:		4	4	0.00%	14	13	7.69%	97	100	-3.00%
Property	Burglary - Residential	2	3	-33.33%	8	14	-42.86%	83	86	-3.49%
	Burglary Garage	3	3	0.00%	12	8	50.00%	59	45	31.11%
	Burglary Commercial	0	1	-100.00%	3	1	200.00%	32	20	60.00%
	Larceny	27	17	58.82%	100	83	20.48%	721	733	-1.64%
	Vehicle Theft	2	5	-60.00%	10	10	0.00%	69	132	-47.73%
	Arson	0	1	-100.00%	1	0		2	2	0.00%
Property Total:		34	30	13.33%	134	116	15.52%	966	1018	-5.11%
Preliminary Part 1 Crime Totals:		38	34	11.76%	148	129	14.73%	1063	1118	-4.92%
Current 7 Day Period:		8/4/2019 - 8/10/2019			Prior 7 Day Period:		7/28/2019 - 8/3/2019			
Current 28 Day Period:		7/14/2019 - 8/10/2019			Prior 28 Day Period:		6/16/2019 - 7/13/2019			
Current YTD Day Period:		1/1/2019 - 8/10/2019			Prior YTD Period:		1/1/2018 - 8/10/2018			

Prepared by SPD Crime Analysis Office - Monday, August 12, 2019

NOTE: SPD moved from UCR to the NIBRS reporting standard on 10/4/16 following the transition to a new RMS System. [Numbers on CompStat reports prior to this date should not be used as a comparison to those on this report.](#) Additional info on these reporting standards can be found on the FBI website: <https://ucr.fbi.gov/nibrs-overview>

This chart represents Preliminary counts of selected crime categories from Police Case Reports. Full statistical analysis to determine the confidence level of this data has not been performed. The % change columns on the preliminary counts differ from the percentage change on the NIBRS crime report, sometimes significantly. The CompStat report is designed for operational use and includes only selected NIBRS categories and coding less complex than full NIBRS rules. Official statistics for these and other NIBRS categories can be found on WASPC & FBI websites once available.





City of Spokane
Southwest District (P7)
Selected
Crime Types
2019-08-04 to 2019-08-10
 Prepared By:
 Crime Analysis Unit
 Spokane Police Department

Legend

NIBRS Events



Robbery Commercial

Robbery Person

Aggravated Assault

Burglary Residential

Burglary Garage

Burglary Commercial

Vehicle Prowling

Vehicle Theft

Arson

Cases Represent LERMS Crime Codes
 Points may indicate multiple events
 Note: Veh Prowl is only Larceny category displayed



For Additional Information on Incidents
 pertaining to an Area, Trend, or Pattern
 Contact Information Analysis

0 0.2 0.4 0.6 0.8 1 1.2 1.4 1.6 Miles



THIS IS NOT A LEGAL DOCUMENT:
 The information shown on this map is compiled
 from various sources and is subject to constant
 revision. Information shown on this map should
 not be used to determine the location of facilities
 in relationship to property lines, section lines,
 streets, etc.



Sunday - Saturday

SE - Southwest District (P7)

8/4/2019 TO 8/10/2019



<u>A/C</u>	<u>Offense Statute</u>	<u>Address</u>	<u>Reported Date</u>	<u>Dist</u>
<u>SPD7BA</u>				
C	ASSAULT 4D WEAPON	2100 W 5TH AVE	8/4/2019	P7
C	RESIDENTIAL BURGLARY	200 S CHESTNUT ST	8/4/2019	P7
C	THEFT 2D ALL OTHER	200 S CHESTNUT ST	8/4/2019	P7
C	THEFT 2D ALL OTHER	2100 W RIVERSIDE AVE	8/5/2019	P7
C	THEFT 3D ALL OTHER	1800 W SUNSET BLVD	8/8/2019	P7
C	THEFT 3D FROM MOTOR VEHICLE	2100 W RIVERSIDE AVE	8/5/2019	P7
A	THEFT 3D FROM MOTOR VEHICLE	W PACIFIC AVE / S CANNON ST	8/8/2019	P7
C	THEFT 3D FROM MOTOR VEHICLE	2400 W PACIFIC AVE	8/8/2019	P7
A	THEFT 3D FROM MOTOR VEHICLE	2100 W RIVERSIDE AVE	8/8/2019	P7
C	THEFT 3D VEHICLE PARTS AND ACCESSORIES	2100 W RIVERSIDE AVE	8/8/2019	P7
C	THEFT 3D VEHICLE PARTS AND ACCESSORIES	2400 W 2ND AVE	8/8/2019	P7
C	THEFT OF MOTOR VEHICLE	2100 W 5TH AVE	8/6/2019	P7
<u>SPD7CH</u>				
C	ASSAULT 1D	100 W 8TH AVE	8/8/2019	P8
C	ASSAULT 1D	1800 W 6TH AVE	8/9/2019	P7
C	ASSAULT 2D	800 W 5TH AVE	8/8/2019	P5
C	BURGLARY 2D GARAGE	1800 W 8TH AVE	8/8/2019	P7
C	BURGLARY 2D GARAGE	1100 W 13TH AVE	8/8/2019	P7
C	MAIL THEFT	1400 W 13TH AVE	8/8/2019	P7
C	THEFT 2D FROM BUILDING	800 W 5TH AVE	8/10/2019	P7
C	THEFT 2D FROM MOTOR VEHICLE	1800 W 8TH AVE	8/8/2019	P7
C	THEFT 2D FROM MOTOR VEHICLE	800 S LINCOLN ST	8/10/2019	P7
C	THEFT 3D ALL OTHER	1000 W 9TH AVE	8/6/2019	P7
C	THEFT 3D FROM BUILDING	100 W 8TH AVE	8/5/2019	P7
C	THEFT 3D FROM MOTOR VEHICLE	0 E 14TH AVE	8/4/2019	P7
C	THEFT 3D FROM MOTOR VEHICLE	600 W 15TH AVE	8/10/2019	P7
C	THEFT OF A FIREARM FROM MOTOR VEHICLE	800 W 5TH AVE	8/8/2019	P7
<u>SPD7CS</u>				
C	RESIDENTIAL BURGLARY	0 E 29TH AVE	8/8/2019	P5
C	THEFT 2D FROM MOTOR VEHICLE	3500 S GRAND BLVD	8/9/2019	P7
A	THEFT 3D FROM MOTOR VEHICLE	3900 S TEKOA ST	8/6/2019	P7
C	THEFT 3D FROM MOTOR VEHICLE	900 E 38TH AVE	8/9/2019	P7
<u>SPD7LC</u>				
C	MAIL THEFT	100 W TURNER AVE	8/6/2019	P7
<u>SPD7MC</u>				
C	BURGLARY 2D GARAGE	800 W 28TH AVE	8/8/2019	P7
C	THEFT 3D FROM BUILDING	1700 S GRAND BLVD	8/5/2019	P7

For protection of victim privacy, the entire address on sexual assault crimes has been redacted.

A/C	Offense Statute	Address	Reported Date	Dist
<u>SPD7PV</u>				
C	THEFT 2D FROM MOTOR VEHICLE	1600 W WATER AVE	8/4/2019	P7
<u>SPD7WH</u>				
C	THEFT 3D ALL OTHER	2900 W RIVERSIDE AVE	8/7/2019	P7
C	THEFT 3D CITY FROM MOTOR VEHICLE	2900 W 6TH AVE	8/9/2019	P7
C	THEFT OF MOTOR VEHICLE	2900 W 6TH AVE	8/9/2019	P7
<u>SPD7WP</u>				
C	THEFT 1D ALL OTHER	9000 W US 2 HWY	8/5/2019	P7

SPOKANE POLICE DEPARTMENT

DOWNTOWN

Police Service Area



PSA Commander

Captain David Singley



POLICE SUMMARY - Ending: Saturday, August 10, 2019

DOWNTOWN PRECINCT (P8)



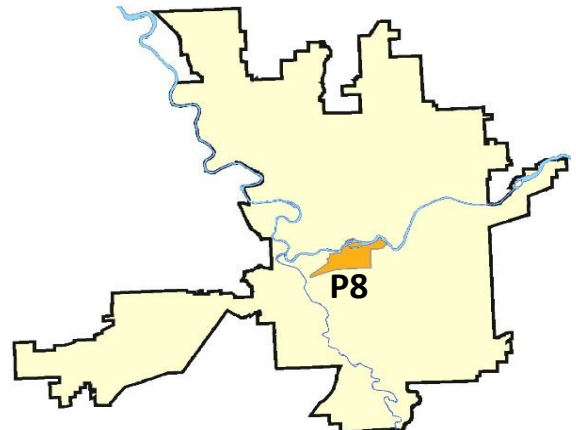
Preliminary IBR Counts

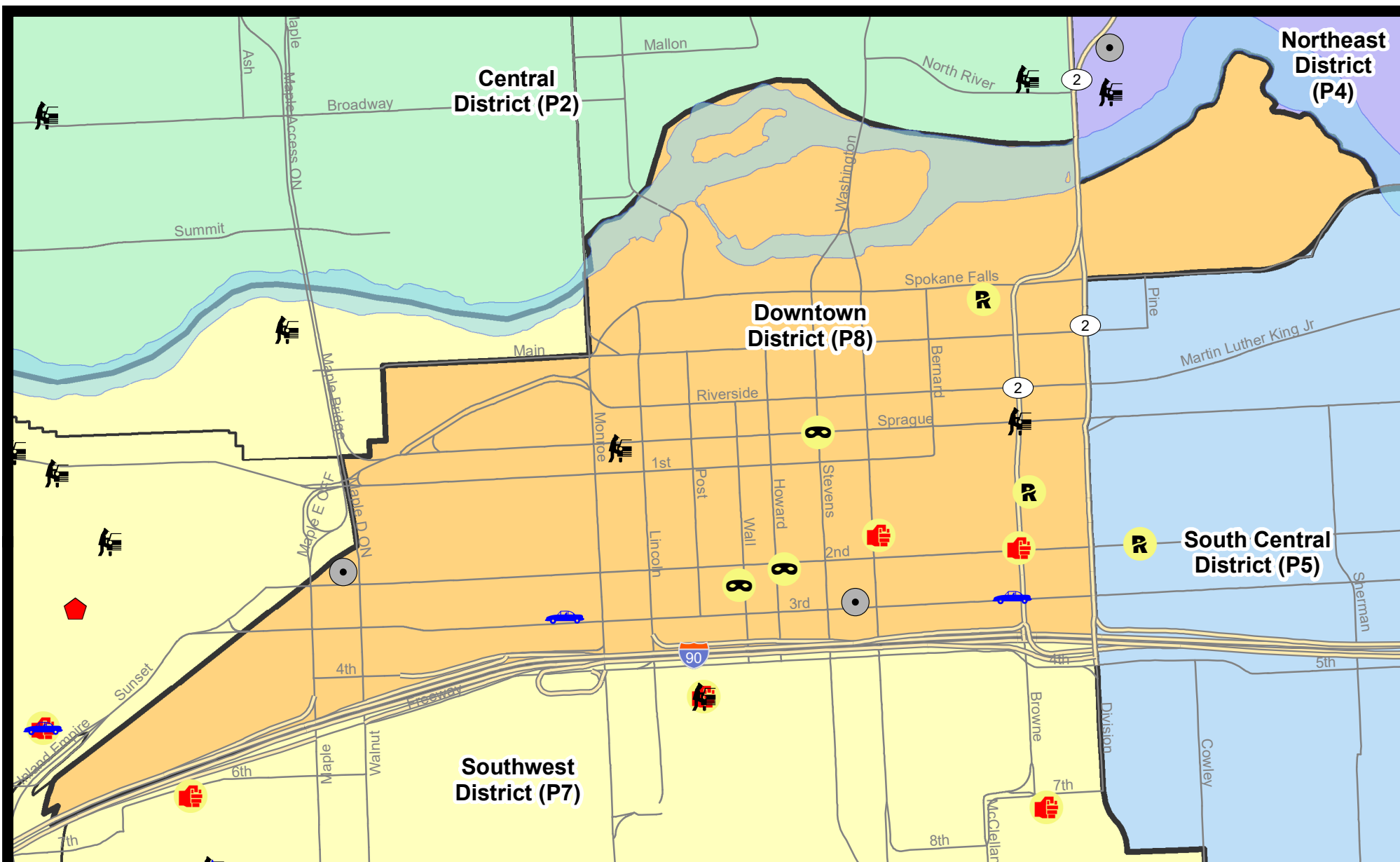
NIBRS Categories (Part 1 Selected)		7 Day Comparison			28 Day Comparison			YTD Comparison		
		Current	Prior	Percent	Current	Prior	Percent	Current	Prior	Percent
Violent	Criminal Homicide	0	0		0	0		0	0	
	Rape	2	2	0.00%	4	2	100.00%	21	27	-22.22%
	Robbery - Commercial	0	0		0	1	-100.00%	2	5	-60.00%
	Robbery - Person	3	1	200.00%	9	3	200.00%	28	24	16.67%
	Aggravated Assault - Non DV	2	3	-33.33%	15	8	87.50%	70	89	-21.35%
	Aggravated Assault - DV	0	0		1	0		7	14	-50.00%
Violent Total:		7	6	16.67%	29	14	107.14%	128	159	-19.50%
Property	Burglary - Residential	0	0		2	0		11	15	-26.67%
	Burglary Garage	0	0		0	0		0	0	
	Burglary Commercial	2	3	-33.33%	11	6	83.33%	48	35	37.14%
	Larceny	16	15	6.67%	78	77	1.30%	585	717	-18.41%
	Vehicle Theft	2	2	0.00%	6	6	0.00%	41	45	-8.89%
	Arson	0	0		0	2	-100.00%	6	5	20.00%
Property Total:		20	20	0.00%	97	91	6.59%	691	817	-15.42%
Preliminary Part 1 Crime Totals:		27	26	3.85%	126	105	20.00%	819	976	-16.09%
Current 7 Day Period:		8/4/2019 - 8/10/2019			Prior 7 Day Period:		7/28/2019 - 8/3/2019			
Current 28 Day Period:		7/14/2019 - 8/10/2019			Prior 28 Day Period:		6/16/2019 - 7/13/2019			
Current YTD Day Period:		1/1/2019 - 8/10/2019			Prior YTD Period:		1/1/2018 - 8/10/2018			

Prepared by SPD Crime Analysis Office - Monday, August 12, 2019

NOTE: SPD moved from UCR to the NIBRS reporting standard on 10/4/16 following the transition to a new RMS System. [Numbers on CompStat reports prior to this date should not be used as a comparison to those on this report.](#) Additional info on these reporting standards can be found on the FBI website: <https://ucr.fbi.gov/nibrs-overview>

This chart represents Preliminary counts of selected crime categories from Police Case Reports. Full statistical analysis to determine the confidence level of this data has not been performed. The % change columns on the preliminary counts differ from the percentage change on the NIBRS crime report, sometimes significantly. The CompStat report is designed for operational use and includes only selected NIBRS categories and coding less complex than full NIBRS rules. Official statistics for these and other NIBRS categories can be found on WASPC & FBI websites once available.





City of Spokane
Downtown District (P8)
Selected
Crime Types
2019-08-04 to 2019-08-10

Prepared By:
Crime Analysis Unit
Spokane Police Department

Legend

NIBRS Events



Robbery Commercial

Robbery Person

Aggravated Assault

Burglary Residential

Burglary Garage

Burglary Commercial

Vehicle Prowling

Vehicle Theft

Arson

Cases Represent LERMS Crime Codes
 Points may indicate multiple events
 Note: Veh Prowl is only Larceny category displayed



For Additional Information on Incidents
 pertaining to an Area, Trend, or Pattern
 Contact Information Analysis

0 0.2 Miles



THIS IS NOT A LEGAL DOCUMENT:
 The information shown on this map is compiled
 from various sources and is subject to constant
 revision. Information shown on this map should
 not be used to determine the location of facilities
 in relationship to property lines, section lines,
 streets, etc.



Sunday - Saturday

8/4/2019 TO 8/10/2019

SW - Downtown District (P8)



<u>A/C</u>	<u>Offense Statute</u>	<u>Address</u>	<u>Reported Date</u>	<u>Dist</u>
<u>SPD8RS</u>				
C	ASSAULT 2D	100 W 2ND AVE	8/6/2019	P8
C	ASSAULT 3D WEAPON OR NEGLIGENT INJURY	100 S WASHINGTON ST	8/5/2019	P8
C	BURGLARY 2D COMMERCIAL	1500 W 2ND AVE	8/7/2019	P8
C	BURGLARY 2D COMMERCIAL	400 W 3RD AVE	8/9/2019	P8
C	RAPE 1D		8/6/2019	P8
C	RAPE 1D		8/9/2019	P8
C	ROBBERY 1D PERSON	W SPRAGUE AVE / N STEVENS ST	8/7/2019	P8
A	ROBBERY 1D PERSON	200 S WALL ST	8/8/2019	P8
C	ROBBERY 1D PERSON	500 W 2ND AVE	8/10/2019	P8
C	THEFT 2D ALL OTHER	100 W 3RD AVE	8/5/2019	P5
C	THEFT 2D ALL OTHER	700 W RIVERSIDE AVE	8/9/2019	P8
C	THEFT 2D FROM BUILDING	500 W 2ND AVE	8/4/2019	P8
C	THEFT 2D FROM BUILDING	900 W 3RD AVE	8/5/2019	P8
C	THEFT 3D ALL OTHER	W 2ND AVE / S WASHINGTON ST	8/5/2019	P8
C	THEFT 3D ALL OTHER	800 W MAIN AVE	8/5/2019	P8
C	THEFT 3D CITY ALL OTHER	600 N RIVERPOINT BLVD	8/6/2019	P8
C	THEFT 3D CITY FROM MOTOR VEHICLE	900 W SPRAGUE AVE	8/8/2019	P8
C	THEFT 3D FROM BUILDING	1200 W SPRAGUE AVE	8/5/2019	P8
C	THEFT 3D FROM BUILDING	400 W SPRAGUE AVE	8/5/2019	P8
C	THEFT 3D FROM BUILDING	200 W RIVERSIDE AVE	8/6/2019	P8
C	THEFT 3D FROM BUILDING	100 S ADAMS ST	8/6/2019	P8
C	THEFT 3D FROM BUILDING	100 S CEDAR ST	8/9/2019	P8
C	THEFT 3D FROM MOTOR VEHICLE	N BROWNE ST / W SPRAGUE AVE	8/9/2019	P8
C	THEFT 3D SHOPLIFTING	600 W MAIN AVE	8/5/2019	P8
C	THEFT 3D VEHICLE PARTS AND ACCESSORIES	N BROWNE ST / W SPRAGUE AVE	8/9/2019	P8
C	THEFT OF MOTOR VEHICLE	100 W 3RD AVE	8/5/2019	P5
C	THEFT OF MOTOR VEHICLE	1000 W 3RD AVE	8/8/2019	P8

POLICE SUMMARY - Ending: Saturday, August 10, 2019



Other Jurisdiction or Unk District

Preliminary IBR Counts

NIBRS Categories (Part 1 Selected)		7 Day Comparison			28 Day Comparison			YTD Comparison		
		Current	Prior	Percent	Current	Prior	Percent	Current	Prior	Percent
Violent	Criminal Homicide	0	0		0	0		0	0	
	Rape	0	0		1	0		6	5	20.00%
	Robbery - Commercial	0	0		0	0		0	0	
	Robbery - Person	0	0		0	0		0	0	
	Aggravated Assault - Non DV	0	0		0	0		3	1	200.00%
	Aggravated Assault - DV	0	0		0	0		2	1	100.00%
Violent Total:		0	0		1	0		11	7	57.14%
Property	Burglary - Residential	0	0		0	0		1	2	-50.00%
	Burglary Garage	2	0		2	0		2	0	
	Burglary Commercial	0	0		0	0		1	2	-50.00%
	Larceny	1	2	-50.00%	4	1	300.00%	16	20	-20.00%
	Vehicle Theft	0	0		0	1	-100.00%	4	5	-20.00%
	Arson	0	0		0	0		0	0	
Property Total:		3	2	50.00%	6	2	200.00%	24	29	-17.24%
Preliminary Part 1 Crime Totals:		3	2	50.00%	7	2	250.00%	35	36	-2.78%
Current 7 Day Period:		8/4/2019 - 8/10/2019			Prior 7 Day Period:		7/28/2019 - 8/3/2019			
Current 28 Day Period:		7/14/2019 - 8/10/2019			Prior 28 Day Period:		6/16/2019 - 7/13/2019			
Current YTD Day Period:		1/1/2019 - 8/10/2019			Prior YTD Period:		1/1/2018 - 8/10/2018			

Prepared by SPD Crime Analysis Office - Monday, August 12, 2019

NOTE: SPD moved from UCR to the NIBRS reporting standard on 10/4/16 following the transition to a new RMS System. [Numbers on CompStat reports prior to this date should not be used as a comparison to those on this report.](#) Additional info on these reporting standards can be found on the FBI website: <https://ucr.fbi.gov/nibrs-overview>

This chart represents Preliminary counts of selected crime categories from Police Case Reports. Full statistical analysis to determine the confidence level of this data has not been performed. The % change columns on the preliminary counts differ from the percentage change on the NIBRS crime report, sometimes significantly. The CompStat report is designed for operational use and includes only selected NIBRS categories and coding less complex than full NIBRS rules. Official statistics for these and other NIBRS categories can be found on WASPC & FBI websites once available.

Sunday - Saturday

8/4/2019 TO 8/10/2019

Other Jurisdiction/Unk District



<u>A/C</u>	<u>Offense Statute</u>	<u>Address</u>	<u>Reported Date</u>	<u>Dist</u>
<u>SV01</u>				
C	THEFT 3D ALL OTHER	E BROADWAY AVE / N HAVANA ST	8/5/2019	P5
<u>SV05</u>				
C	BURGLARY 1D GARAGE	13300 E 24TH AVE	8/5/2019	P5
C	BURGLARY 2D GARAGE	13300 E 24TH AVE	8/5/2019	P5