

SPOKANE POLICE DEPARTMENT

PRELIMINARY CITYWIDE **IBR** CRIME REPORT



Preliminary IBR Counts

CHIEF OF POLICE

Craig Meidl

Period Ending: Saturday, July 27, 2019

NIBRS Categories (Part 1 Selected)		7 Day Comparison			28 Day Comparison			YTD Comparison		
		Current	Prior	Percent	Current	Prior	Percent	Current	Prior	Percent
Violent	Criminal Homicide	0	1	-100.00%	1	0		3	5	-40.00%
	Rape	2	3	-33.33%	16	20	-20.00%	146	202	-27.72%
	Robbery - Commercial	0	1	-100.00%	4	4	0.00%	45	44	2.27%
	Robbery - Person	2	8	-75.00%	24	13	84.62%	117	129	-9.30%
	Aggravated Assault - Non DV	13	17	-23.53%	54	43	25.58%	337	386	-12.69%
	Aggravated Assault - DV	9	9	0.00%	31	28	10.71%	199	259	-23.17%
Violent Total:		26	39	-33.33%	130	108	20.37%	847	1025	-17.37%
Property	Burglary - Residential	26	16	62.50%	79	78	1.28%	504	609	-17.24%
	Burglary Garage	15	8	87.50%	40	51	-21.57%	325	324	0.31%
	Burglary Commercial	9	9	0.00%	35	31	12.90%	243	242	0.41%
	Larceny	242	228	6.14%	887	876	1.26%	6052	7242	-16.43%
	Vehicle Theft	26	30	-13.33%	116	110	5.45%	771	1003	-23.13%
	Arson	1	1	0.00%	4	5	-20.00%	28	26	7.69%
Property Total:		319	292	9.25%	1161	1151	0.87%	7923	9446	-16.12%
Preliminary Part 1 Crime Totals:		345	331	4.23%	1291	1259	2.54%	8770	10471	-16.24%
Current 7 Day Period:		7/21/2019 - 7/27/2019			Prior 7 Day Period:		7/14/2019 - 7/20/2019			
Current 28 Day Period:		6/30/2019 - 7/27/2019			Prior 28 Day Period:		6/2/2019 - 6/29/2019			
Current YTD Day Period:		1/1/2019 - 7/27/2019			Prior YTD Period:		1/1/2018 - 7/27/2018			

Prepared by SPD Crime Analysis Office - Monday, July 29, 2019

NOTE: SPD moved from UCR to the NIBRS reporting standard on 10/4/16 following the transition to a new RMS System. [Numbers on CompStat reports prior to this date should not be used as a comparison to those on this report.](#) Additional info on these reporting standards can be found on the FBI website: <https://ucr.fbi.gov/nibrs-overview>

This chart represents Preliminary counts of selected crime categories from Police Case Reports. Full statistical analysis to determine the confidence level of this data has not been performed. The % change columns on the preliminary counts differ from the percentage change on the NIBRS crime report, sometimes significantly. The CompStat report is designed for operational use and includes only selected NIBRS categories and coding less complex than full NIBRS rules. Official statistics for these and other NIBRS categories can be found on WASPC & FBI websites once available.



SPOKANE POLICE DEPARTMENT



NORTH Police Service Area

PSA Commander

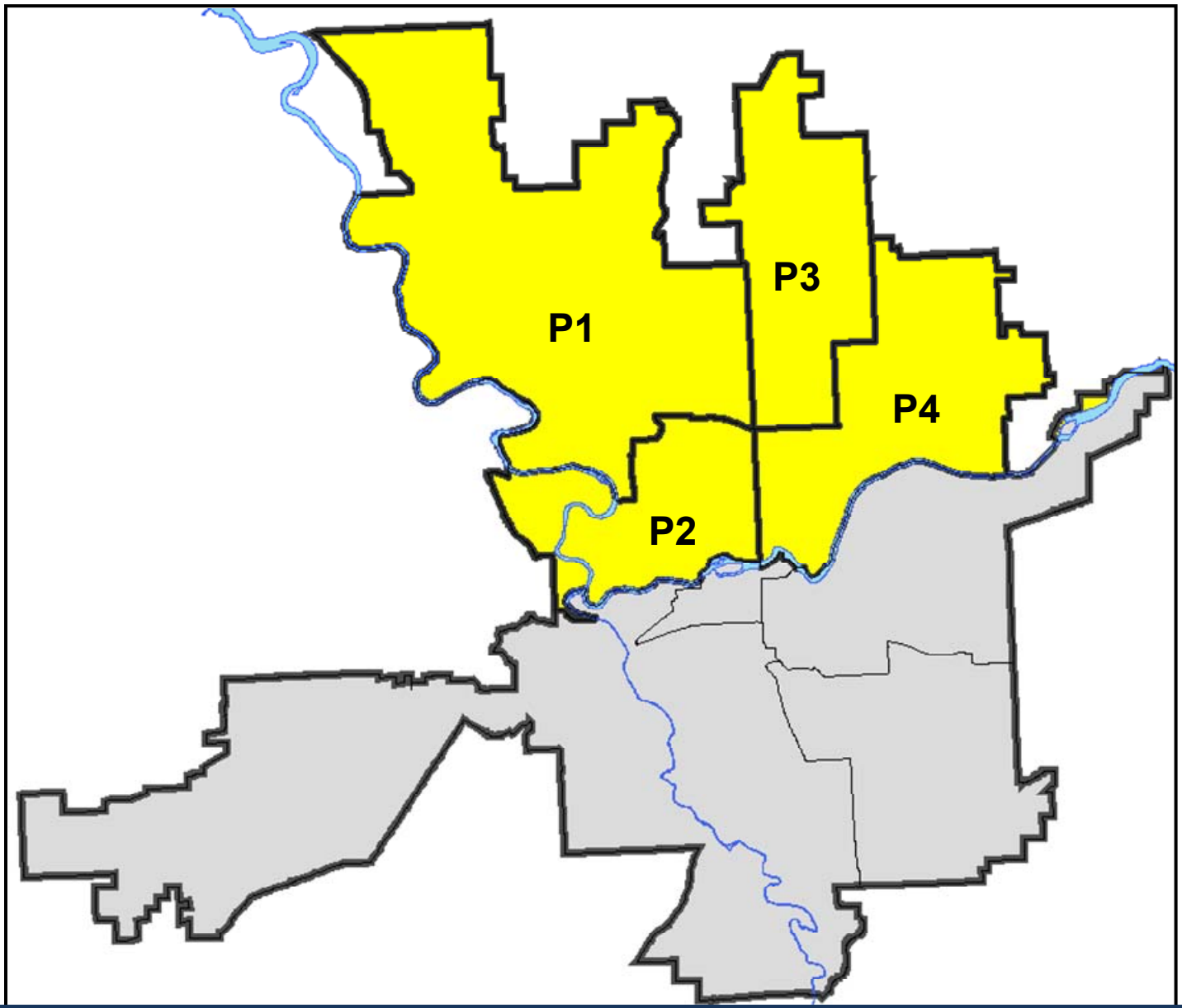
Captain Mark Griffiths

Northwest District (P1)

Central District (P2)

Neva-Wood District (P3)

Northeast District (P4)



POLICE SUMMARY - Ending: Saturday, July 27, 2019

NORTH PRECINCT (P1, P2, P3, and P4)



Preliminary IBR Counts

NIBRS Categories (Part 1 Selected)		7 Day Comparison			28 Day Comparison			YTD Comparison		
		Current	Prior	Percent	Current	Prior	Percent	Current	Prior	Percent
Violent	Criminal Homicide	0	1	-100.00%	1	0		1	4	-75.00%
	Rape	0	1	-100.00%	5	13	-61.54%	86	115	-25.22%
	Robbery - Commercial	0	0		2	4	-50.00%	39	32	21.88%
	Robbery - Person	1	2	-50.00%	10	5	100.00%	51	75	-32.00%
	Aggravated Assault - Non DV	5	8	-37.50%	27	20	35.00%	170	206	-17.48%
	Aggravated Assault - DV	5	7	-28.57%	23	15	53.33%	124	169	-26.63%
Violent Total:		11	19	-42.11%	68	57	19.30%	471	601	-21.63%
Property	Burglary - Residential	17	10	70.00%	49	61	-19.67%	337	386	-12.69%
	Burglary Garage	5	4	25.00%	17	30	-43.33%	207	236	-12.29%
	Burglary Commercial	5	3	66.67%	16	17	-5.88%	114	122	-6.56%
	Larceny	141	137	2.92%	524	549	-4.55%	3795	4754	-20.17%
	Vehicle Theft	17	21	-19.05%	81	75	8.00%	534	660	-19.09%
	Arson	1	1	0.00%	3	4	-25.00%	16	14	14.29%
Property Total:		186	176	5.68%	690	736	-6.25%	5003	6172	-18.94%
Preliminary Part 1 Crime Totals:		197	195	1.03%	758	793	-4.41%	5474	6773	-19.18%
Current 7 Day Period:		7/21/2019 - 7/27/2019			Prior 7 Day Period:		7/14/2019 - 7/20/2019			
Current 28 Day Period:		6/30/2019 - 7/27/2019			Prior 28 Day Period:		6/2/2019 - 6/29/2019			
Current YTD Day Period:		1/1/2019 - 7/27/2019			Prior YTD Period:		1/1/2018 - 7/27/2018			

Prepared by SPD Crime Analysis Office - Monday, July 29, 2019

NOTE: SPD moved from UCR to the NIBRS reporting standard on 10/4/16 following the transition to a new RMS System. [Numbers on CompStat reports prior to this date should not be used as a comparison to those on this report.](#) Additional info on these reporting standards can be found on the FBI website: <https://ucr.fbi.gov/nibrs-overview>

This chart represents Preliminary counts of selected crime categories from Police Case Reports. Full statistical analysis to determine the confidence level of this data has not been performed. The % change columns on the preliminary counts differ from the percentage change on the NIBRS crime report, sometimes significantly. The CompStat report is designed for operational use and includes only selected NIBRS categories and coding less complex than full NIBRS rules. Official statistics for these and other NIBRS categories can be found on WASPC & FBI websites once available.



POLICE SUMMARY - Ending: Saturday, July 27, 2019



NW - Northwest District (P1)

Preliminary IBR Counts

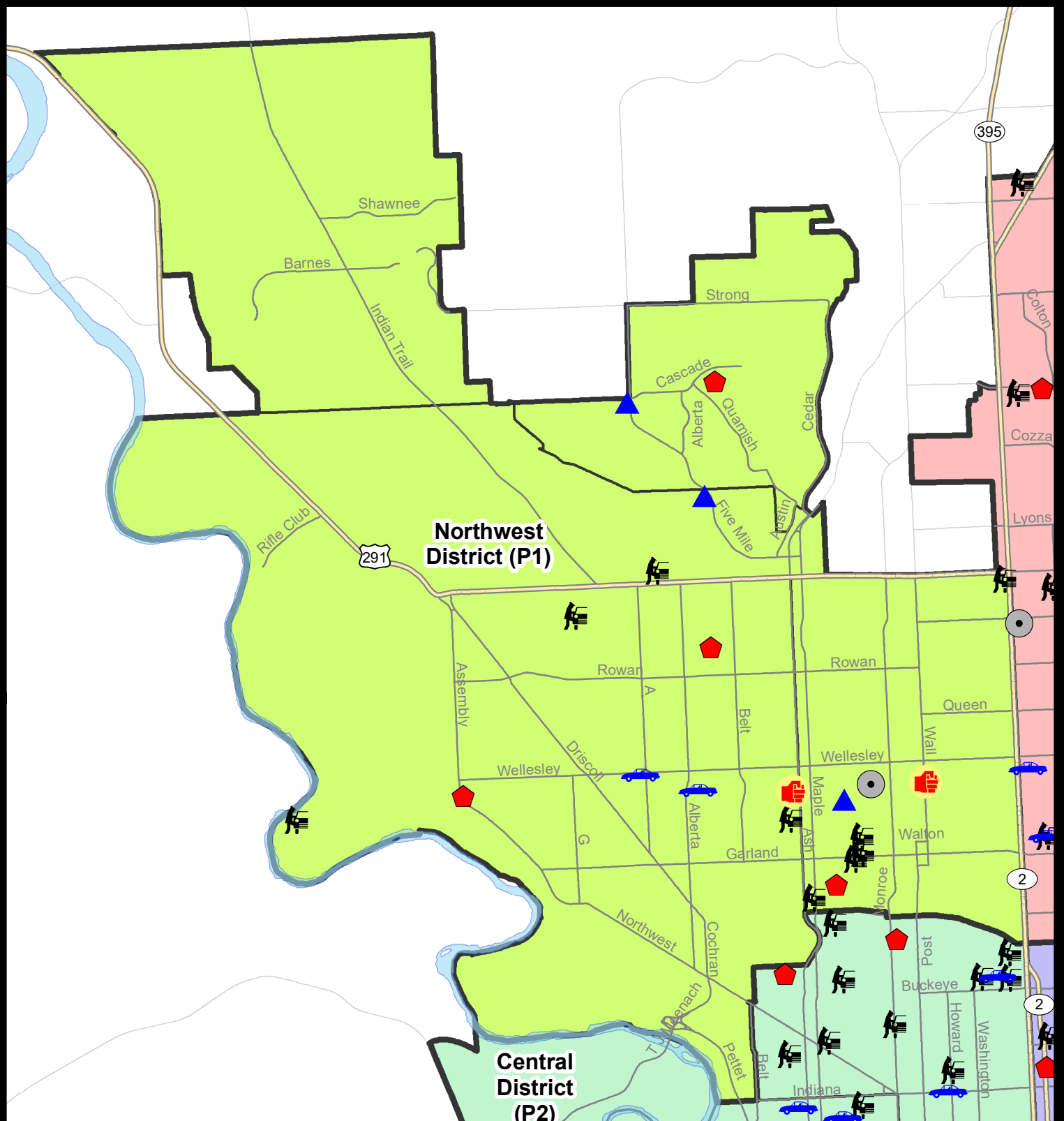
NIBRS Categories (Part 1 Selected)		7 Day Comparison			28 Day Comparison			YTD Comparison		
		Current	Prior	Percent	Current	Prior	Percent	Current	Prior	Percent
Violent	Criminal Homicide	0	0		0	0		0	1	-100.00%
	Rape	0	0		3	4	-25.00%	20	24	-16.67%
	Robbery - Commercial	0	0		0	0		5	4	25.00%
	Robbery - Person	0	1	-100.00%	1	1	0.00%	6	11	-45.45%
	Aggravated Assault - Non DV	2	2	0.00%	6	3	100.00%	25	31	-19.35%
	Aggravated Assault - DV	0	1	-100.00%	2	4	-50.00%	30	23	30.43%
Violent Total:		2	4	-50.00%	12	12	0.00%	86	94	-8.51%
Property	Burglary - Residential	4	2	100.00%	9	10	-10.00%	76	96	-20.83%
	Burglary Garage	3	1	200.00%	6	8	-25.00%	66	53	24.53%
	Burglary Commercial	1	1	0.00%	4	3	33.33%	20	18	11.11%
	Larceny	24	36	-33.33%	107	95	12.63%	710	951	-25.34%
	Vehicle Theft	2	3	-33.33%	14	14	0.00%	92	95	-3.16%
	Arson	0	0		1	0		4	2	100.00%
Property Total:		34	43	-20.93%	141	130	8.46%	968	1215	-20.33%
Preliminary Part 1 Crime Totals:		36	47	-23.40%	153	142	7.75%	1054	1309	-19.48%
Current 7 Day Period:		7/21/2019 - 7/27/2019			Prior 7 Day Period:		7/14/2019 - 7/20/2019			
Current 28 Day Period:		6/30/2019 - 7/27/2019			Prior 28 Day Period:		6/2/2019 - 6/29/2019			
Current YTD Day Period:		1/1/2019 - 7/27/2019			Prior YTD Period:		1/1/2018 - 7/27/2018			

Prepared by SPD Crime Analysis Office - Monday, July 29, 2019

NOTE: SPD moved from UCR to the NIBRS reporting standard on 10/4/16 following the transition to a new RMS System. [Numbers on CompStat reports prior to this date should not be used as a comparison to those on this report.](#) Additional info on these reporting standards can be found on the FBI website: <https://ucr.fbi.gov/nibrs-overview>

This chart represents Preliminary counts of selected crime categories from Police Case Reports. Full statistical analysis to determine the confidence level of this data has not been performed. The % change columns on the preliminary counts differ from the percentage change on the NIBRS crime report, sometimes significantly. The CompStat report is designed for operational use and includes only selected NIBRS categories and coding less complex than full NIBRS rules. Official statistics for these and other NIBRS categories can be found on WASPC & FBI websites once available.





City of Spokane
Northwest District (P1)
Selected Crime Codes
2019-07-21 to 2019-07-27
 Prepared By:
 Crime Analysis Unit
 Spokane Police Department

Legend

NIBRS Events

Criminal Homicide	Robbery Person	Burglary Commercial
Rape	Aggravated Assault	Vehicle Prowling
Robbery Commercial	Burglary Residential	Vehicle Theft
	Burglary Garage	Arson

*Cases Represent LERMS Crime Codes
 Points may indicate multiple events
 Note: Veh Prowl is only Larceny displayed*

For Additional Information on Incidents pertaining to an Area, Trend, or Pattern Contact Information Analysis

0 0.25 0.5 1 Miles

THIS IS NOT A LEGAL DOCUMENT:
 The information shown on this map is compiled from various sources and is subject to constant revision. Information shown on this map should not be used to determine the location of facilities in relationship to property lines, section lines, streets, etc.

Sunday - Saturday

NW - Northwest District (P1)

7/21/2019 TO 7/27/2019



<u>A/C</u>	<u>Offense Statute</u>	<u>Address</u>	<u>Reported Date</u>	<u>Dist</u>
<u>SPA1BS</u>				
C	BURGLARY 2D GARAGE	7000 N COCHRAN ST	7/25/2019	P1
C	THEFT 2D FROM MOTOR VEHICLE	6400 N LINDEKE ST	7/22/2019	P1
<u>SPA1FM</u>				
C	BURGLARY 2D GARAGE	7800 N FIVE MILE RD	7/25/2019	P2
C	RESIDENTIAL BURGLARY	8000 N MEGHAN ST	7/21/2019	P1
<u>SPA1NH</u>				
C	ASSAULT 1D	4400 N WALL ST	7/26/2019	P1
A	BURGLARY 2D COMMERCIAL	4400 N JEFFERSON ST	7/21/2019	P1
C	BURGLARY 2D FENCED AREA	5400 N POST ST	7/25/2019	P1
C	BURGLARY 2D GARAGE	4300 N HAWTHORNE ST	7/26/2019	P1
A	RESIDENTIAL BURGLARY	1400 W GORDON AVE	7/21/2019	P1
C	THEFT 2D FROM MOTOR VEHICLE	6200 N DIVISION ST	7/22/2019	P1
C	THEFT 2D FROM MOTOR VEHICLE	4000 N ADAMS ST	7/25/2019	P1
C	THEFT 2D FROM MOTOR VEHICLE	1600 W GLASS AVE	7/26/2019	P1
C	THEFT 2D VEHICLE PARTS AND ACCESSORIES	4100 N POST ST	7/25/2019	P1
C	THEFT 3D ALL OTHER	5400 N WASHINGTON ST	7/22/2019	P1
C	THEFT 3D ALL OTHER	5900 N WHITEHOUSE ST	7/23/2019	P2
C	THEFT 3D ALL OTHER	1100 W GLASS AVE	7/27/2019	P1
C	THEFT 3D CITY FROM BUILDING	5200 N MONROE ST	7/27/2019	P1
C	THEFT 3D FROM BUILDING	4400 N ADAMS ST	7/24/2019	P1
C	THEFT 3D FROM MOTOR VEHICLE	1200 W GARLAND AVE	7/26/2019	P1
C	THEFT 3D FROM MOTOR VEHICLE	3900 N ADAMS ST	7/26/2019	P1
C	THEFT 3D SHOPLIFTING	1000 W WELLESLEY AVE	7/23/2019	P2
C	THEFT 3D SHOPLIFTING	1000 W WELLESLEY AVE	7/27/2019	P1
C	THEFT 3D VEHICLE PARTS AND ACCESSORIES	1600 W GLASS AVE	7/26/2019	P1
<u>SPA1NW</u>				
C	IBR Purposes Only - Aggravated Assault	4300 N ASH ST	7/23/2019	P2
C	MAIL THEFT	3300 W PRINCETON AVE	7/22/2019	P1
C	RESIDENTIAL BURGLARY	4500 N ASSEMBLY ST	7/25/2019	P1
C	RESIDENTIAL BURGLARY	5700 N NETTLETON ST	7/26/2019	P1
C	THEFT 1D ALL OTHER	2700 W FAIRVIEW AVE	7/24/2019	P1
C	THEFT 2D ALL OTHER	3000 W NORTHWEST BLVD	7/24/2019	P1
C	THEFT 2D ALL OTHER	2500 W OLYMPIC AVE	7/25/2019	P1
C	THEFT 2D FROM MOTOR VEHICLE	4200 N OAK ST	7/24/2019	P1
C	THEFT 3D FROM BUILDING	3300 W PRINCETON AVE	7/22/2019	P1
C	THEFT 3D FROM MOTOR VEHICLE	4400 N AUBREY L WHITE PKWY	7/23/2019	P1
C	THEFT 3D FROM MOTOR VEHICLE	3300 W BISMARK AVE	7/23/2019	P1

For protection of victim privacy, the entire address on sexual assault crimes has been redacted.

<u>A/C</u>	<u>Offense Statute</u>	<u>Address</u>	<u>Reported Date</u>	<u>Dist</u>
C	THEFT OF MOTOR VEHICLE	2500 W WELLESLEY AVE	7/26/2019	P1
C	THEFT OF MOTOR VEHICLE	2900 W WELLESLEY AVE	7/27/2019	P1

POLICE SUMMARY - Ending: Saturday, July 27, 2019



NW - North Central District (P2)

Preliminary IBR Counts

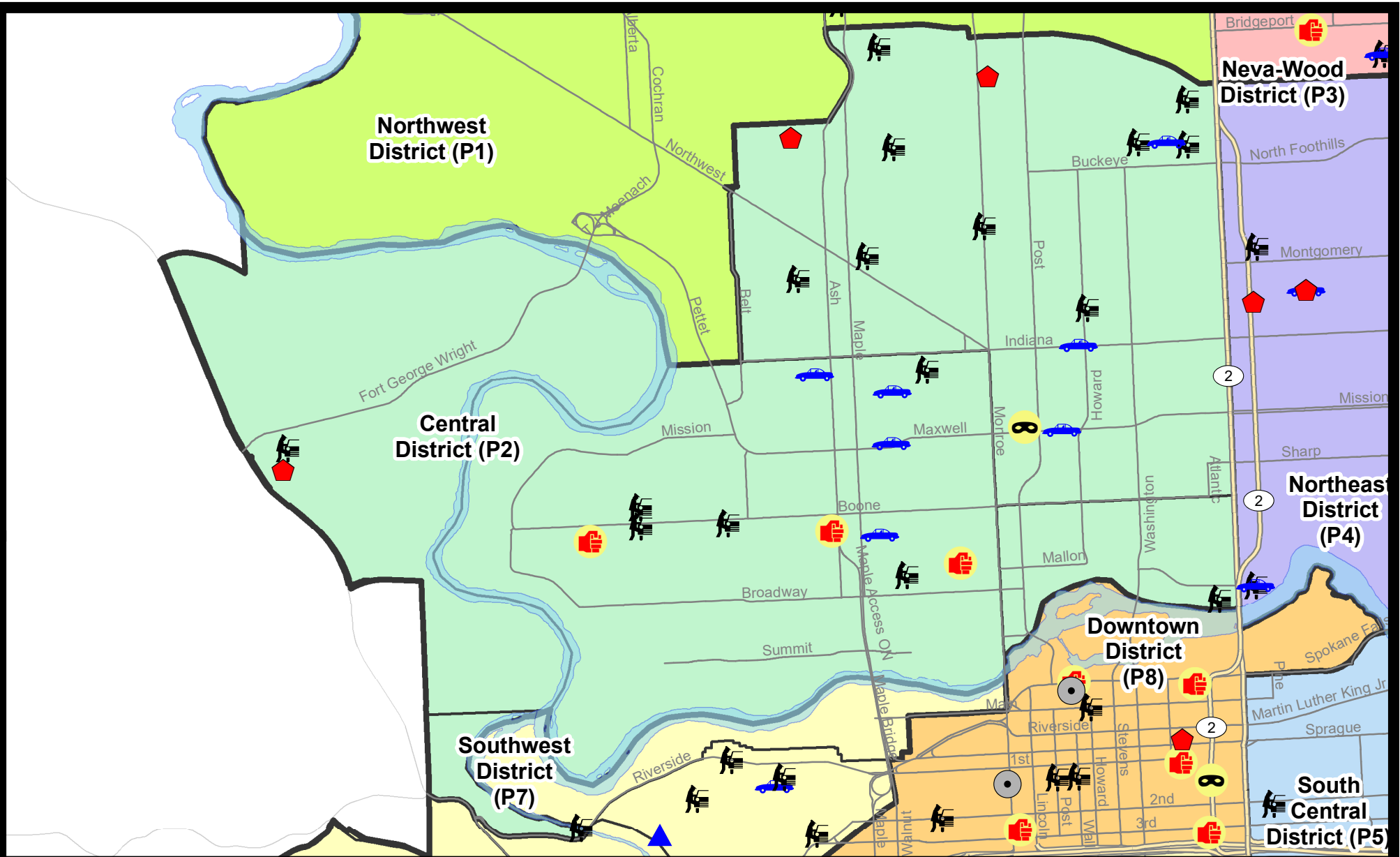
NIBRS Categories (Part 1 Selected)		7 Day Comparison			28 Day Comparison			YTD Comparison		
		Current	Prior	Percent	Current	Prior	Percent	Current	Prior	Percent
Violent	Criminal Homicide	0	1	-100.00%	1	0		1	0	
	Rape	0	0		0	2	-100.00%	21	25	-16.00%
	Robbery - Commercial	0	0		0	0		5	5	0.00%
	Robbery - Person	1	0		2	1	100.00%	11	24	-54.17%
	Aggravated Assault - Non DV	2	3	-33.33%	10	5	100.00%	47	48	-2.08%
	Aggravated Assault - DV	1	2	-50.00%	7	2	250.00%	31	43	-27.91%
Violent Total:		4	6	-33.33%	20	10	100.00%	116	145	-20.00%
Property	Burglary - Residential	3	2	50.00%	12	13	-7.69%	80	71	12.68%
	Burglary Garage	0	0		1	11	-90.91%	45	55	-18.18%
	Burglary Commercial	0	0		0	4	-100.00%	26	38	-31.58%
	Larceny	35	28	25.00%	115	105	9.52%	766	911	-15.92%
	Vehicle Theft	7	4	75.00%	17	15	13.33%	102	167	-38.92%
	Arson	0	1	-100.00%	1	2	-50.00%	4	1	300.00%
Property Total:		45	35	28.57%	146	150	-2.67%	1023	1243	-17.70%
Preliminary Part 1 Crime Totals:		49	41	19.51%	166	160	3.75%	1139	1388	-17.94%
Current 7 Day Period:		7/21/2019 - 7/27/2019			Prior 7 Day Period:		7/14/2019 - 7/20/2019			
Current 28 Day Period:		6/30/2019 - 7/27/2019			Prior 28 Day Period:		6/2/2019 - 6/29/2019			
Current YTD Day Period:		1/1/2019 - 7/27/2019			Prior YTD Period:		1/1/2018 - 7/27/2018			

Prepared by SPD Crime Analysis Office - Monday, July 29, 2019

NOTE: SPD moved from UCR to the NIBRS reporting standard on 10/4/16 following the transition to a new RMS System. [Numbers on CompStat reports prior to this date should not be used as a comparison to those on this report.](#) Additional info on these reporting standards can be found on the FBI website: <https://ucr.fbi.gov/nibrs-overview>

This chart represents Preliminary counts of selected crime categories from Police Case Reports. Full statistical analysis to determine the confidence level of this data has not been performed. The % change columns on the preliminary counts differ from the percentage change on the NIBRS crime report, sometimes significantly. The CompStat report is designed for operational use and includes only selected NIBRS categories and coding less complex than full NIBRS rules. Official statistics for these and other NIBRS categories can be found on WASPC & FBI websites once available.






City of Spokane
Central District (P2)
Selected
Crime Types
2019-07-21 to 2019-07-27
 Prepared By:
 Crime Analysis Unit
 Spokane Police Department

Legend

NIBRS Events



Cases Represent LERMS Crime Codes
 Points may indicate multiple events
 Note: Veh Prowl is only Larceny category displayed



For Additional Information on Incidents
 pertaining to an Area, Trend, or Pattern
 Contact Information Analysis

0 0.2 0.4 0.6 Miles



THIS IS NOT A LEGAL DOCUMENT:
 The information shown on this map is compiled
 from various sources and is subject to constant
 revision. Information shown on this map should
 not be used to determine the location of facilities
 in relationship to property lines, section lines,
 streets, etc.



Sunday - Saturday

NW - Central District (P2)

7/21/2019 TO 7/27/2019



<u>A/C</u>	<u>Offense Statute</u>	<u>Address</u>	<u>Reported Date</u>	<u>Dist</u>
<u>SPA2EG</u>				
C	BURGLARY 1D FROM RESIDENCE	900 W DALTON AVE	7/22/2019	P1
A	RESIDENTIAL BURGLARY	1800 W CLEVELAND AVE	7/26/2019	P1
C	ROBBERY 2D PERSON	800 W MAXWELL AVE	7/27/2019	P8
C	THEFT 2D FROM MOTOR VEHICLE	100 W CLEVELAND AVE	7/22/2019	P2
C	THEFT 2D FROM MOTOR VEHICLE	100 W PARK PL	7/22/2019	P2
C	THEFT 2D FROM MOTOR VEHICLE	2900 N CEDAR ST	7/23/2019	P2
C	THEFT 2D FROM MOTOR VEHICLE	1800 W MONTGOMERY AVE	7/25/2019	P2
C	THEFT 2D FROM MOTOR VEHICLE	1400 W CORA CT	7/27/2019	P2
C	THEFT 3D ALL OTHER	2200 N MONROE ST	7/21/2019	P2
C	THEFT 3D FROM BUILDING	1000 W JACKSON AVE	7/22/2019	P2
C	THEFT 3D FROM BUILDING	600 W KNOX AVE	7/22/2019	P2
C	THEFT 3D FROM MOTOR VEHICLE	1500 W CARLISLE AVE	7/21/2019	P2
C	THEFT 3D FROM MOTOR VEHICLE	2000 N HOWARD ST	7/22/2019	P2
C	THEFT 3D FROM MOTOR VEHICLE	300 W CLEVELAND AVE	7/26/2019	P2
C	THEFT 3D FROM MOTOR VEHICLE	W JACKSON AVE / N MONROE ST	7/27/2019	P2
C	THEFT 3D VEHICLE PARTS AND ACCESSORIES	2000 N HOWARD ST	7/22/2019	P2
C	THEFT 3D VEHICLE PARTS AND ACCESSORIES	2400 N DIVISION ST	7/22/2019	P2
A	THEFT 3D VEHICLE PARTS AND ACCESSORIES	200 W KNOX AVE	7/25/2019	P2
C	THEFT OF MOTOR VEHICLE	W MAXWELL AVE / N WALL ST	7/21/2019	P2
C	THEFT OF MOTOR VEHICLE	600 W INDIANA AVE	7/24/2019	P2
C	THEFT OF MOTOR VEHICLE	200 W CLEVELAND AVE	7/27/2019	P2
<u>SPA2RS</u>				
C	THEFT 3D FROM MOTOR VEHICLE	100 W NORTH RIVER DR	7/22/2019	P2
<u>SPA2WC</u>				
C	ASSAULT 2D	1700 W GARDNER AVE	7/23/2019	P1
C	ASSAULT 2D	2800 W GARDNER AVE	7/26/2019	P1
C	ASSAULT 3D WEAPON OR NEGLIGENT INJURY	1100 W MALLON AVE	7/25/2019	P2
C	MAIL THEFT	2400 W SUMMIT PKWY	7/24/2019	P2
C	THEFT 3D ALL OTHER	1700 W BRIDGE AVE	7/21/2019	P2
C	THEFT 3D ALL OTHER	2000 W BOONE AVE	7/23/2019	P2
C	THEFT 3D ALL OTHER	1900 W COLLEGE AVE	7/23/2019	P2
C	THEFT 3D ALL OTHER	2000 W SHARP AVE	7/23/2019	P2
C	THEFT 3D ALL OTHER	1700 W NORA AVE	7/24/2019	P2
C	THEFT 3D ALL OTHER	2000 W MALLON AVE	7/25/2019	P3
C	THEFT 3D ALL OTHER	1200 W SUMMIT PKWY	7/26/2019	P2
C	THEFT 3D ALL OTHER	1100 W COLLEGE AVE	7/26/2019	P2
C	THEFT 3D FROM BUILDING	1800 W BROADWAY AVE	7/22/2019	P2

A/C	Offense Statute	Address	Reported Date	Dist
C	THEFT 3D FROM BUILDING	1800 W COLLEGE AVE	7/23/2019	P2
C	THEFT 3D FROM BUILDING	1300 W BOONE AVE	7/24/2019	P2
C	THEFT 3D FROM MOTOR VEHICLE	1200 W NORA AVE	7/21/2019	P2
C	THEFT 3D FROM MOTOR VEHICLE	2100 W BOONE AVE	7/24/2019	P2
C	THEFT 3D FROM MOTOR VEHICLE	2500 W BOONE AVE	7/24/2019	P2
A	THEFT 3D FROM MOTOR VEHICLE	1400 W MALLON AVE	7/25/2019	P2
C	THEFT 3D FROM MOTOR VEHICLE	2500 W SHARP AVE	7/25/2019	P2
C	THEFT OF MOTOR VEHICLE	1500 W GARDNER AVE	7/21/2019	P1
C	THEFT OF MOTOR VEHICLE	1400 W AUGUSTA AVE	7/22/2019	P7
C	THEFT OF MOTOR VEHICLE	1700 W NORA AVE	7/24/2019	P2
C	THEFT OF MOTOR VEHICLE	1400 W MAXWELL AVE	7/25/2019	P1

SPA2WH

C	BURGLARY 1D FROM RESIDENCE	4100 W HOOD RIVER AVE	7/23/2019	P1
C	THEFT 3D ALL OTHER	1500 N RIVER VISTA ST	7/21/2019	P2
C	THEFT 3D FROM MOTOR VEHICLE	1600 N RIVER RIDGE BLVD	7/26/2019	P2

POLICE SUMMARY - Ending: Saturday, July 27, 2019



NE - Neva-Wood District (P3)

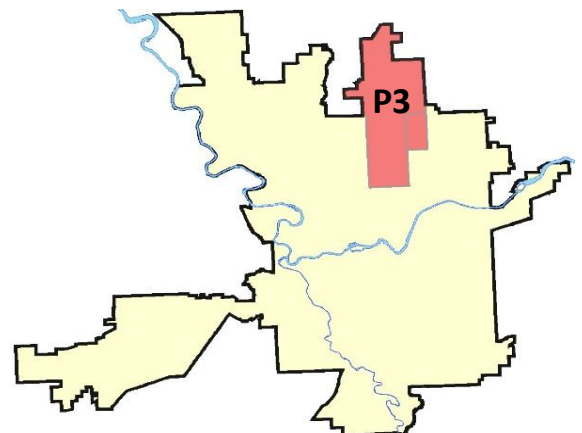
Preliminary IBR Counts

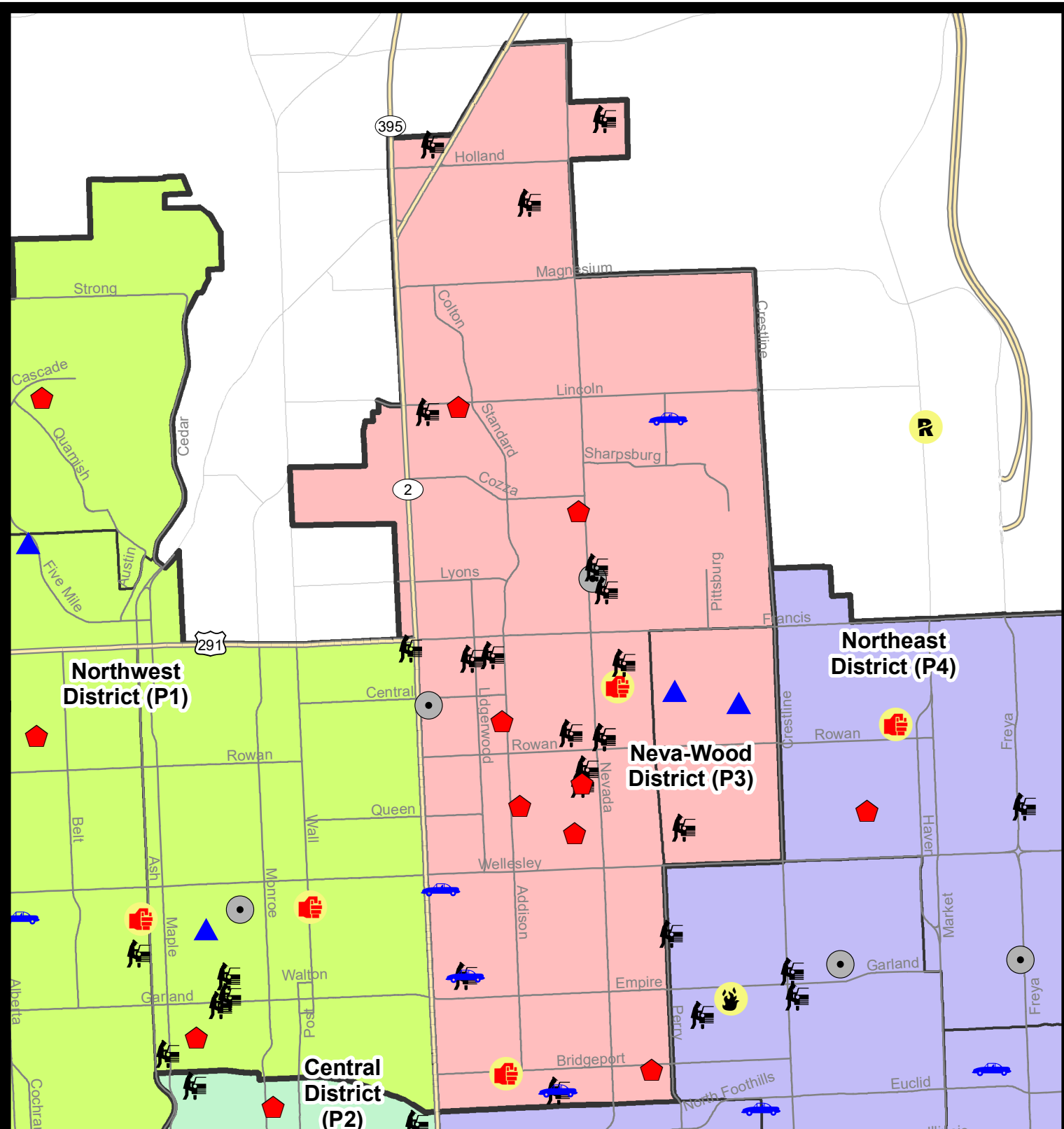
NIBRS Categories (Part 1 Selected)		7 Day Comparison			28 Day Comparison			YTD Comparison		
		Current	Prior	Percent	Current	Prior	Percent	Current	Prior	Percent
Violent	Criminal Homicide	0	0		0	0		0	1	-100.00%
	Rape	0	0		0	4	-100.00%	21	34	-38.24%
	Robbery - Commercial	0	0		2	3	-33.33%	19	14	35.71%
	Robbery - Person	0	0		3	2	50.00%	21	23	-8.70%
	Aggravated Assault - Non DV	1	1	0.00%	6	5	20.00%	45	72	-37.50%
	Aggravated Assault - DV	1	1	0.00%	6	6	0.00%	35	55	-36.36%
Violent Total:		2	2	0.00%	17	20	-15.00%	141	199	-29.15%
Property	Burglary - Residential	7	4	75.00%	16	16	0.00%	90	102	-11.76%
	Burglary Garage	2	2	0.00%	7	8	-12.50%	67	77	-12.99%
	Burglary Commercial	2	2	0.00%	7	6	16.67%	39	31	25.81%
	Larceny	51	48	6.25%	179	228	-21.49%	1405	1878	-25.19%
	Vehicle Theft	4	4	0.00%	22	21	4.76%	176	206	-14.56%
	Arson	0	0		0	0		4	4	0.00%
Property Total:		66	60	10.00%	231	279	-17.20%	1781	2298	-22.50%
Preliminary Part 1 Crime Totals:		68	62	9.68%	248	299	-17.06%	1922	2497	-23.03%
Current 7 Day Period:		7/21/2019 - 7/27/2019			Prior 7 Day Period:		7/14/2019 - 7/20/2019			
Current 28 Day Period:		6/30/2019 - 7/27/2019			Prior 28 Day Period:		6/2/2019 - 6/29/2019			
Current YTD Day Period:		1/1/2019 - 7/27/2019			Prior YTD Period:		1/1/2018 - 7/27/2018			

Prepared by SPD Crime Analysis Office - Monday, July 29, 2019

NOTE: SPD moved from UCR to the NIBRS reporting standard on 10/4/16 following the transition to a new RMS System. [Numbers on CompStat reports prior to this date should not be used as a comparison to those on this report.](#) Additional info on these reporting standards can be found on the FBI website: <https://ucr.fbi.gov/nibrs-overview>

This chart represents Preliminary counts of selected crime categories from Police Case Reports. Full statistical analysis to determine the confidence level of this data has not been performed. The % change columns on the preliminary counts differ from the percentage change on the NIBRS crime report, sometimes significantly. The CompStat report is designed for operational use and includes only selected NIBRS categories and coding less complex than full NIBRS rules. Official statistics for these and other NIBRS categories can be found on WASPC & FBI websites once available.





City of Spokane
Neva-Wood District (P3)

Selected Crime Codes

2019-07-21 to 2019-07-27

**Prepared By:
Crime Analysis Unit
Spokane Police Department**


Legend

NIBRS Events



Cases Represent LERMS Crime Codes
Points may indicate multiple events
Note: Veh Prowl is only Larceny displayed

*For Additional Information on
Incidents pertaining to an
Area, Trend, or Pattern
Contact Information Analysis*



THIS IS NOT A LEGAL DOCUMENT:
The information shown on this map is compiled from various sources and is subject to constant revision. Information shown on this map should not be used to determine the location of facilities in relationship to property lines, section lines, streets, etc.

Sunday - Saturday

NE - Neva-Wood District (P3)

7/21/2019 TO 7/27/2019



A/C	Offense Statute	Address	Reported Date	Dist
SPB3NL				
C	ASSAULT 2D	300 E BRIDGEPORT AVE	7/21/2019	P3
C	ASSAULT 2D	1100 E CENTRAL AVE	7/25/2019	P4
C	BURGLARY 2D COMMERCIAL	6600 N NEVADA ST	7/24/2019	P4
C	BURGLARY 2D COMMERCIAL	5800 N DIVISION ST	7/26/2019	P2
C	BURGLARY 2D FENCED AREA	0 E HOFFMAN AVE	7/25/2019	P4
C	IBR Purposes Only - Theft From Motor Vehicle	100 E WALTON AVE	7/26/2019	P4
C	RESIDENTIAL BURGLARY	500 E CROWN AVE	7/21/2019	P3
C	RESIDENTIAL BURGLARY	1200 E BRIDGEPORT AVE	7/22/2019	P4
C	RESIDENTIAL BURGLARY	800 E EVERETT AVE	7/24/2019	P4
C	RESIDENTIAL BURGLARY	200 E LINCOLN RD	7/25/2019	P3
C	RESIDENTIAL BURGLARY	400 E JOSEPH AVE	7/25/2019	P4
A	RESIDENTIAL BURGLARY	800 E OLYMPIC AVE	7/26/2019	P4
C	RESIDENTIAL BURGLARY	7000 N NEVADA ST	7/26/2019	P4
C	RETAIL THEFT WITH SPECIAL CIRCUMSTANCES 3D	5800 N DIVISION ST	7/26/2019	P2
C	THEFT 2D FROM BUILDING	1200 E HEROEY AVE	7/24/2019	P3
C	THEFT 2D FROM BUILDING	4700 N DIVISION ST	7/25/2019	P3
C	THEFT 2D FROM BUILDING	6500 N NEVADA ST	7/27/2019	P3
C	THEFT 2D FROM MOTOR VEHICLE	600 E DALTON AVE	7/21/2019	P3
C	THEFT 2D FROM MOTOR VEHICLE	9600 N NEWPORT HWY	7/21/2019	P3
C	THEFT 2D FROM MOTOR VEHICLE	6500 N NEVADA ST	7/22/2019	P3
C	THEFT 2D FROM MOTOR VEHICLE	9200 N NEVADA ST	7/22/2019	P3
C	THEFT 2D FROM MOTOR VEHICLE	7800 N DIVISION ST	7/26/2019	P3
C	THEFT 3D ALL OTHER	E PROVIDENCE AVE / N MAYFAIR ST	7/21/2019	P3
C	THEFT 3D ALL OTHER	0 E ROCKWELL AVE	7/21/2019	P2
C	THEFT 3D ALL OTHER	6700 N STANDARD ST	7/22/2019	P3
C	THEFT 3D ALL OTHER	7700 N MORTON ST	7/24/2019	P3
C	THEFT 3D ALL OTHER	6500 N NEVADA ST	7/25/2019	P3
C	THEFT 3D ALL OTHER	6400 N LIDGERWOOD ST	7/26/2019	P3
C	THEFT 3D ALL OTHER	4700 N DIVISION ST	7/25/2019	P3
C	THEFT 3D CITY FROM MOTOR VEHICLE	800 E EVERETT AVE	7/24/2019	P4
C	THEFT 3D CITY SHOPLIFTING	9200 N COLTON ST	7/23/2019	P3
C	THEFT 3D CITY SHOPLIFTING	9200 N COLTON ST	7/23/2019	P3
C	THEFT 3D CITY SHOPLIFTING	9200 N COLTON ST	7/23/2019	P3
C	THEFT 3D CITY SHOPLIFTING	4700 N DIVISION ST	7/26/2019	P4
C	THEFT 3D CITY SHOPLIFTING	5800 N DIVISION ST	7/26/2019	P4
C	THEFT 3D FROM BUILDING	4700 N DIVISION ST	7/21/2019	P3
C	THEFT 3D FROM BUILDING	4700 N DIVISION ST	7/22/2019	P3
C	THEFT 3D FROM BUILDING	4700 N DIVISION ST	7/25/2019	P3

For protection of victim privacy, the entire address on sexual assault crimes has been redacted.

A/C	Offense Statute	Address	Reported Date	Dist
C	THEFT 3D FROM BUILDING	4700 N DIVISION ST	7/26/2019	P3
C	THEFT 3D FROM BUILDING	7000 N NEVADA ST	7/26/2019	P3
C	THEFT 3D FROM MOTOR VEHICLE	6100 N ASTOR ST	7/21/2019	P3
C	THEFT 3D FROM MOTOR VEHICLE	6700 N NEVADA ST	7/21/2019	P3
C	THEFT 3D FROM MOTOR VEHICLE	1200 E DALKE AVE	7/22/2019	P3
A	THEFT 3D FROM MOTOR VEHICLE	900 E SANSON AVE	7/23/2019	P3
C	THEFT 3D FROM MOTOR VEHICLE	1000 E NEBRASKA AVE	7/25/2019	P3
C	THEFT 3D FROM MOTOR VEHICLE	1000 E NEBRASKA AVE	7/25/2019	P3
C	THEFT 3D FROM MOTOR VEHICLE	800 E NEBRASKA AVE	7/25/2019	P3
C	THEFT 3D FROM MOTOR VEHICLE	6100 N LIDGERWOOD ST	7/26/2019	P3
C	THEFT 3D FROM MOTOR VEHICLE	9700 N MORTON CT	7/26/2019	P3
C	THEFT 3D SHOPLIFTING	4700 N DIVISION ST	7/21/2019	P3
C	THEFT 3D SHOPLIFTING	5500 N DIVISION ST	7/21/2019	P3
C	THEFT 3D SHOPLIFTING	4700 N DIVISION ST	7/21/2019	P3
C	THEFT 3D SHOPLIFTING	9600 N DIVISION ST	7/22/2019	P3
C	THEFT 3D SHOPLIFTING	4700 N DIVISION ST	7/23/2019	P3
C	THEFT 3D SHOPLIFTING	4700 N DIVISION ST	7/23/2019	P3
C	THEFT 3D SHOPLIFTING	5500 N DIVISION ST	7/24/2019	P3
C	THEFT 3D SHOPLIFTING	5800 N DIVISION ST	7/25/2019	P3
C	THEFT 3D SHOPLIFTING	4700 N DIVISION ST	7/25/2019	P3
A	THEFT 3D VEHICLE PARTS AND ACCESSORIES	N NEVADA ST / E SHARPSBURG AVE	7/23/2019	P3
C	THEFT OF MOTOR VEHICLE	600 E DALTON AVE	7/21/2019	P3
C	THEFT OF MOTOR VEHICLE	0 E HOFFMAN AVE	7/25/2019	P4
C	THEFT OF MOTOR VEHICLE	100 E WALTON AVE	7/26/2019	P4
C	THEFT OF MOTOR VEHICLE	1700 E LINCOLN RD	7/26/2019	P4

SPB3WH

C	BURGLARY 2D GARAGE	1800 E COLUMBIA AVE	7/25/2019	P3
C	BURGLARY 2D GARAGE	1500 E CENTRAL AVE	7/26/2019	P3
C	THEFT 3D ALL OTHER	1500 E BISMARK AVE	7/23/2019	P3
C	THEFT 3D ALL OTHER	5000 N NAPA ST	7/27/2019	P3
C	THEFT 3D FROM MOTOR VEHICLE	1500 E OLYMPIC AVE	7/24/2019	P3

POLICE SUMMARY - Ending: Saturday, July 27, 2019



NE - Northeast District (P4)

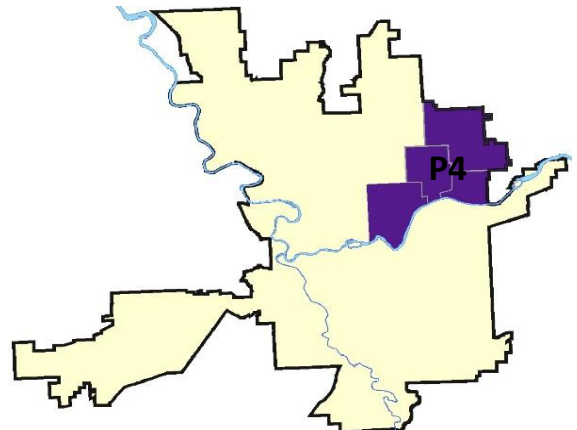
Preliminary IBR Counts

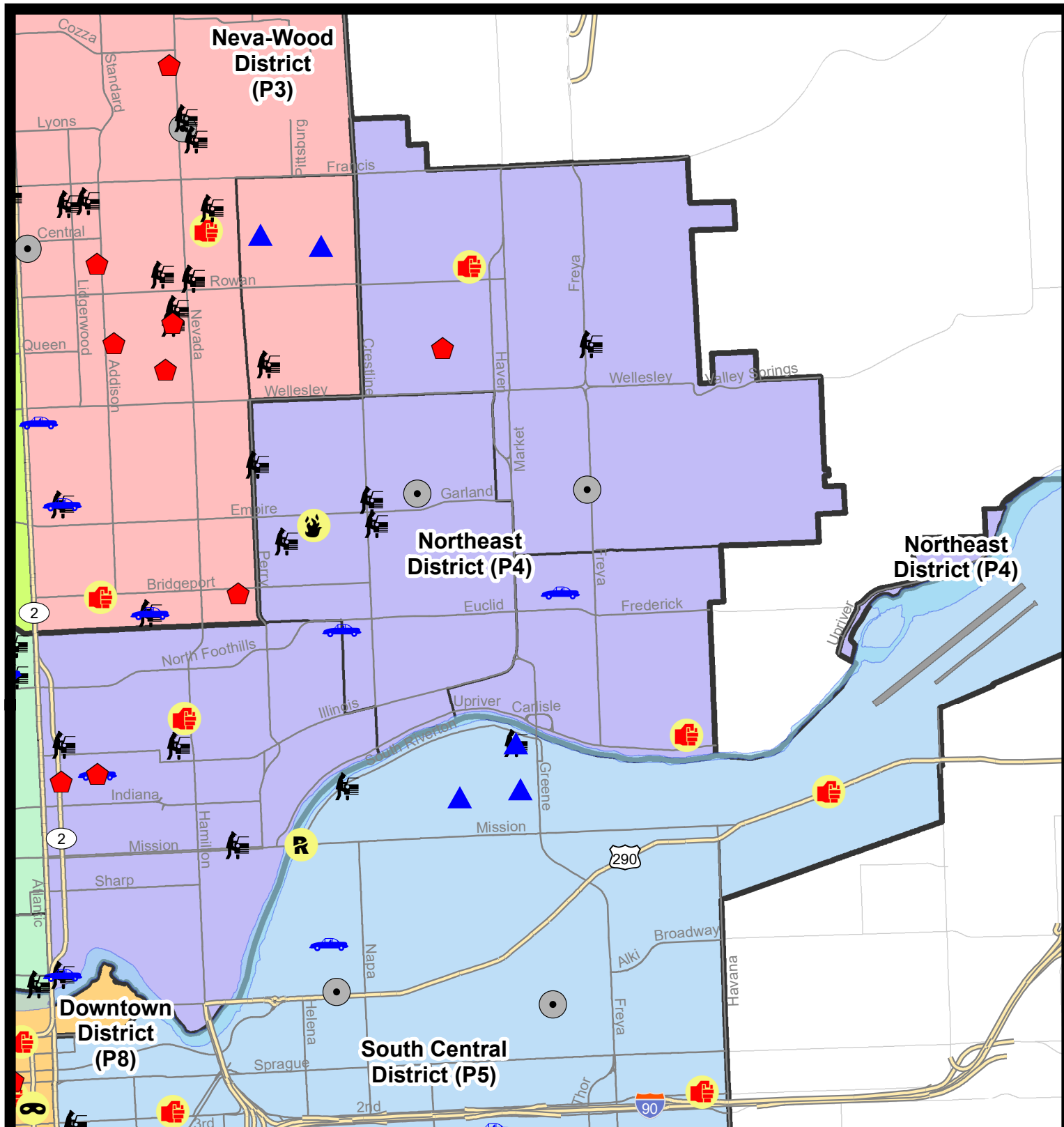
NIBRS Categories (Part 1 Selected)		7 Day Comparison			28 Day Comparison			YTD Comparison		
		Current	Prior	Percent	Current	Prior	Percent	Current	Prior	Percent
Violent	Criminal Homicide	0	0		0	0		0	2	-100.00%
	Rape	0	1	-100.00%	2	3	-33.33%	24	32	-25.00%
	Robbery - Commercial	0	0		0	1	-100.00%	10	9	11.11%
	Robbery - Person	0	1	-100.00%	4	1	300.00%	13	17	-23.53%
	Aggravated Assault - Non DV	0	2	-100.00%	5	7	-28.57%	53	55	-3.64%
	Aggravated Assault - DV	3	3	0.00%	8	3	166.67%	28	48	-41.67%
Violent Total:		3	7	-57.14%	19	15	26.67%	128	163	-21.47%
Property	Burglary - Residential	3	2	50.00%	12	22	-45.45%	91	117	-22.22%
	Burglary Garage	0	1	-100.00%	3	3	0.00%	29	51	-43.14%
	Burglary Commercial	2	0		5	4	25.00%	29	35	-17.14%
	Larceny	31	25	24.00%	123	121	1.65%	914	1014	-9.86%
	Vehicle Theft	4	10	-60.00%	28	25	12.00%	164	192	-14.58%
	Arson	1	0		1	2	-50.00%	4	7	-42.86%
Property Total:		41	38	7.89%	172	177	-2.82%	1231	1416	-13.06%
Preliminary Part 1 Crime Totals:		44	45	-2.22%	191	192	-0.52%	1359	1579	-13.93%
Current 7 Day Period:		7/21/2019 - 7/27/2019			Prior 7 Day Period:		7/14/2019 - 7/20/2019			
Current 28 Day Period:		6/30/2019 - 7/27/2019			Prior 28 Day Period:		6/2/2019 - 6/29/2019			
Current YTD Day Period:		1/1/2019 - 7/27/2019			Prior YTD Period:		1/1/2018 - 7/27/2018			

Prepared by SPD Crime Analysis Office - Monday, July 29, 2019

NOTE: SPD moved from UCR to the NIBRS reporting standard on 10/4/16 following the transition to a new RMS System. [Numbers on CompStat reports prior to this date should not be used as a comparison to those on this report.](#) Additional info on these reporting standards can be found on the FBI website: <https://ucr.fbi.gov/nibrs-overview>

This chart represents Preliminary counts of selected crime categories from Police Case Reports. Full statistical analysis to determine the confidence level of this data has not been performed. The % change columns on the preliminary counts differ from the percentage change on the NIBRS crime report, sometimes significantly. The CompStat report is designed for operational use and includes only selected NIBRS categories and coding less complex than full NIBRS rules. Official statistics for these and other NIBRS categories can be found on WASPC & FBI websites once available.





City of Spokane
Northeast District (P4)
Selected Crime Codes
2019-07-21 to 2019-07-27
 Prepared By:
 Crime Analysis Unit
 Spokane Police Department

Legend

NIBRS Events



Criminal Homicide



Rape



Robbery Commercial



Robbery Person



Aggravated Assault



Burglary Residential



Burglary Garage



Burglary Commercial



Vehicle Prowling



Vehicle Theft



Arson



Cases Represent LERMS Crime Codes
 Points may indicate multiple events
 Note: Veh Prowl is only Larceny displayed

For Additional Information on
 Incidents pertaining to an
 Area, Trend, or Pattern
 Contact Information Analysis

0 0.2 0.4 0.8 Miles



THIS IS NOT A LEGAL DOCUMENT:
 The information shown on this map is compiled
 from various sources and is subject to constant
 revision. Information shown on this map should
 not be used to determine the location of facilities
 in relationship to property lines, section lines,
 streets, etc.

Sunday - Saturday

NE - Northeast District (P4)

7/21/2019 TO 7/27/2019



<u>A/C</u>	<u>Offense Statute</u>	<u>Address</u>	<u>Reported Date</u>	<u>Dist</u>
<u>SPB4BE</u>				
C	ARSON 2D	1700 E PROVIDENCE AVE	7/21/2019	P4
C	BURGLARY 1D COMMERCIAL	4000 N COOK ST	7/23/2019	P4
A	BURGLARY 2D FENCED AREA	2800 E PROVIDENCE AVE	7/23/2019	P3
C	THEFT 2D ALL OTHER	1800 E PROVIDENCE AVE	7/25/2019	P4
C	THEFT 2D FROM MOTOR VEHICLE	3900 N CRESTLINE ST	7/23/2019	P4
C	THEFT 3D ALL OTHER	1700 E PROVIDENCE AVE	7/21/2019	P4
C	THEFT 3D ALL OTHER	1600 E GLASS AVE	7/21/2019	P4
C	THEFT 3D FROM MOTOR VEHICLE	1600 E GORDON AVE	7/21/2019	P4
C	THEFT 3D FROM MOTOR VEHICLE	2100 E PROVIDENCE AVE	7/26/2019	P4
C	THEFT 3D FROM MOTOR VEHICLE	1400 E ROCKWELL AVE	7/26/2019	P4
C	THEFT OF MOTOR VEHICLE	N NAPA ST / E FAIRVIEW AVE	7/25/2019	P4
<u>SPB4HI</u>				
C	ASSAULT 2D	N REGAL ST / E NEBRASKA AVE	7/25/2019	P4
C	BURGLARY 2D COMMERCIAL	3900 N FREYA ST	7/22/2019	P4
C	RESIDENTIAL BURGLARY	5000 N LACEY ST	7/27/2019	P4
C	THEFT 3D ALL OTHER	2900 E QUEEN AVE	7/25/2019	P4
C	THEFT 3D CITY ALL OTHER	5100 N CRESTLINE ST	7/27/2019	P4
C	THEFT 3D FROM BUILDING	3900 N FREYA ST	7/22/2019	P4
C	THEFT 3D FROM MOTOR VEHICLE	3600 E OLYMPIC AVE	7/26/2019	P4
<u>SPB4LO</u>				
C	ASSAULT 2D	800 E JACKSON AVE	7/23/2019	P4
C	IBR Purposes Only - Theft From Motor Vehicle	700 N DIVISION ST	7/24/2019	P2
C	RESIDENTIAL BURGLARY	300 E ERMINA AVE	7/24/2019	P2
C	RESIDENTIAL BURGLARY	2000 N RUBY ST	7/26/2019	P3
C	THEFT 2D ALL OTHER	1200 E MISSION AVE	7/22/2019	P2
C	THEFT 2D ALL OTHER	700 N CINCINNATI ST	7/22/2019	P4
C	THEFT 2D ALL OTHER	200 E INDIANA AVE	7/25/2019	P1
C	THEFT 2D ALL OTHER	900 E MISSION AVE	7/26/2019	P4
C	THEFT 2D ALL OTHER	900 E MISSION AVE	7/26/2019	P4
C	THEFT 2D FROM BUILDING	1000 E TRENT AVE	7/21/2019	P4
C	THEFT 2D FROM BUILDING	800 E JACKSON AVE	7/22/2019	P4
C	THEFT 2D FROM MOTOR VEHICLE	100 E MONTGOMERY AVE	7/27/2019	P4
C	THEFT 3D CITY ALL OTHER	1200 E MISSION AVE	7/24/2019	P8
C	THEFT 3D CITY SHOPLIFTING	2400 N DIVISION ST	7/25/2019	P2
C	THEFT 3D CITY SHOPLIFTING	E INDIANA AVE / N COLUMBUS ST	7/26/2019	P4
C	THEFT 3D CITY SHOPLIFTING	900 E MISSION AVE	7/26/2019	P4
C	THEFT 3D FROM BUILDING	800 E AUGUSTA AVE	7/23/2019	P4

A/C	Offense Statute	Address	Reported Date	Dist
C	THEFT 3D FROM BUILDING	800 E SPOKANE FALLS BLVD	7/26/2019	P4
C	THEFT 3D FROM MOTOR VEHICLE	1100 E MISSION AVE	7/22/2019	P4
C	THEFT 3D FROM MOTOR VEHICLE	2200 N CINCINNATI ST	7/25/2019	P4
C	THEFT 3D VEHICLE PARTS AND ACCESSORIES	500 E CARLISLE AVE	7/22/2019	P4
C	THEFT 3D VEHICLE PARTS AND ACCESSORIES	2600 N MAGNOLIA ST	7/25/2019	P4
C	THEFT OF MOTOR VEHICLE	700 N DIVISION ST	7/24/2019	P2
C	THEFT OF MOTOR VEHICLE	300 E ERMINA AVE	7/24/2019	P2

SPB4MI

C	ASSAULT 4D WEAPON	4100 E ERMINA AVE	7/22/2019	P4
C	THEFT OF MOTOR VEHICLE	3300 E LIBERTY AVE	7/22/2019	P4

SPOKANE POLICE DEPARTMENT



SOUTH **Police Service Area**

PSA Commander

Captain Tracie Meidl

South Central District (P5)

Southeast District (P6)

Southwest District (P7)



POLICE SUMMARY - Ending: Saturday, July 27, 2019

SOUTH PRECINCT (P5, P6, and P7)



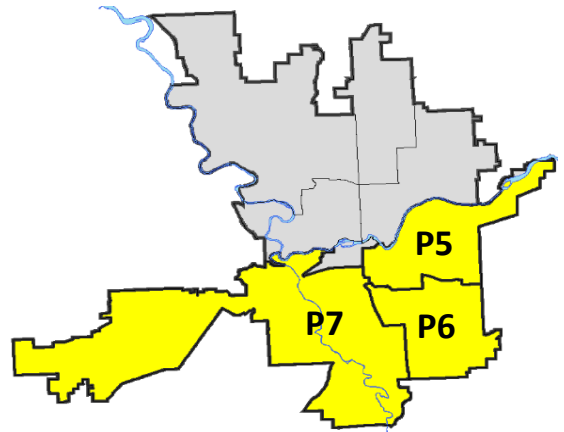
Preliminary IBR Counts

NIBRS Categories (Part 1 Selected)		7 Day Comparison			28 Day Comparison			YTD Comparison		
		Current	Prior	Percent	Current	Prior	Percent	Current	Prior	Percent
Violent	Criminal Homicide	0	0		0	0		2	1	100.00%
	Rape	1	2	-50.00%	9	4	125.00%	37	56	-33.93%
	Robbery - Commercial	0	1	-100.00%	1	0		4	8	-50.00%
	Robbery - Person	0	2	-100.00%	7	6	16.67%	42	31	35.48%
	Aggravated Assault - Non DV	3	4	-25.00%	12	16	-25.00%	99	96	3.13%
	Aggravated Assault - DV	3	2	50.00%	7	13	-46.15%	66	75	-12.00%
Violent Total:		7	11	-36.36%	36	39	-7.69%	250	267	-6.37%
Property	Burglary - Residential	8	5	60.00%	28	16	75.00%	155	207	-25.12%
	Burglary Garage	10	4	150.00%	23	21	9.52%	118	88	34.09%
	Burglary Commercial	2	2	0.00%	9	8	12.50%	85	86	-1.16%
	Larceny	76	72	5.56%	278	247	12.55%	1694	1792	-5.47%
	Vehicle Theft	9	7	28.57%	30	27	11.11%	196	295	-33.56%
	Arson	0	0		0	0		6	9	-33.33%
Property Total:		105	90	16.67%	368	319	15.36%	2254	2477	-9.00%
Preliminary Part 1 Crime Totals:		112	101	10.89%	404	358	12.85%	2504	2744	-8.75%
Current 7 Day Period:		7/21/2019 - 7/27/2019			Prior 7 Day Period:		7/14/2019 - 7/20/2019			
Current 28 Day Period:		6/30/2019 - 7/27/2019			Prior 28 Day Period:		6/2/2019 - 6/29/2019			
Current YTD Day Period:		1/1/2019 - 7/27/2019			Prior YTD Period:		1/1/2018 - 7/27/2018			

Prepared by SPD Crime Analysis Office - Monday, July 29, 2019

NOTE: SPD moved from UCR to the NIBRS reporting standard on 10/4/16 following the transition to a new RMS System. [Numbers on CompStat reports prior to this date should not be used as a comparison to those on this report.](#) Additional info on these reporting standards can be found on the FBI website: <https://ucr.fbi.gov/nibrs-overview>

This chart represents Preliminary counts of selected crime categories from Police Case Reports. Full statistical analysis to determine the confidence level of this data has not been performed. The % change columns on the preliminary counts differ from the percentage change on the NIBRS crime report, sometimes significantly. The CompStat report is designed for operational use and includes only selected NIBRS categories and coding less complex than full NIBRS rules. Official statistics for these and other NIBRS categories can be found on WASPC & FBI websites once available.



POLICE SUMMARY - Ending: Saturday, July 27, 2019



SE - South Central District (P5)

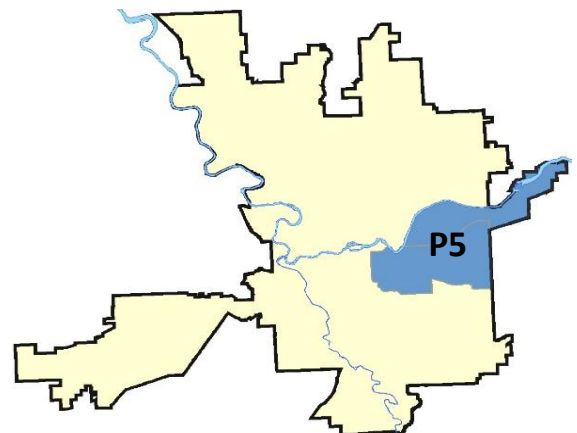
Preliminary IBR Counts


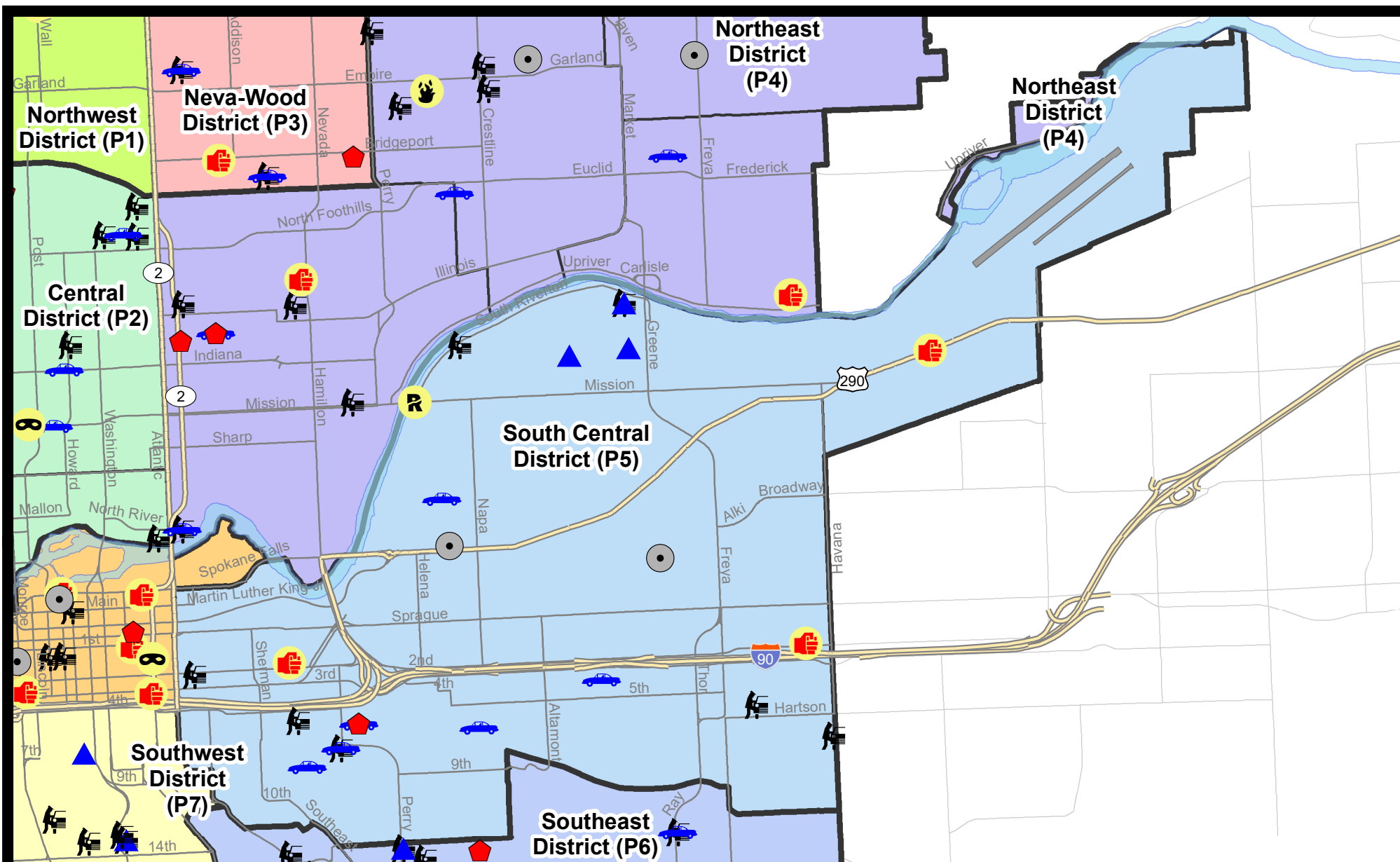
NIBRS Categories (Part 1 Selected)		7 Day Comparison			28 Day Comparison			YTD Comparison		
		Current	Prior	Percent	Current	Prior	Percent	Current	Prior	Percent
Violent	Criminal Homicide	0	0		0	0		2	1	100.00%
	Rape	1	0		3	3	0.00%	14	25	-44.00%
	Robbery - Commercial	0	0		0	0		2	4	-50.00%
	Robbery - Person	0	1	-100.00%	4	5	-20.00%	24	14	71.43%
	Aggravated Assault - Non DV	1	1	0.00%	4	7	-42.86%	45	46	-2.17%
	Aggravated Assault - DV	2	2	0.00%	6	6	0.00%	33	32	3.13%
Violent Total:		4	4	0.00%	17	21	-19.05%	120	122	-1.64%
Property	Burglary - Residential	2	1	100.00%	5	5	0.00%	38	74	-48.65%
	Burglary Garage	3	1	200.00%	5	4	25.00%	23	33	-30.30%
	Burglary Commercial	2	0		6	4	50.00%	48	56	-14.29%
	Larceny	23	25	-8.00%	104	94	10.64%	632	734	-13.90%
	Vehicle Theft	6	3	100.00%	16	14	14.29%	93	122	-23.77%
	Arson	0	0		0	0		4	4	0.00%
Property Total:		36	30	20.00%	136	121	12.40%	838	1023	-18.08%
Preliminary Part 1 Crime Totals:		40	34	17.65%	153	142	7.75%	958	1145	-16.33%
Current 7 Day Period:		7/21/2019 - 7/27/2019			Prior 7 Day Period:		7/14/2019 - 7/20/2019			
Current 28 Day Period:		6/30/2019 - 7/27/2019			Prior 28 Day Period:		6/2/2019 - 6/29/2019			
Current YTD Day Period:		1/1/2019 - 7/27/2019			Prior YTD Period:		1/1/2018 - 7/27/2018			

Prepared by SPD Crime Analysis Office - Monday, July 29, 2019

NOTE: SPD moved from UCR to the NIBRS reporting standard on 10/4/16 following the transition to a new RMS System. [Numbers on CompStat reports prior to this date should not be used as a comparison to those on this report.](#) Additional info on these reporting standards can be found on the FBI website: <https://ucr.fbi.gov/nibrs-overview>

This chart represents Preliminary counts of selected crime categories from Police Case Reports. Full statistical analysis to determine the confidence level of this data has not been performed. The % change columns on the preliminary counts differ from the percentage change on the NIBRS crime report, sometimes significantly. The CompStat report is designed for operational use and includes only selected NIBRS categories and coding less complex than full NIBRS rules. Official statistics for these and other NIBRS categories can be found on WASPC & FBI websites once available.





City of Spokane
South Central District (P5)
Selected
Crime Types
2019-07-21 to 2019-07-27

Prepared By:
Crime Analysis Unit
Spokane Police Department

Legend

NIBRS Events



Criminal Homicide



Rape



Robbery Commercial



Robbery Person



Aggravated Assault



Burglary Residential



Burglary Garage



Burglary Commercial



Vehicle Prowling



Vehicle Theft



Arson

Cases Represent LERMS Crime Codes

Points may indicate multiple events

Note: Veh Prowl is only Larceny category displayed



For Additional Information on Incidents
 pertaining to an Area, Trend, or Pattern
 Contact Information Analysis

0 0.2 0.4 0.6 0.8 1 Miles



THIS IS NOT A LEGAL DOCUMENT:
 The information shown on this map is compiled
 from various sources and is subject to constant
 revision. Information shown on this map should
 not be used to determine the location of facilities
 in relationship to property lines, section lines,
 streets, etc.

Sunday - Saturday

SE - South Central District (P5)

7/21/2019 TO 7/27/2019



<u>A/C</u>	<u>Offense Statute</u>	<u>Address</u>	<u>Reported Date</u>	<u>Dist</u>
<u>SPC5EC</u>				
C	ASSAULT 2D	700 E 2ND AVE	7/22/2019	P7
C	ASSAULT 2D	4100 E 2ND AVE	7/26/2019	P6
C	BURGLARY 1D FROM RESIDENCE	4100 E 2ND AVE	7/26/2019	P6
C	BURGLARY 2D COMMERCIAL	3200 E FERRY AVE	7/22/2019	P6
C	BURGLARY 2D FENCED AREA	E 1ST AVE / S COWLEY ST	7/22/2019	P5
C	BURGLARY 2D FENCED AREA	1000 N HAVANA ST	7/23/2019	P6
C	IBR Purposes Only - Theft From Motor Vehicle	700 S ARTHUR ST	7/21/2019	P6
C	RESIDENTIAL BURGLARY	600 S RICHARD ALLEN CT	7/27/2019	P6
C	THEFT 1D VEHICLE PARTS AND ACCESSORIES	3200 E TRENT AVE	7/24/2019	P5
C	THEFT 2D ALL OTHER	3800 E 7TH AVE	7/21/2019	P5
C	THEFT 2D ALL OTHER	700 S HATCH ST	7/26/2019	P5
C	THEFT 2D ALL OTHER	3200 E SPRAGUE AVE	7/27/2019	P5
C	THEFT 2D FROM MOTOR VEHICLE	500 S SCOTT ST	7/23/2019	P5
C	THEFT 3D ALL OTHER	2100 E 4TH AVE	7/23/2019	P5
C	THEFT 3D ALL OTHER	3200 E TRENT AVE	7/26/2019	P5
C	THEFT 3D CITY ALL OTHER	200 N DIVISION ST	7/27/2019	P8
C	THEFT 3D CITY SHOPLIFTING	400 S THOR ST	7/27/2019	P6
C	THEFT 3D FROM BUILDING	3400 E 8TH AVE	7/22/2019	P5
A	THEFT 3D FROM MOTOR VEHICLE	3800 E 6TH AVE	7/21/2019	P5
A	THEFT 3D FROM MOTOR VEHICLE	4200 E 8TH AVE	7/25/2019	P5
C	THEFT 3D FROM MOTOR VEHICLE	100 E 2ND AVE	7/26/2019	P5
C	THEFT 3D SHOPLIFTING	400 S THOR ST	7/21/2019	P5
C	THEFT OF MOTOR VEHICLE	1900 E HARTSON AVE	7/21/2019	P6
C	THEFT OF MOTOR VEHICLE	700 S ARTHUR ST	7/21/2019	P6
C	THEFT OF MOTOR VEHICLE	2700 E 4TH AVE	7/21/2019	P5
C	THEFT OF MOTOR VEHICLE	800 E 8TH AVE	7/25/2019	P6
C	THEFT OF MOTOR VEHICLE	600 S RICHARD ALLEN CT	7/27/2019	P6
<u>SPC5GP</u>				
C	ASSAULT 2D	N BYRD ST / E TRENT AVE	7/27/2019	P6
C	BURGLARY 2D COMMERCIAL	1800 E TRENT AVE	7/23/2019	P6
C	BURGLARY 2D GARAGE	3000 E INDIANA AVE	7/24/2019	P5
C	BURGLARY 2D GARAGE	3000 E MARSHALL AVE	7/25/2019	P6
C	BURGLARY 2D GARAGE	1700 N LACEY ST	7/26/2019	P5
C	RAPE 1D		7/26/2019	P5
C	THEFT 2D VEHICLE PARTS AND ACCESSORIES	1700 E MALLON AVE	7/24/2019	P4
C	THEFT 3D ALL OTHER	1500 N SMITH ST	7/23/2019	P5
C	THEFT 3D FROM BUILDING	1800 E TRENT AVE	7/23/2019	P6
C	THEFT 3D FROM BUILDING	3000 E MARSHALL AVE	7/25/2019	P6

For protection of victim privacy, the entire address on sexual assault crimes has been redacted.

<u>A/C</u>	<u>Offense Statute</u>	<u>Address</u>	<u>Reported Date</u>	<u>Dist</u>
C	THEFT 3D FROM MOTOR VEHICLE	1800 E SOUTH RIVERTON AVE	7/23/2019	P5
C	THEFT 3D FROM MOTOR VEHICLE	3000 E MARSHALL AVE	7/25/2019	P6
C	THEFT OF MOTOR VEHICLE	1700 E MALLON AVE	7/24/2019	P4

POLICE SUMMARY - Ending: Saturday, July 27, 2019



SE - Southeast District (P6)

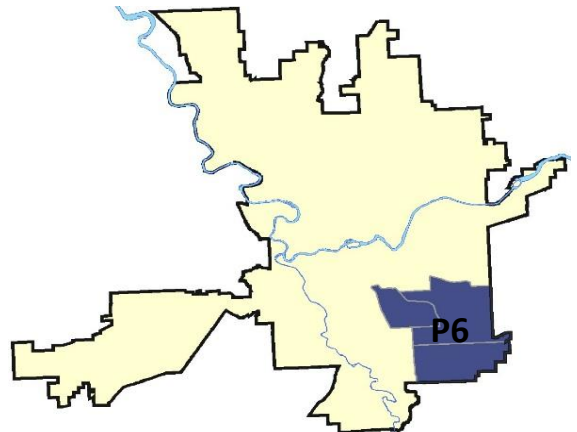
Preliminary IBR Counts

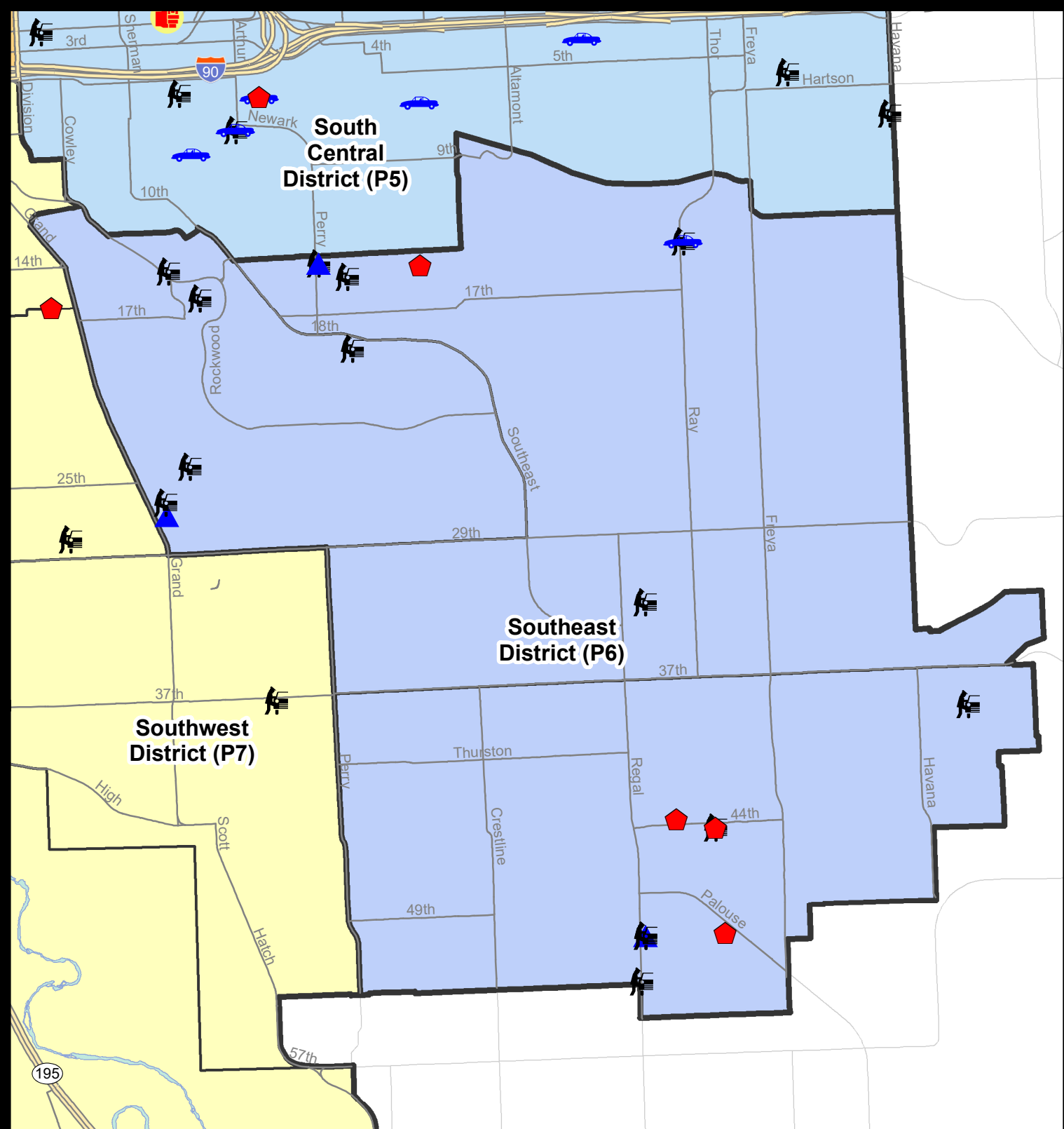
NIBRS Categories (Part 1 Selected)		7 Day Comparison			28 Day Comparison			YTD Comparison		
		Current	Prior	Percent	Current	Prior	Percent	Current	Prior	Percent
Violent	Criminal Homicide	0	0		0	0		0	0	
	Rape	0	2	-100.00%	4	0		9	11	-18.18%
	Robbery - Commercial	0	0		0	0		1	2	-50.00%
	Robbery - Person	0	1	-100.00%	1	1	0.00%	8	4	100.00%
	Aggravated Assault - Non DV	0	1	-100.00%	1	1	0.00%	12	19	-36.84%
	Aggravated Assault - DV	0	0		0	2	-100.00%	11	18	-38.89%
Violent Total:		0	4	-100.00%	6	4	50.00%	41	54	-24.07%
Property	Burglary - Residential	4	3	33.33%	12	4	200.00%	39	62	-37.10%
	Burglary Garage	3	1	200.00%	7	10	-30.00%	42	13	223.08%
	Burglary Commercial	0	0		1	0		6	10	-40.00%
	Larceny	22	24	-8.33%	78	70	11.43%	387	394	-1.78%
	Vehicle Theft	1	3	-66.67%	4	7	-42.86%	41	47	-12.77%
	Arson	0	0		0	0		1	3	-66.67%
Property Total:		30	31	-3.23%	102	91	12.09%	516	529	-2.46%
Preliminary Part 1 Crime Totals:		30	35	-14.29%	108	95	13.68%	557	583	-4.46%
Current 7 Day Period:		7/21/2019 - 7/27/2019			Prior 7 Day Period:		7/14/2019 - 7/20/2019			
Current 28 Day Period:		6/30/2019 - 7/27/2019			Prior 28 Day Period:		6/2/2019 - 6/29/2019			
Current YTD Day Period:		1/1/2019 - 7/27/2019			Prior YTD Period:		1/1/2018 - 7/27/2018			

Prepared by SPD Crime Analysis Office - Monday, July 29, 2019

NOTE: SPD moved from UCR to the NIBRS reporting standard on 10/4/16 following the transition to a new RMS System. [Numbers on CompStat reports prior to this date should not be used as a comparison to those on this report.](#) Additional info on these reporting standards can be found on the FBI website: <https://ucr.fbi.gov/nibrs-overview>

This chart represents Preliminary counts of selected crime categories from Police Case Reports. Full statistical analysis to determine the confidence level of this data has not been performed. The % change columns on the preliminary counts differ from the percentage change on the NIBRS crime report, sometimes significantly. The CompStat report is designed for operational use and includes only selected NIBRS categories and coding less complex than full NIBRS rules. Official statistics for these and other NIBRS categories can be found on WASPC & FBI websites once available.





City of Spokane
Southeast District (P6)
Selected Crime Codes
2019-07-21 to 2019-07-27
 Prepared By:
Crime Analysis Unit
Spokane Police Department

Legend

NIBRS Events

- Criminal Homicide
- Rape
- Robbery Commercial
- Robbery Person
- Aggravated Assault
- Burglary Residential
- Burglary Garage
- Burglary Commercial
- Vehicle Prowling
- Vehicle Theft
- Arson

Spokane Police

*Cases Represent LERMS Crime Codes
 Points may indicate multiple events
 Note: Veh Prowl is only Larceny displayed*

For Additional Information on Incidents pertaining to an Area, Trend, or Pattern Contact Information Analysis

0 0.15 0.3 0.6 Miles

Geographic Information System

THIS IS NOT A LEGAL DOCUMENT:
 The information shown on this map is compiled from various sources and is subject to constant revision. Information shown on this map should not be used to determine the location of facilities in relationship to property lines, section lines, streets, etc.

Sunday - Saturday

SE - Southeast District (P6)

7/21/2019 TO 7/27/2019



<u>A/C</u>	<u>Offense Statute</u>	<u>Address</u>	<u>Reported Date</u>	<u>Dist</u>
<u>SPC6LH</u>				
C	BURGLARY 2D GARAGE	1400 S PERRY ST	7/26/2019	P6
C	IBR Purposes Only - Theft From Motor Vehicle	3200 E 14TH AVE	7/24/2019	P6
C	RESIDENTIAL BURGLARY	1900 E 15TH AVE	7/25/2019	P6
C	THEFT 2D ALL OTHER	4000 E 36TH AVE	7/25/2019	P6
C	THEFT 3D ALL OTHER	3000 S MT VERNON ST	7/25/2019	P6
C	THEFT 3D FROM MOTOR VEHICLE	3000 E 33RD AVE	7/24/2019	P6
A	THEFT 3D FROM MOTOR VEHICLE	1400 S PERRY ST	7/26/2019	P6
C	THEFT 3D FROM MOTOR VEHICLE	1500 E 15TH AVE	7/26/2019	P6
C	THEFT 3D SHOPLIFTING	2500 E 29TH AVE	7/22/2019	P6
C	THEFT 3D SHOPLIFTING	2900 E 29TH AVE	7/22/2019	P6
C	THEFT OF MOTOR VEHICLE	3200 E 14TH AVE	7/24/2019	P6
<u>SPC6RW</u>				
C	BURGLARY 2D GARAGE	600 E 27TH AVE	7/26/2019	P6
C	MAIL THEFT	600 E 24TH AVE	7/25/2019	P6
C	THEFT 2D FROM MOTOR VEHICLE	600 E 26TH AVE	7/22/2019	P6
C	THEFT 3D ALL OTHER	2200 S HATCH ST	7/24/2019	P6
C	THEFT 3D FROM MOTOR VEHICLE	600 E ROCKWOOD BLVD	7/21/2019	P6
C	THEFT 3D FROM MOTOR VEHICLE	1600 S CREST HILL DR	7/21/2019	P6
C	THEFT 3D FROM MOTOR VEHICLE	700 E 24TH AVE	7/22/2019	P6
C	THEFT 3D FROM MOTOR VEHICLE	1500 E 19TH AVE	7/26/2019	P6
C	THEFT 3D VEHICLE PARTS AND ACCESSORIES	2000 E 29TH AVE	7/26/2019	P6
<u>SPC6SG</u>				
C	BURGLARY 2D GARAGE	5000 S REGAL ST	7/27/2019	P6
C	RESIDENTIAL BURGLARY	5000 S PALOUSE HWY	7/22/2019	P6
C	RESIDENTIAL BURGLARY	3100 E 44TH AVE	7/25/2019	P6
C	RESIDENTIAL BURGLARY	3200 E 44TH AVE	7/27/2019	P5
C	THEFT 2D FROM MOTOR VEHICLE	E 53RD AVE / S REGAL ST	7/21/2019	P6
C	THEFT 2D FROM MOTOR VEHICLE	3200 E 44TH AVE	7/23/2019	P6
C	THEFT 2D FROM MOTOR VEHICLE	3900 S DEARBORN ST	7/26/2019	P6
C	THEFT 2D SHOPLIFTING	4300 S REGAL ST	7/24/2019	P6
C	THEFT 3D FROM MOTOR VEHICLE	5000 S REGAL ST	7/21/2019	P6
C	THEFT 3D FROM MOTOR VEHICLE	5000 S REGAL ST	7/24/2019	P6

POLICE SUMMARY - Ending: Saturday, July 27, 2019



SW - Southwest District (P7)

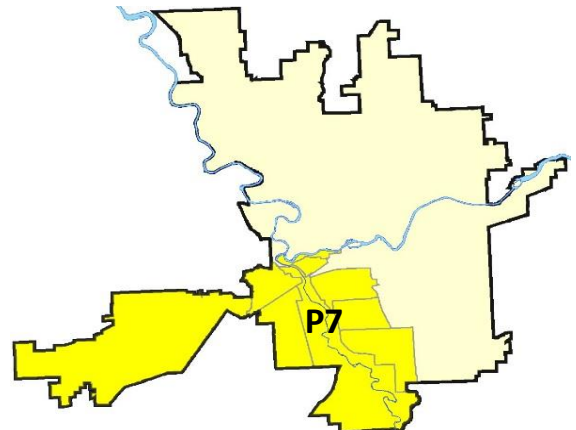
Preliminary IBR Counts

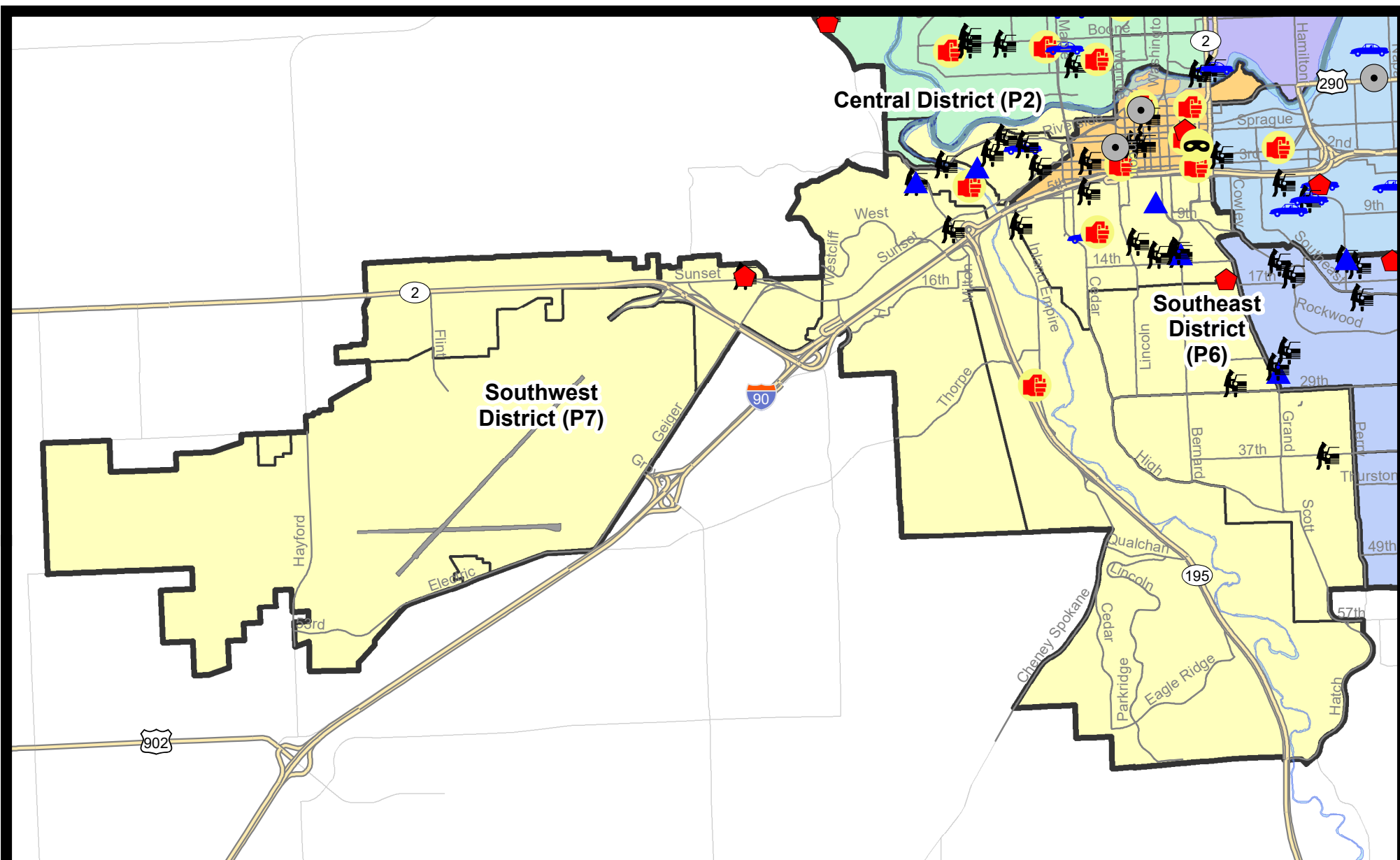
NIBRS Categories (Part 1 Selected)		7 Day Comparison			28 Day Comparison			YTD Comparison		
		Current	Prior	Percent	Current	Prior	Percent	Current	Prior	Percent
Violent	Criminal Homicide	0	0		0	0		0	0	
	Rape	0	0		2	1	100.00%	14	20	-30.00%
	Robbery - Commercial	0	1	-100.00%	1	0		1	2	-50.00%
	Robbery - Person	0	0		2	0		10	13	-23.08%
	Aggravated Assault - Non DV	2	2	0.00%	7	8	-12.50%	42	31	35.48%
	Aggravated Assault - DV	1	0		1	5	-80.00%	22	25	-12.00%
Violent Total:		3	3	0.00%	13	14	-7.14%	89	91	-2.20%
Property	Burglary - Residential	2	1	100.00%	11	7	57.14%	78	71	9.86%
	Burglary Garage	4	2	100.00%	11	7	57.14%	53	42	26.19%
	Burglary Commercial	0	2	-100.00%	2	4	-50.00%	31	20	55.00%
	Larceny	31	23	34.78%	96	83	15.66%	675	664	1.66%
	Vehicle Theft	2	1	100.00%	10	6	66.67%	62	126	-50.79%
	Arson	0	0		0	0		1	2	-50.00%
Property Total:		39	29	34.48%	130	107	21.50%	900	925	-2.70%
Preliminary Part 1 Crime Totals:		42	32	31.25%	143	121	18.18%	989	1016	-2.66%
Current 7 Day Period:		7/21/2019 - 7/27/2019			Prior 7 Day Period:		7/14/2019 - 7/20/2019			
Current 28 Day Period:		6/30/2019 - 7/27/2019			Prior 28 Day Period:		6/2/2019 - 6/29/2019			
Current YTD Day Period:		1/1/2019 - 7/27/2019			Prior YTD Period:		1/1/2018 - 7/27/2018			

Prepared by SPD Crime Analysis Office - Monday, July 29, 2019

NOTE: SPD moved from UCR to the NIBRS reporting standard on 10/4/16 following the transition to a new RMS System. [Numbers on CompStat reports prior to this date should not be used as a comparison to those on this report.](#) Additional info on these reporting standards can be found on the FBI website: <https://ucr.fbi.gov/nibrs-overview>

This chart represents Preliminary counts of selected crime categories from Police Case Reports. Full statistical analysis to determine the confidence level of this data has not been performed. The % change columns on the preliminary counts differ from the percentage change on the NIBRS crime report, sometimes significantly. The CompStat report is designed for operational use and includes only selected NIBRS categories and coding less complex than full NIBRS rules. Official statistics for these and other NIBRS categories can be found on WASPC & FBI websites once available.



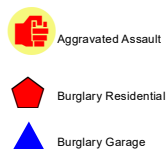



City of Spokane
Southwest District (P7)
Selected
Crime Types
2019-07-21 to 2019-07-27

Prepared By:
Crime Analysis Unit
Spokane Police Department

Legend

NIBRS Events



Cases Represent LERMS Crime Codes
 Points may indicate multiple events
 Note: Veh Prowl is only Larceny category displayed



For Additional Information on Incidents
 pertaining to an Area, Trend, or Pattern
 Contact Information Analysis

0 0.2 0.4 0.6 0.8 1 1.2 1.4 1.6 Miles



THIS IS NOT A LEGAL DOCUMENT:
 The information shown on this map is compiled
 from various sources and is subject to constant
 revision. Information shown on this map should
 not be used to determine the location of facilities
 in relationship to property lines, section lines,
 streets, etc.



Sunday - Saturday

SE - Southwest District (P7)

7/21/2019 TO 7/27/2019



<u>A/C</u>	<u>Offense Statute</u>	<u>Address</u>	<u>Reported Date</u>	<u>Dist</u>
<u>SPD7BA</u>				
C	BURGLARY 2D GARAGE	200 S COEUR D ALENE ST	7/25/2019	P7
C	THEFT 2D FROM BUILDING	1900 W SUNSET BLVD	7/26/2019	P7
C	THEFT 3D ALL OTHER	2100 W 2ND AVE	7/22/2019	P7
C	THEFT 3D ALL OTHER	500 S COEUR D ALENE ST	7/24/2019	P7
C	THEFT 3D ALL OTHER	1700 W PACIFIC AVE	7/27/2019	P7
C	THEFT 3D FROM BUILDING	1900 W SUNSET BLVD	7/25/2019	P7
C	THEFT 3D FROM MOTOR VEHICLE	S HEMLOCK ST / W RIVERSIDE AVE	7/23/2019	P7
C	THEFT 3D FROM MOTOR VEHICLE	1800 W 3RD AVE	7/24/2019	P7
C	THEFT 3D FROM MOTOR VEHICLE	2300 W PACIFIC AVE	7/25/2019	P7
A	THEFT 3D FROM MOTOR VEHICLE	1900 W 1ST AVE	7/25/2019	P7
A	THEFT OF MOTOR VEHICLE	2000 W 1ST AVE	7/21/2019	P7
<u>SPD7CH</u>				
C	ASSAULT OF A CHILD 1D	1200 W 10TH AVE	7/23/2019	P7
C	BURGLARY 2D GARAGE	300 W 13TH AVE	7/23/2019	P7
C	BURGLARY 2D GARAGE	500 W 7TH AVE	7/23/2019	P7
C	RESIDENTIAL BURGLARY	1600 S TACOMA ST	7/22/2019	P6
C	THEFT 1D POCKET PICKING	0 W 5TH AVE	7/21/2019	P7
C	THEFT 2D ALL OTHER	0 W ROCKWOOD BLVD	7/27/2019	P7
C	THEFT 2D FROM MOTOR VEHICLE	800 W CLIFF DR	7/21/2019	P7
C	THEFT 3D ALL OTHER	1800 W 9TH AVE	7/22/2019	P7
C	THEFT 3D CITY ALL OTHER	1400 W 10TH AVE	7/21/2019	P7
C	THEFT 3D FROM MOTOR VEHICLE	300 W 13TH AVE	7/23/2019	P7
C	THEFT 3D FROM MOTOR VEHICLE	600 W 13TH AVE	7/23/2019	P7
C	THEFT 3D FROM MOTOR VEHICLE	1200 S GROVE ST	7/23/2019	P7
C	THEFT 3D FROM MOTOR VEHICLE	1300 W 5TH AVE	7/24/2019	P7
C	THEFT 3D FROM MOTOR VEHICLE	2000 W 9TH AVE	7/27/2019	P7
C	THEFT 3D SHOPLIFTING	1500 W 10TH AVE	7/24/2019	P7
C	THEFT OF MOTOR VEHICLE	1000 S CEDAR ST	7/24/2019	P7
<u>SPD7CS</u>				
C	THEFT 2D FROM MOTOR VEHICLE	1000 E 37TH AVE	7/24/2019	P7
<u>SPD7LC</u>				
C	ASSAULT 2D	1900 W 27TH AVE	7/21/2019	P7
C	DRIVE BY SHOOTING	500 S A ST	7/26/2019	P7
C	MAIL THEFT	1300 E BLACKWOOD LN	7/22/2019	P7
<u>SPD7MC</u>				
C	THEFT 1D FROM BUILDING	900 W 18TH AVE	7/23/2019	P7
C	THEFT 2D ALL OTHER	1100 W 17TH AVE	7/23/2019	P7

For protection of victim privacy, the entire address on sexual assault crimes has been redacted.

A/C	Offense Statute	Address	Reported Date	Dist
C	THEFT 3D FROM MOTOR VEHICLE	2700 S TEKOA ST	7/25/2019	P7
<u>SPD7WH</u>				
C	BURGLARY 2D GARAGE	3200 W 4TH AVE	7/22/2019	P5
C	MAIL THEFT	2900 W 6TH AVE	7/23/2019	P7
C	THEFT 2D FROM MOTOR VEHICLE	S MILTON ST / S LINDEKE ST	7/25/2019	P7
C	THEFT 2D FROM MOTOR VEHICLE	2900 W RIVERSIDE AVE	7/26/2019	P7
C	THEFT 3D ALL OTHER	3200 W 5TH AVE	7/25/2019	P7
C	THEFT 3D FROM MOTOR VEHICLE	3200 W 4TH AVE	7/22/2019	P5
<u>SPD7WP</u>				
C	RESIDENTIAL BURGLARY	5300 W SUNSET HWY	7/24/2019	P7
C	THEFT 3D FROM MOTOR VEHICLE	5300 W SUNSET HWY	7/24/2019	P7

SPOKANE POLICE DEPARTMENT

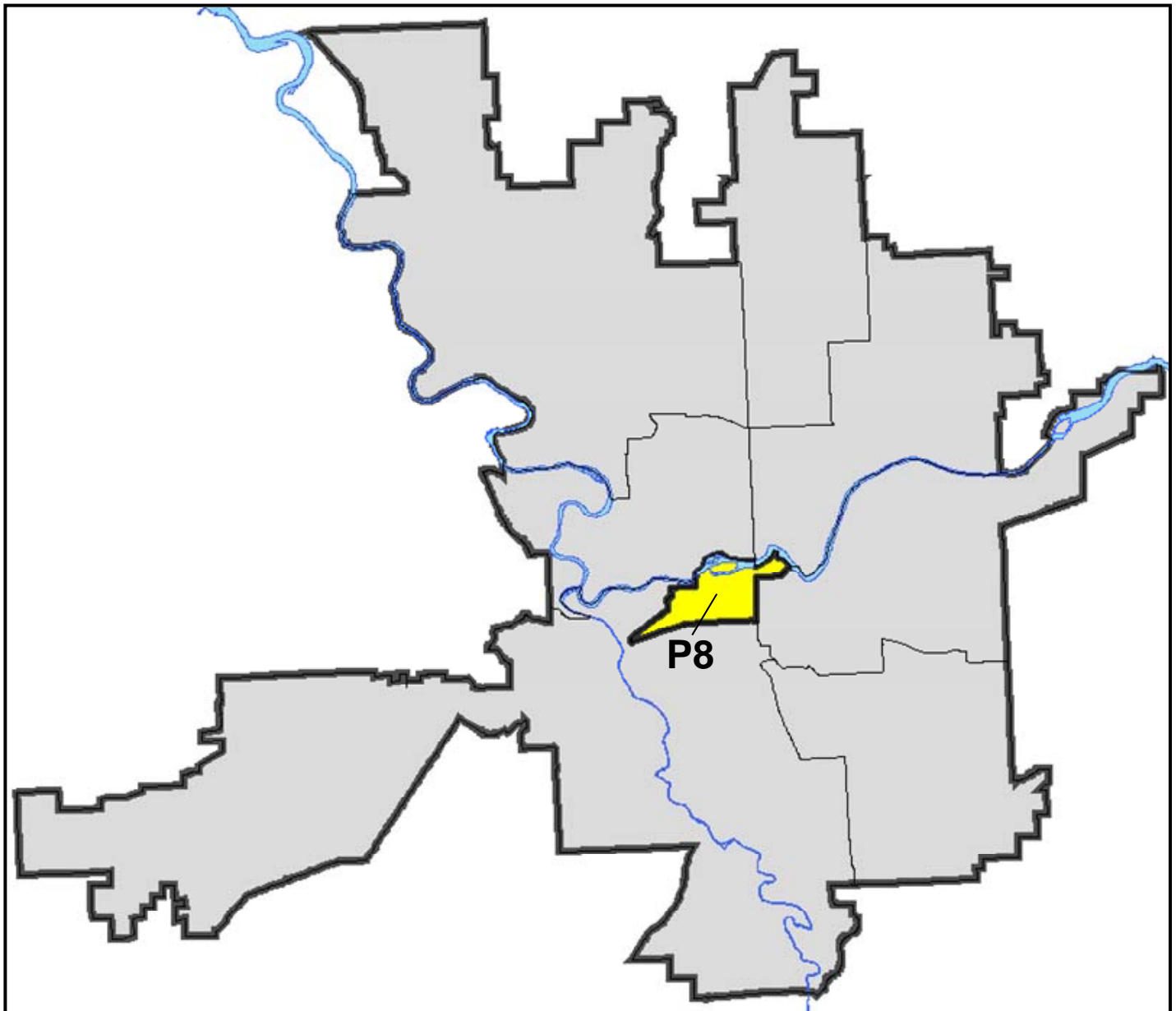
DOWNTOWN

Police Service Area



PSA Commander

Captain David Singley



POLICE SUMMARY - Ending: Saturday, July 27, 2019

DOWNTOWN PRECINCT (P8)



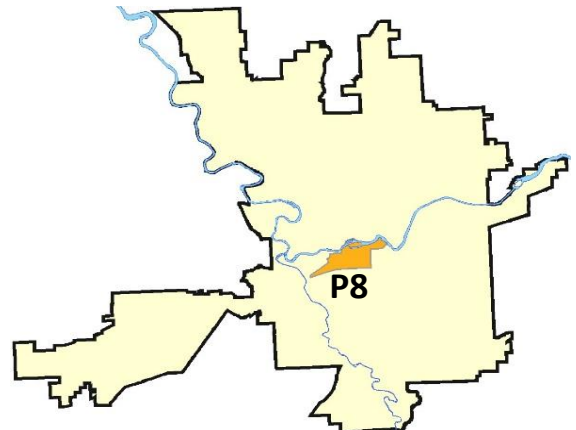
Preliminary IBR Counts


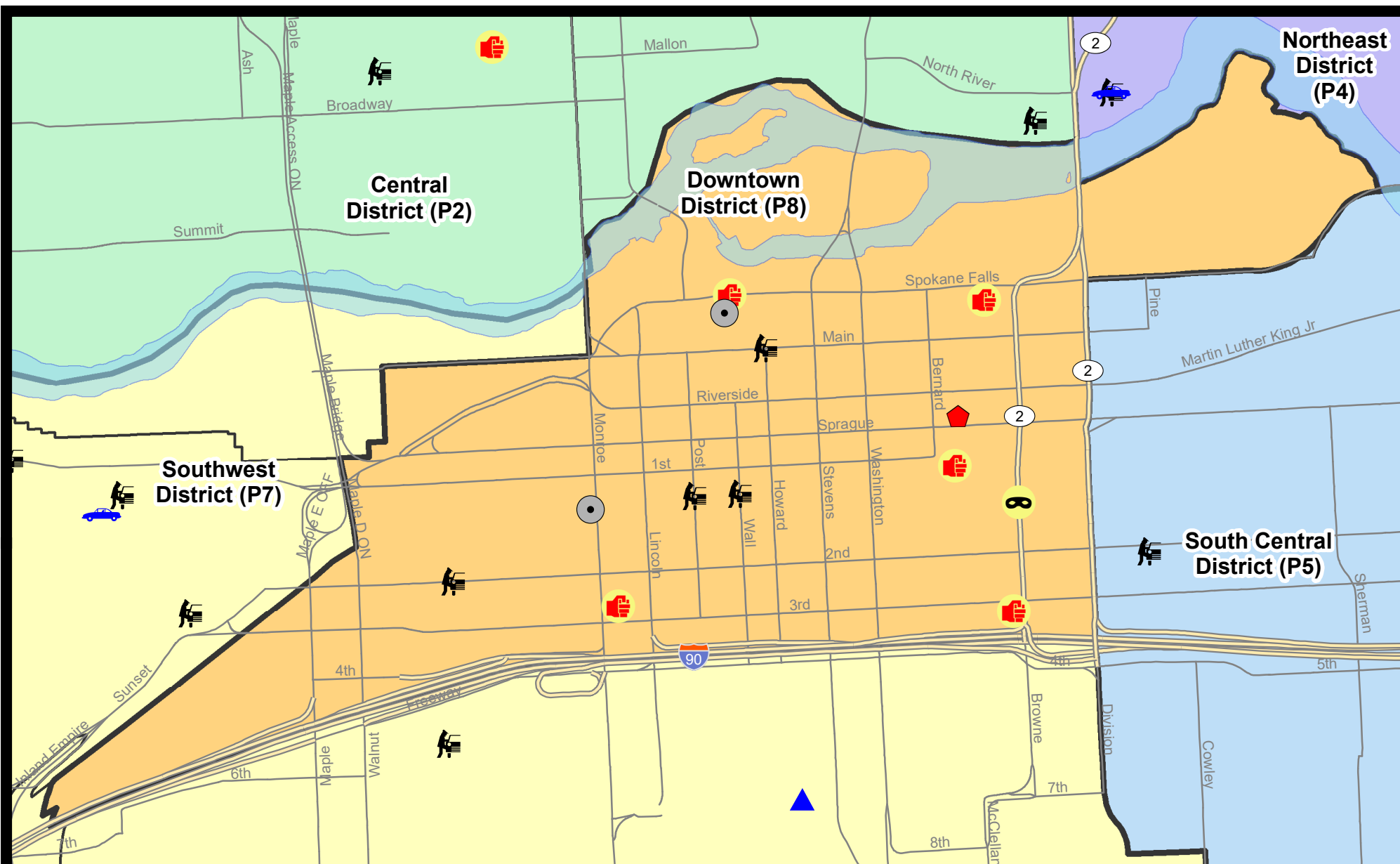
NIBRS Categories (Part 1 Selected)		7 Day Comparison			28 Day Comparison			YTD Comparison		
		Current	Prior	Percent	Current	Prior	Percent	Current	Prior	Percent
Violent	Criminal Homicide	0	0		0	0		0	0	
	Rape	0	0		1	3	-66.67%	17	26	-34.62%
	Robbery - Commercial	0	0		1	0		2	4	-50.00%
	Robbery - Person	1	4	-75.00%	7	2	250.00%	24	23	4.35%
	Aggravated Assault - Non DV	5	5	0.00%	15	7	114.29%	65	83	-21.69%
	Aggravated Assault - DV	1	0		1	0		7	14	-50.00%
Violent Total:		7	9	-22.22%	25	12	108.33%	115	150	-23.33%
Property	Burglary - Residential	1	1	0.00%	2	1	100.00%	11	15	-26.67%
	Burglary Garage	0	0		0	0		0	0	
	Burglary Commercial	2	4	-50.00%	10	6	66.67%	43	32	34.38%
	Larceny	25	18	38.89%	83	78	6.41%	550	676	-18.64%
	Vehicle Theft	0	2	-100.00%	4	8	-50.00%	37	43	-13.95%
	Arson	0	0		1	1	0.00%	6	3	100.00%
Property Total:		28	25	12.00%	100	94	6.38%	647	769	-15.86%
Preliminary Part 1 Crime Totals:		35	34	2.94%	125	106	17.92%	762	919	-17.08%
Current 7 Day Period:		7/21/2019 - 7/27/2019			Prior 7 Day Period:		7/14/2019 - 7/20/2019			
Current 28 Day Period:		6/30/2019 - 7/27/2019			Prior 28 Day Period:		6/2/2019 - 6/29/2019			
Current YTD Day Period:		1/1/2019 - 7/27/2019			Prior YTD Period:		1/1/2018 - 7/27/2018			

Prepared by SPD Crime Analysis Office - Monday, July 29, 2019

NOTE: SPD moved from UCR to the NIBRS reporting standard on 10/4/16 following the transition to a new RMS System. [Numbers on CompStat reports prior to this date should not be used as a comparison to those on this report.](#) Additional info on these reporting standards can be found on the FBI website: <https://ucr.fbi.gov/nibrs-overview>

This chart represents Preliminary counts of selected crime categories from Police Case Reports. Full statistical analysis to determine the confidence level of this data has not been performed. The % change columns on the preliminary counts differ from the percentage change on the NIBRS crime report, sometimes significantly. The CompStat report is designed for operational use and includes only selected NIBRS categories and coding less complex than full NIBRS rules. Official statistics for these and other NIBRS categories can be found on WASPC & FBI websites once available.





City of Spokane
Downtown District (P8)
Selected
Crime Types
2019-07-21 to 2019-07-27
 Prepared By:
 Crime Analysis Unit
 Spokane Police Department

Legend

NIBRS Events



Robbery Commercial

Robbery Person

Aggravated Assault

Burglary Residential

Burglary Garage

Burglary Commercial

Vehicle Prowling

Vehicle Theft

Arson

Cases Represent LERMS Crime Codes
 Points may indicate multiple events
 Note: Veh Prowl is only Larceny category displayed



For Additional Information on Incidents
 pertaining to an Area, Trend, or Pattern
 Contact Information Analysis

0 0.2 Miles



THIS IS NOT A LEGAL DOCUMENT:
 The information shown on this map is compiled
 from various sources and is subject to constant
 revision. Information shown on this map should
 not be used to determine the location of facilities
 in relationship to property lines, section lines,
 streets, etc.



Sunday - Saturday

SW - Downtown District (P8)

7/21/2019 TO 7/27/2019



A/C	Offense Statute	Address	Reported Date	Dist
SPD8RS				
C	ASSAULT 2D	900 W 3RD AVE	7/25/2019	P7
C	ASSAULT 2D	200 W SPOKANE FALLS BLVD	7/26/2019	P8
C	ASSAULT 2D	200 W 1ST AVE	7/27/2019	P8
C	BURGLARY 1D FROM RESIDENCE	200 W SPRAGUE AVE	7/21/2019	P8
A	BURGLARY 2D COMMERCIAL	200 N WALL ST	7/24/2019	P8
C	BURGLARY 2D COMMERCIAL	100 S MONROE ST	7/24/2019	P7
C	HARASSMENT FELONY WEAPON INVOLVED	200 W SPOKANE FALLS BLVD	7/26/2019	P7
C	HARASSMENT FELONY WEAPON INVOLVED	100 W 3RD AVE	7/27/2019	P5
C	IBR Purposes Only - Aggravated Assault	N WALL ST / W SPOKANE FALLS BLVD	7/23/2019	P8
C	ROBBERY 1D PERSON	S BROWNE ST / W PACIFIC AVE	7/22/2019	P8
C	THEFT 2D ALL OTHER	200 W 1ST AVE	7/24/2019	P8
C	THEFT 2D FROM BUILDING	0 W PACIFIC AVE	7/21/2019	P8
C	THEFT 2D FROM BUILDING	200 W 1ST AVE	7/22/2019	P8
C	THEFT 2D FROM MOTOR VEHICLE	S POST ST / W RAILROAD ALLEY AVE	7/21/2019	P8
C	THEFT 2D FROM MOTOR VEHICLE	N HOWARD ST / W MAIN AVE	7/23/2019	P8
C	THEFT 2D FROM MOTOR VEHICLE	S WALL ST / W RAILROAD ALLEY AVE	7/27/2019	P8
C	THEFT 3D ALL OTHER	800 W MAIN AVE	7/21/2019	P8
C	THEFT 3D ALL OTHER	700 W RIVERSIDE AVE	7/24/2019	P8
C	THEFT 3D CITY ALL OTHER	200 W 1ST AVE	7/25/2019	P8
C	THEFT 3D CITY ALL OTHER	0 W SPOKANE FALLS BLVD	7/26/2019	P8
C	THEFT 3D CITY FROM BUILDING	900 W 1ST AVE	7/27/2019	P8
C	THEFT 3D CITY SHOPLIFTING	200 W 3RD AVE	7/22/2019	P8
C	THEFT 3D CITY SHOPLIFTING	500 W SPRAGUE AVE	7/22/2019	P8
C	THEFT 3D CITY SHOPLIFTING	100 N HOWARD ST	7/23/2019	P8
C	THEFT 3D CITY SHOPLIFTING	100 N HOWARD ST	7/23/2019	P8
C	THEFT 3D CITY SHOPLIFTING	100 N HOWARD ST	7/24/2019	P8
C	THEFT 3D CITY SHOPLIFTING	500 W SPRAGUE AVE	7/25/2019	P8
C	THEFT 3D FROM BUILDING	700 W MAIN AVE	7/27/2019	P8
C	THEFT 3D FROM BUILDING	300 W SPRAGUE AVE	7/27/2019	P8
C	THEFT 3D FROM MOTOR VEHICLE	W 2ND AVE / S ADAMS ST	7/26/2019	P8
C	THEFT 3D SHOPLIFTING	800 W MAIN AVE	7/21/2019	P8
C	THEFT 3D SHOPLIFTING	700 W MAIN AVE	7/23/2019	P8
C	THEFT 3D SHOPLIFTING	100 N HOWARD ST	7/25/2019	P8
C	THEFT 3D SHOPLIFTING	700 W MAIN AVE	7/25/2019	P8
C	THEFT-CITY (Shoplifting)	700 W RIVERSIDE AVE	7/23/2019	

POLICE SUMMARY - Ending: Saturday, July 27, 2019



Other Jurisdiction or Unk District

Preliminary IBR Counts

NIBRS Categories (Part 1 Selected)		7 Day Comparison			28 Day Comparison			YTD Comparison		
		Current	Prior	Percent	Current	Prior	Percent	Current	Prior	Percent
Violent	Criminal Homicide	0	0		0	0		0	0	
	Rape	1	0		1	0		6	5	20.00%
	Robbery - Commercial	0	0		0	0		0	0	
	Robbery - Person	0	0		0	0		0	0	
	Aggravated Assault - Non DV	0	0		0	0		3	1	200.00%
	Aggravated Assault - DV	0	0		0	0		2	1	100.00%
Violent Total:		1	0		1	0		11	7	57.14%
Property	Burglary - Residential	0	0		0	0		1	1	0.00%
	Burglary Garage	0	0		0	0		0	0	
	Burglary Commercial	0	0		0	0		1	2	-50.00%
	Larceny	0	1	-100.00%	2	2	0.00%	13	20	-35.00%
	Vehicle Theft	0	0		1	0		4	5	-20.00%
	Arson	0	0		0	0		0	0	
Property Total:		0	1	-100.00%	3	2	50.00%	19	28	-32.14%
Preliminary Part 1 Crime Totals:		1	1	0.00%	4	2	100.00%	30	35	-14.29%
Current 7 Day Period:		7/21/2019 - 7/27/2019			Prior 7 Day Period:		7/14/2019 - 7/20/2019			
Current 28 Day Period:		6/30/2019 - 7/27/2019			Prior 28 Day Period:		6/2/2019 - 6/29/2019			
Current YTD Day Period:		1/1/2019 - 7/27/2019			Prior YTD Period:		1/1/2018 - 7/27/2018			

Prepared by SPD Crime Analysis Office - Monday, July 29, 2019

NOTE: SPD moved from UCR to the NIBRS reporting standard on 10/4/16 following the transition to a new RMS System. [Numbers on CompStat reports prior to this date should not be used as a comparison to those on this report.](#) Additional info on these reporting standards can be found on the FBI website: <https://ucr.fbi.gov/nibrs-overview>

This chart represents Preliminary counts of selected crime categories from Police Case Reports. Full statistical analysis to determine the confidence level of this data has not been performed. The % change columns on the preliminary counts differ from the percentage change on the NIBRS crime report, sometimes significantly. The CompStat report is designed for operational use and includes only selected NIBRS categories and coding less complex than full NIBRS rules. Official statistics for these and other NIBRS categories can be found on WASPC & FBI websites once available.

Sunday - Saturday

7/21/2019 TO 7/27/2019

Other Jurisdiction/Unk District



A/C **Offense Statute**

Address

Reported Date

Dist

SC07

C RAPE 3D

7/26/2019

Oth