

# SPOKANE POLICE DEPARTMENT

## PRELIMINARY CITYWIDE **IBR** CRIME REPORT



### Preliminary IBR Counts

CHIEF OF POLICE

Craig Meidl

Period Ending: Saturday, July 13, 2019

NIBRS Categories (Part 1 Selected)		7 Day Comparison			28 Day Comparison			YTD Comparison		
		Current	Prior	Percent	Current	Prior	Percent	Current	Prior	Percent
<b>Violent</b>	Criminal Homicide	0	0		0	0		2	5	-60.00%
	Rape	3	6	-50.00%	19	22	-13.64%	141	191	-26.18%
	Robbery - Commercial	0	3	-100.00%	6	4	50.00%	44	41	7.32%
	Robbery - Person	7	6	16.67%	21	16	31.25%	107	111	-3.60%
	Aggravated Assault - Non DV	14	11	27.27%	47	45	4.44%	314	364	-13.74%
	Aggravated Assault - DV	8	5	60.00%	26	32	-18.75%	185	238	-22.27%
<b>Violent Total:</b>		32	31	3.23%	119	119	0.00%	793	950	-16.53%
<b>Property</b>	Burglary - Residential	20	17	17.65%	77	77	0.00%	464	566	-18.02%
	Burglary Garage	11	6	83.33%	40	53	-24.53%	302	304	-0.66%
	Burglary Commercial	7	5	40.00%	20	36	-44.44%	220	211	4.27%
	Larceny	232	181	28.18%	833	928	-10.24%	5597	6665	-16.02%
	Vehicle Theft	29	30	-3.33%	115	105	9.52%	719	934	-23.02%
	Arson	1	1	0.00%	6	4	50.00%	27	25	8.00%
<b>Property Total:</b>		300	240	25.00%	1091	1203	-9.31%	7329	8705	-15.81%
<b>Preliminary Part 1 Crime Totals:</b>		332	271	22.51%	1210	1322	-8.47%	8122	9655	-15.88%
<b>Current 7 Day Period:</b>		7/7/2019 - 7/13/2019			<b>Prior 7 Day Period:</b>		6/30/2019 - 7/6/2019			
<b>Current 28 Day Period:</b>		6/16/2019 - 7/13/2019			<b>Prior 28 Day Period:</b>		5/19/2019 - 6/15/2019			
<b>Current YTD Day Period:</b>		1/1/2019 - 7/13/2019			<b>Prior YTD Period:</b>		1/1/2018 - 7/13/2018			

Prepared by SPD Crime Analysis Office - Monday, July 15, 2019

**NOTE:** SPD moved from UCR to the NIBRS reporting standard on 10/4/16 following the transition to a new RMS System. [Numbers on CompStat reports prior to this date should not be used as a comparison to those on this report.](#) Additional info on these reporting standards can be found on the FBI website: <https://ucr.fbi.gov/nibrs-overview>

This chart represents Preliminary counts of selected crime categories from Police Case Reports. Full statistical analysis to determine the confidence level of this data has not been performed. The % change columns on the preliminary counts differ from the percentage change on the NIBRS crime report, sometimes significantly. The CompStat report is designed for operational use and includes only selected NIBRS categories and coding less complex than full NIBRS rules. Official statistics for these and other NIBRS categories can be found on WASPC & FBI websites once available.



# SPOKANE POLICE DEPARTMENT



## NORTH Police Service Area

### PSA Commander

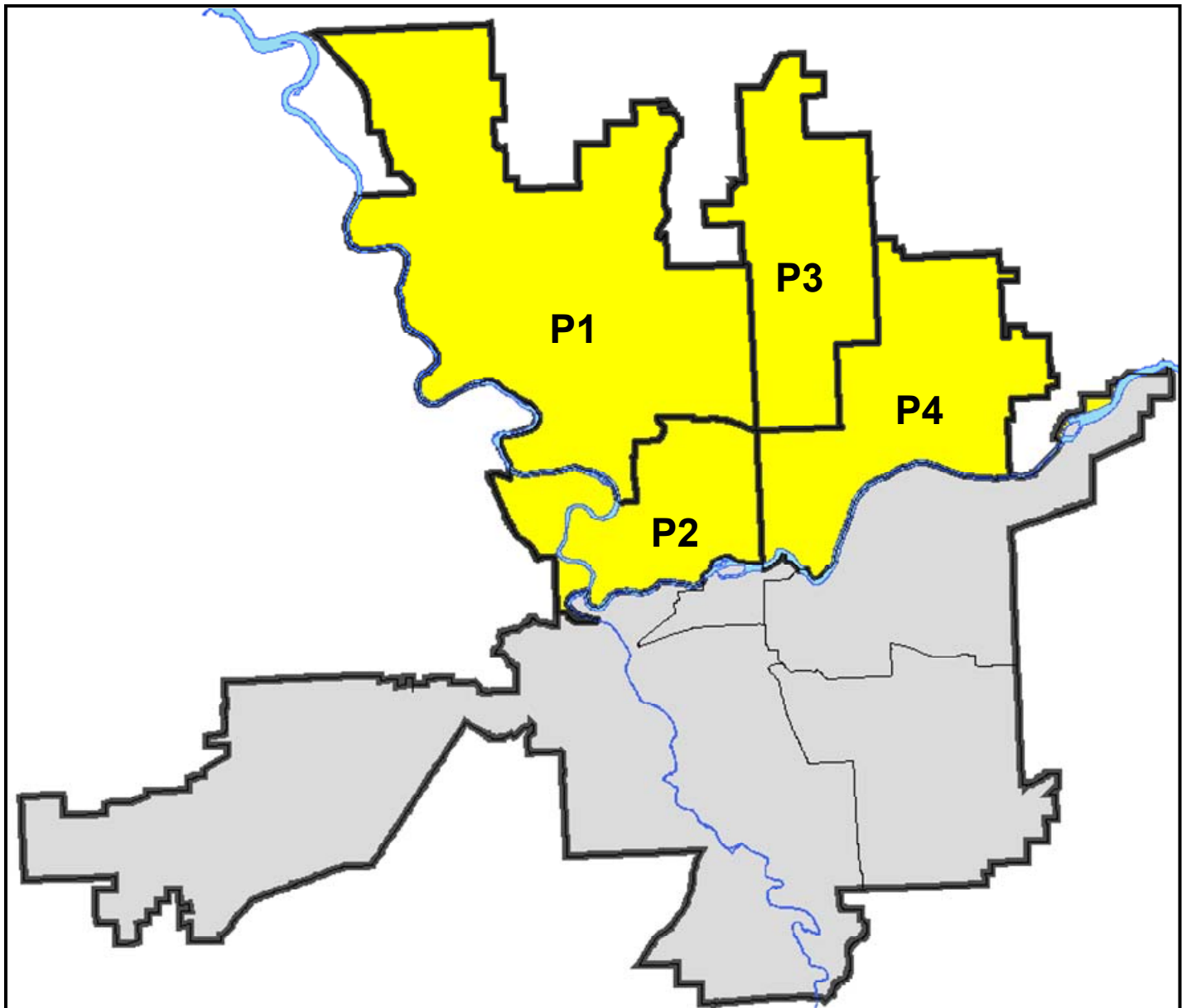
Captain Mark Griffiths

Northwest District (P1)

Central District (P2)

Neva-Wood District (P3)

Northeast District (P4)



POLICE SUMMARY - Ending: Saturday, July 13, 2019

## ***NORTH PRECINCT (P1, P2, P3, and P4)***



### Preliminary IBR Counts

NIBRS Categories (Part 1 Selected)		7 Day Comparison			28 Day Comparison			YTD Comparison		
		Current	Prior	Percent	Current	Prior	Percent	Current	Prior	Percent
<b>Violent</b>	Criminal Homicide	0	0		0	0		0	4	-100.00%
	Rape	0	4	-100.00%	10	13	-23.08%	86	107	-19.63%
	Robbery - Commercial	0	2	-100.00%	5	4	25.00%	39	29	34.48%
	Robbery - Person	4	2	100.00%	11	6	83.33%	47	64	-26.56%
	Aggravated Assault - Non DV	11	4	175.00%	25	18	38.89%	160	194	-17.53%
	Aggravated Assault - DV	6	5	20.00%	18	19	-5.26%	115	155	-25.81%
<b>Violent Total:</b>		21	17	23.53%	69	60	15.00%	447	553	-19.17%
<b>Property</b>	Burglary - Residential	12	10	20.00%	52	53	-1.89%	310	358	-13.41%
	Burglary Garage	6	2	200.00%	19	35	-45.71%	198	221	-10.41%
	Burglary Commercial	3	3	0.00%	11	16	-31.25%	103	110	-6.36%
	Larceny	137	108	26.85%	501	581	-13.77%	3530	4377	-19.35%
	Vehicle Theft	24	19	26.32%	82	71	15.49%	499	616	-18.99%
	Arson	1	0		4	1	300.00%	15	13	15.38%
<b>Property Total:</b>		183	142	28.87%	669	757	-11.62%	4655	5695	-18.26%
<b>Preliminary Part 1 Crime Totals:</b>		204	159	28.30%	738	817	-9.67%	5102	6248	-18.34%
<b>Current 7 Day Period:</b>		7/7/2019 - 7/13/2019			<b>Prior 7 Day Period:</b>		6/30/2019 - 7/6/2019			
<b>Current 28 Day Period:</b>		6/16/2019 - 7/13/2019			<b>Prior 28 Day Period:</b>		5/19/2019 - 6/15/2019			
<b>Current YTD Day Period:</b>		1/1/2019 - 7/13/2019			<b>Prior YTD Period:</b>		1/1/2018 - 7/13/2018			

Prepared by SPD Crime Analysis Office - Monday, July 15, 2019

**NOTE:** SPD moved from UCR to the NIBRS reporting standard on 10/4/16 following the transition to a new RMS System. [Numbers on CompStat reports prior to this date should not be used as a comparison to those on this report.](#) Additional info on these reporting standards can be found on the FBI website: <https://ucr.fbi.gov/nibrs-overview>

This chart represents Preliminary counts of selected crime categories from Police Case Reports. Full statistical analysis to determine the confidence level of this data has not been performed. The % change columns on the preliminary counts differ from the percentage change on the NIBRS crime report, sometimes significantly. The CompStat report is designed for operational use and includes only selected NIBRS categories and coding less complex than full NIBRS rules. Official statistics for these and other NIBRS categories can be found on WASPC & FBI websites once available.



POLICE SUMMARY - Ending: Saturday, July 13, 2019



## NW - Northwest District (P1)

### Preliminary IBR Counts

NIBRS Categories (Part 1 Selected)		7 Day Comparison			28 Day Comparison			YTD Comparison		
		Current	Prior	Percent	Current	Prior	Percent	Current	Prior	Percent
<b>Violent</b>	Criminal Homicide	0	0		0	0		0	1	-100.00%
	Rape	0	3	-100.00%	5	3	66.67%	20	23	-13.04%
	Robbery - Commercial	0	0		0	1	-100.00%	5	3	66.67%
	Robbery - Person	0	0		1	0		5	9	-44.44%
	Aggravated Assault - Non DV	1	1	0.00%	4	1	300.00%	21	27	-22.22%
	Aggravated Assault - DV	1	0		3	5	-40.00%	29	22	31.82%
<b>Violent Total:</b>		2	4	-50.00%	13	10	30.00%	80	85	-5.88%
<b>Property</b>	Burglary - Residential	2	1	100.00%	9	9	0.00%	70	88	-20.45%
	Burglary Garage	2	0		6	9	-33.33%	62	52	19.23%
	Burglary Commercial	1	0		3	1	200.00%	17	15	13.33%
	Larceny	31	16	93.75%	92	120	-23.33%	654	887	-26.27%
	Vehicle Theft	4	6	-33.33%	18	15	20.00%	89	94	-5.32%
	Arson	1	0		1	0		5	1	400.00%
<b>Property Total:</b>		41	23	78.26%	129	154	-16.23%	897	1137	-21.11%
<b>Preliminary Part 1 Crime Totals:</b>		43	27	59.26%	142	164	-13.41%	977	1222	-20.05%
<b>Current 7 Day Period:</b>		7/7/2019 - 7/13/2019			<b>Prior 7 Day Period:</b>		6/30/2019 - 7/6/2019			
<b>Current 28 Day Period:</b>		6/16/2019 - 7/13/2019			<b>Prior 28 Day Period:</b>		5/19/2019 - 6/15/2019			
<b>Current YTD Day Period:</b>		1/1/2019 - 7/13/2019			<b>Prior YTD Period:</b>		1/1/2018 - 7/13/2018			

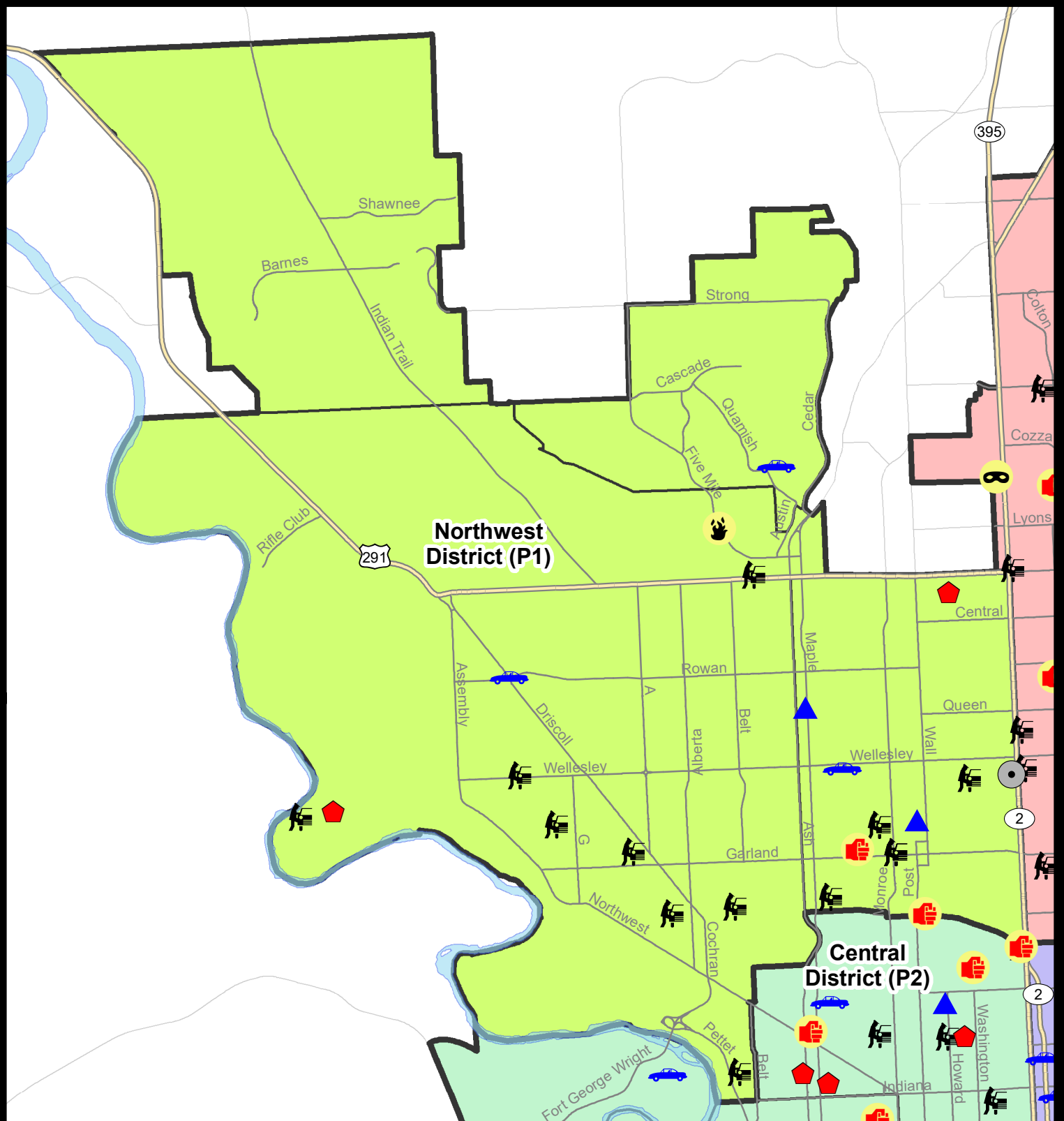
Prepared by SPD Crime Analysis Office - Monday, July 15, 2019

**NOTE:** SPD moved from UCR to the NIBRS reporting standard on 10/4/16 following the transition to a new RMS System. [Numbers on CompStat reports prior to this date should not be used as a comparison to those on this report.](#) Additional info on these reporting standards can be found on the FBI website: <https://ucr.fbi.gov/nibrs-overview>

This chart represents Preliminary counts of selected crime categories from Police Case Reports. Full statistical analysis to determine the confidence level of this data has not been performed. The % change columns on the preliminary counts differ from the percentage change on the NIBRS crime report, sometimes significantly. The CompStat report is designed for operational use and includes only selected NIBRS categories and coding less complex than full NIBRS rules. Official statistics for these and other NIBRS categories can be found on WASPC & FBI websites once available.







**City of Spokane**  
**Northwest District (P1)**  
**Selected**  
**Crime Codes**  
**2019-07-07 to 2019-07-13**  
 Prepared By:  
 Crime Analysis Unit  
 Spokane Police Department

**Legend**

**NIBRS Events**



Criminal Homicide



Rape



Robbery Commercial



Robbery Person



Aggravated Assault



Burglary Residential



Burglary Garage



Burglary Commercial



Vehicle Prowling



Vehicle Theft



Arson



Cases Represent LERMS Crime Codes  
 Points may indicate multiple events  
 Note: Veh Prowl is only Larceny displayed

For Additional Information on  
 Incidents pertaining to an  
 Area, Trend, or Pattern  
 Contact Information Analysis

0 0.25 0.5 1 Miles



THIS IS NOT A LEGAL DOCUMENT.  
 The information shown on this map is compiled  
 from various sources and is subject to constant  
 revision. Information shown on this map should  
 not be used to determine the location of facilities  
 in relationship to property lines, section lines,  
 streets, etc.

Sunday - Saturday

NW - Northwest District (P1)

7/7/2019 TO 7/13/2019



<u>A/C</u>	<u>Offense Statute</u>	<u>Address</u>	<u>Reported Date</u>	<u>Dist</u>
C	THEFT OF MOTOR VEHICLE	9107 N COUNTRY HOMES BLVD	7/12/2019	P1
<b><u>SPA1BS</u></b>				
C	ARSON 1D	W WOODSIDE AVE / N FIVE MILE RD	7/11/2019	P1
C	THEFT 3D SHOPLIFTING	1800 W FRANCIS AVE	7/12/2019	P1
C	THEFT 3D VEHICLE PARTS AND ACCESSORIES	1800 W FRANCIS AVE	7/7/2019	P1
C	THEFT OF A FIREARM FROM MOTOR VEHICLE	2000 W FRANCIS AVE	7/9/2019	P1
<b><u>SPA1FM</u></b>				
C	THEFT 3D FROM BUILDING	9200 N OAK ST	7/9/2019	P1
A	THEFT OF MOTOR VEHICLE	7100 N WALNUT CT	7/13/2019	P1
<b><u>SPA1IT</u></b>				
C	THEFT 3D ALL OTHER	5400 W BARNES RD	7/8/2019	P1
<b><u>SPA1NH</u></b>				
C	ASSAULT 2D	3900 N ADAMS ST	7/9/2019	P1
C	ASSAULT 2D	700 W CORA AVE	7/9/2019	P2
C	BURGLARY 2D COMMERCIAL	4500 N DIVISION ST	7/11/2019	P1
C	BURGLARY 2D GARAGE	4100 N POST ST	7/9/2019	P1
C	BURGLARY 2D GARAGE	5100 N MAPLE ST	7/12/2019	P1
C	MAIL THEFT	4000 N MADISON ST	7/12/2019	P1
A	RESIDENTIAL BURGLARY	6100 N WASHINGTON ST	7/7/2019	P3
C	THEFT 2D FROM MOTOR VEHICLE	4400 N WHITEHOUSE ST	7/12/2019	P1
C	THEFT 3D ALL OTHER	4700 N HAWTHORNE ST	7/7/2019	P1
C	THEFT 3D ALL OTHER	500 W GORDON AVE	7/7/2019	P1
C	THEFT 3D ALL OTHER	5300 N WASHINGTON ST	7/9/2019	P1
C	THEFT 3D ALL OTHER	4500 N DIVISION ST	7/11/2019	P1
C	THEFT 3D ALL OTHER	4700 N DIVISION ST	7/13/2019	P1
C	THEFT 3D FROM MOTOR VEHICLE	1400 W GLASS AVE	7/10/2019	P1
C	THEFT 3D FROM MOTOR VEHICLE	4100 N MADISON ST	7/11/2019	P1
C	THEFT 3D FROM MOTOR VEHICLE	900 W GARLAND AVE	7/11/2019	P1
C	THEFT 3D FROM MOTOR VEHICLE	900 W GARLAND AVE	7/11/2019	P1
C	THEFT 3D SHOPLIFTING	3600 N DIVISION ST	7/8/2019	P1
C	THEFT 3D SHOPLIFTING	3800 N MONROE ST	7/11/2019	P1
C	THEFT OF MOTOR VEHICLE	4600 N HAWTHORNE ST	7/10/2019	P1
<b><u>SPA1NW</u></b>				
C	RESIDENTIAL BURGLARY	5400 W MANOR CREST ST	7/10/2019	P1
C	THEFT 1D ALL OTHER	5400 W MANOR CREST ST	7/10/2019	P1
C	THEFT 2D ALL OTHER	7400 N TUCANNON ST	7/9/2019	P1

<b>A/C</b>	<b>Offense Statute</b>	<b>Address</b>	<b>Reported Date</b>	<b>Dist</b>
C	THEFT 2D FROM MOTOR VEHICLE	4600 N AUBREY L WHITE PKWY	7/12/2019	P1
C	THEFT 2D FROM MOTOR VEHICLE	3600 W LONGFELLOW AVE	7/12/2019	P1
C	THEFT 2D FROM MOTOR VEHICLE	2700 W GLASS AVE	7/12/2019	P1
C	THEFT 3D ALL OTHER	2600 W OLYMPIC AVE	7/10/2019	P1
C	THEFT 3D ALL OTHER	5200 W MANOR CREST ST	7/11/2019	P1
C	THEFT 3D ALL OTHER	3000 N BELT ST	7/12/2019	P1
C	THEFT 3D FROM BUILDING	5300 W WOODSIDE AVE	7/13/2019	P1
C	THEFT 3D FROM MOTOR VEHICLE	3000 W WALTON AVE	7/8/2019	P1
C	THEFT 3D FROM MOTOR VEHICLE	3800 W WELLESLEY AVE	7/8/2019	P1
C	THEFT 3D FROM MOTOR VEHICLE	2100 N HEMLOCK ST	7/11/2019	P1
C	THEFT 3D FROM MOTOR VEHICLE	2200 W GLASS AVE	7/12/2019	P1
C	THEFT OF MOTOR VEHICLE	N DRISCOLL BLVD / W ROWAN AVE	7/8/2019	P1

POLICE SUMMARY - Ending: Saturday, July 13, 2019



## NW - North Central District (P2)

### Preliminary IBR Counts

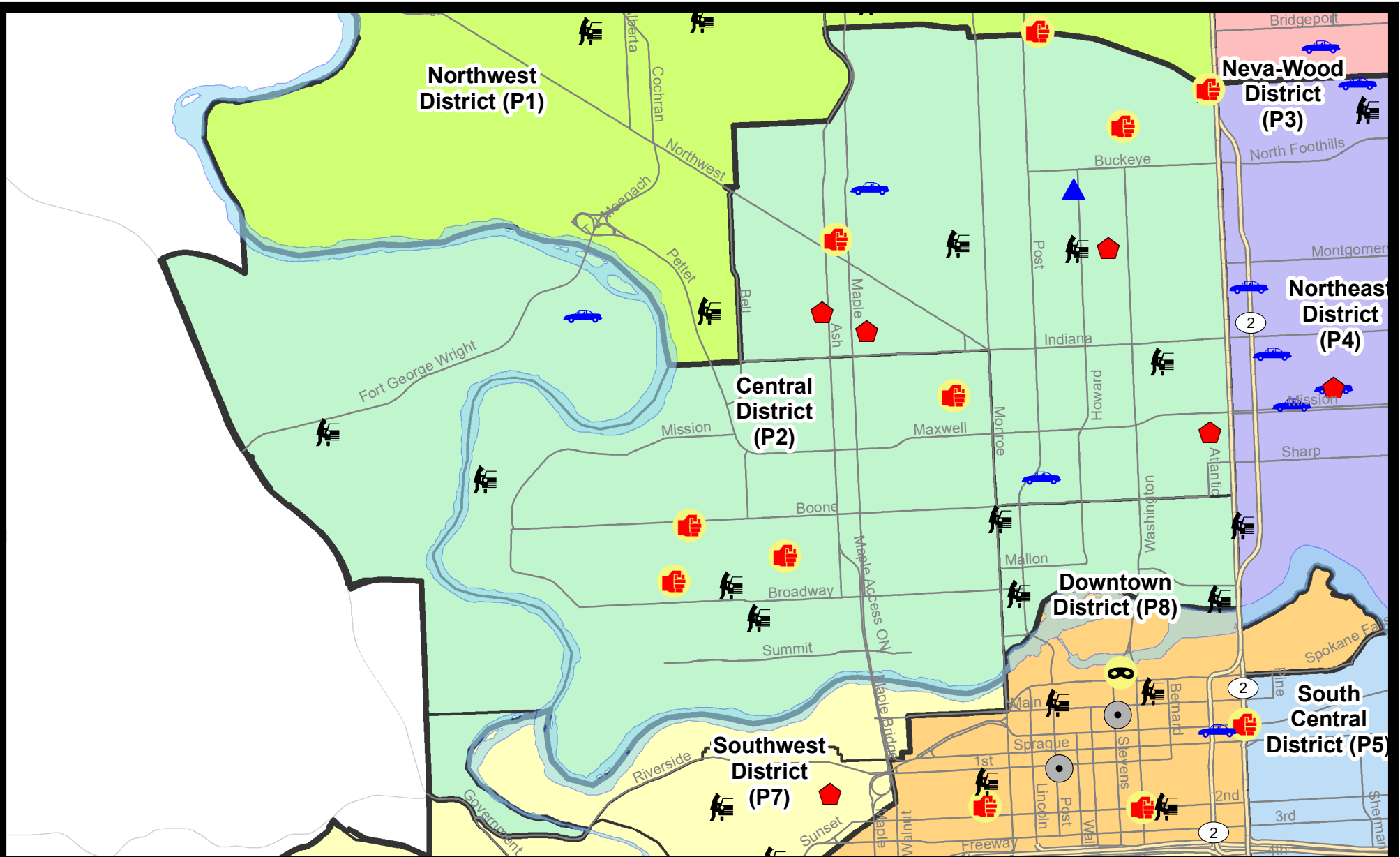
NIBRS Categories (Part 1 Selected)		7 Day Comparison			28 Day Comparison			YTD Comparison		
		Current	Prior	Percent	Current	Prior	Percent	Current	Prior	Percent
<b>Violent</b>	Criminal Homicide	0	0		0	0		0	0	
	Rape	0	0		2	0		22	22	0.00%
	Robbery - Commercial	0	0		0	0		5	5	0.00%
	Robbery - Person	0	0		1	0		9	20	-55.00%
	Aggravated Assault - Non DV	5	1	400.00%	9	4	125.00%	44	47	-6.38%
	Aggravated Assault - DV	2	2	0.00%	5	3	66.67%	29	42	-30.95%
<b>Violent Total:</b>		7	3	133.33%	17	7	142.86%	109	136	-19.85%
<b>Property</b>	Burglary - Residential	4	3	33.33%	14	7	100.00%	75	66	13.64%
	Burglary Garage	1	0		6	11	-45.45%	45	51	-11.76%
	Burglary Commercial	0	0		0	2	-100.00%	25	34	-26.47%
	Larceny	25	27	-7.41%	110	82	34.15%	702	812	-13.55%
	Vehicle Theft	3	3	0.00%	14	14	0.00%	92	152	-39.47%
	Arson	0	0		1	1	0.00%	3	1	200.00%
<b>Property Total:</b>		33	33	0.00%	145	117	23.93%	942	1116	-15.59%
<b>Preliminary Part 1 Crime Totals:</b>		40	36	11.11%	162	124	30.65%	1051	1252	-16.05%
<b>Current 7 Day Period:</b>		7/7/2019 - 7/13/2019			<b>Prior 7 Day Period:</b>		6/30/2019 - 7/6/2019			
<b>Current 28 Day Period:</b>		6/16/2019 - 7/13/2019			<b>Prior 28 Day Period:</b>		5/19/2019 - 6/15/2019			
<b>Current YTD Day Period:</b>		1/1/2019 - 7/13/2019			<b>Prior YTD Period:</b>		1/1/2018 - 7/13/2018			

Prepared by SPD Crime Analysis Office - Monday, July 15, 2019

**NOTE:** SPD moved from UCR to the NIBRS reporting standard on 10/4/16 following the transition to a new RMS System. [Numbers on CompStat reports prior to this date should not be used as a comparison to those on this report.](#) Additional info on these reporting standards can be found on the FBI website: <https://ucr.fbi.gov/nibrs-overview>

This chart represents Preliminary counts of selected crime categories from Police Case Reports. Full statistical analysis to determine the confidence level of this data has not been performed. The % change columns on the preliminary counts differ from the percentage change on the NIBRS crime report, sometimes significantly. The CompStat report is designed for operational use and includes only selected NIBRS categories and coding less complex than full NIBRS rules. Official statistics for these and other NIBRS categories can be found on WASPC & FBI websites once available.






**City of Spokane**  
**Central District (P2)**  
**Selected**  
**Crime Types**  
**2019-07-07 to 2019-07-13**  
 Prepared By:  
 Crime Analysis Unit  
 Spokane Police Department

#### Legend

##### NIBRS Events



Cases Represent LERMS Crime Codes  
 Points may indicate multiple events  
 Note: Veh Prowl is only Larceny category displayed

For Additional Information on Incidents  
 pertaining to an Area, Trend, or Pattern  
 Contact Information Analysis



0 0.2 0.4 0.6 Miles



**THIS IS NOT A LEGAL DOCUMENT:**  
 The information shown on this map is compiled  
 from various sources and is subject to constant  
 revision. Information shown on this map should  
 not be used to determine the location of facilities  
 in relationship to property lines, section lines,  
 streets, etc.



Sunday - Saturday

7/7/2019 TO 7/13/2019

NW - Central District (P2)



<b><u>A/C</u></b>	<b><u>Offense Statute</u></b>	<b><u>Address</u></b>	<b><u>Reported Date</u></b>	<b><u>Dist</u></b>
<b><u>SPA2EG</u></b>				
C	ASSAULT 2D	400 W WAVERLY PL	7/9/2019	P1
C	ASSAULT 3D WEAPON OR NEGLIGENT INJURY	1600 W NORTHWEST BLVD	7/7/2019	P1
C	BURGLARY 2D GARAGE	2600 N HOWARD ST	7/10/2019	P2
C	MALICIOUS HARASSMENT SERIOUS INJURY (HATE BIAS)	3000 N DIVISION ST	7/9/2019	P1
C	RESIDENTIAL BURGLARY	1400 N ATLANTIC ST	7/7/2019	P2
C	RESIDENTIAL BURGLARY	1500 W SHANNON AVE	7/10/2019	P1
C	RESIDENTIAL BURGLARY	400 W CARLISLE AVE	7/12/2019	P1
C	RESIDENTIAL BURGLARY	1700 W KNOX AVE	7/13/2019	P2
C	THEFT 2D FROM MOTOR VEHICLE	200 W NORA AVE	7/8/2019	P2
C	THEFT 2D FROM MOTOR VEHICLE	3000 N DIVISION ST	7/11/2019	P2
C	THEFT 2D FROM MOTOR VEHICLE	1100 W CARLISLE AVE	7/12/2019	P2
C	THEFT 2D SHOPLIFTING	3200 N MONROE ST	7/8/2019	P2
C	THEFT 3D ALL OTHER	2200 N ASH ST	7/8/2019	P2
C	THEFT 3D FROM MOTOR VEHICLE	600 W CARLISLE AVE	7/12/2019	P2
C	THEFT 3D SHOPLIFTING	1600 W NORTHWEST BLVD	7/7/2019	P1
C	THEFT 3D SHOPLIFTING	700 W BOONE AVE	7/8/2019	P2
C	THEFT 3D VEHICLE PARTS AND ACCESSORIES	600 W CLEVELAND AVE	7/7/2019	P2
C	THEFT 3D VEHICLE PARTS AND ACCESSORIES	2400 N DIVISION ST	7/8/2019	P2
C	THEFT 3D VEHICLE PARTS AND ACCESSORIES	1500 N WASHINGTON ST	7/9/2019	P2
C	THEFT OF MOTOR VEHICLE	W SHARP AVE / N POST ST	7/8/2019	P1
C	THEFT OF MOTOR VEHICLE	2600 N WALNUT ST	7/10/2019	P2
<b><u>SPA2RS</u></b>				
C	THEFT 2D FROM BUILDING	300 W NORTH RIVER DR	7/11/2019	P2
C	THEFT 3D FROM MOTOR VEHICLE	100 W NORTH RIVER DR	7/8/2019	P2
C	THEFT 3D FROM MOTOR VEHICLE	1100 N MONROE ST	7/9/2019	P2
C	THEFT 3D FROM MOTOR VEHICLE	900 W BROADWAY AVE	7/12/2019	P2
<b><u>SPA2WC</u></b>				
C	ASSAULT 1D	2300 W BOONE AVE	7/12/2019	P1
C	ASSAULT 2D	2400 W MALLON AVE	7/7/2019	P1
C	ASSAULT 2D	1100 W AUGUSTA AVE	7/12/2019	P1
C	ASSAULT 2D	1000 N ELM ST	7/13/2019	P1
C	MAIL THEFT	2600 W BOONE AVE	7/10/2019	P2
C	THEFT 2D ALL OTHER	2400 W SINTO AVE	7/7/2019	P2
C	THEFT 2D ALL OTHER	1200 W SUMMIT PKWY	7/9/2019	P2
C	THEFT 2D FROM MOTOR VEHICLE	3200 W BOONE AVE	7/13/2019	P2
C	THEFT 3D ALL OTHER	1700 W DEAN AVE	7/7/2019	P2
C	THEFT 3D FROM BUILDING	1000 N ELM ST	7/8/2019	P2



<b>A/C</b>	<b>Offense Statute</b>	<b>Address</b>	<b>Reported Date</b>	<b>Dist</b>
C	THEFT 3D FROM BUILDING	1800 W MALLON AVE	7/10/2019	P2
C	THEFT 3D FROM MOTOR VEHICLE	2100 W MALLON AVE	7/8/2019	P2
C	THEFT 3D FROM MOTOR VEHICLE	2000 W COLLEGE AVE	7/10/2019	P2
<b>SPA2WH</b>				
C	THEFT 2D FROM MOTOR VEHICLE	3800 W FORT GEORGE WRIGHT DR	7/11/2019	P2
C	THEFT OF MOTOR VEHICLE	2800 W ELLIOTT DR	7/8/2019	P1

POLICE SUMMARY - Ending: Saturday, July 13, 2019



## NE - Neva-Wood District (P3)

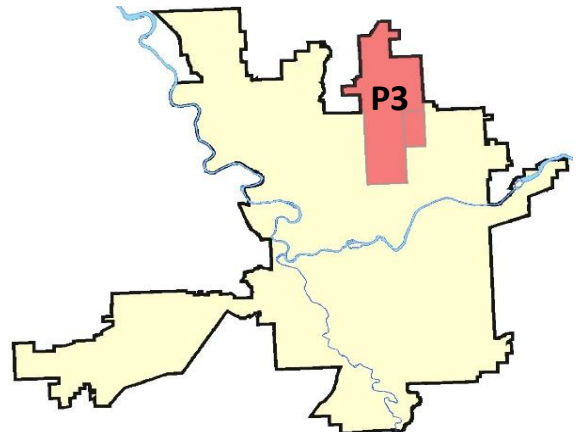
### Preliminary IBR Counts

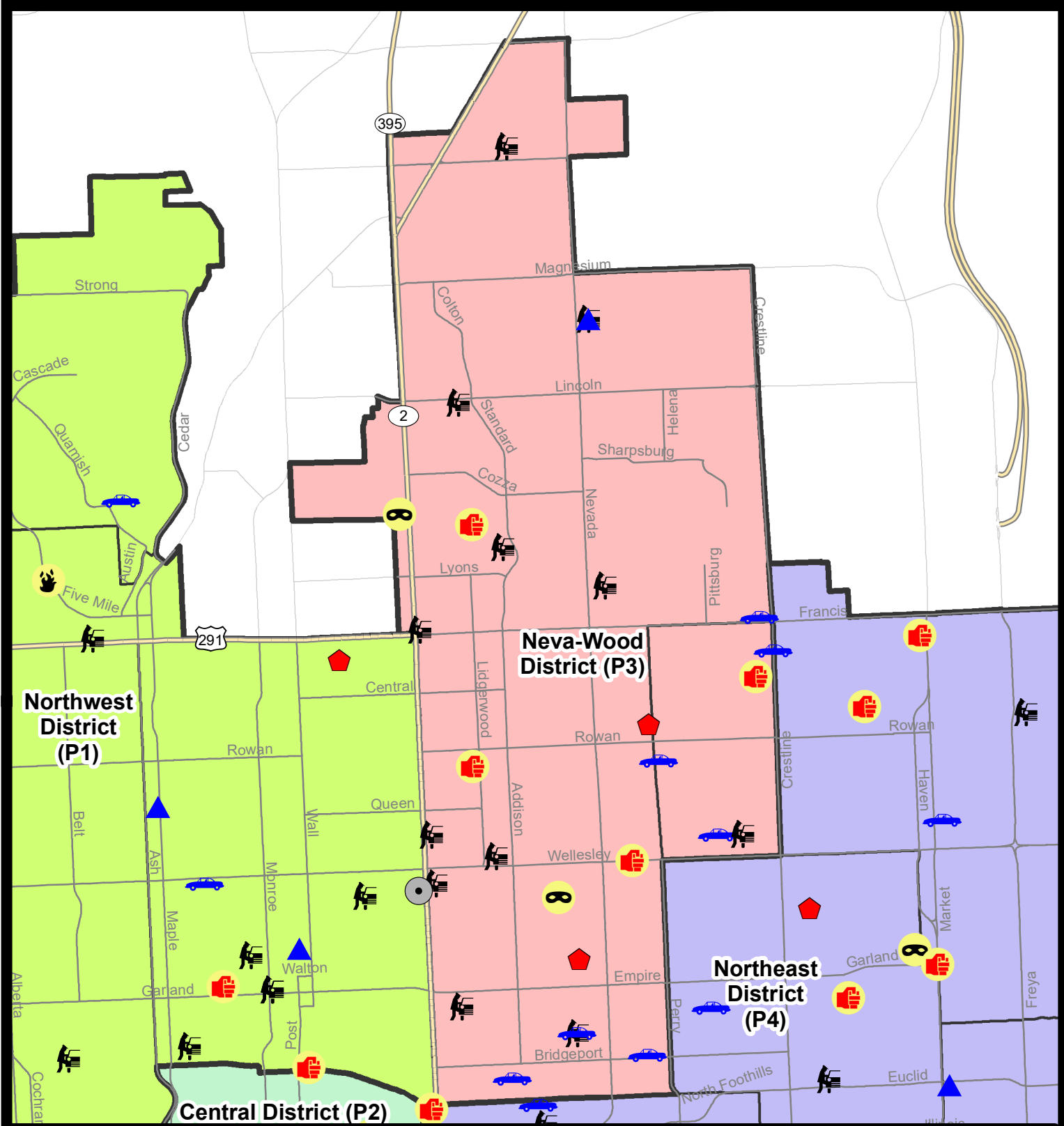
NIBRS Categories (Part 1 Selected)		7 Day Comparison			28 Day Comparison			YTD Comparison		
		Current	Prior	Percent	Current	Prior	Percent	Current	Prior	Percent
<b>Violent</b>	Criminal Homicide	0	0		0	0		0	1	-100.00%
	Rape	0	0		1	5	-80.00%	21	33	-36.36%
	Robbery - Commercial	0	2	-100.00%	5	2	150.00%	19	13	46.15%
	Robbery - Person	2	1	100.00%	5	3	66.67%	21	19	10.53%
	Aggravated Assault - Non DV	2	2	0.00%	7	4	75.00%	43	68	-36.76%
	Aggravated Assault - DV	2	2	0.00%	7	7	0.00%	34	49	-30.61%
<b>Violent Total:</b>		6	7	-14.29%	25	21	19.05%	138	183	-24.59%
<b>Property</b>	Burglary - Residential	2	3	-33.33%	10	15	-33.33%	79	97	-18.56%
	Burglary Garage	1	2	-50.00%	5	11	-54.55%	63	70	-10.00%
	Burglary Commercial	1	1	0.00%	5	7	-28.57%	34	28	21.43%
	Larceny	41	39	5.13%	187	233	-19.74%	1315	1754	-25.03%
	Vehicle Theft	6	8	-25.00%	25	20	25.00%	168	194	-13.40%
	Arson	0	0		0	0		4	4	0.00%
<b>Property Total:</b>		51	53	-3.77%	232	286	-18.88%	1663	2147	-22.54%
<b>Preliminary Part 1 Crime Totals:</b>		57	60	-5.00%	257	307	-16.29%	1801	2330	-22.70%
<b>Current 7 Day Period:</b>		7/7/2019 - 7/13/2019			<b>Prior 7 Day Period:</b>		6/30/2019 - 7/6/2019			
<b>Current 28 Day Period:</b>		6/16/2019 - 7/13/2019			<b>Prior 28 Day Period:</b>		5/19/2019 - 6/15/2019			
<b>Current YTD Day Period:</b>		1/1/2019 - 7/13/2019			<b>Prior YTD Period:</b>		1/1/2018 - 7/13/2018			

Prepared by SPD Crime Analysis Office - Monday, July 15, 2019

**NOTE:** SPD moved from UCR to the NIBRS reporting standard on 10/4/16 following the transition to a new RMS System. [Numbers on CompStat reports prior to this date should not be used as a comparison to those on this report.](#) Additional info on these reporting standards can be found on the FBI website: <https://ucr.fbi.gov/nibrs-overview>

This chart represents Preliminary counts of selected crime categories from Police Case Reports. Full statistical analysis to determine the confidence level of this data has not been performed. The % change columns on the preliminary counts differ from the percentage change on the NIBRS crime report, sometimes significantly. The CompStat report is designed for operational use and includes only selected NIBRS categories and coding less complex than full NIBRS rules. Official statistics for these and other NIBRS categories can be found on WASPC & FBI websites once available.





**City of Spokane**  
**Neva-Wood District (P3)**  
**Selected Crime Codes**  
**2019-07-07 to 2019-07-13**  
 Prepared By:  
 Crime Analysis Unit  
 Spokane Police Department

**Legend**

**NIBRS Events**

Criminal Homicide	Robbery Person	Burglary Commercial
Rape	Aggravated Assault	Vehicle Prowling
Robbery Commercial	Burglary Residential	Vehicle Theft
	Burglary Garage	Arson

*For Additional Information on Incidents pertaining to an Area, Trend, or Pattern Contact Information Analysis*

*Cases Represent LERMS Crime Codes  
 Points may indicate multiple events  
 Note: Veh Prowl is only Larceny displayed*

0 0.2 0.4 0.8 Miles

**SPokane**

THIS IS NOT A LEGAL DOCUMENT:  
 The information shown on this map is compiled from various sources and is subject to constant revision. Information shown on this map should not be used to determine the location of facilities in relationship to property lines, section lines, streets, etc.

Sunday - Saturday

NE - Neva-Wood District (P3)

7/7/2019 TO 7/13/2019



<u>A/C</u>	<u>Offense Statute</u>	<u>Address</u>	<u>Reported Date</u>	<u>Dist</u>
<b>SPB3NL</b>				
C	ASSAULT 1D	E WELLESLEY AVE / N MORTON ST	7/9/2019	P3
C	ASSAULT 2D	200 E SANSON AVE	7/11/2019	P4
C	ASSAULT 2D	7000 N COLTON ST	7/13/2019	P3
C	BURGLARY 2D COMMERCIAL	7100 N DIVISION ST	7/9/2019	P1
C	BURGLARY 2D GARAGE	8400 N NEVADA ST	7/10/2019	P3
C	MAIL THEFT	800 E SANSON AVE	7/8/2019	P3
C	MAIL THEFT	1200 E WELLESLEY AVE	7/13/2019	P3
C	RESIDENTIAL BURGLARY	1300 E NEBRASKA AVE	7/9/2019	P4
C	RESIDENTIAL BURGLARY	800 E WALTON AVE	7/12/2019	P3
C	ROBBERY 1D PERSON	600 E HERROY AVE	7/11/2019	P4
C	ROBBERY 2D PERSON	7100 N DIVISION ST	7/9/2019	P3
C	THEFT 1D ALL OTHER	7100 N DIVISION ST	7/9/2019	P1
C	THEFT 1D FROM MOTOR VEHICLE	8400 N NEVADA ST	7/10/2019	P3
C	THEFT 1D POCKET PICKING	9200 N COLTON ST	7/13/2019	P3
C	THEFT 2D ALL OTHER	400 E HERROY AVE	7/9/2019	P3
C	THEFT 2D FROM BUILDING	500 E COLUMBIA AVE	7/9/2019	P3
C	THEFT 2D FROM MOTOR VEHICLE	300 E BROAD AVE	7/8/2019	P3
C	THEFT 2D FROM MOTOR VEHICLE	6500 N NEVADA ST	7/9/2019	P3
C	THEFT 2D FROM MOTOR VEHICLE	600 E HOLLAND AVE	7/10/2019	P3
C	THEFT 2D SHOPLIFTING	9200 N COLTON ST	7/13/2019	P3
C	THEFT 3D ALL OTHER	0 E SANSON AVE	7/7/2019	P3
C	THEFT 3D ALL OTHER	100 E PROVIDENCE AVE	7/8/2019	P3
C	THEFT 3D ALL OTHER	4700 N DIVISION ST	7/10/2019	P3
C	THEFT 3D ALL OTHER	4700 N DIVISION ST	7/10/2019	P3
C	THEFT 3D CITY SHOPLIFTING	9200 N NEVADA ST	7/7/2019	P4
C	THEFT 3D CITY SHOPLIFTING	N STANDARD ST / E WABASH AVE	7/8/2019	P4
C	THEFT 3D CITY SHOPLIFTING	300 E FRANCIS AVE	7/9/2019	P4
C	THEFT 3D CITY SHOPLIFTING	5800 N DIVISION ST	7/11/2019	P4
C	THEFT 3D FROM BUILDING	9200 N COLTON ST	7/10/2019	P3
C	THEFT 3D FROM BUILDING	7000 N COLTON ST	7/11/2019	P3
C	THEFT 3D FROM MOTOR VEHICLE	0 E HOFFMAN AVE	7/7/2019	P3
C	THEFT 3D FROM MOTOR VEHICLE	100 E PROVIDENCE AVE	7/9/2019	P1
C	THEFT 3D FROM MOTOR VEHICLE	6300 N DIVISION ST	7/9/2019	P3
C	THEFT 3D FROM MOTOR VEHICLE	700 E GLASS AVE	7/10/2019	P4
C	THEFT 3D FROM MOTOR VEHICLE	4700 N DIVISION ST	7/10/2019	P3
C	THEFT 3D FROM MOTOR VEHICLE	200 E LINCOLN RD	7/13/2019	P3
C	THEFT 3D FROM MOTOR VEHICLE	6900 N WISCOMB ST	7/13/2019	P3
C	THEFT 3D SHOPLIFTING	7900 N DIVISION ST	7/9/2019	P2

For protection of victim privacy, the entire address on sexual assault crimes has been redacted.

<b>A/C</b>	<b>Offense Statute</b>	<b>Address</b>	<b>Reported Date</b>	<b>Dist</b>
C	THEFT 3D SHOPLIFTING	9600 N DIVISION ST	7/9/2019	P3
C	THEFT 3D SHOPLIFTING	9200 N NEVADA ST	7/9/2019	P3
C	THEFT 3D SHOPLIFTING	4700 N DIVISION ST	7/9/2019	P3
C	THEFT 3D SHOPLIFTING	9600 N DIVISION ST	7/10/2019	P3
C	THEFT 3D SHOPLIFTING	9100 N NEWPORT HWY	7/10/2019	P3
C	THEFT 3D SHOPLIFTING	4700 N DIVISION ST	7/11/2019	P3
C	THEFT 3D SHOPLIFTING	9600 N DIVISION ST	7/12/2019	P3
C	THEFT 3D SHOPLIFTING	9200 N NEVADA ST	7/12/2019	P4
C	THEFT 3D SHOPLIFTING	4700 N DIVISION ST	7/13/2019	P3
C	THEFT 3D SHOPLIFTING	4700 N DIVISION ST	7/13/2019	P3
C	THEFT OF MOTOR VEHICLE	700 E GLASS AVE	7/10/2019	P4
C	THEFT OF MOTOR VEHICLE	1200 E BRIDGEPORT AVE	7/10/2019	P4
C	THEFT OF MOTOR VEHICLE	400 E LIBERTY AVE	7/10/2019	P3
C	THEFT OF MOTOR VEHICLE	1900 E FRANCIS AVE	7/12/2019	P4

### **SPB3WH**

C	ASSAULT 2D	1900 E CENTRAL AVE	7/13/2019	P4
C	TAKING MOTOR VEHICLE WITHOUT PERMISSION 2D	1400 E SANSON AVE	7/8/2019	P3
C	THEFT 2D FROM BUILDING	1700 E COLUMBIA AVE	7/9/2019	P3
C	THEFT 3D FROM MOTOR VEHICLE	4800 N MAGNOLIA ST	7/11/2019	P4
C	THEFT OF MOTOR VEHICLE	1600 E WABASH AVE	7/8/2019	P3

POLICE SUMMARY - Ending: Saturday, July 13, 2019



## NE - Northeast District (P4)

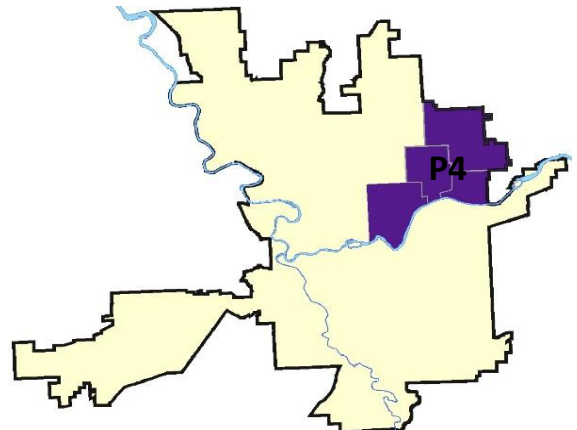
### Preliminary IBR Counts

NIBRS Categories (Part 1 Selected)		7 Day Comparison			28 Day Comparison			YTD Comparison		
		Current	Prior	Percent	Current	Prior	Percent	Current	Prior	Percent
<b>Violent</b>	Criminal Homicide	0	0		0	0		0	2	-100.00%
	Rape	0	1	-100.00%	2	5	-60.00%	23	29	-20.69%
	Robbery - Commercial	0	0		0	1	-100.00%	10	8	25.00%
	Robbery - Person	2	1	100.00%	4	3	33.33%	12	16	-25.00%
	Aggravated Assault - Non DV	3	0		5	9	-44.44%	52	52	0.00%
	Aggravated Assault - DV	1	1	0.00%	3	4	-25.00%	23	42	-45.24%
<b>Violent Total:</b>		6	3	100.00%	14	22	-36.36%	120	149	-19.46%
<b>Property</b>	Burglary - Residential	4	3	33.33%	19	22	-13.64%	86	107	-19.63%
	Burglary Garage	2	0		2	4	-50.00%	28	48	-41.67%
	Burglary Commercial	1	2	-50.00%	3	6	-50.00%	27	33	-18.18%
	Larceny	40	26	53.85%	112	146	-23.29%	859	924	-7.03%
	Vehicle Theft	11	2	450.00%	25	22	13.64%	150	176	-14.77%
	Arson	0	0		2	0		3	7	-57.14%
<b>Property Total:</b>		58	33	75.76%	163	200	-18.50%	1153	1295	-10.97%
<b>Preliminary Part 1 Crime Totals:</b>		64	36	77.78%	177	222	-20.27%	1273	1444	-11.84%
<b>Current 7 Day Period:</b>		7/7/2019 - 7/13/2019			<b>Prior 7 Day Period:</b>		6/30/2019 - 7/6/2019			
<b>Current 28 Day Period:</b>		6/16/2019 - 7/13/2019			<b>Prior 28 Day Period:</b>		5/19/2019 - 6/15/2019			
<b>Current YTD Day Period:</b>		1/1/2019 - 7/13/2019			<b>Prior YTD Period:</b>		1/1/2018 - 7/13/2018			

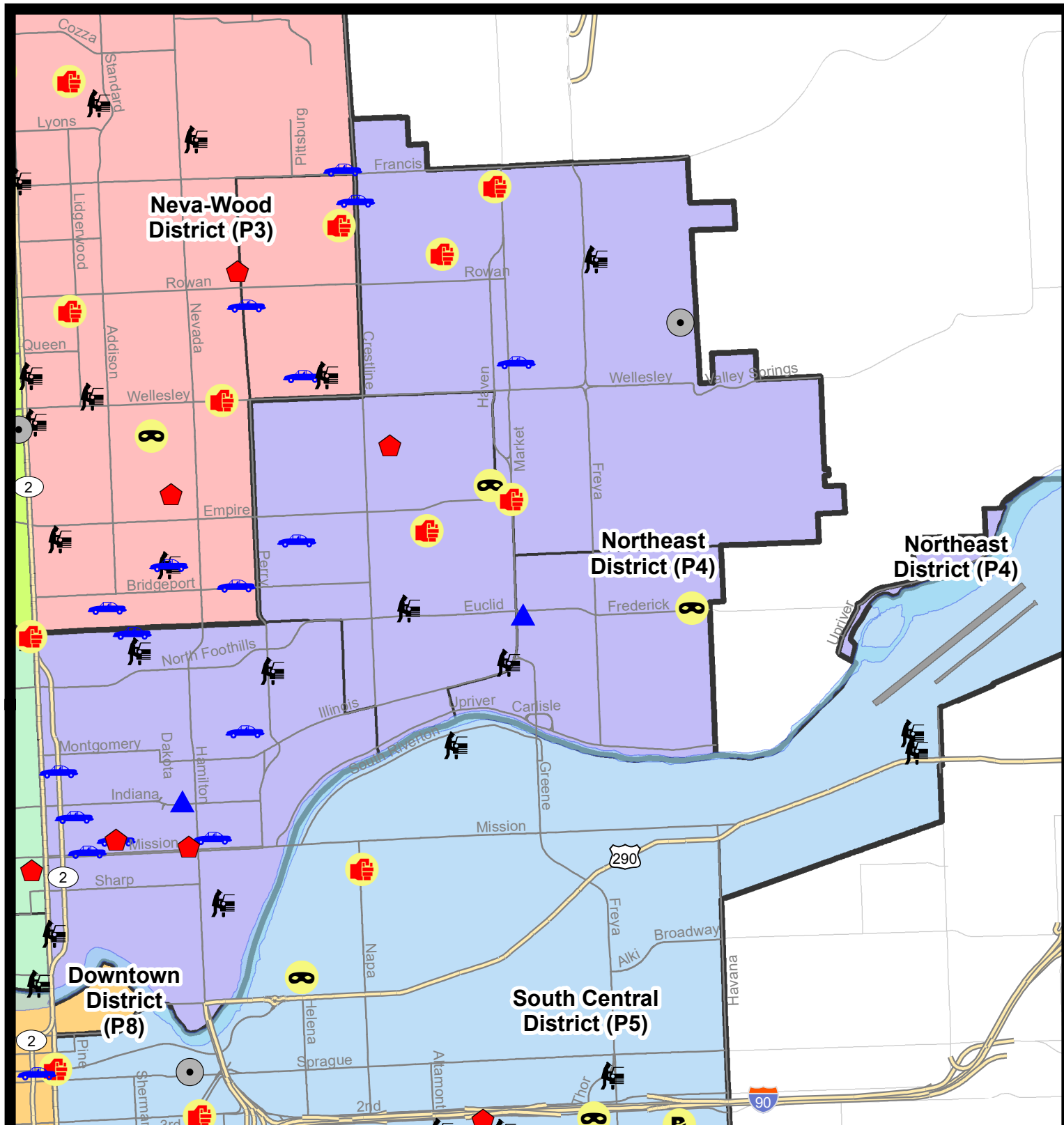
Prepared by SPD Crime Analysis Office - Monday, July 15, 2019

**NOTE:** SPD moved from UCR to the NIBRS reporting standard on 10/4/16 following the transition to a new RMS System. [Numbers on CompStat reports prior to this date should not be used as a comparison to those on this report.](#) Additional info on these reporting standards can be found on the FBI website: <https://ucr.fbi.gov/nibrs-overview>

This chart represents Preliminary counts of selected crime categories from Police Case Reports. Full statistical analysis to determine the confidence level of this data has not been performed. The % change columns on the preliminary counts differ from the percentage change on the NIBRS crime report, sometimes significantly. The CompStat report is designed for operational use and includes only selected NIBRS categories and coding less complex than full NIBRS rules. Official statistics for these and other NIBRS categories can be found on WASPC & FBI websites once available.







**City of Spokane**  
**Northeast District (P4)**  
**Selected Crime Codes**  
**2019-07-07 to 2019-07-13**  
 Prepared By:  
 Crime Analysis Unit  
 Spokane Police Department

**Legend**

**NIBRS Events**



Criminal Homicide



Rape



Robbery Commercial



Robbery Person



Aggravated Assault



Burglary Residential



Burglary Garage



Burglary Commercial



Vehicle Prowling



Vehicle Theft



Arson



Cases Represent LERMS Crime Codes  
 Points may indicate multiple events  
 Note: Veh Prowl is only Larceny displayed

For Additional Information on  
 Incidents pertaining to an  
 Area, Trend, or Pattern  
 Contact Information Analysis

0 0.2 0.4 0.8 Miles



THIS IS NOT A LEGAL DOCUMENT:  
 The information shown on this map is compiled  
 from various sources and is subject to constant  
 revision. Information shown on this map should  
 not be used to determine the location of facilities  
 in relationship to property lines, section lines,  
 streets, etc.

Sunday - Saturday

NE - Northeast District (P4)

7/7/2019 TO 7/13/2019



<u>A/C</u>	<u>Offense Statute</u>	<u>Address</u>	<u>Reported Date</u>	<u>Dist</u>
C	TAKING MOTOR VEHICLE WITHOUT PERMISSION 2D	SPD CIVIC ROLLING NORTH	7/11/2019	P4
<b><u>SPB4BE</u></b>				
C	ASSAULT 2D	3700 N COOK ST	7/9/2019	P4
C	MAIL THEFT	2700 N COOK ST	7/8/2019	P4
A	RESIDENTIAL BURGLARY	4300 N STONE ST	7/9/2019	P1
C	RESIDENTIAL BURGLARY	3700 N COOK ST	7/9/2019	P4
C	ROBBERY 1D PERSON	3900 N MARKET ST	7/12/2019	P4
C	THEFT 2D FROM BUILDING	1800 E DALTON AVE	7/9/2019	P4
C	THEFT 2D FROM BUILDING	2900 N LACEY ST	7/10/2019	P4
C	THEFT 2D FROM BUILDING	4100 N COOK ST	7/11/2019	P4
C	THEFT 2D FROM MOTOR VEHICLE	2700 N MARKET ST	7/12/2019	P4
C	THEFT 3D ALL OTHER	3900 N MARKET ST	7/11/2019	P4
C	THEFT 3D FROM MOTOR VEHICLE	2300 E EUCLID AVE	7/8/2019	P4
C	THEFT 3D VEHICLE PARTS AND ACCESSORIES	4000 N STONE ST	7/7/2019	P4
C	THEFT 3D VEHICLE PARTS AND ACCESSORIES	2300 E EUCLID AVE	7/8/2019	P4
C	THEFT OF MOTOR VEHICLE	1600 E GORDON AVE	7/11/2019	P4
<b><u>SPB4HI</u></b>				
C	ASSAULT 1D	6100 N MARKET ST	7/12/2019	P4
C	ASSAULT 2D	N MARKET ST / E GARLAND AVE	7/9/2019	P4
C	BURGLARY 2D COMMERCIAL	4200 E QUEEN AVE	7/8/2019	P4
C	BURGLARY 2D FENCED AREA	3100 E WABASH AVE	7/10/2019	P4
C	IBR Purposes Only - Aggravated Assault	2700 E JOSEPH AVE	7/7/2019	P4
C	THEFT 2D ALL OTHER	2700 E JOSEPH AVE	7/7/2019	P4
C	THEFT 3D ALL OTHER	2600 E DIAMOND AVE	7/7/2019	P4
C	THEFT 3D ALL OTHER	4800 E VALLEY SPRINGS RD	7/8/2019	P4
C	THEFT 3D ALL OTHER	4700 N SMITH ST	7/9/2019	P4
C	THEFT 3D ALL OTHER	2900 E OLYMPIC AVE	7/11/2019	P4
C	THEFT 3D CITY ALL OTHER	6000 N REGAL ST	7/8/2019	P4
C	THEFT 3D FROM BUILDING	5200 N FLORIDA ST	7/12/2019	P4
A	THEFT 3D FROM MOTOR VEHICLE	3600 E NEBRASKA AVE	7/10/2019	P4
C	THEFT OF MOTOR VEHICLE	3100 E WABASH AVE	7/10/2019	P4
C	THEFT OF MOTOR VEHICLE	N CRESTLINE ST / E DALKE AVE	7/11/2019	P4
<b><u>SPB4LO</u></b>				
C	BURGLARY 2D GARAGE	800 E INDIANA AVE	7/8/2019	P4
C	RESIDENTIAL BURGLARY	800 E MISSION AVE	7/7/2019	P4
C	RESIDENTIAL BURGLARY	400 E AUGUSTA AVE	7/10/2019	P4
C	TAKING MOTOR VEHICLE WITHOUT PERMISSION 2D	900 E MISSION AVE	7/12/2019	P4

For protection of victim privacy, the entire address on sexual assault crimes has been redacted.

<b>A/C</b>	<b>Offense Statute</b>	<b>Address</b>	<b>Reported Date</b>	<b>Dist</b>
C	THEFT 1D ALL OTHER	600 N RIVERPOINT BLVD	7/11/2019	P4
C	THEFT 2D FROM MOTOR VEHICLE	500 E FAIRVIEW AVE	7/12/2019	P4
C	THEFT 3D ALL OTHER	700 E CATALDO AVE	7/8/2019	P4
C	THEFT 3D ALL OTHER	700 N DIVISION ST	7/8/2019	P4
C	THEFT 3D ALL OTHER	E MISSION AVE / N CINCINNATI ST	7/9/2019	P1
C	THEFT 3D ALL OTHER	1500 E ILLINOIS AVE	7/11/2019	P4
C	THEFT 3D ALL OTHER	N DIVISION ST / E INDIANA AVE	7/12/2019	P2
C	THEFT 3D ALL OTHER	1000 E BALDWIN AVE	7/12/2019	P4
C	THEFT 3D CITY FROM BUILDING	700 E CATALDO AVE	7/13/2019	P4
C	THEFT 3D CITY SHOPLIFTING	900 E MISSION AVE	7/9/2019	P4
C	THEFT 3D FROM BUILDING	1200 E NORA AVE	7/7/2019	P4
C	THEFT 3D FROM BUILDING	1700 N HAMILTON ST	7/8/2019	P4
C	THEFT 3D FROM BUILDING	200 E INDIANA AVE	7/10/2019	P4
C	THEFT 3D FROM BUILDING	100 E MISSION AVE	7/13/2019	P4
C	THEFT 3D FROM MOTOR VEHICLE	2700 N PERRY ST	7/7/2019	P4
C	THEFT 3D FROM MOTOR VEHICLE	1000 N DIVISION ST	7/7/2019	P4
C	THEFT 3D FROM MOTOR VEHICLE	1000 E BOONE AVE	7/10/2019	P4
C	THEFT 3D SHOPLIFTING	1700 N DIVISION ST	7/8/2019	P4
C	THEFT 3D SHOPLIFTING	2000 N HAMILTON ST	7/8/2019	P4
C	THEFT 3D SHOPLIFTING	1700 N DIVISION ST	7/10/2019	P4
C	THEFT 3D SHOPLIFTING	1700 N DIVISION ST	7/13/2019	P4
C	THEFT OF MOTOR VEHICLE	1200 E CARLISLE AVE	7/7/2019	P4
C	THEFT OF MOTOR VEHICLE	N RUBY ST / E ERMINA AVE	7/8/2019	P2
C	THEFT OF MOTOR VEHICLE	200 E MISSION AVE	7/10/2019	P2
C	THEFT OF MOTOR VEHICLE	400 E AUGUSTA AVE	7/10/2019	P4
C	THEFT OF MOTOR VEHICLE	3000 N WISCOMB ST	7/12/2019	P4
C	THEFT OF MOTOR VEHICLE	100 E NORA AVE	7/13/2019	P3
<b><u>SPB4MI</u></b>				
C	BURGLARY 2D GARAGE	3100 E EUCLID AVE	7/7/2019	P4
C	ROBBERY 1D PERSON	4200 E FREDERICK AVE	7/10/2019	P4
C	THEFT 3D VEHICLE PARTS AND ACCESSORIES	3500 E JACKSON AVE	7/9/2019	P4

# SPOKANE POLICE DEPARTMENT



## **SOUTH** **Police Service Area**

### PSA Commander

**Captain Tracie Meidl**

**South Central District (P5)**

**Southeast District (P6)**

**Southwest District (P7)**



POLICE SUMMARY - Ending: Saturday, July 13, 2019

## ***SOUTH PRECINCT (P5, P6, and P7)***



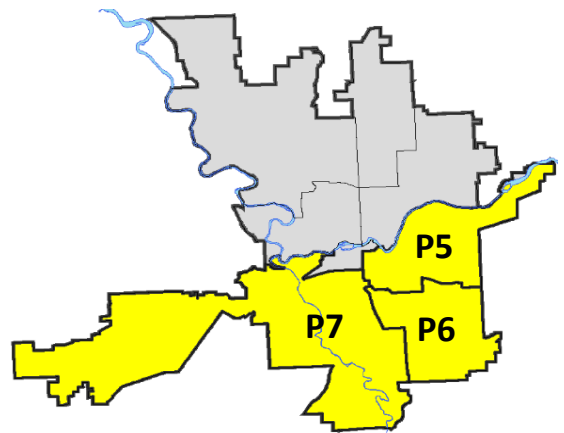
### Preliminary IBR Counts

NIBRS Categories (Part 1 Selected)		7 Day Comparison			28 Day Comparison			YTD Comparison		
		Current	Prior	Percent	Current	Prior	Percent	Current	Prior	Percent
<b>Violent</b>	Criminal Homicide	0	0		0	0		2	1	100.00%
	Rape	3	1	200.00%	6	4	50.00%	32	53	-39.62%
	Robbery - Commercial	0	0		0	0		3	8	-62.50%
	Robbery - Person	2	3	-33.33%	7	9	-22.22%	41	27	51.85%
	Aggravated Assault - Non DV	1	4	-75.00%	14	16	-12.50%	93	91	2.20%
	Aggravated Assault - DV	2	0		8	12	-33.33%	62	69	-10.14%
<b>Violent Total:</b>		8	8	0.00%	35	41	-14.63%	233	249	-6.43%
<b>Property</b>	Burglary - Residential	8	7	14.29%	25	22	13.64%	144	193	-25.39%
	Burglary Garage	5	4	25.00%	21	18	16.67%	104	83	25.30%
	Burglary Commercial	2	0		3	14	-78.57%	79	73	8.22%
	Larceny	80	48	66.67%	255	260	-1.92%	1547	1643	-5.84%
	Vehicle Theft	4	10	-60.00%	27	27	0.00%	181	272	-33.46%
	Arson	0	0		0	1	-100.00%	6	9	-33.33%
<b>Property Total:</b>		99	69	43.48%	331	342	-3.22%	2061	2273	-9.33%
<b>Preliminary Part 1 Crime Totals:</b>		107	77	38.96%	366	383	-4.44%	2294	2522	-9.04%
<b>Current 7 Day Period:</b>		7/7/2019 - 7/13/2019			<b>Prior 7 Day Period:</b>		6/30/2019 - 7/6/2019			
<b>Current 28 Day Period:</b>		6/16/2019 - 7/13/2019			<b>Prior 28 Day Period:</b>		5/19/2019 - 6/15/2019			
<b>Current YTD Day Period:</b>		1/1/2019 - 7/13/2019			<b>Prior YTD Period:</b>		1/1/2018 - 7/13/2018			

Prepared by SPD Crime Analysis Office - Monday, July 15, 2019

**NOTE:** SPD moved from UCR to the NIBRS reporting standard on 10/4/16 following the transition to a new RMS System. [Numbers on CompStat reports prior to this date should not be used as a comparison to those on this report.](#) Additional info on these reporting standards can be found on the FBI website: <https://ucr.fbi.gov/nibrs-overview>

This chart represents Preliminary counts of selected crime categories from Police Case Reports. Full statistical analysis to determine the confidence level of this data has not been performed. The % change columns on the preliminary counts differ from the percentage change on the NIBRS crime report, sometimes significantly. The CompStat report is designed for operational use and includes only selected NIBRS categories and coding less complex than full NIBRS rules. Official statistics for these and other NIBRS categories can be found on WASPC & FBI websites once available.



POLICE SUMMARY - Ending: Saturday, July 13, 2019



## SE - South Central District (P5)

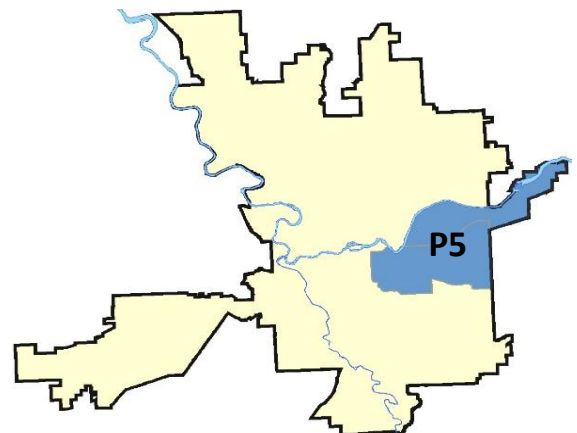
### Preliminary IBR Counts

NIBRS Categories (Part 1 Selected)		7 Day Comparison			28 Day Comparison			YTD Comparison		
		Current	Prior	Percent	Current	Prior	Percent	Current	Prior	Percent
<b>Violent</b>	Criminal Homicide	0	0		0	0		2	1	100.00%
	Rape	2	0		4	2	100.00%	13	24	-45.83%
	Robbery - Commercial	0	0		0	0		2	4	-50.00%
	Robbery - Person	2	1	100.00%	4	7	-42.86%	24	11	118.18%
	Aggravated Assault - Non DV	1	1	0.00%	6	8	-25.00%	42	42	0.00%
	Aggravated Assault - DV	2	0		5	6	-16.67%	29	29	0.00%
<b>Violent Total:</b>		7	2	250.00%	19	23	-17.39%	112	111	0.90%
<b>Property</b>	Burglary - Residential	1	1	0.00%	4	7	-42.86%	35	72	-51.39%
	Burglary Garage	0	1	-100.00%	4	2	100.00%	19	31	-38.71%
	Burglary Commercial	1	0		1	8	-87.50%	43	47	-8.51%
	Larceny	33	21	57.14%	108	90	20.00%	584	661	-11.65%
	Vehicle Theft	1	6	-83.33%	15	15	0.00%	85	109	-22.02%
	Arson	0	0		0	0		4	4	0.00%
<b>Property Total:</b>		36	29	24.14%	132	122	8.20%	770	924	-16.67%
<b>Preliminary Part 1 Crime Totals:</b>		43	31	38.71%	151	145	4.14%	882	1035	-14.78%
<b>Current 7 Day Period:</b>		7/7/2019 - 7/13/2019			<b>Prior 7 Day Period:</b>		6/30/2019 - 7/6/2019			
<b>Current 28 Day Period:</b>		6/16/2019 - 7/13/2019			<b>Prior 28 Day Period:</b>		5/19/2019 - 6/15/2019			
<b>Current YTD Day Period:</b>		1/1/2019 - 7/13/2019			<b>Prior YTD Period:</b>		1/1/2018 - 7/13/2018			

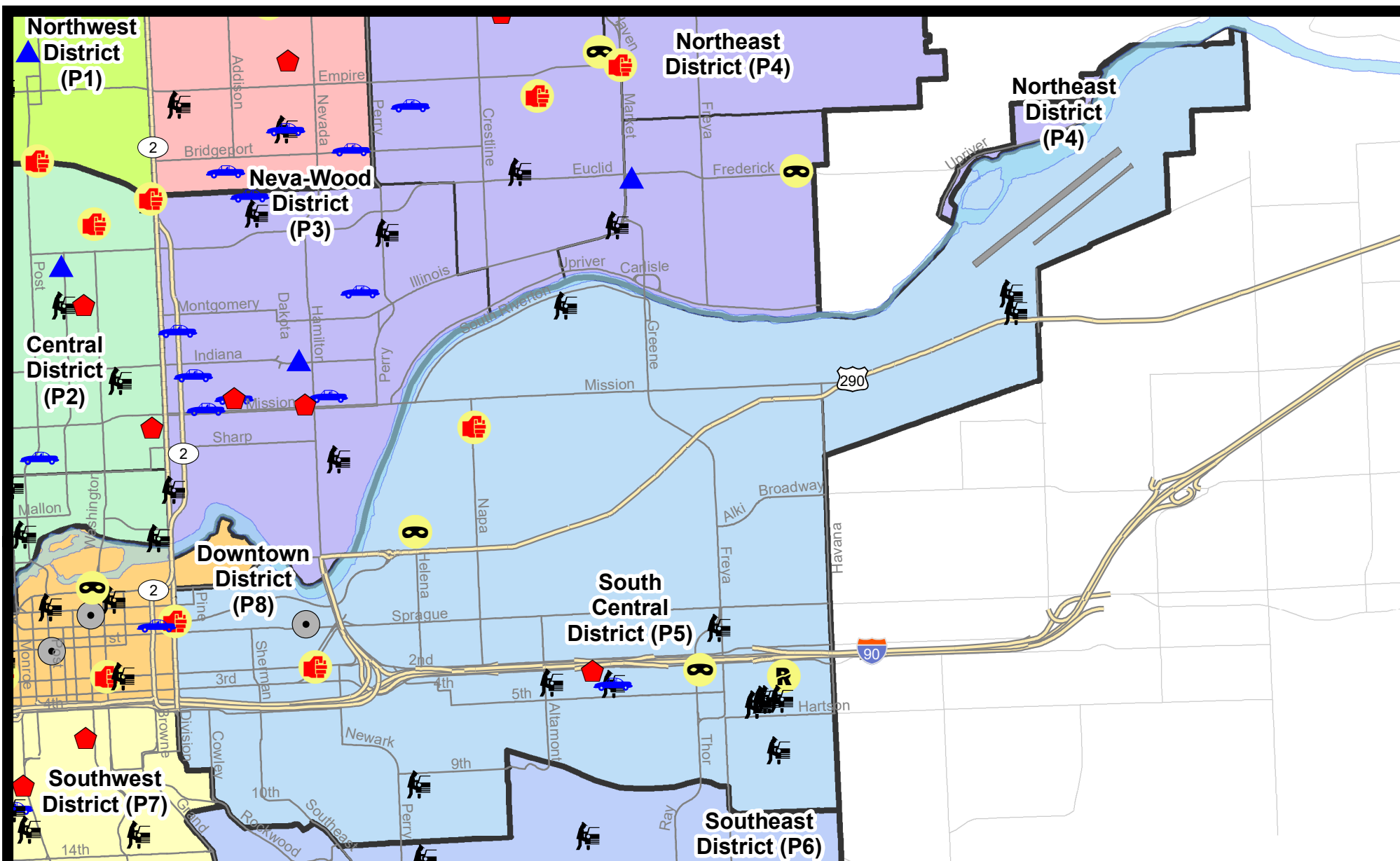
Prepared by SPD Crime Analysis Office - Monday, July 15, 2019

**NOTE:** SPD moved from UCR to the NIBRS reporting standard on 10/4/16 following the transition to a new RMS System. [Numbers on CompStat reports prior to this date should not be used as a comparison to those on this report.](#) Additional info on these reporting standards can be found on the FBI website: <https://ucr.fbi.gov/nibrs-overview>

This chart represents Preliminary counts of selected crime categories from Police Case Reports. Full statistical analysis to determine the confidence level of this data has not been performed. The % change columns on the preliminary counts differ from the percentage change on the NIBRS crime report, sometimes significantly. The CompStat report is designed for operational use and includes only selected NIBRS categories and coding less complex than full NIBRS rules. Official statistics for these and other NIBRS categories can be found on WASPC & FBI websites once available.







**City of Spokane**  
**South Central District (P5)**  
**Selected**  
**Crime Types**  
**2019-07-07 to 2019-07-13**

Prepared By:  
**Crime Analysis Unit**  
**Spokane Police Department**

**Legend**

**NIBRS Events**



Criminal Homicide



Rape



Robbery Commercial



Robbery Person



Aggravated Assault



Burglary Residential



Burglary Garage



Burglary Commercial



Vehicle Prowling



Vehicle Theft



Arson

Cases Represent LERMS Crime Codes

Points may indicate multiple events

Note: Veh Prowl is only Larceny category displayed



For Additional Information on Incidents  
 pertaining to an Area, Trend, or Pattern  
 Contact Information Analysis

0 0.2 0.4 0.6 0.8 1 Miles



**THIS IS NOT A LEGAL DOCUMENT:**  
 The information shown on this map is compiled  
 from various sources and is subject to constant  
 revision. Information shown on this map should  
 not be used to determine the location of facilities  
 in relationship to property lines, section lines,  
 streets, etc.

Sunday - Saturday

SE - South Central District (P5)

7/7/2019 TO 7/13/2019



<u>A/C</u>	<u>Offense Statute</u>	<u>Address</u>	<u>Reported Date</u>	<u>Dist</u>
<b><u>SPC5EC</u></b>				
C	ASSAULT 1D	N DIVISION ST / W RIVERSIDE AVE	7/13/2019	P8
C	ASSAULT 3D WEAPON OR NEGLIGENT INJURY	900 E 2ND AVE	7/8/2019	P6
C	BURGLARY 2D COMMERCIAL	800 E SPRAGUE AVE	7/8/2019	P5
C	RAPE 3D		7/9/2019	P5
C	RESIDENTIAL BURGLARY	2700 E 3RD AVE	7/10/2019	P6
C	ROBBERY 1D PERSON	300 S THOR ST	7/11/2019	P6
C	THEFT 1D ALL OTHER	1400 E SPRAGUE AVE	7/8/2019	P6
C	THEFT 2D FROM MOTOR VEHICLE	2800 E 4TH AVE	7/9/2019	P5
C	THEFT 2D VEHICLE PARTS AND ACCESSORIES	2000 E SPRAGUE AVE	7/9/2019	P5
C	THEFT 3D ALL OTHER	500 S HAVEN ST	7/7/2019	P5
C	THEFT 3D ALL OTHER	1600 E PACIFIC AVE	7/8/2019	P5
C	THEFT 3D ALL OTHER	100 E PACIFIC AVE	7/8/2019	P5
C	THEFT 3D ALL OTHER	100 S DIVISION ST	7/12/2019	P8
C	THEFT 3D FROM BUILDING	200 E 5TH AVE	7/9/2019	P5
C	THEFT 3D FROM BUILDING	2700 E 3RD AVE	7/10/2019	P6
C	THEFT 3D FROM MOTOR VEHICLE	2400 E 4TH AVE	7/7/2019	P5
A	THEFT 3D FROM MOTOR VEHICLE	4000 E 6TH AVE	7/9/2019	P5
C	THEFT 3D FROM MOTOR VEHICLE	3900 E 6TH AVE	7/9/2019	P5
C	THEFT 3D FROM MOTOR VEHICLE	3900 E 9TH AVE	7/9/2019	P6
A	THEFT 3D FROM MOTOR VEHICLE	1500 E 10TH AVE	7/11/2019	P5
A	THEFT 3D FROM MOTOR VEHICLE	3800 E 6TH AVE	7/12/2019	P5
A	THEFT 3D FROM MOTOR VEHICLE	3800 E 6TH AVE	7/12/2019	P5
C	THEFT 3D FROM MOTOR VEHICLE	100 S FREYA ST	7/13/2019	P5
C	THEFT 3D VEHICLE PARTS AND ACCESSORIES	1100 E 12TH AVE	7/9/2019	P6
C	THEFT 3D VEHICLE PARTS AND ACCESSORIES	2800 E 4TH AVE	7/9/2019	P5
C	THEFT 3D VEHICLE PARTS AND ACCESSORIES	2600 E RIVERSIDE AVE	7/12/2019	P5
C	THEFT OF A FIREARM FROM MOTOR VEHICLE	3800 E 6TH AVE	7/11/2019	P5
A	THEFT OF MOTOR VEHICLE	2800 E 4TH AVE	7/9/2019	P5
<b><u>SPC5GP</u></b>				
C	ASSAULT 4D WEAPON	1300 N NAPA ST	7/7/2019	P5
A	RAPE 2D		7/11/2019	P6
A	ROBBERY 1D PERSON	N HELENA ST / E SPRINGFIELD AVE	7/11/2019	P6
C	THEFT 2D FROM BUILDING	2700 E SHARP AVE	7/9/2019	P5
C	THEFT 2D VEHICLE PARTS AND ACCESSORIES	1400 N GREENE ST	7/10/2019	P5
C	THEFT 3D ALL OTHER	1500 N GREENE ST	7/7/2019	P5
C	THEFT 3D ALL OTHER	4300 E TRENT AVE	7/7/2019	P5
C	THEFT 3D ALL OTHER	5400 E COMMERCE AVE	7/10/2019	P5
C	THEFT 3D ALL OTHER	2600 E MARSHALL AVE	7/11/2019	P5

For protection of victim privacy, the entire address on sexual assault crimes has been redacted.

<b>A/C</b>	<b>Offense Statute</b>	<b>Address</b>	<b>Reported Date</b>	<b>Dist</b>
C	THEFT 3D ALL OTHER	5800 E RUTTER AVE	7/12/2019	P5
C	THEFT 3D FROM BUILDING	2300 E MALLON AVE	7/11/2019	P5
C	THEFT 3D FROM MOTOR VEHICLE	5500 E UNION AVE	7/9/2019	P5
C	THEFT 3D FROM MOTOR VEHICLE	2600 E MARSHALL AVE	7/11/2019	P5
C	THEFT 3D FROM MOTOR VEHICLE	5500 E PARKWATER AVE	7/12/2019	P5
C	THEFT 3D VEHICLE PARTS AND ACCESSORIES	1900 E BOONE AVE	7/7/2019	P5

POLICE SUMMARY - Ending: Saturday, July 13, 2019



## SE - Southeast District (P6)

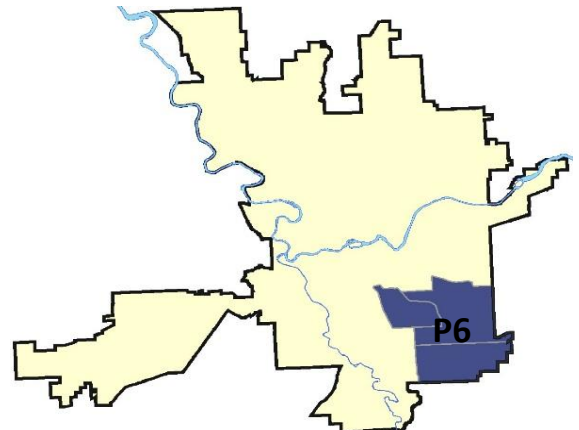
### Preliminary IBR Counts

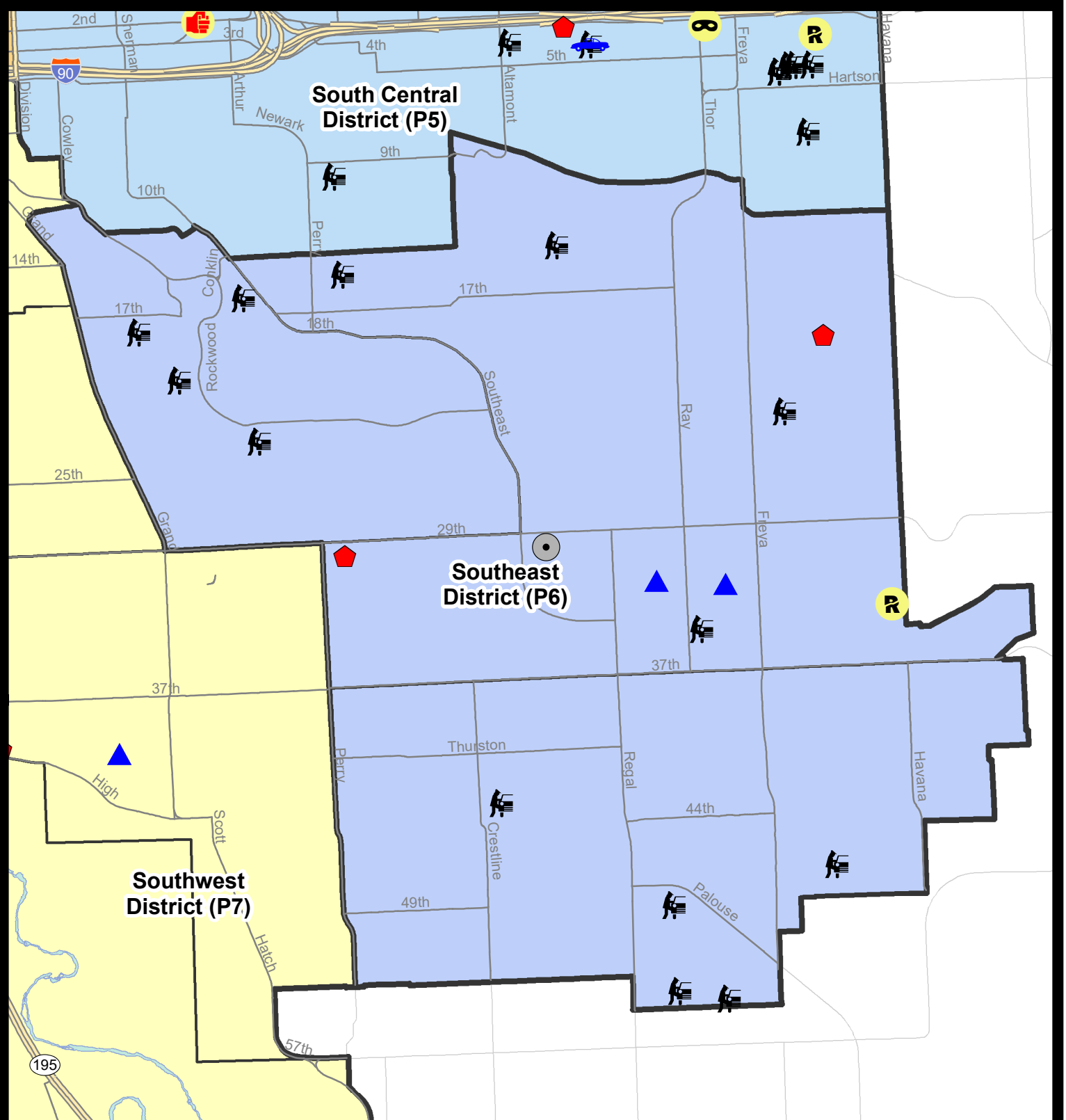
NIBRS Categories (Part 1 Selected)		7 Day Comparison			28 Day Comparison			YTD Comparison		
		Current	Prior	Percent	Current	Prior	Percent	Current	Prior	Percent
<b>Violent</b>	Criminal Homicide	0	0		0	0		0	0	
	Rape	1	1	0.00%	2	1	100.00%	7	11	-36.36%
	Robbery - Commercial	0	0		0	0		1	2	-50.00%
	Robbery - Person	0	0		1	2	-50.00%	7	4	75.00%
	Aggravated Assault - Non DV	0	0		1	0		12	18	-33.33%
	Aggravated Assault - DV	0	0		1	2	-50.00%	12	16	-25.00%
<b>Violent Total:</b>		1	1	0.00%	5	5	0.00%	39	51	-23.53%
<b>Property</b>	Burglary - Residential	2	3	-33.33%	7	9	-22.22%	33	50	-34.00%
	Burglary Garage	2	1	100.00%	9	7	28.57%	38	13	192.31%
	Burglary Commercial	1	0		1	0		6	8	-25.00%
	Larceny	23	9	155.56%	64	60	6.67%	342	376	-9.04%
	Vehicle Theft	0	0		2	6	-66.67%	37	46	-19.57%
	Arson	0	0		0	0		1	3	-66.67%
<b>Property Total:</b>		28	13	115.38%	83	82	1.22%	457	496	-7.86%
<b>Preliminary Part 1 Crime Totals:</b>		29	14	107.14%	88	87	1.15%	496	547	-9.32%
<b>Current 7 Day Period:</b>		7/7/2019 - 7/13/2019			<b>Prior 7 Day Period:</b>		6/30/2019 - 7/6/2019			
<b>Current 28 Day Period:</b>		6/16/2019 - 7/13/2019			<b>Prior 28 Day Period:</b>		5/19/2019 - 6/15/2019			
<b>Current YTD Day Period:</b>		1/1/2019 - 7/13/2019			<b>Prior YTD Period:</b>		1/1/2018 - 7/13/2018			

Prepared by SPD Crime Analysis Office - Monday, July 15, 2019

**NOTE:** SPD moved from UCR to the NIBRS reporting standard on 10/4/16 following the transition to a new RMS System. [Numbers on CompStat reports prior to this date should not be used as a comparison to those on this report.](#) Additional info on these reporting standards can be found on the FBI website: <https://ucr.fbi.gov/nibrs-overview>

This chart represents Preliminary counts of selected crime categories from Police Case Reports. Full statistical analysis to determine the confidence level of this data has not been performed. The % change columns on the preliminary counts differ from the percentage change on the NIBRS crime report, sometimes significantly. The CompStat report is designed for operational use and includes only selected NIBRS categories and coding less complex than full NIBRS rules. Official statistics for these and other NIBRS categories can be found on WASPC & FBI websites once available.





**City of Spokane**  
**Southeast District (P6)**  
**Selected Crime Codes**  
**2019-07-07 to 2019-07-13**  
 Prepared By:  
 Crime Analysis Unit  
 Spokane Police Department

**Legend**

**NIBRS Events**

Criminal Homicide	Robbery Person	Burglary Commercial
Rape	Aggravated Assault	Vehicle Prowling
Robbery Commercial	Burglary Residential	Vehicle Theft
Robbery Garage	Arson	

*Cases Represent LERMS Crime Codes  
 Points may indicate multiple events  
 Note: Veh Prowl is only Larceny displayed*

*For Additional Information on Incidents pertaining to an Area, Trend, or Pattern Contact Information Analysis*

0 0.15 0.3 0.6 Miles

**THIS IS NOT A LEGAL DOCUMENT:**  
 The information shown on this map is compiled from various sources and is subject to constant revision. Information shown on this map should not be used to determine the location of facilities in relationship to property lines, section lines, streets, etc.

Sunday - Saturday

SE - Southeast District (P6)

7/7/2019 TO 7/13/2019



<u>A/C</u>	<u>Offense Statute</u>	<u>Address</u>	<u>Reported Date</u>	<u>Dist</u>
<b><u>SPC6LH</u></b>				
C	BURGLARY 2D COMMERCIAL	2600 E 29TH AVE	7/13/2019	P6
A	BURGLARY 2D GARAGE	3100 E 32ND AVE	7/8/2019	P6
C	BURGLARY 2D GARAGE	3400 E 32ND AVE	7/11/2019	P6
C	RAPE 3D		7/10/2019	P6
C	RESIDENTIAL BURGLARY	1900 S MYRTLE ST	7/7/2019	P6
C	RESIDENTIAL BURGLARY	1400 E 30TH AVE	7/8/2019	P6
C	THEFT 2D ALL OTHER	2400 E 34TH CT	7/10/2019	P6
C	THEFT 3D ALL OTHER	3800 E 28TH AVE	7/8/2019	P5
C	THEFT 3D ALL OTHER	3900 E 30TH AVE	7/13/2019	P6
C	THEFT 3D CITY SHOPLIFTING	2900 E 29TH AVE	7/12/2019	P6
C	THEFT 3D FROM MOTOR VEHICLE	2600 E 14TH AVE	7/7/2019	P6
C	THEFT 3D FROM MOTOR VEHICLE	2200 S REBECCA ST	7/12/2019	P6
C	THEFT 3D FROM MOTOR VEHICLE	1500 E 15TH AVE	7/13/2019	P6
C	THEFT 3D SHOPLIFTING	2900 E 29TH AVE	7/12/2019	P6
C	THEFT 3D VEHICLE PARTS AND ACCESSORIES	3000 E 16TH AVE	7/8/2019	P6
C	THEFT OF A FIREARM FROM MOTOR VEHICLE	3200 E 35TH AVE	7/11/2019	P6
<b><u>SPC6RW</u></b>				
C	THEFT 2D FROM MOTOR VEHICLE	700 E 20TH AVE	7/13/2019	P6
C	THEFT 3D FROM MOTOR VEHICLE	900 E 16TH AVE	7/10/2019	P6
A	THEFT 3D FROM MOTOR VEHICLE	500 E 18TH AVE	7/10/2019	P6
C	THEFT 3D FROM MOTOR VEHICLE	1100 E CHRISTMAS TREE LN	7/13/2019	P6
<b><u>SPC6SG</u></b>				
C	THEFT 2D ALL OTHER	3900 E 48TH AVE	7/7/2019	P6
C	THEFT 2D ALL OTHER	3900 E 48TH AVE	7/10/2019	P6
C	THEFT 3D ALL OTHER	3200 E 44TH AVE	7/13/2019	P6
A	THEFT 3D FROM MOTOR VEHICLE	4200 S LEE ST	7/7/2019	P6
A	THEFT 3D FROM MOTOR VEHICLE	3200 E 55TH AVE	7/8/2019	P6
C	THEFT 3D FROM MOTOR VEHICLE	3900 E 48TH AVE	7/10/2019	P6
A	THEFT 3D FROM MOTOR VEHICLE	3300 E 55TH AVE	7/11/2019	P6
C	THEFT 3D FROM MOTOR VEHICLE	4900 S REGAL ST	7/11/2019	P6
C	THEFT 3D VEHICLE PARTS AND ACCESSORIES	2700 E 53RD AVE	7/12/2019	P6



POLICE SUMMARY - Ending: Saturday, July 13, 2019



## SW - Southwest District (P7)

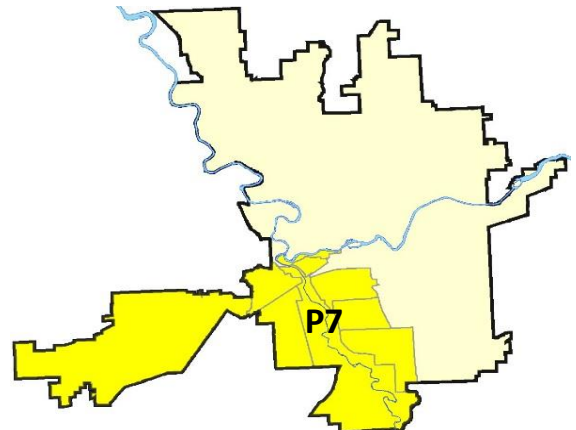
### Preliminary IBR Counts

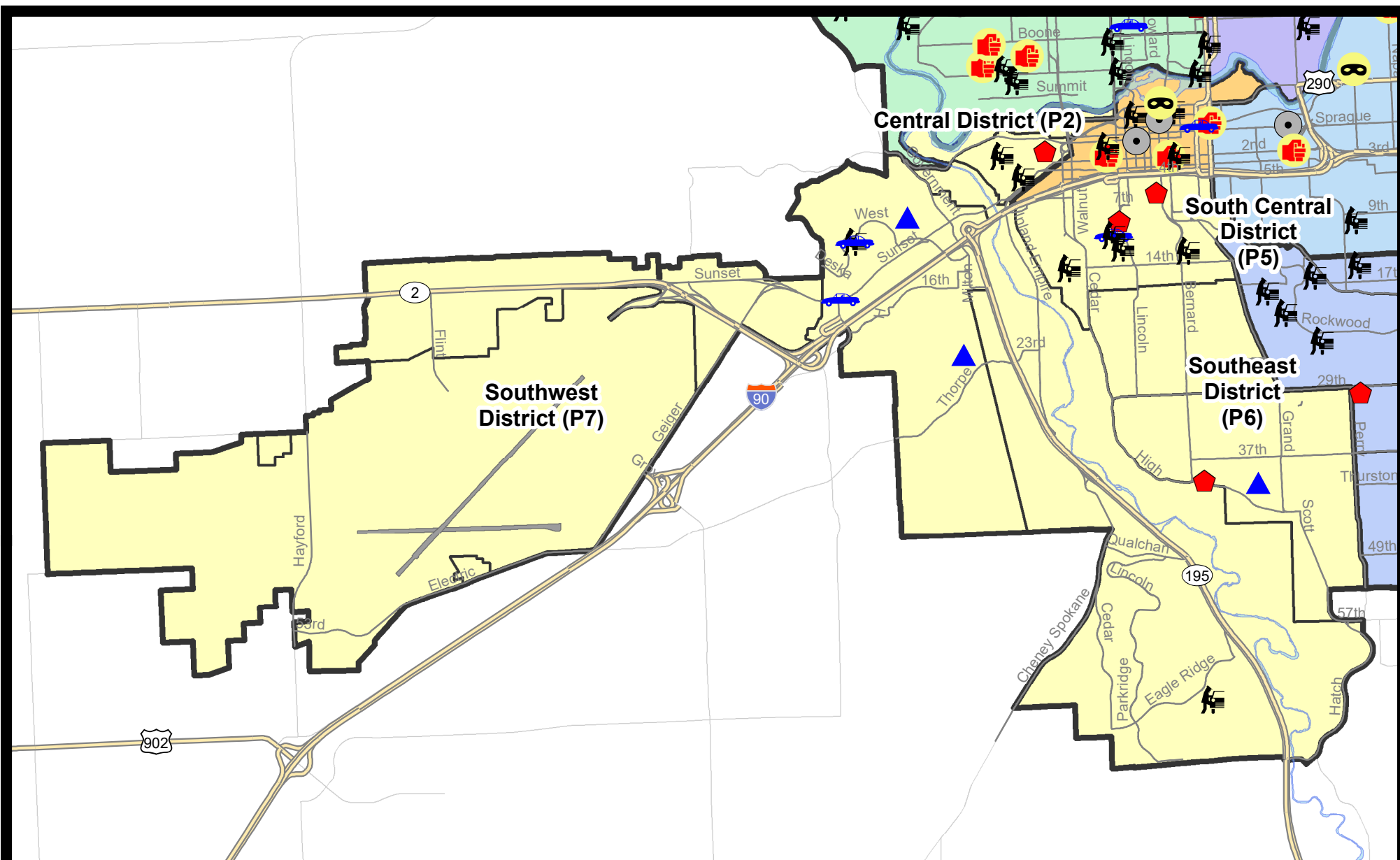
NIBRS Categories (Part 1 Selected)		7 Day Comparison			28 Day Comparison			YTD Comparison		
		Current	Prior	Percent	Current	Prior	Percent	Current	Prior	Percent
<b>Violent</b>	Criminal Homicide	0	0		0	0		0	0	
	Rape	0	0		0	1	-100.00%	12	18	-33.33%
	Robbery - Commercial	0	0		0	0		0	2	-100.00%
	Robbery - Person	0	2	-100.00%	2	0		10	12	-16.67%
	Aggravated Assault - Non DV	0	3	-100.00%	7	8	-12.50%	39	31	25.81%
	Aggravated Assault - DV	0	0		2	4	-50.00%	21	24	-12.50%
<b>Violent Total:</b>		0	5	-100.00%	11	13	-15.38%	82	87	-5.75%
<b>Property</b>	Burglary - Residential	5	3	66.67%	14	6	133.33%	76	71	7.04%
	Burglary Garage	3	2	50.00%	8	9	-11.11%	47	39	20.51%
	Burglary Commercial	0	0		1	6	-83.33%	30	18	66.67%
	Larceny	24	18	33.33%	83	110	-24.55%	621	606	2.48%
	Vehicle Theft	3	4	-25.00%	10	6	66.67%	59	117	-49.57%
	Arson	0	0		0	1	-100.00%	1	2	-50.00%
<b>Property Total:</b>		35	27	29.63%	116	138	-15.94%	834	853	-2.23%
<b>Preliminary Part 1 Crime Totals:</b>		35	32	9.38%	127	151	-15.89%	916	940	-2.55%
<b>Current 7 Day Period:</b>		7/7/2019 - 7/13/2019			<b>Prior 7 Day Period:</b>		6/30/2019 - 7/6/2019			
<b>Current 28 Day Period:</b>		6/16/2019 - 7/13/2019			<b>Prior 28 Day Period:</b>		5/19/2019 - 6/15/2019			
<b>Current YTD Day Period:</b>		1/1/2019 - 7/13/2019			<b>Prior YTD Period:</b>		1/1/2018 - 7/13/2018			

Prepared by SPD Crime Analysis Office - Monday, July 15, 2019

**NOTE:** SPD moved from UCR to the NIBRS reporting standard on 10/4/16 following the transition to a new RMS System. [Numbers on CompStat reports prior to this date should not be used as a comparison to those on this report.](#) Additional info on these reporting standards can be found on the FBI website: <https://ucr.fbi.gov/nibrs-overview>

This chart represents Preliminary counts of selected crime categories from Police Case Reports. Full statistical analysis to determine the confidence level of this data has not been performed. The % change columns on the preliminary counts differ from the percentage change on the NIBRS crime report, sometimes significantly. The CompStat report is designed for operational use and includes only selected NIBRS categories and coding less complex than full NIBRS rules. Official statistics for these and other NIBRS categories can be found on WASPC & FBI websites once available.

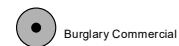
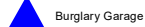
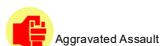
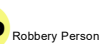




**City of Spokane**  
**Southwest District (P7)**  
**Selected**  
**Crime Types**  
**2019-07-07 to 2019-07-13**  
 Prepared By:  
 Crime Analysis Unit  
 Spokane Police Department

#### Legend

##### NIBRS Events



Cases Represent LERMS Crime Codes  
 Points may indicate multiple events  
 Note: Veh Prowl is only Larceny category displayed



For Additional Information on Incidents  
 pertaining to an Area, Trend, or Pattern  
 Contact Information Analysis

0 0.2 0.4 0.6 0.8 1 1.2 1.4 1.6 Miles



**THIS IS NOT A LEGAL DOCUMENT:**  
 The information shown on this map is compiled  
 from various sources and is subject to constant  
 revision. Information shown on this map should  
 not be used to determine the location of facilities  
 in relationship to property lines, section lines,  
 streets, etc.



Sunday - Saturday

SE - Southwest District (P7)

7/7/2019 TO 7/13/2019



<u>A/C</u>	<u>Offense Statute</u>	<u>Address</u>	<u>Reported Date</u>	<u>Dist</u>
C	RESIDENTIAL BURGLARY	122 W BLK HIGH DR	7/13/2019	P7
C	THEFT 3D FROM BUILDING	122 W BLK HIGH DR	7/13/2019	P7
<b><u>SPD7BA</u></b>				
C	RESIDENTIAL BURGLARY	1700 W PACIFIC AVE	7/7/2019	P7
C	THEFT 1D VEHICLE PARTS AND ACCESSORIES	100 S MAPLE ST	7/12/2019	P7
C	THEFT 2D FROM BUILDING	1700 W PACIFIC AVE	7/7/2019	P7
C	THEFT 2D FROM MOTOR VEHICLE	2000 W 4TH AVE	7/8/2019	P7
C	THEFT 3D FROM MOTOR VEHICLE	2200 W PACIFIC AVE	7/13/2019	P7
C	THEFT 3D VEHICLE PARTS AND ACCESSORIES	2200 W PACIFIC AVE	7/13/2019	P7
<b><u>SPD7CH</u></b>				
C	MAIL THEFT	300 W 8TH AVE	7/9/2019	P7
C	RESIDENTIAL BURGLARY	800 S MONROE ST	7/11/2019	P7
C	RESIDENTIAL BURGLARY	500 W 6TH AVE	7/13/2019	P7
C	THEFT 2D FROM MOTOR VEHICLE	1000 W 10TH AVE	7/10/2019	P7
C	THEFT 2D FROM MOTOR VEHICLE	W 14TH AVE / S MAPLE ST	7/11/2019	P7
C	THEFT 3D ALL OTHER	800 W 5TH AVE	7/13/2019	P7
C	THEFT 3D ALL OTHER	300 W 6TH AVE	7/13/2019	P7
C	THEFT 3D CITY SHOPLIFTING	900 W 14TH AVE	7/11/2019	P7
C	THEFT 3D FROM BUILDING	1200 W 5TH AVE	7/8/2019	P7
A	THEFT 3D FROM MOTOR VEHICLE	1200 S BERNARD ST	7/7/2019	P7
C	THEFT 3D FROM MOTOR VEHICLE	1000 W 12TH AVE	7/10/2019	P7
C	THEFT 3D VEHICLE PARTS AND ACCESSORIES	1000 W 10TH AVE	7/10/2019	P7
A	THEFT OF MOTOR VEHICLE	1000 W 10TH AVE	7/10/2019	P7
<b><u>SPD7CS</u></b>				
C	BURGLARY 2D GARAGE	3900 S LAMONTE ST	7/11/2019	P7
C	RESIDENTIAL BURGLARY	100 W HIGH DR	7/11/2019	P7
C	THEFT 2D ALL OTHER	900 E 43RD AVE	7/12/2019	P7
C	THEFT 3D ALL OTHER	800 E 29TH AVE	7/11/2019	P7
<b><u>SPD7GT</u></b>				
C	BURGLARY 2D GARAGE	2300 S CANYON WOODS LN	7/12/2019	P7
<b><u>SPD7LC</u></b>				
C	THEFT 1D FROM BUILDING	6700 S BAYMONT CT	7/11/2019	P7
C	THEFT 2D FROM MOTOR VEHICLE	S VALE CT / W MORAN VIEW AVE	7/11/2019	P7
C	THEFT 3D ALL OTHER	5500 S TALON PEAK DR	7/13/2019	P7
<b><u>SPD7WH</u></b>				
A	BURGLARY 2D GARAGE	3300 W 7TH AVE	7/11/2019	P7

For protection of victim privacy, the entire address on sexual assault crimes has been redacted.

<b>A/C</b>	<b>Offense Statute</b>	<b>Address</b>	<b>Reported Date</b>	<b>Dist</b>
C	THEFT 2D FROM BUILDING	2600 W SUNSET BLVD	7/12/2019	P7
C	THEFT 3D FROM BUILDING	4300 W SUNSET BLVD	7/9/2019	P7
C	THEFT 3D FROM MOTOR VEHICLE	3900 W CANYON DR	7/9/2019	P7
C	THEFT OF MOTOR VEHICLE	4300 W SUNSET BLVD	7/8/2019	P7
C	THEFT OF MOTOR VEHICLE	3900 W CANYON DR	7/9/2019	P7

# SPOKANE POLICE DEPARTMENT

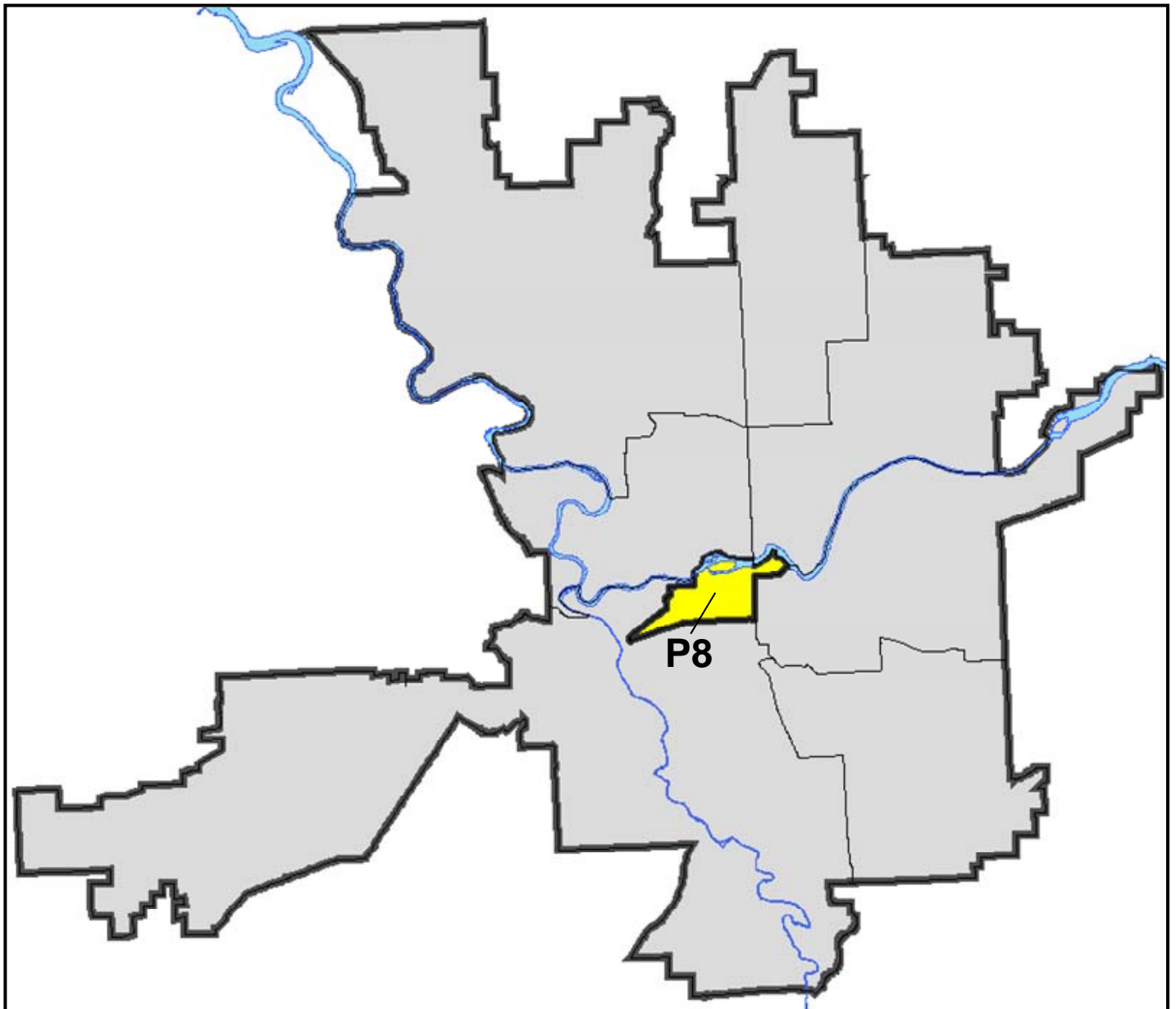
## DOWNTOWN

## Police Service Area



PSA Commander

**Captain David Singley**



POLICE SUMMARY - Ending: Saturday, July 13, 2019

## ***DOWNTOWN PRECINCT (P8)***



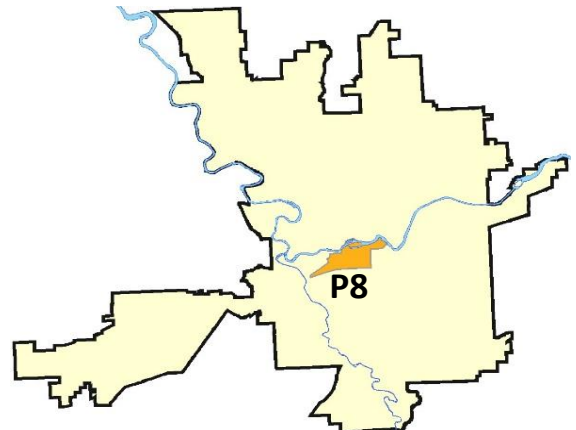
### Preliminary IBR Counts

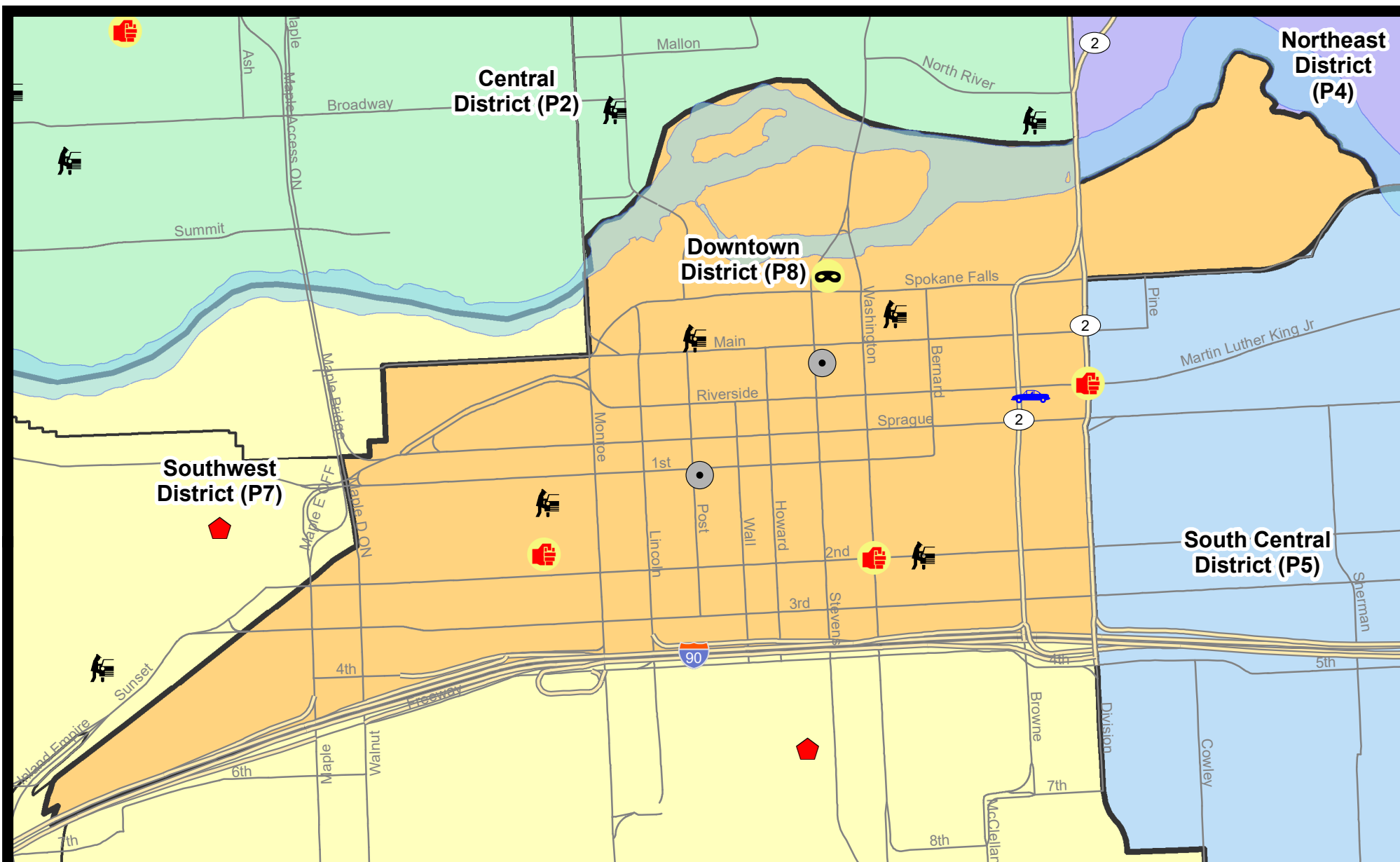
NIBRS Categories (Part 1 Selected)		7 Day Comparison			28 Day Comparison			YTD Comparison		
		Current	Prior	Percent	Current	Prior	Percent	Current	Prior	Percent
<b>Violent</b>	Criminal Homicide	0	0		0	0		0	0	
	Rape	0	1	-100.00%	2	4	-50.00%	17	26	-34.62%
	Robbery - Commercial	0	1	-100.00%	1	0		2	4	-50.00%
	Robbery - Person	1	1	0.00%	3	1	200.00%	19	20	-5.00%
	Aggravated Assault - Non DV	2	3	-33.33%	8	11	-27.27%	58	78	-25.64%
	Aggravated Assault - DV	0	0		0	1	-100.00%	6	13	-53.85%
<b>Violent Total:</b>		3	6	-50.00%	14	17	-17.65%	102	141	-27.66%
<b>Property</b>	Burglary - Residential	0	0		0	2	-100.00%	9	14	-35.71%
	Burglary Garage	0	0		0	0		0	0	
	Burglary Commercial	2	2	0.00%	6	6	0.00%	37	26	42.31%
	Larceny	15	24	-37.50%	76	84	-9.52%	508	628	-19.11%
	Vehicle Theft	1	1	0.00%	6	6	0.00%	36	41	-12.20%
	Arson	0	1	-100.00%	2	2	0.00%	6	3	100.00%
<b>Property Total:</b>		18	28	-35.71%	90	100	-10.00%	596	712	-16.29%
<b>Preliminary Part 1 Crime Totals:</b>		21	34	-38.24%	104	117	-11.11%	698	853	-18.17%
<b>Current 7 Day Period:</b>		7/7/2019 - 7/13/2019			<b>Prior 7 Day Period:</b>		6/30/2019 - 7/6/2019			
<b>Current 28 Day Period:</b>		6/16/2019 - 7/13/2019			<b>Prior 28 Day Period:</b>		5/19/2019 - 6/15/2019			
<b>Current YTD Day Period:</b>		1/1/2019 - 7/13/2019			<b>Prior YTD Period:</b>		1/1/2018 - 7/13/2018			

Prepared by SPD Crime Analysis Office - Monday, July 15, 2019

**NOTE:** SPD moved from UCR to the NIBRS reporting standard on 10/4/16 following the transition to a new RMS System. [Numbers on CompStat reports prior to this date should not be used as a comparison to those on this report.](#) Additional info on these reporting standards can be found on the FBI website: <https://ucr.fbi.gov/nibrs-overview>

This chart represents Preliminary counts of selected crime categories from Police Case Reports. Full statistical analysis to determine the confidence level of this data has not been performed. The % change columns on the preliminary counts differ from the percentage change on the NIBRS crime report, sometimes significantly. The CompStat report is designed for operational use and includes only selected NIBRS categories and coding less complex than full NIBRS rules. Official statistics for these and other NIBRS categories can be found on WASPC & FBI websites once available.


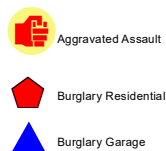





**City of Spokane**  
**Downtown District (P8)**  
**Selected**  
**Crime Types**  
**2019-07-07 to 2019-07-13**  
 Prepared By:  
 Crime Analysis Unit  
 Spokane Police Department

#### Legend

##### NIBRS Events



Cases Represent LERMS Crime Codes  
 Points may indicate multiple events  
 Note: Veh Prowl is only Larceny category displayed



For Additional Information on Incidents  
 pertaining to an Area, Trend, or Pattern  
 Contact Information Analysis

0 0.2 Miles



**THIS IS NOT A LEGAL DOCUMENT:**  
 The information shown on this map is compiled  
 from various sources and is subject to constant  
 revision. Information shown on this map should  
 not be used to determine the location of facilities  
 in relationship to property lines, section lines,  
 streets, etc.





Sunday - Saturday

SW - Downtown District (P8)

7/7/2019 TO 7/13/2019



<b><u>A/C</u></b>	<b><u>Offense Statute</u></b>	<b><u>Address</u></b>	<b><u>Reported Date</u></b>	<b><u>Dist</u></b>
<b><u>SPD8RS</u></b>				
C	ASSAULT 2D	100 S MADISON ST	7/10/2019	P8
C	BURGLARY 2D COMMERCIAL	100 N STEVENS ST	7/9/2019	P8
C	BURGLARY 2D COMMERCIAL	100 S POST ST	7/11/2019	P8
C	ROBBERY 1D PERSON	400 W SPOKANE FALLS BLVD	7/11/2019	P8
C	THEFT 1D FROM MOTOR VEHICLE	300 W SPOKANE FALLS BLVD	7/13/2019	P8
C	THEFT 1D POCKET PICKING	500 N HOWARD ST	7/8/2019	P8
C	THEFT 2D ALL OTHER	700 W RIVERSIDE AVE	7/11/2019	P8
C	THEFT 2D ALL OTHER	200 S POST ST	7/13/2019	P8
C	THEFT 2D FROM BUILDING	400 N RIVERPOINT BLVD	7/8/2019	P8
C	THEFT 2D FROM BUILDING	800 W MAIN AVE	7/10/2019	P8
C	THEFT 2D FROM MOTOR VEHICLE	W RAILROAD ALLEY AVE / S MADISON ST	7/12/2019	P8
C	THEFT 3D ALL OTHER	700 W RIVERSIDE AVE	7/10/2019	P8
C	THEFT 3D ALL OTHER	100 W 2ND AVE	7/10/2019	P8
C	THEFT 3D ALL OTHER	0 W PACIFIC AVE	7/11/2019	P8
C	THEFT 3D ALL OTHER	500 N HOWARD ST	7/13/2019	P8
C	THEFT 3D FROM BUILDING	0 W PACIFIC AVE	7/10/2019	P8
A	THEFT 3D FROM MOTOR VEHICLE	S BERNARD ST / W 2ND AVE	7/12/2019	P8
A	THEFT 3D FROM MOTOR VEHICLE	800 W MAIN AVE	7/12/2019	P8
C	THEFT 3D SHOPLIFTING	200 S LINCOLN ST	7/9/2019	P8
C	THEFT OF MOTOR VEHICLE	0 W RIVERSIDE AVE	7/9/2019	P8
C	VEHICULAR ASSAULT	S WASHINGTON ST / W 2ND AVE	7/13/2019	P8

POLICE SUMMARY - Ending: Saturday, July 13, 2019



## Other Jurisdiction or Unk District

### Preliminary IBR Counts

NIBRS Categories (Part 1 Selected)		7 Day Comparison			28 Day Comparison			YTD Comparison		
		Current	Prior	Percent	Current	Prior	Percent	Current	Prior	Percent
<b>Violent</b>	Criminal Homicide	0	0		0	0		0	0	
	Rape	0	0		1	1	0.00%	6	5	20.00%
	Robbery - Commercial	0	0		0	0		0	0	
	Robbery - Person	0	0		0	0		0	0	
	Aggravated Assault - Non DV	0	0		0	0		3	1	200.00%
	Aggravated Assault - DV	0	0		0	0		2	1	100.00%
<b>Violent Total:</b>		0	0		1	1	0.00%	11	7	57.14%
<b>Property</b>	Burglary - Residential	0	0		0	0		1	1	0.00%
	Burglary Garage	0	0		0	0		0	0	
	Burglary Commercial	0	0		0	0		1	2	-50.00%
	Larceny	0	1	-100.00%	1	3	-66.67%	12	17	-29.41%
	Vehicle Theft	0	0		0	1	-100.00%	3	5	-40.00%
	Arson	0	0		0	0		0	0	
<b>Property Total:</b>		0	1	-100.00%	1	4	-75.00%	17	25	-32.00%
<b>Preliminary Part 1 Crime Totals:</b>		0	1	-100.00%	2	5	-60.00%	28	32	-12.50%
<b>Current 7 Day Period:</b>		7/7/2019 - 7/13/2019			<b>Prior 7 Day Period:</b>		6/30/2019 - 7/6/2019			
<b>Current 28 Day Period:</b>		6/16/2019 - 7/13/2019			<b>Prior 28 Day Period:</b>		5/19/2019 - 6/15/2019			
<b>Current YTD Day Period:</b>		1/1/2019 - 7/13/2019			<b>Prior YTD Period:</b>		1/1/2018 - 7/13/2018			

Prepared by SPD Crime Analysis Office - Monday, July 15, 2019

**NOTE:** SPD moved from UCR to the NIBRS reporting standard on 10/4/16 following the transition to a new RMS System. [Numbers on CompStat reports prior to this date should not be used as a comparison to those on this report.](#) Additional info on these reporting standards can be found on the FBI website: <https://ucr.fbi.gov/nibrs-overview>

This chart represents Preliminary counts of selected crime categories from Police Case Reports. Full statistical analysis to determine the confidence level of this data has not been performed. The % change columns on the preliminary counts differ from the percentage change on the NIBRS crime report, sometimes significantly. The CompStat report is designed for operational use and includes only selected NIBRS categories and coding less complex than full NIBRS rules. Official statistics for these and other NIBRS categories can be found on WASPC & FBI websites once available.

Sunday - Saturday

7/7/2019 TO 7/13/2019

Other Jurisdiction/Unk District



**A/C** **Offense Statute**

**Address**

**Reported Date**

**Dist**

#Type!

#Typ