

# SPOKANE POLICE DEPARTMENT

## PRELIMINARY CITYWIDE **IBR** CRIME REPORT



### Preliminary IBR Counts

CHIEF OF POLICE

Craig Meidl

Period Ending: Saturday, June 8, 2019

NIBRS Categories (Part 1 Selected)		7 Day Comparison			28 Day Comparison			YTD Comparison		
		Current	Prior	Percent	Current	Prior	Percent	Current	Prior	Percent
<b>Violent</b>	Criminal Homicide	0	0		0	1	-100.00%	2	3	-33.33%
	Rape	5	7	-28.57%	19	19	0.00%	116	143	-18.88%
	Robbery - Commercial	1	3	-66.67%	7	9	-22.22%	38	30	26.67%
	Robbery - Person	1	6	-83.33%	15	11	36.36%	82	82	0.00%
	Aggravated Assault - Non DV	9	8	12.50%	41	59	-30.51%	254	293	-13.31%
	Aggravated Assault - DV	10	9	11.11%	32	26	23.08%	154	197	-21.83%
<b>Violent Total:</b>		26	33	-21.21%	114	125	-8.80%	646	748	-13.64%
<b>Property</b>	Burglary - Residential	22	16	37.50%	74	61	21.31%	371	445	-16.63%
	Burglary Garage	12	14	-14.29%	48	55	-12.73%	246	236	4.24%
	Burglary Commercial	11	6	83.33%	32	33	-3.03%	188	162	16.05%
	Larceny	235	262	-10.31%	938	898	4.45%	4548	5252	-13.40%
	Vehicle Theft	29	28	3.57%	108	104	3.85%	577	748	-22.86%
	Arson	0	2	-100.00%	3	2	50.00%	19	19	0.00%
<b>Property Total:</b>		309	328	-5.79%	1203	1153	4.34%	5949	6862	-13.31%
<b>Preliminary Part 1 Crime Totals:</b>		335	361	-7.20%	1317	1278	3.05%	6595	7610	-13.34%

Current 7 Day Period: 6/2/2019 - 6/8/2019

Current 28 Day Period: 5/12/2019 - 6/8/2019

Current YTD Day Period: 1/1/2019 - 6/8/2019

Prior 7 Day Period: 5/26/2019 - 6/1/2019

Prior 28 Day Period: 4/14/2019 - 5/11/2019

Prior YTD Period: 1/1/2018 - 6/8/2018

Prepared by SPD Crime Analysis Office - Monday, June 10, 2019

**NOTE:** SPD moved from UCR to the NIBRS reporting standard on 10/4/16 following the transition to a new RMS System. [Numbers on CompStat reports prior to this date should not be used as a comparison to those on this report.](#) Additional info on these reporting standards can be found on the FBI website: <https://ucr.fbi.gov/nibrs-overview>

This chart represents Preliminary counts of selected crime categories from Police Case Reports. Full statistical analysis to determine the confidence level of this data has not been performed. The % change columns on the preliminary counts differ from the percentage change on the NIBRS crime report, sometimes significantly. The CompStat report is designed for operational use and includes only selected NIBRS categories and coding less complex than full NIBRS rules. Official statistics for these and other NIBRS categories can be found on WASPC & FBI websites once available.



# SPOKANE POLICE DEPARTMENT



## **NORTH**

## **Police Service Area**

### PSA Commander

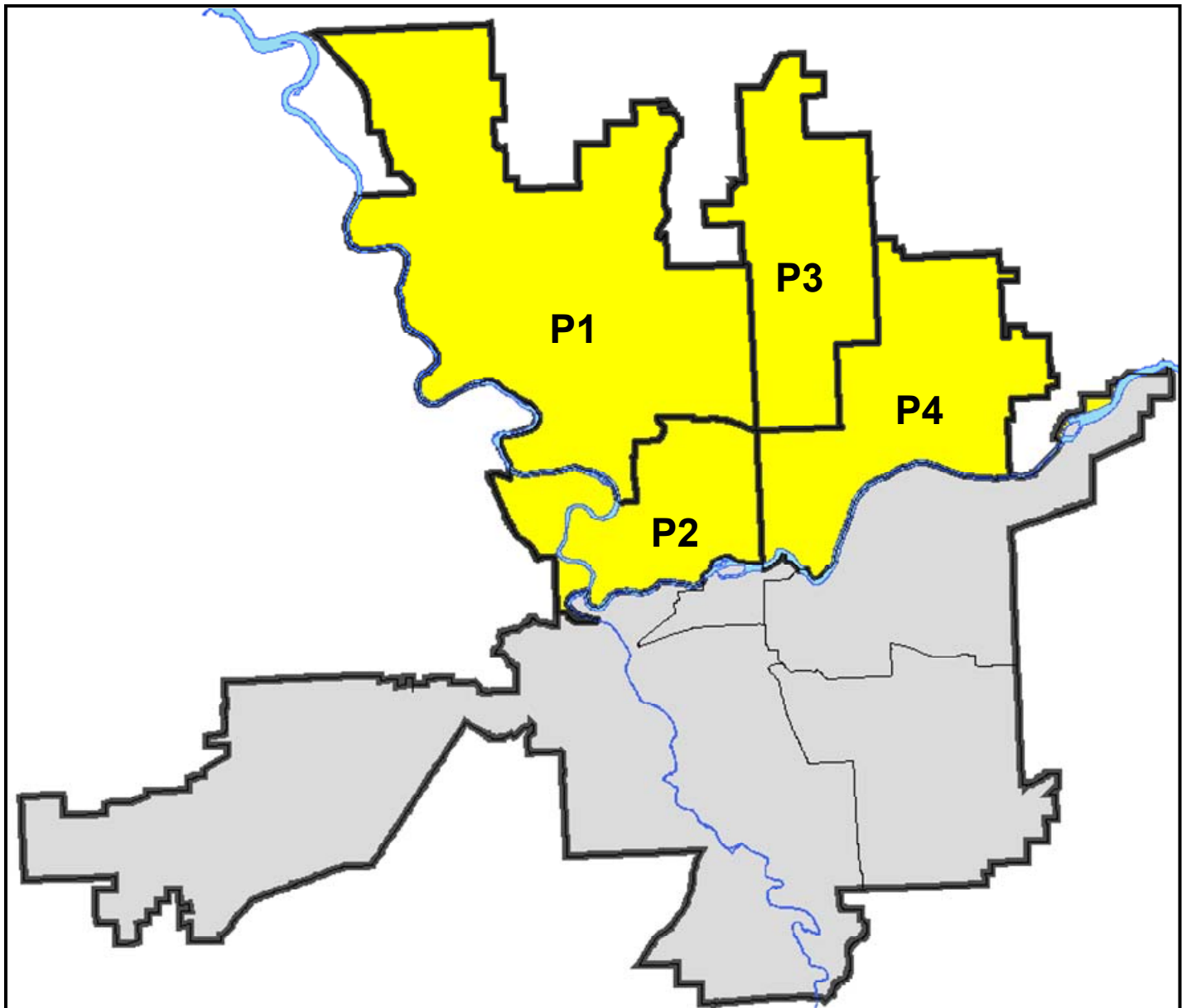
**Captain Mark Griffiths**

**Northwest District (P1)**

**Central District (P2)**

**Neva-Wood District (P3)**

**Northeast District (P4)**



POLICE SUMMARY - Ending: Saturday, June 8, 2019

## ***NORTH PRECINCT (P1, P2, P3, and P4)***



### Preliminary IBR Counts

NIBRS Categories (Part 1 Selected)		7 Day Comparison			28 Day Comparison			YTD Comparison		
		Current	Prior	Percent	Current	Prior	Percent	Current	Prior	Percent
<b>Violent</b>	Criminal Homicide	0	0		0	0		0	2	-100.00%
	Rape	3	3	0.00%	12	10	20.00%	72	83	-13.25%
	Robbery - Commercial	1	3	-66.67%	7	7	0.00%	34	22	54.55%
	Robbery - Person	0	4	-100.00%	7	4	75.00%	36	47	-23.40%
	Aggravated Assault - Non DV	4	3	33.33%	16	32	-50.00%	128	161	-20.50%
	Aggravated Assault - DV	7	6	16.67%	22	19	15.79%	96	131	-26.72%
<b>Violent Total:</b>		15	19	-21.05%	64	72	-11.11%	366	446	-17.94%
<b>Property</b>	Burglary - Residential	17	7	142.86%	48	50	-4.00%	244	266	-8.27%
	Burglary Garage	8	9	-11.11%	32	40	-20.00%	168	168	0.00%
	Burglary Commercial	4	2	100.00%	14	15	-6.67%	85	89	-4.49%
	Larceny	144	162	-11.11%	573	566	1.24%	2887	3425	-15.71%
	Vehicle Theft	18	20	-10.00%	71	73	-2.74%	398	481	-17.26%
	Arson	0	0		1	1	0.00%	10	11	-9.09%
<b>Property Total:</b>		191	200	-4.50%	739	745	-0.81%	3792	4440	-14.59%
<b>Preliminary Part 1 Crime Totals:</b>		206	219	-5.94%	803	817	-1.71%	4158	4886	-14.90%
<b>Current 7 Day Period:</b>		6/2/2019 - 6/8/2019			<b>Prior 7 Day Period:</b>		5/26/2019 - 6/1/2019			
<b>Current 28 Day Period:</b>		5/12/2019 - 6/8/2019			<b>Prior 28 Day Period:</b>		4/14/2019 - 5/11/2019			
<b>Current YTD Day Period:</b>		1/1/2019 - 6/8/2019			<b>Prior YTD Period:</b>		1/1/2018 - 6/8/2018			

Prepared by SPD Crime Analysis Office - Monday, June 10, 2019

**NOTE:** SPD moved from UCR to the NIBRS reporting standard on 10/4/16 following the transition to a new RMS System. [Numbers on CompStat reports prior to this date should not be used as a comparison to those on this report.](#) Additional info on these reporting standards can be found on the FBI website: <https://ucr.fbi.gov/nibrs-overview>

This chart represents Preliminary counts of selected crime categories from Police Case Reports. Full statistical analysis to determine the confidence level of this data has not been performed. The % change columns on the preliminary counts differ from the percentage change on the NIBRS crime report, sometimes significantly. The CompStat report is designed for operational use and includes only selected NIBRS categories and coding less complex than full NIBRS rules. Official statistics for these and other NIBRS categories can be found on WASPC & FBI websites once available.



POLICE SUMMARY - Ending: Saturday, June 8, 2019



## NW - Northwest District (P1)

### Preliminary IBR Counts

NIBRS Categories (Part 1 Selected)		7 Day Comparison			28 Day Comparison			YTD Comparison		
		Current	Prior	Percent	Current	Prior	Percent	Current	Prior	Percent
<b>Violent</b>	Criminal Homicide	0	0		0	0		0	1	-100.00%
	Rape	1	0		2	1	100.00%	14	17	-17.65%
	Robbery - Commercial	0	1	-100.00%	2	1	100.00%	5	2	150.00%
	Robbery - Person	0	0		0	0		4	5	-20.00%
	Aggravated Assault - Non DV	1	0		3	7	-57.14%	17	21	-19.05%
	Aggravated Assault - DV	2	2	0.00%	5	3	66.67%	26	19	36.84%
<b>Violent Total:</b>		4	3	33.33%	12	12	0.00%	66	65	1.54%
<b>Property</b>	Burglary - Residential	3	2	50.00%	11	16	-31.25%	60	68	-11.76%
	Burglary Garage	2	4	-50.00%	11	12	-8.33%	54	38	42.11%
	Burglary Commercial	0	0		2	1	100.00%	13	13	0.00%
	Larceny	24	42	-42.86%	131	109	20.18%	535	675	-20.74%
	Vehicle Theft	2	4	-50.00%	12	17	-29.41%	66	71	-7.04%
	Arson	0	0		1	0		4	1	300.00%
<b>Property Total:</b>		31	52	-40.38%	168	155	8.39%	732	866	-15.47%
<b>Preliminary Part 1 Crime Totals:</b>		35	55	-36.36%	180	167	7.78%	798	931	-14.29%
<b>Current 7 Day Period:</b>		6/2/2019 - 6/8/2019			<b>Prior 7 Day Period:</b>		5/26/2019 - 6/1/2019			
<b>Current 28 Day Period:</b>		5/12/2019 - 6/8/2019			<b>Prior 28 Day Period:</b>		4/14/2019 - 5/11/2019			
<b>Current YTD Day Period:</b>		1/1/2019 - 6/8/2019			<b>Prior YTD Period:</b>		1/1/2018 - 6/8/2018			

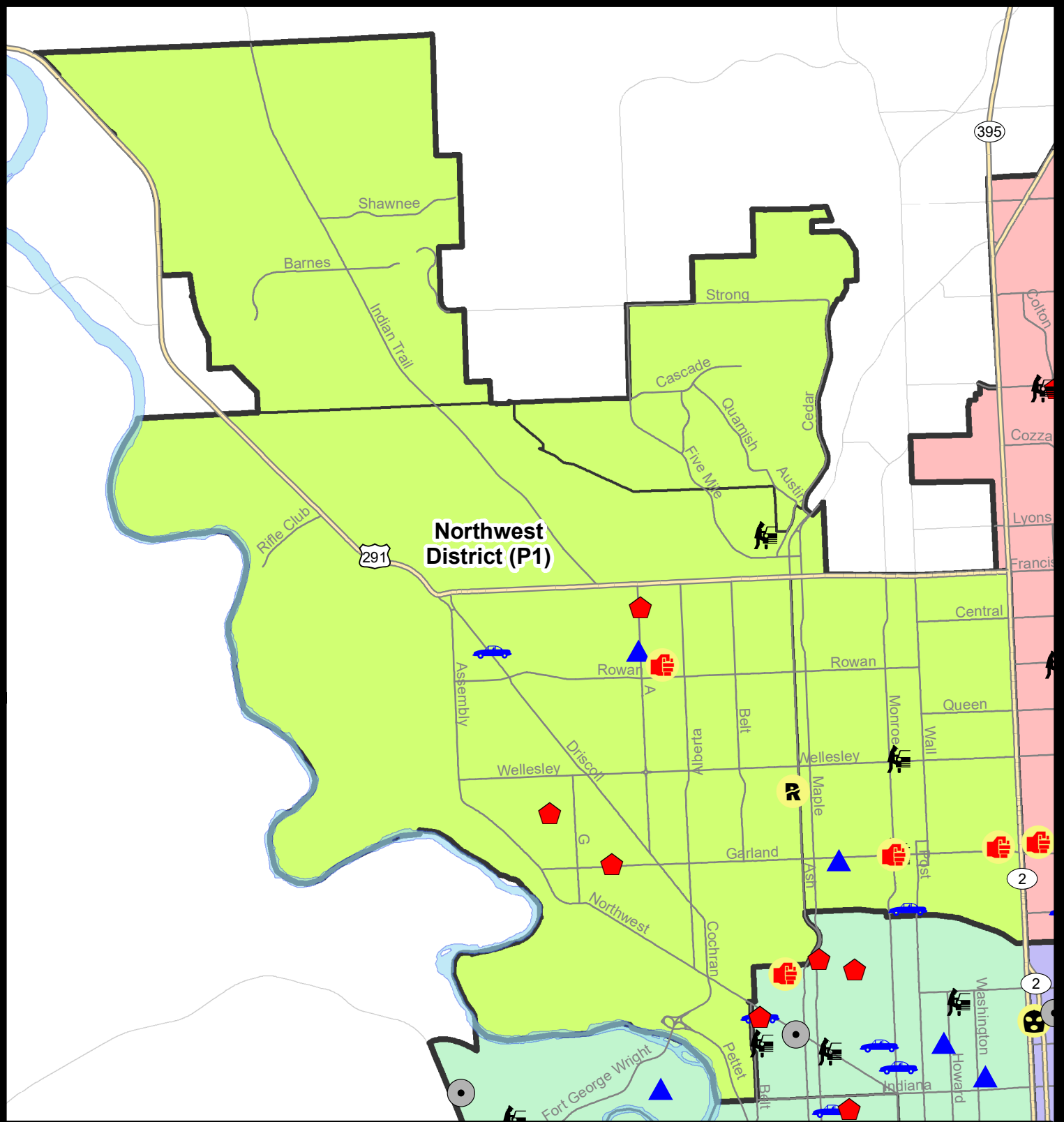
Prepared by SPD Crime Analysis Office - Monday, June 10, 2019

**NOTE:** SPD moved from UCR to the NIBRS reporting standard on 10/4/16 following the transition to a new RMS System. [Numbers on CompStat reports prior to this date should not be used as a comparison to those on this report.](#) Additional info on these reporting standards can be found on the FBI website: <https://ucr.fbi.gov/nibrs-overview>

This chart represents Preliminary counts of selected crime categories from Police Case Reports. Full statistical analysis to determine the confidence level of this data has not been performed. The % change columns on the preliminary counts differ from the percentage change on the NIBRS crime report, sometimes significantly. The CompStat report is designed for operational use and includes only selected NIBRS categories and coding less complex than full NIBRS rules. Official statistics for these and other NIBRS categories can be found on WASPC & FBI websites once available.







**City of Spokane**  
**Northwest District (P1)**  
**Selected**  
**Crime Codes**  
**2019-06-02 to 2019-06-08**  
 Prepared By:  
 Crime Analysis Unit  
 Spokane Police Department

**Legend**

**NIBRS Events**



Criminal Homicide



Rape



Robbery Commercial



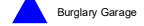
Robbery Person



Aggravated Assault



Burglary Residential



Burglary Garage



Burglary Commercial



Vehicle Prowling



Vehicle Theft



Arson



Cases Represent LERMS Crime Codes  
 Points may indicate multiple events  
 Note: Veh Prowl is only Larceny displayed

For Additional Information on  
 Incidents pertaining to an  
 Area, Trend, or Pattern  
 Contact Information Analysis

0 0.25 0.5 1 Miles



THIS IS NOT A LEGAL DOCUMENT:  
 The information shown on this map is compiled  
 from various sources and is subject to constant  
 revision. Information shown on this map should  
 not be used to determine the location of facilities  
 in relationship to property lines, section lines,  
 streets, etc.

Sunday - Saturday

6/2/2019 TO 6/8/2019

NW - Northwest District (P1)



<u>A/C</u>	<u>Offense Statute</u>	<u>Address</u>	<u>Reported Date</u>	<u>Dist</u>
<b><u>SPA1BS</u></b>				
C	THEFT 2D FROM MOTOR VEHICLE	1800 W NORTHRIDGE CT	6/6/2019	P1
C	THEFT 3D SHOPLIFTING	6600 N MAPLE ST	6/8/2019	P1
<b><u>SPA1IT</u></b>				
C	THEFT 2D ALL OTHER	8500 N JAMES DR	6/7/2019	P1
C	THEFT 2D ALL OTHER	N FULLVIEW LN / W STRONG RD	6/7/2019	P1
<b><u>SPA1NH</u></b>				
C	ASSAULT 2D	N MONROE ST / W GARLAND AVE	6/7/2019	P1
C	ASSAULT 3D WEAPON OR NEGLIGENT INJURY	3900 N NORMANDIE ST	6/3/2019	P1
A	BURGLARY 2D GARAGE	3800 N CEDAR ST	6/6/2019	P1
C	MAIL THEFT	3900 N MAPLE ST	6/4/2019	P1
C	THEFT 2D FROM BUILDING	800 W GARLAND AVE	6/3/2019	P1
C	THEFT 3D ALL OTHER	W EVERETT AVE / N WALNUT ST	6/7/2019	P1
C	THEFT 3D FROM MOTOR VEHICLE	4700 N LINCOLN ST	6/3/2019	P1
C	THEFT 3D FROM MOTOR VEHICLE	900 W GARLAND AVE	6/7/2019	P1
C	THEFT 3D FROM MOTOR VEHICLE	900 W GARLAND AVE	6/8/2019	P1
C	THEFT 3D SHOPLIFTING	4700 N DIVISION ST	6/2/2019	P3
C	THEFT 3D VEHICLE PARTS AND ACCESSORIES	3800 N CEDAR ST	6/2/2019	P1
C	THEFT 3D VEHICLE PARTS AND ACCESSORIES	5400 N HAWTHORNE ST	6/3/2019	P1
C	THEFT OF MOTOR VEHICLE	800 W CORA AVE	6/6/2019	P2
<b><u>SPA1NW</u></b>				
C	ASSAULT 2D	5600 N MILTON ST	6/3/2019	P1
A	BURGLARY 1D FROM RESIDENCE	3600 W HEROY AVE	6/6/2019	P1
C	BURGLARY 2D FENCED AREA	2800 W GARLAND AVE	6/4/2019	P1
C	BURGLARY 2D GARAGE	5700 N A ST	6/5/2019	P1
C	MAIL THEFT	7200 N DESCHUTES DR	6/8/2019	P1
C	RAPE 2D		6/4/2019	P1
C	RESIDENTIAL BURGLARY	6000 N A ST	6/5/2019	P1
C	RESIDENTIAL BURGLARY	3200 W GARLAND AVE	6/6/2019	P1
C	THEFT 2D FROM BUILDING	4200 W NORTHWEST BLVD	6/2/2019	P1
C	THEFT 2D FROM BUILDING	3200 W GARLAND AVE	6/6/2019	P1
C	THEFT 2D SHOPLIFTING	2300 W WELLESLEY AVE	6/3/2019	P2
A	THEFT 3D ALL OTHER	2800 W BISMARCK AVE	6/5/2019	P1
C	THEFT 3D ALL OTHER	N A ST / N DRISCOLL BLVD	6/6/2019	P1
C	THEFT 3D ALL OTHER	2600 W GARLAND AVE	6/6/2019	P1
C	THEFT 3D ALL OTHER	4300 N BELT ST	6/7/2019	P1
C	THEFT 3D FROM BUILDING	5200 N A ST	6/4/2019	P1
C	THEFT 3D SHOPLIFTING	4400 W WELLESLEY AVE	6/5/2019	P1

<b><u>A/C</u></b>	<b><u>Offense Statute</u></b>	<b><u>Address</u></b>	<b><u>Reported Date</u></b>	<b><u>Dist</u></b>
C	THEFT OF MOTOR VEHICLE	5700 N DRISCOLL BLVD	6/4/2019	P1

POLICE SUMMARY - Ending: Saturday, June 8, 2019



## NW - North Central District (P2)

### Preliminary IBR Counts

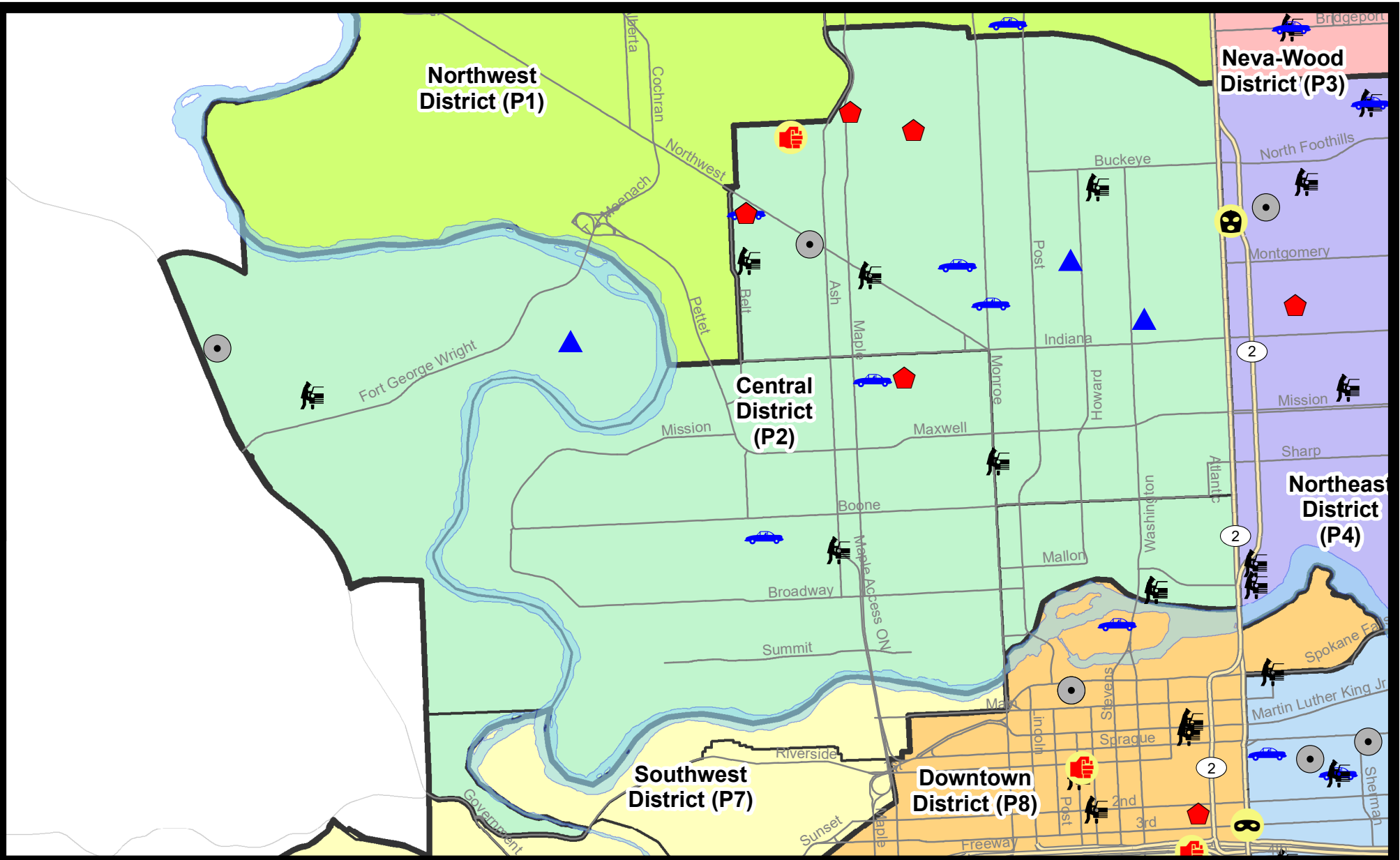
NIBRS Categories (Part 1 Selected)		7 Day Comparison			28 Day Comparison			YTD Comparison		
		Current	Prior	Percent	Current	Prior	Percent	Current	Prior	Percent
<b>Violent</b>	Criminal Homicide	0	0		0	0		0	0	
	Rape	0	0		0	2	-100.00%	20	16	25.00%
	Robbery - Commercial	0	0		1	1	0.00%	5	4	25.00%
	Robbery - Person	0	0		0	1	-100.00%	8	17	-52.94%
	Aggravated Assault - Non DV	0	1	-100.00%	3	5	-40.00%	33	38	-13.16%
	Aggravated Assault - DV	1	2	-50.00%	4	6	-33.33%	24	33	-27.27%
<b>Violent Total:</b>		1	3	-66.67%	8	15	-46.67%	90	108	-16.67%
<b>Property</b>	Burglary - Residential	5	1	400.00%	9	10	-10.00%	60	56	7.14%
	Burglary Garage	3	2	50.00%	8	9	-11.11%	36	44	-18.18%
	Burglary Commercial	2	0		3	5	-40.00%	24	28	-14.29%
	Larceny	25	26	-3.85%	88	119	-26.05%	575	640	-10.16%
	Vehicle Theft	5	6	-16.67%	18	9	100.00%	76	116	-34.48%
	Arson	0	0		0	0		1	0	
<b>Property Total:</b>		40	35	14.29%	126	152	-17.11%	772	884	-12.67%
<b>Preliminary Part 1 Crime Totals:</b>		41	38	7.89%	134	167	-19.76%	862	992	-13.10%
<b>Current 7 Day Period:</b>		6/2/2019 - 6/8/2019			<b>Prior 7 Day Period:</b>		5/26/2019 - 6/1/2019			
<b>Current 28 Day Period:</b>		5/12/2019 - 6/8/2019			<b>Prior 28 Day Period:</b>		4/14/2019 - 5/11/2019			
<b>Current YTD Day Period:</b>		1/1/2019 - 6/8/2019			<b>Prior YTD Period:</b>		1/1/2018 - 6/8/2018			

Prepared by SPD Crime Analysis Office - Monday, June 10, 2019

**NOTE:** SPD moved from UCR to the NIBRS reporting standard on 10/4/16 following the transition to a new RMS System. [Numbers on CompStat reports prior to this date should not be used as a comparison to those on this report.](#) Additional info on these reporting standards can be found on the FBI website: <https://ucr.fbi.gov/nibrs-overview>

This chart represents Preliminary counts of selected crime categories from Police Case Reports. Full statistical analysis to determine the confidence level of this data has not been performed. The % change columns on the preliminary counts differ from the percentage change on the NIBRS crime report, sometimes significantly. The CompStat report is designed for operational use and includes only selected NIBRS categories and coding less complex than full NIBRS rules. Official statistics for these and other NIBRS categories can be found on WASPC & FBI websites once available.





**City of Spokane**  
**Central District (P2)**  
**Selected**  
**Crime Types**  
**2019-06-02 to 2019-06-08**  
 Prepared By:  
 Crime Analysis Unit  
 Spokane Police Department

**Legend**


**NIBRS Events**

- |                   |                    |                      |                     |
|-------------------|--------------------|----------------------|---------------------|
| Criminal Homicide | Robbery Commercial | Aggravated Assault   | Burglary Commercial |
| Rape              | Robbery Person     | Burglary Residential | Vehicle Prowling    |
|                   |                    | Burglary Garage      | Vehicle Theft       |
|                   |                    |                      | Arson               |

Cases Represent LERMS Crime Codes  
 Points may indicate multiple events  
 Note: Veh Prowl is only Larceny category displayed



For Additional Information on Incidents  
 pertaining to an Area, Trend, or Pattern  
 Contact Information Analysis



**THIS IS NOT A LEGAL DOCUMENT:**  
 The information shown on this map is compiled  
 from various sources and is subject to constant  
 revision. Information shown on this map should  
 not be used to determine the location of facilities  
 in relationship to property lines, section lines,  
 streets, etc.



Sunday - Saturday

6/2/2019 TO 6/8/2019

NW - Central District (P2)



<b>A/C</b>	<b>Offense Statute</b>	<b>Address</b>	<b>Reported Date</b>	<b>Dist</b>
<b>SPA2EG</b>				
C	ASSAULT 2D	1800 W CLEVELAND AVE	6/5/2019	P1
C	BURGLARY 2D COMMERCIAL	1700 W NORTHWEST BLVD	6/3/2019	P2
C	BURGLARY 2D GARAGE	300 W SHANNON AVE	6/3/2019	P2
C	BURGLARY 2D GARAGE	600 W MONTGOMERY AVE	6/6/2019	P2
C	RESIDENTIAL BURGLARY	1500 W FAIRVIEW AVE	6/2/2019	P2
C	RESIDENTIAL BURGLARY	2000 W YORK AVE	6/4/2019	P1
C	RESIDENTIAL BURGLARY	2000 W YORK AVE	6/6/2019	P1
C	RESIDENTIAL BURGLARY	1200 W FAIRVIEW AVE	6/7/2019	P1
C	THEFT 2D FROM BUILDING	1900 W KNOX AVE	6/3/2019	P2
C	THEFT 2D FROM BUILDING	2000 W YORK AVE	6/5/2019	P2
C	THEFT 2D FROM MOTOR VEHICLE	N WALNUT ST / W NORTHWEST BLVD	6/4/2019	P2
C	THEFT 3D ALL OTHER	2600 N HOWARD ST	6/5/2019	P2
C	THEFT 3D ALL OTHER	2000 W YORK AVE	6/6/2019	P1
C	THEFT 3D CITY ALL OTHER	2700 N CANNON ST	6/5/2019	P1
C	THEFT 3D FROM BUILDING	3000 N DIVISION ST	6/3/2019	P2
C	THEFT 3D FROM MOTOR VEHICLE	2600 N STEVENS ST	6/2/2019	P2
C	THEFT 3D FROM MOTOR VEHICLE	1300 N MONROE ST	6/4/2019	P2
C	THEFT 3D FROM MOTOR VEHICLE	2000 W CARLISLE AVE	6/8/2019	P2
C	THEFT 3D VEHICLE PARTS AND ACCESSORIES	1500 N WASHINGTON ST	6/3/2019	P2
C	THEFT 3D VEHICLE PARTS AND ACCESSORIES	2400 N DIVISION ST	6/7/2019	P2
C	THEFT 3D VEHICLE PARTS AND ACCESSORIES	2200 N CANNON ST	6/8/2019	P2
C	THEFT OF MOTOR VEHICLE	1100 W MONTGOMERY AVE	6/2/2019	P1
C	THEFT OF MOTOR VEHICLE	2000 W YORK AVE	6/4/2019	P1
C	THEFT OF MOTOR VEHICLE	2100 N MONROE ST	6/6/2019	P2
<b>SPA2RS</b>				
C	THEFT 2D ALL OTHER	100 W NORTH RIVER DR	6/6/2019	P2
C	THEFT 2D FROM MOTOR VEHICLE	300 W NORTH RIVER DR	6/2/2019	P2
C	THEFT 3D FROM BUILDING	900 N MONROE ST	6/8/2019	P2
C	THEFT 3D FROM MOTOR VEHICLE	300 W NORTH RIVER DR	6/4/2019	P2
<b>SPA2WC</b>				
C	RESIDENTIAL BURGLARY	1300 W NORA AVE	6/3/2019	P1
C	THEFT 2D FROM BUILDING	2000 W SHARP AVE	6/8/2019	P2
C	THEFT 2D FROM MOTOR VEHICLE	1000 N ASH ST	6/2/2019	P2
C	THEFT 3D ALL OTHER	1800 W DEAN AVE	6/2/2019	P2
C	THEFT 3D ALL OTHER	1100 W MALLON AVE	6/3/2019	P2
C	THEFT 3D ALL OTHER	1300 W AUGUSTA AVE	6/5/2019	P2
C	THEFT 3D ALL OTHER	2400 W MAXWELL AVE	6/6/2019	P2



<b>A/C</b>	<b>Offense Statute</b>	<b>Address</b>	<b>Reported Date</b>	<b>Dist</b>
C	THEFT 3D VEHICLE PARTS AND ACCESSORIES	600 N MAPLE ST	6/7/2019	P2
C	THEFT OF MOTOR VEHICLE	W GARDNER AVE / N CANNON ST	6/8/2019	P2
A	THEFT OF MOTOR VEHICLE	1500 W NORA AVE	6/8/2019	P2

### **SPA2WH**

C	BURGLARY 2D COMMERCIAL	1900 N WRIGHT RD	6/4/2019	P1
C	BURGLARY 2D GARAGE	2800 W ELLIOTT DR	6/7/2019	P2
C	THEFT 3D FROM MOTOR VEHICLE	3900 W RANDOLPH RD	6/5/2019	P2

POLICE SUMMARY - Ending: Saturday, June 8, 2019



## NE - Neva-Wood District (P3)

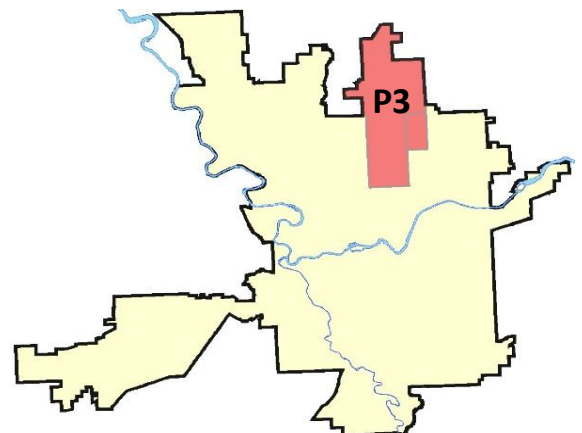
### Preliminary IBR Counts

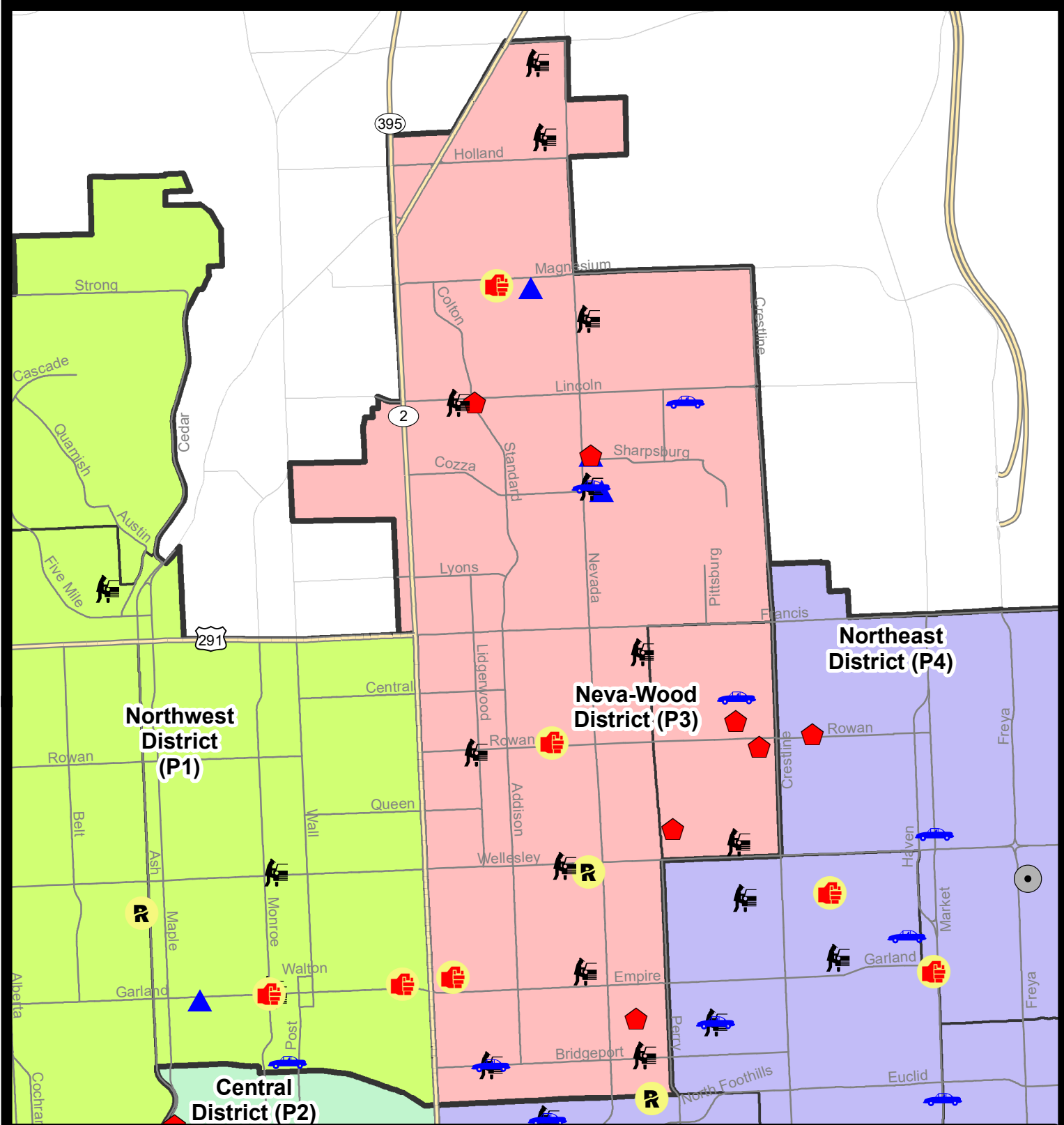
NIBRS Categories (Part 1 Selected)		7 Day Comparison			28 Day Comparison			YTD Comparison		
		Current	Prior	Percent	Current	Prior	Percent	Current	Prior	Percent
<b>Violent</b>	Criminal Homicide	0	0		0	0		0	1	-100.00%
	Rape	1	1	0.00%	3	3	0.00%	18	27	-33.33%
	Robbery - Commercial	0	2	-100.00%	2	3	-33.33%	14	11	27.27%
	Robbery - Person	0	3	-100.00%	4	3	33.33%	16	14	14.29%
	Aggravated Assault - Non DV	1	1	0.00%	4	9	-55.56%	35	61	-42.62%
	Aggravated Assault - DV	2	2	0.00%	8	4	100.00%	26	41	-36.59%
<b>Violent Total:</b>		4	9	-55.56%	21	22	-4.55%	109	155	-29.68%
<b>Property</b>	Burglary - Residential	6	0		12	14	-14.29%	64	65	-1.54%
	Burglary Garage	3	3	0.00%	10	11	-9.09%	55	52	5.77%
	Burglary Commercial	0	1	-100.00%	5	6	-16.67%	26	23	13.04%
	Larceny	66	56	17.86%	216	191	13.09%	1073	1417	-24.28%
	Vehicle Theft	4	6	-33.33%	18	25	-28.00%	137	155	-11.61%
	Arson	0	0		0	1	-100.00%	4	4	0.00%
<b>Property Total:</b>		79	66	19.70%	261	248	5.24%	1359	1716	-20.80%
<b>Preliminary Part 1 Crime Totals:</b>		83	75	10.67%	282	270	4.44%	1468	1871	-21.54%
<b>Current 7 Day Period:</b>		6/2/2019 - 6/8/2019			<b>Prior 7 Day Period:</b>		5/26/2019 - 6/1/2019			
<b>Current 28 Day Period:</b>		5/12/2019 - 6/8/2019			<b>Prior 28 Day Period:</b>		4/14/2019 - 5/11/2019			
<b>Current YTD Day Period:</b>		1/1/2019 - 6/8/2019			<b>Prior YTD Period:</b>		1/1/2018 - 6/8/2018			

Prepared by SPD Crime Analysis Office - Monday, June 10, 2019

**NOTE:** SPD moved from UCR to the NIBRS reporting standard on 10/4/16 following the transition to a new RMS System. [Numbers on CompStat reports prior to this date should not be used as a comparison to those on this report.](#) Additional info on these reporting standards can be found on the FBI website: <https://ucr.fbi.gov/nibrs-overview>

This chart represents Preliminary counts of selected crime categories from Police Case Reports. Full statistical analysis to determine the confidence level of this data has not been performed. The % change columns on the preliminary counts differ from the percentage change on the NIBRS crime report, sometimes significantly. The CompStat report is designed for operational use and includes only selected NIBRS categories and coding less complex than full NIBRS rules. Official statistics for these and other NIBRS categories can be found on WASPC & FBI websites once available.





**City of Spokane**  
**Neva-Wood District (P3)**  
**Selected Crime Codes**  
**2019-06-02 to 2019-06-08**  
 Prepared By:  
 Crime Analysis Unit  
 Spokane Police Department

**Legend**

**NIBRS Events**



Criminal Homicide



Rape



Robbery Commercial



Robbery Person



Aggravated Assault



Burglary Residential



Burglary Garage



Burglary Commercial



Vehicle Prowling



Vehicle Theft



Arson



Cases Represent LERMS Crime Codes  
 Points may indicate multiple events  
 Note: Veh Prowl is only Larceny displayed

For Additional Information on  
 Incidents pertaining to an  
 Area, Trend, or Pattern  
 Contact Information Analysis

0 0.2 0.4 0.8 Miles



THIS IS NOT A LEGAL DOCUMENT:  
 The information shown on this map is compiled  
 from various sources and is subject to constant  
 revision. Information shown on this map should  
 not be used to determine the location of facilities  
 in relationship to property lines, section lines,  
 streets, etc.

Sunday - Saturday

6/2/2019 TO 6/8/2019

NE - Neva-Wood District (P3)



<u>A/C</u>	<u>Offense Statute</u>	<u>Address</u>	<u>Reported Date</u>	<u>Dist</u>
<b>SPB3NL</b>				
C	ASSAULT 2D	500 E SHILOH HILLS DR	6/8/2019	P3
C	ASSAULT 2D	700 E ROWAN AVE	6/8/2019	P4
C	ASSAULT OF A CHILD 1D	0 E GARLAND AVE	6/5/2019	P4
C	BURGLARY 2D GARAGE	1000 E SHARPSBURG AVE	6/2/2019	P3
C	BURGLARY 2D GARAGE	1100 E COZZA DR	6/4/2019	P3
C	BURGLARY 2D GARAGE	600 E MAGNESIUM RD	6/4/2019	P3
C	IBR Purposes Only - Theft From Motor Vehicle	E BRIDGEPORT AVE / N LIDGERWOOD ST	6/7/2019	P4
A	MAIL THEFT	1200 E LYONS AVE	6/3/2019	P3
C	MAIL THEFT	1700 E LINCOLN RD	6/8/2019	P3
C	RAPE 3D		6/2/2019	P4
A	RESIDENTIAL BURGLARY	7800 N STANDARD ST	6/6/2019	P4
C	RESIDENTIAL BURGLARY	1000 E SHARPSBURG AVE	6/6/2019	P4
C	RESIDENTIAL BURGLARY	1100 E GORDON AVE	6/6/2019	P4
C	THEFT 1D FROM BUILDING	1100 E GORDON AVE	6/6/2019	P4
C	THEFT 1D VEHICLE PARTS AND ACCESSORIES	1100 E RICH AVE	6/6/2019	P4
C	THEFT 2D ALL OTHER	1100 E BISMARCK AVE	6/3/2019	P3
C	THEFT 2D ALL OTHER	4300 N ADDISON ST	6/5/2019	P3
C	THEFT 2D ALL OTHER	7100 N CRESTLINE ST	6/6/2019	P3
C	THEFT 2D ALL OTHER	600 E WABASH AVE	6/7/2019	P3
C	THEFT 2D ALL OTHER	10100 N NEWPORT HWY	6/8/2019	P3
C	THEFT 2D FROM BUILDING	700 E WALTON AVE	6/3/2019	P3
C	THEFT 2D FROM BUILDING	1000 E SHARPSBURG AVE	6/6/2019	P3
C	THEFT 2D FROM MOTOR VEHICLE	200 E ROWAN AVE	6/5/2019	P3
C	THEFT 2D FROM MOTOR VEHICLE	1300 E DALKE AVE	6/6/2019	P3
C	THEFT 2D SHOPLIFTING	9600 N NEWPORT HWY	6/4/2019	P3
C	THEFT 2D VEHICLE PARTS AND ACCESSORIES	6300 N ADDISON ST	6/8/2019	P3
C	THEFT 3D ALL OTHER	200 E WEDGEWOOD AVE	6/2/2019	P3
C	THEFT 3D ALL OTHER	800 E DALTON AVE	6/3/2019	P3
C	THEFT 3D ALL OTHER	900 E HOLYOKE AVE	6/3/2019	P3
C	THEFT 3D ALL OTHER	9200 N NEWPORT HWY	6/4/2019	P3
C	THEFT 3D CITY FROM MOTOR VEHICLE	700 E WELLESLEY AVE	6/7/2019	P3
C	THEFT 3D CITY FROM MOTOR VEHICLE	1000 E COZZA DR	6/7/2019	P4
C	THEFT 3D CITY SHOPLIFTING	9200 N NEVADA ST	6/2/2019	P4
C	THEFT 3D CITY SHOPLIFTING	5800 N DIVISION ST	6/4/2019	P2
C	THEFT 3D CITY SHOPLIFTING	9200 N COLTON ST	6/6/2019	P4
C	THEFT 3D CITY SHOPLIFTING	4700 N DIVISION ST	6/6/2019	P3
C	THEFT 3D CITY SHOPLIFTING	6700 N DIVISION ST	6/8/2019	P3
C	THEFT 3D FROM BUILDING	800 E GARLAND AVE	6/2/2019	P3

For protection of victim privacy, the entire address on sexual assault crimes has been redacted.

<b>A/C</b>	<b>Offense Statute</b>	<b>Address</b>	<b>Reported Date</b>	<b>Dist</b>
C	THEFT 3D FROM BUILDING	600 E HOUSTON AVE	6/3/2019	P3
C	THEFT 3D FROM BUILDING	500 E HOLLAND AVE	6/3/2019	P3
C	THEFT 3D FROM BUILDING	1300 E WABASH AVE	6/5/2019	P3
C	THEFT 3D FROM BUILDING	300 E WEDGEWOOD AVE	6/5/2019	P3
C	THEFT 3D FROM BUILDING	700 E HOFFMAN AVE	6/6/2019	P3
C	THEFT 3D FROM BUILDING	1300 E BISMARK AVE	6/6/2019	P3
C	THEFT 3D FROM BUILDING	300 E WEDGEWOOD AVE	6/8/2019	P3
C	THEFT 3D FROM MOTOR VEHICLE	800 E GARLAND AVE	6/2/2019	P3
A	THEFT 3D FROM MOTOR VEHICLE	8400 N NEVADA ST	6/4/2019	P3
A	THEFT 3D FROM MOTOR VEHICLE	200 E LINCOLN RD	6/4/2019	P3
C	THEFT 3D FROM MOTOR VEHICLE	1000 E COZZA DR	6/4/2019	P3
C	THEFT 3D FROM MOTOR VEHICLE	9600 N NEVADA ST	6/7/2019	P3
C	THEFT 3D FROM MOTOR VEHICLE	9900 N NEWPORT HWY	6/8/2019	P3
C	THEFT 3D SHOPLIFTING	7900 N DIVISION ST	6/2/2019	P3
C	THEFT 3D SHOPLIFTING	4700 N DIVISION ST	6/2/2019	P3
A	THEFT 3D SHOPLIFTING	9100 N NEWPORT HWY	6/2/2019	P3
C	THEFT 3D SHOPLIFTING	10100 N NEWPORT HWY	6/2/2019	P3
C	THEFT 3D SHOPLIFTING	9600 N NEWPORT HWY	6/3/2019	P3
C	THEFT 3D SHOPLIFTING	4700 N DIVISION ST	6/3/2019	P3
C	THEFT 3D SHOPLIFTING	4700 N DIVISION ST	6/4/2019	P3
C	THEFT 3D SHOPLIFTING	4700 N DIVISION ST	6/4/2019	P3
A	THEFT 3D SHOPLIFTING	7500 N DIVISION ST	6/4/2019	P3
C	THEFT 3D SHOPLIFTING	7900 N DIVISION ST	6/5/2019	P2
C	THEFT 3D SHOPLIFTING	9600 N NEWPORT HWY	6/5/2019	P3
C	THEFT 3D SHOPLIFTING	6300 N DIVISION ST	6/5/2019	P3
C	THEFT 3D SHOPLIFTING	9600 N DIVISION ST	6/5/2019	P3
C	THEFT 3D SHOPLIFTING	4700 N DIVISION ST	6/6/2019	P3
C	THEFT 3D SHOPLIFTING	10100 N NEWPORT HWY	6/6/2019	P3
C	THEFT 3D SHOPLIFTING	4700 N DIVISION ST	6/6/2019	P3
C	THEFT 3D SHOPLIFTING	4700 N DIVISION ST	6/7/2019	P3
C	THEFT 3D SHOPLIFTING	4700 N DIVISION ST	6/7/2019	P3
C	THEFT 3D SHOPLIFTING	4700 N DIVISION ST	6/7/2019	P3
C	THEFT 3D SHOPLIFTING	9100 N NEWPORT HWY	6/7/2019	P3
C	THEFT 3D SHOPLIFTING	9200 N COLTON ST	6/8/2019	P3
C	THEFT 3D SHOPLIFTING	4700 N DIVISION ST	6/8/2019	P3
C	THEFT 3D VEHICLE PARTS AND ACCESSORIES	800 E ST THOMAS MOORE WAY	6/8/2019	P3
C	THEFT OF A FIREARM FROM MOTOR VEHICLE	1200 E BRIDGEPORT AVE	6/3/2019	P3
C	THEFT OF MOTOR VEHICLE	1700 E LINCOLN RD	6/7/2019	P4
C	THEFT OF MOTOR VEHICLE	E BRIDGEPORT AVE / N LIDGERWOOD ST	6/7/2019	P4
C	THEFT OF MOTOR VEHICLE	1000 E COZZA DR	6/7/2019	P4

### **SPB3WH**

C	RESIDENTIAL BURGLARY	1400 E WABASH AVE	6/2/2019	P3
C	RESIDENTIAL BURGLARY	1800 E NEBRASKA AVE	6/3/2019	P4

**For protection of victim privacy, the entire address on sexual assault crimes has been redacted.**

<b>A/C</b>	<b>Offense Statute</b>	<b>Address</b>	<b>Reported Date</b>	<b>Dist</b>
C	RESIDENTIAL BURGLARY	5400 N MARTIN ST	6/8/2019	P4
A	THEFT 3D FROM MOTOR VEHICLE	1700 E BROAD AVE	6/6/2019	P3
C	THEFT OF MOTOR VEHICLE	1800 E COLUMBIA AVE	6/3/2019	P4



POLICE SUMMARY - Ending: Saturday, June 8, 2019



## NE - Northeast District (P4)

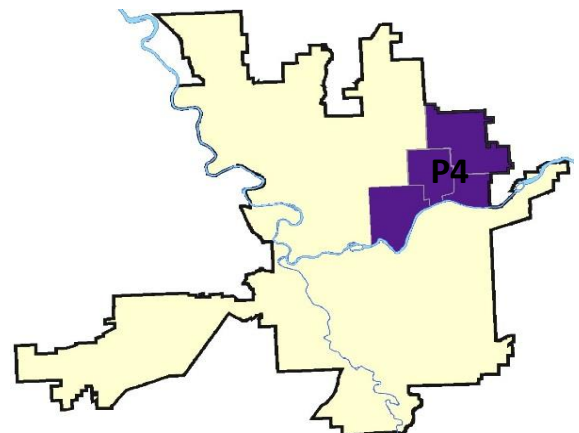
### Preliminary IBR Counts

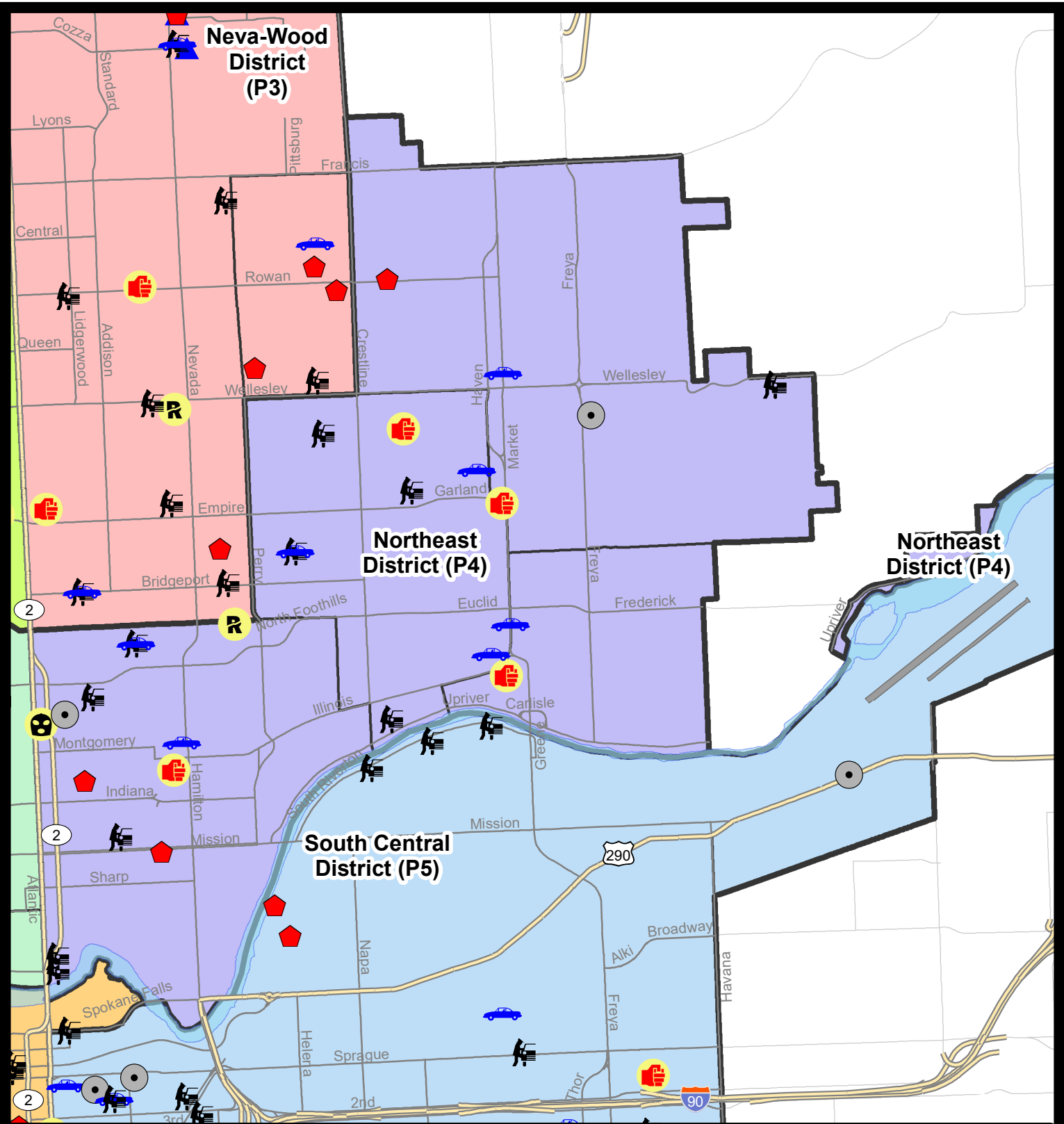
NIBRS Categories (Part 1 Selected)		7 Day Comparison			28 Day Comparison			YTD Comparison		
		Current	Prior	Percent	Current	Prior	Percent	Current	Prior	Percent
<b>Violent</b>	Criminal Homicide	0	0		0	0		0	0	
	Rape	1	2	-50.00%	7	4	75.00%	20	23	-13.04%
	Robbery - Commercial	1	0		2	2	0.00%	10	5	100.00%
	Robbery - Person	0	1	-100.00%	3	0		8	11	-27.27%
	Aggravated Assault - Non DV	2	1	100.00%	6	11	-45.45%	43	41	4.88%
	Aggravated Assault - DV	2	0		5	6	-16.67%	20	38	-47.37%
<b>Violent Total:</b>		6	4	50.00%	23	23	0.00%	101	118	-14.41%
<b>Property</b>	Burglary - Residential	3	4	-25.00%	16	10	60.00%	60	77	-22.08%
	Burglary Garage	0	0		3	8	-62.50%	23	34	-32.35%
	Burglary Commercial	2	1	100.00%	4	3	33.33%	22	25	-12.00%
	Larceny	29	38	-23.68%	138	147	-6.12%	704	693	1.59%
	Vehicle Theft	7	4	75.00%	23	22	4.55%	119	139	-14.39%
	Arson	0	0		0	0		1	6	-83.33%
<b>Property Total:</b>		41	47	-12.77%	184	190	-3.16%	929	974	-4.62%
<b>Preliminary Part 1 Crime Totals:</b>		47	51	-7.84%	207	213	-2.82%	1030	1092	-5.68%
<b>Current 7 Day Period:</b>		6/2/2019 - 6/8/2019			<b>Prior 7 Day Period:</b>		5/26/2019 - 6/1/2019			
<b>Current 28 Day Period:</b>		5/12/2019 - 6/8/2019			<b>Prior 28 Day Period:</b>		4/14/2019 - 5/11/2019			
<b>Current YTD Day Period:</b>		1/1/2019 - 6/8/2019			<b>Prior YTD Period:</b>		1/1/2018 - 6/8/2018			

Prepared by SPD Crime Analysis Office - Monday, June 10, 2019

**NOTE:** SPD moved from UCR to the NIBRS reporting standard on 10/4/16 following the transition to a new RMS System. [Numbers on CompStat reports prior to this date should not be used as a comparison to those on this report.](#) Additional info on these reporting standards can be found on the FBI website: <https://ucr.fbi.gov/nibrs-overview>

This chart represents Preliminary counts of selected crime categories from Police Case Reports. Full statistical analysis to determine the confidence level of this data has not been performed. The % change columns on the preliminary counts differ from the percentage change on the NIBRS crime report, sometimes significantly. The CompStat report is designed for operational use and includes only selected NIBRS categories and coding less complex than full NIBRS rules. Official statistics for these and other NIBRS categories can be found on WASPC & FBI websites once available.





## City of Spokane

### Northeast District (P4)

### Selected Crime Codes

2019-06-02 to 2019-06-08

Prepared By:  
Crime Analysis Unit  
Spokane Police Department

#### Legend

##### NIBRS Events



Criminal Homicide



Rape



Robbery Commercial



Robbery Person



Aggravated Assault



Burglary Residential



Burglary Garage



Burglary Commercial



Vehicle Prowling



Vehicle Theft



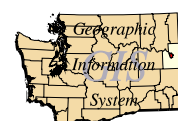
Arson



Cases Represent LERMS Crime Codes  
Points may indicate multiple events  
Note: Veh Prowl is only Larceny displayed

For Additional Information on  
Incidents pertaining to an  
Area, Trend, or Pattern  
Contact Information Analysis

0 0.2 0.4 0.8 Miles



THIS IS NOT A LEGAL DOCUMENT:  
The information shown on this map is compiled  
from various sources and is subject to constant  
revision. Information shown on this map should  
not be used to determine the location of facilities  
in relationship to property lines, section lines,  
streets, etc.

Sunday - Saturday

6/2/2019 TO 6/8/2019

NE - Northeast District (P4)



<u>A/C</u>	<u>Offense Statute</u>	<u>Address</u>	<u>Reported Date</u>	<u>Dist</u>
<b><u>SPB4BE</u></b>				
C	ASSAULT 2D	2400 E LONGFELLOW AVE	6/2/2019	Oth
C	ASSAULT 2D	3800 N MARKET ST	6/6/2019	P4
C	THEFT 2D ALL OTHER	2000 E LIBERTY AVE	6/3/2019	P4
C	THEFT 2D FROM BUILDING	2900 E LONGFELLOW AVE	6/3/2019	P4
C	THEFT 2D FROM BUILDING	1400 E PROVIDENCE AVE	6/6/2019	P4
C	THEFT 2D FROM MOTOR VEHICLE	2100 E NORTH CRESCENT AVE	6/4/2019	P4
C	THEFT 2D FROM MOTOR VEHICLE	4000 N COOK ST	6/5/2019	P4
C	THEFT 2D FROM MOTOR VEHICLE	1600 E GLASS AVE	6/6/2019	P3
C	THEFT 3D ALL OTHER	3000 E EUCLID AVE	6/6/2019	P4
C	THEFT 3D FROM MOTOR VEHICLE	1800 E LONGFELLOW AVE	6/7/2019	P4
C	THEFT OF MOTOR VEHICLE	4100 N REGAL ST	6/3/2019	P4
C	THEFT OF MOTOR VEHICLE	1600 E GLASS AVE	6/6/2019	P3
C	THEFT OF MOTOR VEHICLE	2900 E GRACE AVE	6/7/2019	P4
<b><u>SPB4HI</u></b>				
A	BURGLARY 2D COMMERCIAL	4500 N FREYA ST	6/6/2019	P4
C	RESIDENTIAL BURGLARY	2300 E ROWAN AVE	6/6/2019	P4
C	THEFT 2D ALL OTHER	5700 N HAVEN ST	6/5/2019	P4
C	THEFT 2D ALL OTHER	2900 E OLYMPIC AVE	6/8/2019	P4
C	THEFT 3D CITY FROM MOTOR VEHICLE	4800 E VALLEY SPRINGS RD	6/6/2019	P4
C	THEFT 3D FROM MOTOR VEHICLE	4800 E VALLEY SPRINGS RD	6/6/2019	P4
C	THEFT OF MOTOR VEHICLE	E BROAD AVE / N MARKET ST	6/6/2019	P4
<b><u>SPB4LO</u></b>				
C	ASSAULT 1D	E ERMINA AVE / N CINCINNATI ST	6/5/2019	P4
C	BURGLARY 2D COMMERCIAL	100 E JACKSON AVE	6/5/2019	P3
C	RAPE 3D		6/5/2019	P4
C	RESIDENTIAL BURGLARY	700 E MISSION AVE	6/5/2019	P4
C	RESIDENTIAL BURGLARY	200 E BALDWIN AVE	6/8/2019	P4
C	ROBBERY 1D COMMERCIAL	2400 N DIVISION ST	6/6/2019	P4
C	THEFT 2D ALL OTHER	2700 N HOGAN ST	6/3/2019	P4
C	THEFT 2D FROM MOTOR VEHICLE	700 N DIVISION ST	6/7/2019	P4
C	THEFT 3D ALL OTHER	600 N RIVERPOINT BLVD	6/2/2019	P4
C	THEFT 3D ALL OTHER	2800 N STANDARD ST	6/2/2019	P4
C	THEFT 3D ALL OTHER	600 N RIVERPOINT BLVD	6/4/2019	P4
C	THEFT 3D CITY FROM MOTOR VEHICLE	500 E FAIRVIEW AVE	6/5/2019	P3
C	THEFT 3D CITY SHOPLIFTING	2400 N DIVISION ST	6/3/2019	P3
C	THEFT 3D CITY SHOPLIFTING	900 E MISSION AVE	6/4/2019	P4
C	THEFT 3D CITY SHOPLIFTING	2400 N DIVISION ST	6/4/2019	P2

<b>A/C</b>	<b>Offense Statute</b>	<b>Address</b>	<b>Reported Date</b>	<b>Dist</b>
C	THEFT 3D FROM BUILDING	100 E MISSION AVE	6/5/2019	P4
C	THEFT 3D FROM MOTOR VEHICLE	400 E AUGUSTA AVE	6/3/2019	P4
C	THEFT 3D FROM MOTOR VEHICLE	800 N RUBY PL	6/4/2019	P4
C	THEFT 3D FROM MOTOR VEHICLE	200 E NORTH FOOTHILLS DR	6/6/2019	P4
C	THEFT 3D SHOPLIFTING	900 E MISSION AVE	6/2/2019	P4
C	THEFT 3D SHOPLIFTING	N ASTOR ST / E SINTO AVE	6/6/2019	Oth
C	THEFT OF MOTOR VEHICLE	500 E FAIRVIEW AVE	6/5/2019	P3
C	THEFT OF MOTOR VEHICLE	800 E MONTGOMERY AVE	6/8/2019	P3

#### **SPB4MI**

C	ASSAULT 4D WEAPON	2600 N MARKET ST	6/3/2019	P4
C	THEFT 3D ALL OTHER	3400 N MARKET ST	6/2/2019	P2
C	THEFT 3D ALL OTHER	3300 E CARLISLE AVE	6/6/2019	P4
C	THEFT OF MOTOR VEHICLE	E FAIRVIEW AVE / N MARKET ST	6/6/2019	P4

# SPOKANE POLICE DEPARTMENT



## **SOUTH** **Police Service Area**

### PSA Commander

**Captain Tracie Meidl**

**South Central District (P5)**

**Southeast District (P6)**

**Southwest District (P7)**



POLICE SUMMARY - Ending: Saturday, June 8, 2019

## ***SOUTH PRECINCT (P5, P6, and P7)***



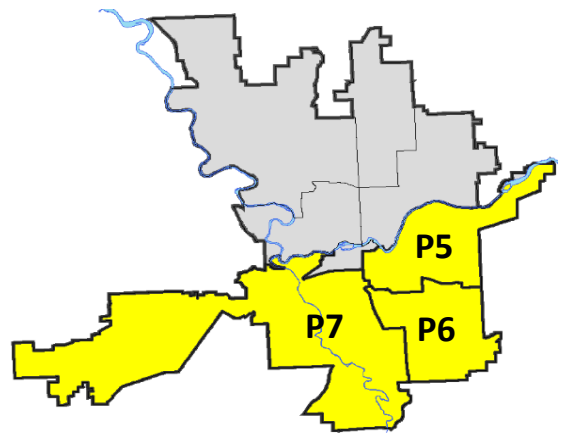
### Preliminary IBR Counts

NIBRS Categories (Part 1 Selected)		7 Day Comparison			28 Day Comparison			YTD Comparison		
		Current	Prior	Percent	Current	Prior	Percent	Current	Prior	Percent
Violent	Criminal Homicide	0	0		0	1	-100.00%	2	1	100.00%
	Rape	2	2	0.00%	4	4	0.00%	26	42	-38.10%
	Robbery - Commercial	0	0		0	2	-100.00%	3	5	-40.00%
	Robbery - Person	1	2	-50.00%	8	4	100.00%	31	21	47.62%
	Aggravated Assault - Non DV	4	4	0.00%	15	12	25.00%	76	68	11.76%
	Aggravated Assault - DV	3	3	0.00%	9	7	28.57%	50	56	-10.71%
Violent Total:		10	11	-9.09%	36	30	20.00%	188	193	-2.59%
Property	Burglary - Residential	4	8	-50.00%	24	10	140.00%	117	167	-29.94%
	Burglary Garage	4	5	-20.00%	16	15	6.67%	78	68	14.71%
	Burglary Commercial	4	3	33.33%	14	12	16.67%	73	53	37.74%
	Larceny	69	75	-8.00%	281	229	22.71%	1240	1315	-5.70%
	Vehicle Theft	10	7	42.86%	32	23	39.13%	149	227	-34.36%
	Arson	0	1	-100.00%	1	1	0.00%	6	5	20.00%
Property Total:		91	99	-8.08%	368	290	26.90%	1663	1835	-9.37%
Preliminary Part 1 Crime Totals:		101	110	-8.18%	404	320	26.25%	1851	2028	-8.73%
Current 7 Day Period:		6/2/2019 - 6/8/2019			Prior 7 Day Period:		5/26/2019 - 6/1/2019			
Current 28 Day Period:		5/12/2019 - 6/8/2019			Prior 28 Day Period:		4/14/2019 - 5/11/2019			
Current YTD Day Period:		1/1/2019 - 6/8/2019			Prior YTD Period:		1/1/2018 - 6/8/2018			

Prepared by SPD Crime Analysis Office - Monday, June 10, 2019

**NOTE:** SPD moved from UCR to the NIBRS reporting standard on 10/4/16 following the transition to a new RMS System. [Numbers on CompStat reports prior to this date should not be used as a comparison to those on this report.](#) Additional info on these reporting standards can be found on the FBI website: <https://ucr.fbi.gov/nibrs-overview>

This chart represents Preliminary counts of selected crime categories from Police Case Reports. Full statistical analysis to determine the confidence level of this data has not been performed. The % change columns on the preliminary counts differ from the percentage change on the NIBRS crime report, sometimes significantly. The CompStat report is designed for operational use and includes only selected NIBRS categories and coding less complex than full NIBRS rules. Official statistics for these and other NIBRS categories can be found on WASPC & FBI websites once available.





POLICE SUMMARY - Ending: Saturday, June 8, 2019



## SE - South Central District (P5)

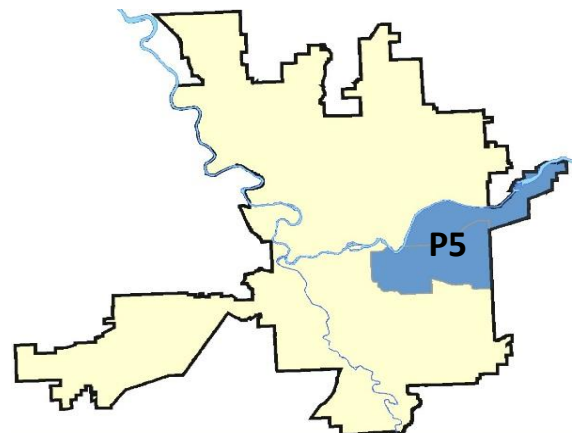
### Preliminary IBR Counts

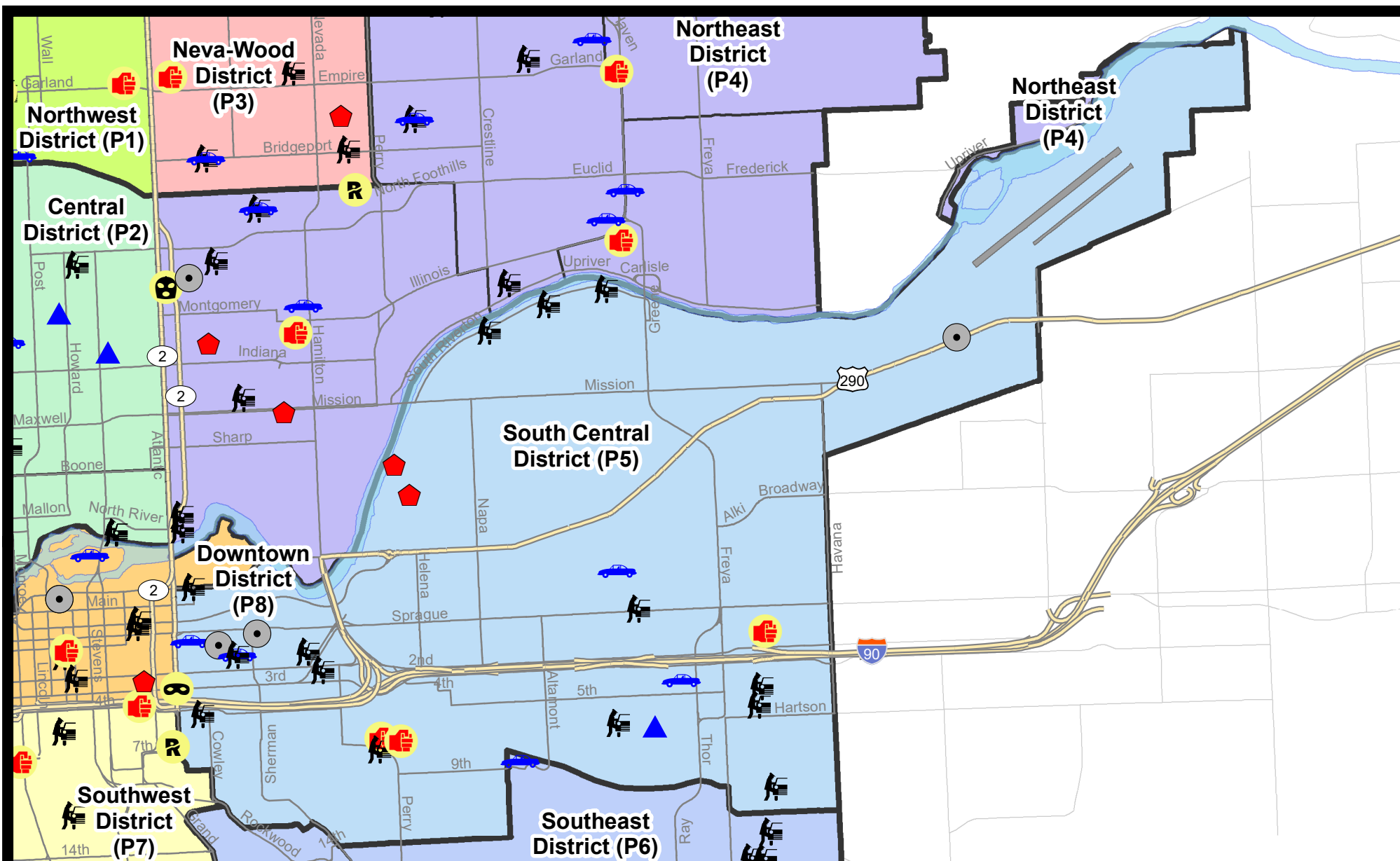
NIBRS Categories (Part 1 Selected)		7 Day Comparison			28 Day Comparison			YTD Comparison		
		Current	Prior	Percent	Current	Prior	Percent	Current	Prior	Percent
<b>Violent</b>	Criminal Homicide	0	0		0	1	-100.00%	2	1	100.00%
	Rape	1	1	0.00%	2	1	100.00%	9	17	-47.06%
	Robbery - Commercial	0	0		0	1	-100.00%	2	3	-33.33%
	Robbery - Person	1	1	0.00%	5	3	66.67%	17	6	183.33%
	Aggravated Assault - Non DV	2	1	100.00%	9	7	28.57%	35	31	12.90%
	Aggravated Assault - DV	1	1	0.00%	4	5	-20.00%	22	23	-4.35%
<b>Violent Total:</b>		5	4	25.00%	20	18	11.11%	87	81	7.41%
<b>Property</b>	Burglary - Residential	2	1	100.00%	9	2	350.00%	30	61	-50.82%
	Burglary Garage	1	0		2	4	-50.00%	15	23	-34.78%
	Burglary Commercial	3	2	50.00%	10	10	0.00%	41	35	17.14%
	Larceny	29	26	11.54%	115	76	51.32%	463	515	-10.10%
	Vehicle Theft	4	4	0.00%	14	7	100.00%	67	92	-27.17%
	Arson	0	0		0	1	-100.00%	4	2	100.00%
<b>Property Total:</b>		39	33	18.18%	150	100	50.00%	620	728	-14.84%
<b>Preliminary Part 1 Crime Totals:</b>		44	37	18.92%	170	118	44.07%	707	809	-12.61%
<b>Current 7 Day Period:</b>		6/2/2019 - 6/8/2019			<b>Prior 7 Day Period:</b>		5/26/2019 - 6/1/2019			
<b>Current 28 Day Period:</b>		5/12/2019 - 6/8/2019			<b>Prior 28 Day Period:</b>		4/14/2019 - 5/11/2019			
<b>Current YTD Day Period:</b>		1/1/2019 - 6/8/2019			<b>Prior YTD Period:</b>		1/1/2018 - 6/8/2018			

Prepared by SPD Crime Analysis Office - Monday, June 10, 2019

**NOTE:** SPD moved from UCR to the NIBRS reporting standard on 10/4/16 following the transition to a new RMS System. [Numbers on CompStat reports prior to this date should not be used as a comparison to those on this report.](#) Additional info on these reporting standards can be found on the FBI website: <https://ucr.fbi.gov/nibrs-overview>

This chart represents Preliminary counts of selected crime categories from Police Case Reports. Full statistical analysis to determine the confidence level of this data has not been performed. The % change columns on the preliminary counts differ from the percentage change on the NIBRS crime report, sometimes significantly. The CompStat report is designed for operational use and includes only selected NIBRS categories and coding less complex than full NIBRS rules. Official statistics for these and other NIBRS categories can be found on WASPC & FBI websites once available.





**City of Spokane**  
**South Central District (P5)**  
**Selected**  
**Crime Types**  
**2019-06-02 to 2019-06-08**

Prepared By:  
**Crime Analysis Unit**  
**Spokane Police Department**

**Legend**

**NIBRS Events**



Criminal Homicide



Rape



Robbery Commercial



Robbery Person



Aggravated Assault



Burglary Residential



Burglary Garage



Burglary Commercial



Vehicle Prowling



Vehicle Theft



Arson

Cases Represent LERMS Crime Codes

Points may indicate multiple events

Note: Veh Prowl is only Larceny category displayed



For Additional Information on Incidents  
 pertaining to an Area, Trend, or Pattern  
 Contact Information Analysis

0 0.2 0.4 0.6 0.8 1 Miles



**THIS IS NOT A LEGAL DOCUMENT:**  
 The information shown on this map is compiled  
 from various sources and is subject to constant  
 revision. Information shown on this map should  
 not be used to determine the location of facilities  
 in relationship to property lines, section lines,  
 streets, etc.

Sunday - Saturday

6/2/2019 TO 6/8/2019

SE - South Central District (P5)



<u>A/C</u>	<u>Offense Statute</u>	<u>Address</u>	<u>Reported Date</u>	<u>Dist</u>
C	RAPE 3D		6/3/2019	P5
<b><u>SPC5EC</u></b>				
C	ASSAULT 2D	600 S DENVER ST	6/5/2019	P6
C	ASSAULT 2D	1400 E 7TH AVE	6/5/2019	P5
C	ASSAULT 2D	3900 E PACIFIC AVE	6/8/2019	P6
C	BURGLARY 2D COMMERCIAL	100 S SPOKANE ST	6/4/2019	P8
A	BURGLARY 2D COMMERCIAL	500 E SPRAGUE AVE	6/7/2019	P6
A	BURGLARY 2D FENCED AREA	600 E SPRAGUE AVE	6/2/2019	P5
C	BURGLARY 2D GARAGE	600 S GREENE ST	6/7/2019	P6
C	MAIL THEFT	3500 E 9TH AVE	6/3/2019	P5
C	ROBBERY 1D PERSON	S DIVISION ST / E 3RD AVE	6/2/2019	P8
C	TAKING MOTOR VEHICLE WITHOUT PERMISSION 2D	400 S THOR ST	6/4/2019	P6
C	THEFT 2D FROM MOTOR VEHICLE	3800 E 6TH AVE	6/7/2019	P5
C	THEFT 3D ALL OTHER	4100 E SPRAGUE AVE	6/3/2019	P5
C	THEFT 3D ALL OTHER	800 S PERRY ST	6/4/2019	P5
C	THEFT 3D ALL OTHER	900 E 13TH AVE	6/5/2019	P5
C	THEFT 3D ALL OTHER	100 S DIVISION ST	6/8/2019	P5
C	THEFT 3D CITY ALL OTHER	600 E SPRAGUE AVE	6/3/2019	P5
C	THEFT 3D CITY FROM MOTOR VEHICLE	3000 E SPRAGUE AVE	6/8/2019	P6
C	THEFT 3D CITY SHOPLIFTING	1400 E FRONT AVE	6/8/2019	P6
C	THEFT 3D FROM BUILDING	1000 E 8TH AVE	6/2/2019	P5
A	THEFT 3D FROM MOTOR VEHICLE	3900 E 11TH AVE	6/2/2019	P5
C	THEFT 3D FROM MOTOR VEHICLE	900 E PACIFIC AVE	6/3/2019	P5
C	THEFT 3D FROM MOTOR VEHICLE	900 E 3RD AVE	6/4/2019	P5
C	THEFT 3D FROM MOTOR VEHICLE	S GRANT ST / E PACIFIC AVE	6/4/2019	P5
C	THEFT 3D FROM MOTOR VEHICLE	2900 E HARTSON AVE	6/5/2019	P5
C	THEFT 3D FROM MOTOR VEHICLE	100 E 4TH AVE	6/6/2019	P5
C	THEFT 3D FROM MOTOR VEHICLE	3800 E 5TH AVE	6/6/2019	P5
C	THEFT 3D FROM MOTOR VEHICLE	E SPOKANE FALLS BLVD / N PINE ST	6/8/2019	P8
C	THEFT 3D FROM MOTOR VEHICLE	1200 E NEWARK AVE	6/8/2019	P6
C	THEFT 3D SHOPLIFTING	400 S THOR ST	6/8/2019	P5
A	THEFT 3D VEHICLE PARTS AND ACCESSORIES	S GRANT ST / E PACIFIC AVE	6/4/2019	P5
C	THEFT 3D VEHICLE PARTS AND ACCESSORIES	1400 E HARTSON AVE	6/5/2019	P5
C	THEFT 3D VEHICLE PARTS AND ACCESSORIES	500 E 2ND AVE	6/6/2019	P5
A	THEFT OF MOTOR VEHICLE	S GRANT ST / E PACIFIC AVE	6/4/2019	P5
C	THEFT OF MOTOR VEHICLE	S PINE ST / E 1ST AVE	6/5/2019	P8
C	THEFT OF MOTOR VEHICLE	300 N HAVEN ST	6/6/2019	P5
C	THEFT-CITY (Motor Vehicle Parts or Accessories)	200 E SPOKANE FALLS BLVD	6/2/2019	P8

For protection of victim privacy, the entire address on sexual assault crimes has been redacted.

<b>A/C</b>	<b>Offense Statute</b>	<b>Address</b>	<b>Reported Date</b>	<b>Dist</b>
<b><u>SPC5GP</u></b>				
C	BURGLARY 2D COMMERCIAL	5100 E TRENT AVE	6/8/2019	P6
C	RESIDENTIAL BURGLARY	1100 N SOUTH RIVERTON AVE	6/3/2019	P6
C	RESIDENTIAL BURGLARY	1500 E MALLON AVE	6/3/2019	P5
C	THEFT 2D FROM MOTOR VEHICLE	2000 E SOUTH RIVERTON AVE	6/2/2019	P5
C	THEFT 2D FROM MOTOR VEHICLE	2500 E SOUTH RIVERTON AVE	6/4/2019	P5
C	THEFT 3D ALL OTHER	2100 E NORA AVE	6/7/2019	P5
C	THEFT 3D FROM MOTOR VEHICLE	2900 E SOUTH RIVERTON AVE	6/5/2019	P5

POLICE SUMMARY - Ending: Saturday, June 8, 2019



## SE - Southeast District (P6)

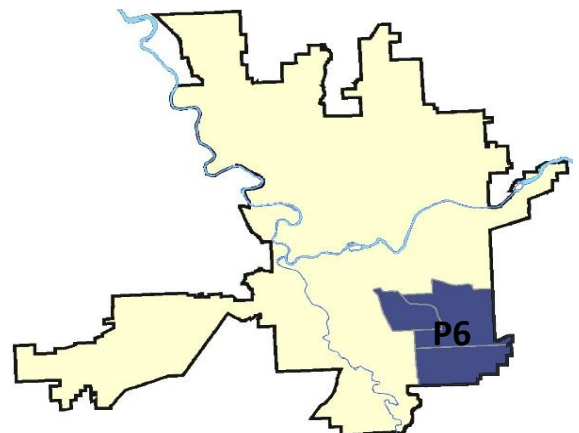
### Preliminary IBR Counts

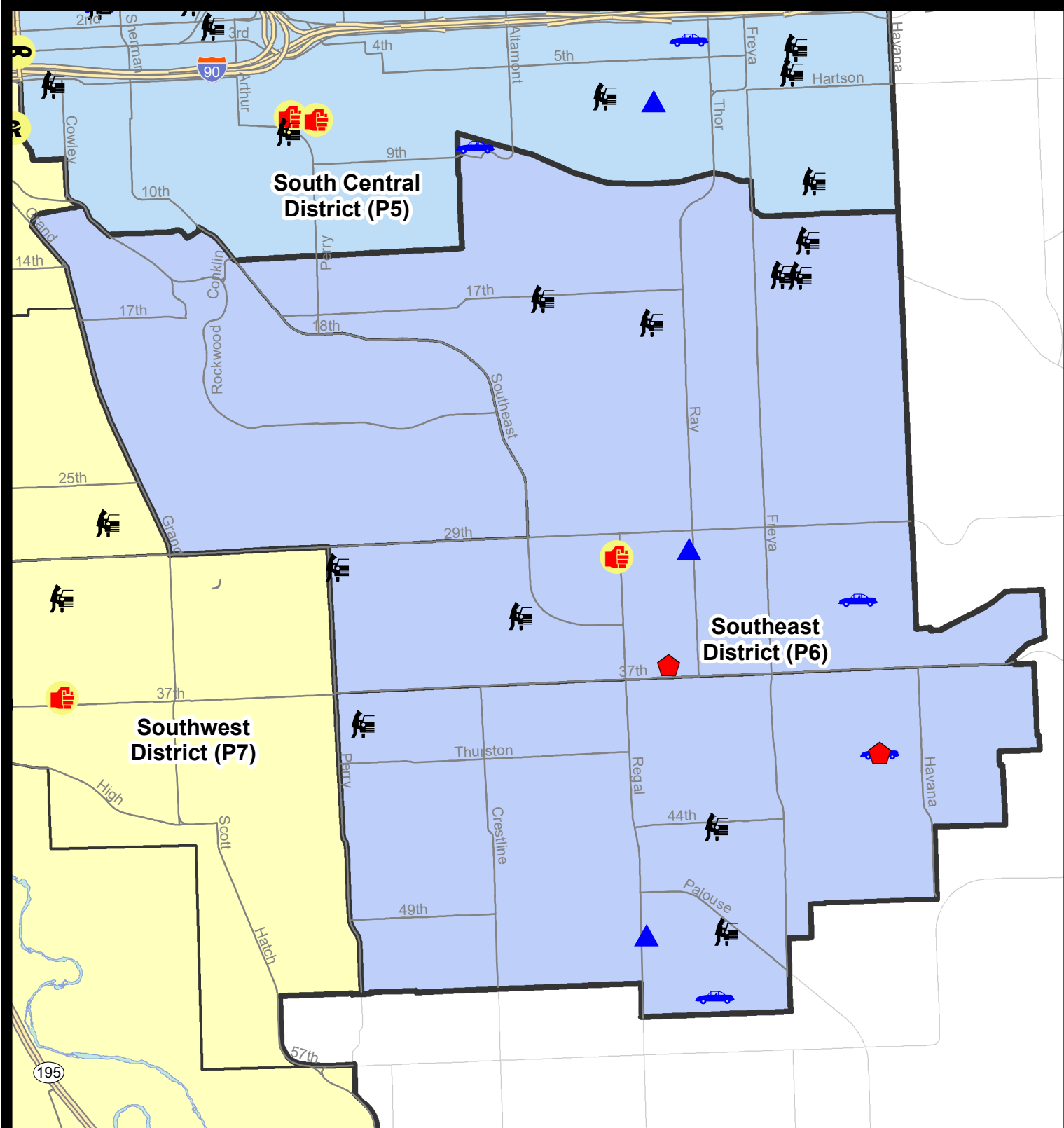
NIBRS Categories (Part 1 Selected)		7 Day Comparison			28 Day Comparison			YTD Comparison		
		Current	Prior	Percent	Current	Prior	Percent	Current	Prior	Percent
<b>Violent</b>	Criminal Homicide	0	0		0	0		0	0	
	Rape	0	1	-100.00%	1	0		5	9	-44.44%
	Robbery - Commercial	0	0		0	1	-100.00%	1	1	0.00%
	Robbery - Person	0	1	-100.00%	2	1	100.00%	6	3	100.00%
	Aggravated Assault - Non DV	0	0		0	1	-100.00%	11	16	-31.25%
	Aggravated Assault - DV	1	1	0.00%	2	1	100.00%	11	15	-26.67%
<b>Violent Total:</b>		1	3	-66.67%	5	4	25.00%	34	44	-22.73%
<b>Property</b>	Burglary - Residential	2	5	-60.00%	9	1	800.00%	26	43	-39.53%
	Burglary Garage	2	1	100.00%	6	5	20.00%	27	12	125.00%
	Burglary Commercial	0	0		0	1	-100.00%	5	6	-16.67%
	Larceny	18	13	38.46%	51	57	-10.53%	259	309	-16.18%
	Vehicle Theft	4	1	300.00%	8	8	0.00%	34	37	-8.11%
	Arson	0	0		0	0		1	1	0.00%
<b>Property Total:</b>		26	20	30.00%	74	72	2.78%	352	408	-13.73%
<b>Preliminary Part 1 Crime Totals:</b>		27	23	17.39%	79	76	3.95%	386	452	-14.60%
<b>Current 7 Day Period:</b>		6/2/2019 - 6/8/2019			<b>Prior 7 Day Period:</b>		5/26/2019 - 6/1/2019			
<b>Current 28 Day Period:</b>		5/12/2019 - 6/8/2019			<b>Prior 28 Day Period:</b>		4/14/2019 - 5/11/2019			
<b>Current YTD Day Period:</b>		1/1/2019 - 6/8/2019			<b>Prior YTD Period:</b>		1/1/2018 - 6/8/2018			

Prepared by SPD Crime Analysis Office - Monday, June 10, 2019

**NOTE:** SPD moved from UCR to the NIBRS reporting standard on 10/4/16 following the transition to a new RMS System. [Numbers on CompStat reports prior to this date should not be used as a comparison to those on this report.](#) Additional info on these reporting standards can be found on the FBI website: <https://ucr.fbi.gov/nibrs-overview>

This chart represents Preliminary counts of selected crime categories from Police Case Reports. Full statistical analysis to determine the confidence level of this data has not been performed. The % change columns on the preliminary counts differ from the percentage change on the NIBRS crime report, sometimes significantly. The CompStat report is designed for operational use and includes only selected NIBRS categories and coding less complex than full NIBRS rules. Official statistics for these and other NIBRS categories can be found on WASPC & FBI websites once available.





**City of Spokane**  
**Southeast District (P6)**  
**Selected Crime Codes**  
**2019-06-02 to 2019-06-08**

Prepared By:  
**Crime Analysis Unit**  
**Spokane Police Department**

**Legend**

Criminal Homicide	Robbery Person	Burglary Commercial
Rape	Aggravated Assault	Vehicle Prowling
Robbery Commercial	Burglary Residential	Vehicle Theft
	Burglary Garage	Arson

*Cases Represent LERMS Crime Codes  
Points may indicate multiple events  
Note: Veh Prowl is only Larceny displayed*

0 0.15 0.3 0.6 Miles

**Geographic Information System**

**SPokane Police Department**

*THIS IS NOT A LEGAL DOCUMENT:  
The information shown on this map is compiled from various sources and is subject to constant revision. Information shown on this map should not be used to determine the location of facilities in relationship to property lines, section lines, streets, etc.*

*For Additional Information on Incidents pertaining to an Area, Trend, or Pattern Contact Information Analysis*



Sunday - Saturday

SE - Southeast District (P6)

6/2/2019 TO 6/8/2019



<u>A/C</u>	<u>Offense Statute</u>	<u>Address</u>	<u>Reported Date</u>	<u>Dist</u>
<b><u>SPC6LH</u></b>				
C	ASSAULT 2D	2800 E 30TH AVE	6/4/2019	P6
C	BURGLARY 2D GARAGE	3100 E 30TH AVE	6/8/2019	P6
C	MAIL THEFT	3700 E 24TH AVE	6/3/2019	P6
C	RESIDENTIAL BURGLARY	3100 E 36TH AVE	6/8/2019	P6
C	THEFT 2D ALL OTHER	4200 E 26TH AVE	6/3/2019	P6
C	THEFT 2D FROM MOTOR VEHICLE	3300 S ALTAMONT ST	6/3/2019	P6
C	THEFT 2D FROM MOTOR VEHICLE	3800 E 17TH AVE	6/8/2019	P6
C	THEFT 2D FROM MOTOR VEHICLE	3800 E 15TH AVE	6/8/2019	P6
C	THEFT 3D FROM BUILDING	3800 E 22ND AVE	6/4/2019	P6
C	THEFT 3D FROM MOTOR VEHICLE	3000 S PERRY ST	6/2/2019	P6
C	THEFT 3D FROM MOTOR VEHICLE	3100 E 19TH AVE	6/3/2019	P6
A	THEFT 3D FROM MOTOR VEHICLE	3700 E 17TH AVE	6/3/2019	P6
C	THEFT 3D FROM MOTOR VEHICLE	2500 E 17TH AVE	6/7/2019	P6
C	THEFT 3D SHOPLIFTING	2500 E 29TH AVE	6/6/2019	P6
C	THEFT OF MOTOR VEHICLE	2100 E ALTAMONT PL	6/2/2019	P6
C	THEFT OF MOTOR VEHICLE	4000 E 33RD AVE	6/3/2019	P6
<b><u>SPC6RW</u></b>				
C	THEFT 3D ALL OTHER	400 E 16TH AVE	6/3/2019	P6
C	THEFT 3D FROM BUILDING	1000 S ROCKWOOD BLVD	6/6/2019	P6
<b><u>SPC6SG</u></b>				
C	BURGLARY 2D GARAGE	5000 S REGAL ST	6/4/2019	P6
C	RESIDENTIAL BURGLARY	4100 E SUMMERCREST CT	6/4/2019	P6
C	TAKING MOTOR VEHICLE WITHOUT PERMISSION 2D	3300 E 55TH AVE	6/6/2019	P6
C	THEFT 2D FROM MOTOR VEHICLE	1500 E 39TH AVE	6/7/2019	P6
	THEFT 3D CITY ALL OTHER	4800 S MAGNOLIA ST	6/6/2019	P6
C	THEFT 3D FROM BUILDING	5000 S PALOUSE HWY	6/2/2019	P6
C	THEFT 3D FROM MOTOR VEHICLE	3200 E 44TH AVE	6/3/2019	P6
A	THEFT 3D FROM MOTOR VEHICLE	5000 S PALOUSE HWY	6/7/2019	P6
C	THEFT OF MOTOR VEHICLE	4100 E SUMMERCREST CT	6/4/2019	P6

POLICE SUMMARY - Ending: Saturday, June 8, 2019



## SW - Southwest District (P7)

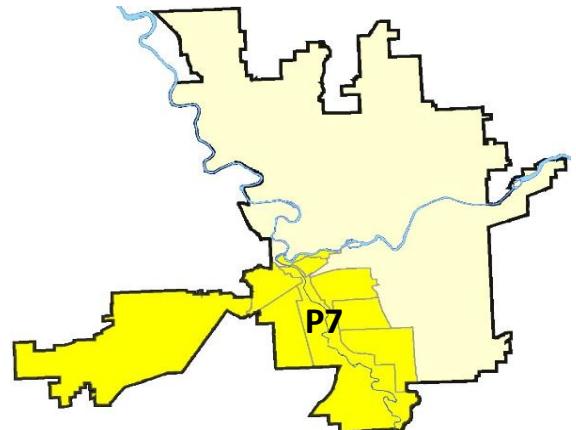
### Preliminary IBR Counts

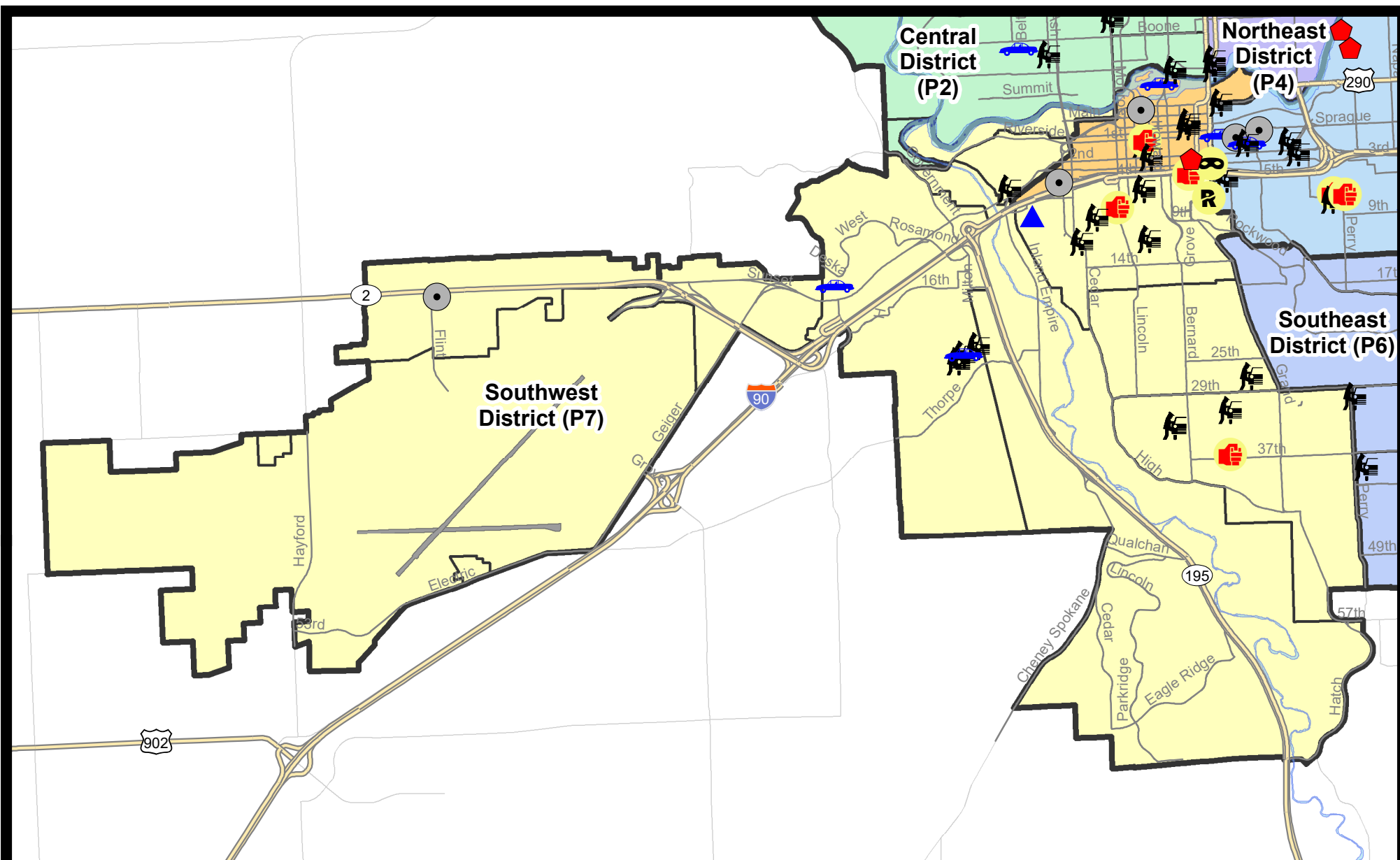
NIBRS Categories (Part 1 Selected)		7 Day Comparison			28 Day Comparison			YTD Comparison		
		Current	Prior	Percent	Current	Prior	Percent	Current	Prior	Percent
<b>Violent</b>	Criminal Homicide	0	0		0	0		0	0	
	Rape	1	0		1	3	-66.67%	12	16	-25.00%
	Robbery - Commercial	0	0		0	0		0	1	-100.00%
	Robbery - Person	0	0		1	0		8	12	-33.33%
	Aggravated Assault - Non DV	2	3	-33.33%	6	4	50.00%	30	21	42.86%
	Aggravated Assault - DV	1	1	0.00%	3	1	200.00%	17	18	-5.56%
<b>Violent Total:</b>		4	4	0.00%	11	8	37.50%	67	68	-1.47%
<b>Property</b>	Burglary - Residential	0	2	-100.00%	6	7	-14.29%	61	63	-3.17%
	Burglary Garage	1	4	-75.00%	8	6	33.33%	36	33	9.09%
	Burglary Commercial	1	1	0.00%	4	1	300.00%	27	12	125.00%
	Larceny	22	36	-38.89%	115	96	19.79%	518	491	5.50%
	Vehicle Theft	2	2	0.00%	10	8	25.00%	48	98	-51.02%
	Arson	0	1	-100.00%	1	0		1	2	-50.00%
<b>Property Total:</b>		26	46	-43.48%	144	118	22.03%	691	699	-1.14%
<b>Preliminary Part 1 Crime Totals:</b>		30	50	-40.00%	155	126	23.02%	758	767	-1.17%
<b>Current 7 Day Period:</b>		6/2/2019 - 6/8/2019			<b>Prior 7 Day Period:</b>		5/26/2019 - 6/1/2019			
<b>Current 28 Day Period:</b>		5/12/2019 - 6/8/2019			<b>Prior 28 Day Period:</b>		4/14/2019 - 5/11/2019			
<b>Current YTD Day Period:</b>		1/1/2019 - 6/8/2019			<b>Prior YTD Period:</b>		1/1/2018 - 6/8/2018			

Prepared by SPD Crime Analysis Office - Monday, June 10, 2019

**NOTE:** SPD moved from UCR to the NIBRS reporting standard on 10/4/16 following the transition to a new RMS System. [Numbers on CompStat reports prior to this date should not be used as a comparison to those on this report.](#) Additional info on these reporting standards can be found on the FBI website: <https://ucr.fbi.gov/nibrs-overview>

This chart represents Preliminary counts of selected crime categories from Police Case Reports. Full statistical analysis to determine the confidence level of this data has not been performed. The % change columns on the preliminary counts differ from the percentage change on the NIBRS crime report, sometimes significantly. The CompStat report is designed for operational use and includes only selected NIBRS categories and coding less complex than full NIBRS rules. Official statistics for these and other NIBRS categories can be found on WASPC & FBI websites once available.





**City of Spokane**  
**Southwest District (P7)**  
**Selected**  
**Crime Types**  
**2019-06-02 to 2019-06-08**  
 Prepared By:  
 Crime Analysis Unit  
 Spokane Police Department

#### Legend

##### NIBRS Events



Robbery Commercial

Robbery Person

Aggravated Assault

Burglary Residential

Burglary Garage

Burglary Commercial

Vehicle Prowling

Vehicle Theft

Arson

Cases Represent LERMS Crime Codes  
 Points may indicate multiple events  
 Note: Veh Prowl is only Larceny category displayed



For Additional Information on Incidents  
 pertaining to an Area, Trend, or Pattern  
 Contact Information Analysis

0 0.2 0.4 0.6 0.8 1 1.2 1.4 1.6 Miles



**THIS IS NOT A LEGAL DOCUMENT:**  
 The information shown on this map is compiled  
 from various sources and is subject to constant  
 revision. Information shown on this map should  
 not be used to determine the location of facilities  
 in relationship to property lines, section lines,  
 streets, etc.



Sunday - Saturday

SE - Southwest District (P7)

6/2/2019 TO 6/8/2019



<u>A/C</u>	<u>Offense Statute</u>	<u>Address</u>	<u>Reported Date</u>	<u>Dist</u>
<b><u>SPD7BA</u></b>				
A	THEFT 3D FROM MOTOR VEHICLE	2100 W 5TH AVE	6/5/2019	P7
<b><u>SPD7CH</u></b>				
C	ASSAULT 2D	1000 W 7TH AVE	6/4/2019	P7
C	ASSAULT 2D	W 4TH AVE / S MCCLELLAN ST	6/5/2019	P8
C	BURGLARY 2D GARAGE	1900 W 8TH AVE	6/2/2019	P7
C	RAPE 2D		6/5/2019	P5
C	THEFT 2D ALL OTHER	1500 W 10TH AVE	6/2/2019	P7
C	THEFT 2D FROM BUILDING	1200 W 8TH AVE	6/5/2019	P7
C	THEFT 2D FROM MOTOR VEHICLE	1400 W 11TH AVE	6/2/2019	P7
C	THEFT 2D FROM MOTOR VEHICLE	1200 W 8TH AVE	6/5/2019	P7
C	THEFT 3D FROM BUILDING	700 W SUMNER AVE	6/5/2019	P7
C	THEFT 3D FROM MOTOR VEHICLE	S LINCOLN ST / S WALL ST	6/3/2019	P7
C	THEFT 3D FROM MOTOR VEHICLE	700 W 5TH AVE	6/4/2019	P7
C	THEFT 3D FROM MOTOR VEHICLE	700 W 5TH AVE	6/4/2019	P7
C	THEFT 3D SHOPLIFTING	900 S MONROE ST	6/7/2019	P7
<b><u>SPD7CS</u></b>				
C	ASSAULT 4D WEAPON AND PRIOR DV CONVICTIONS	100 E 37TH AVE	6/4/2019	
C	THEFT 2D FROM BUILDING	4100 S GARFIELD ST	6/8/2019	P7
C	THEFT 3D FROM MOTOR VEHICLE	400 W 33RD AVE	6/5/2019	P7
C	THEFT 3D FROM MOTOR VEHICLE	400 W 33RD AVE	6/5/2019	P7
C	THEFT 3D FROM MOTOR VEHICLE	400 W 33RD AVE	6/5/2019	P7
C	THEFT 3D FROM MOTOR VEHICLE	0 E 31ST AVE	6/5/2019	P7
<b><u>SPD7GT</u></b>				
C	THEFT 3D FROM MOTOR VEHICLE	2400 S CANYON WOODS LN	6/4/2019	P7
C	THEFT 3D FROM MOTOR VEHICLE	2400 S CANYON WOODS LN	6/4/2019	P7
C	THEFT 3D FROM MOTOR VEHICLE	2200 S CANYON WOODS LN	6/8/2019	P7
C	THEFT 3D FROM MOTOR VEHICLE	2300 S CANYON WOODS LN	6/8/2019	P7
C	THEFT OF MOTOR VEHICLE	2300 S CANYON WOODS LN	6/8/2019	P6
<b><u>SPD7LC</u></b>				
C	THEFT 2D ALL OTHER	300 E MEADOW LANE RD	6/6/2019	P7
<b><u>SPD7MC</u></b>				
C	THEFT 2D FROM MOTOR VEHICLE	200 E 27TH AVE	6/4/2019	P7
<b><u>SPD7WH</u></b>				
C	THEFT 2D ALL OTHER	2600 W SUNSET BLVD	6/5/2019	P7
C	THEFT OF MOTOR VEHICLE	1500 S RUSTLE ST	6/3/2019	P7
<b><u>SPD7WP</u></b>				

<b><u>A/C</u></b>	<b><u>Offense Statute</u></b>	<b><u>Address</u></b>	<b><u>Reported Date</u></b>	<b><u>Dist</u></b>
C	BURGLARY 2D COMMERCIAL	9100 W US 2 HWY	6/7/2019	P7

# SPOKANE POLICE DEPARTMENT

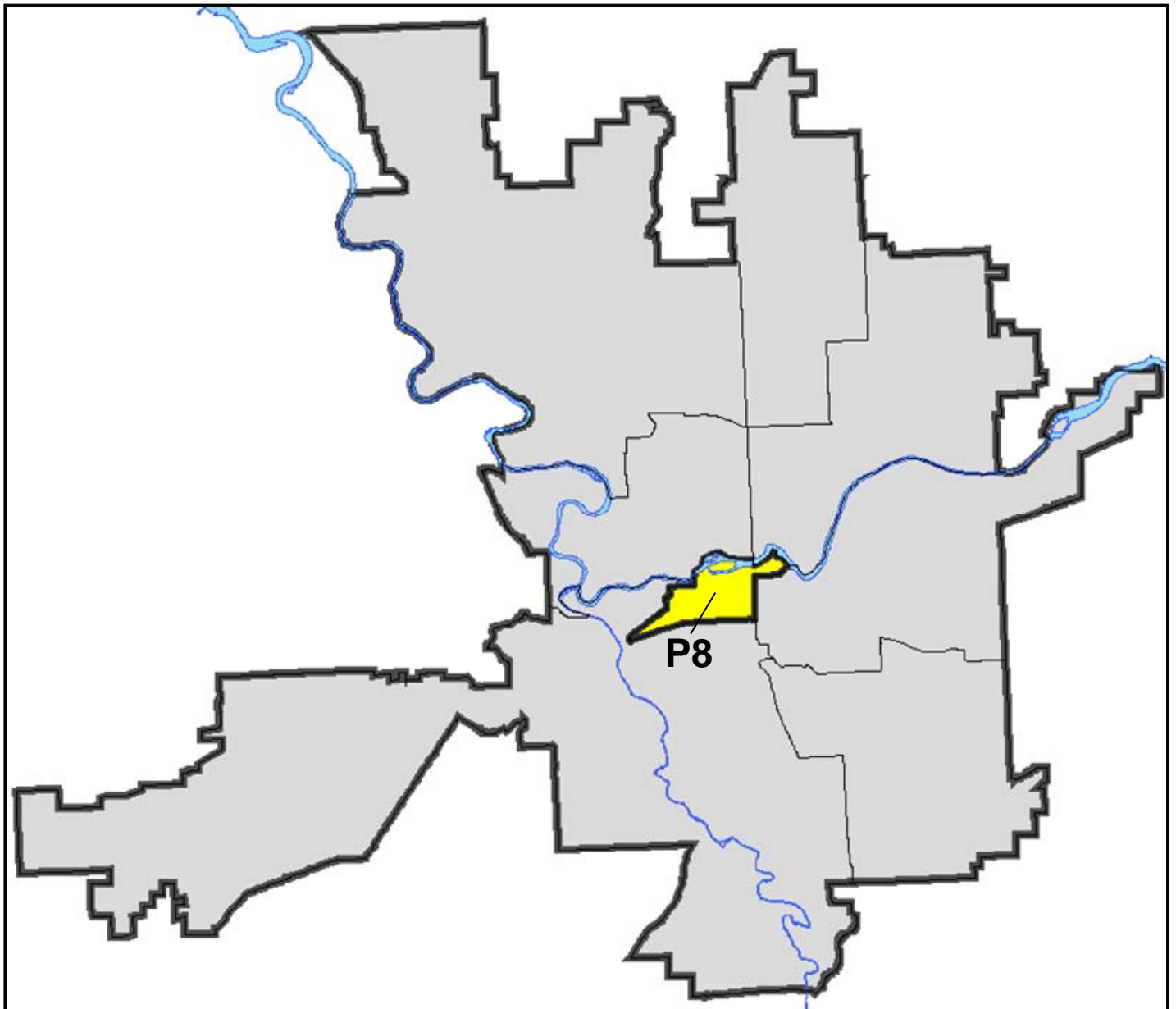
## DOWNTOWN

## Police Service Area



PSA Commander

**Captain David Singley**



POLICE SUMMARY - Ending: Saturday, June 8, 2019

## ***DOWNTOWN PRECINCT (P8)***



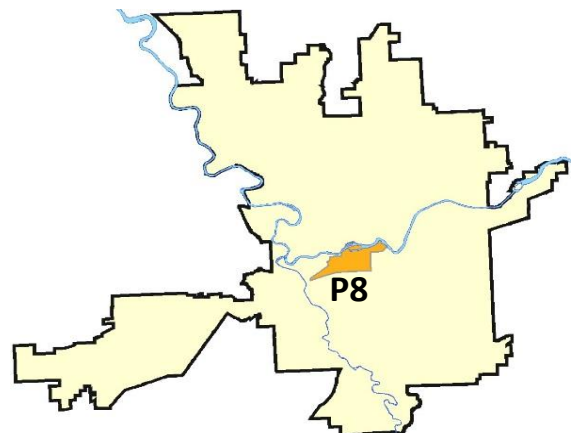
### Preliminary IBR Counts

NIBRS Categories (Part 1 Selected)		7 Day Comparison			28 Day Comparison			YTD Comparison		
		Current	Prior	Percent	Current	Prior	Percent	Current	Prior	Percent
<b>Violent</b>	Criminal Homicide	0	0		0	0		0	0	
	Rape	0	2	-100.00%	2	5	-60.00%	13	13	0.00%
	Robbery - Commercial	0	0		0	0		1	3	-66.67%
	Robbery - Person	0	0		0	3	-100.00%	15	14	7.14%
	Aggravated Assault - Non DV	1	1	0.00%	10	14	-28.57%	47	64	-26.56%
	Aggravated Assault - DV	0	0		1	0		6	9	-33.33%
<b>Violent Total:</b>		1	3	-66.67%	13	22	-40.91%	82	103	-20.39%
<b>Property</b>	Burglary - Residential	1	1	0.00%	2	1	100.00%	9	12	-25.00%
	Burglary Garage	0	0		0	0		0	0	
	Burglary Commercial	3	1	200.00%	4	6	-33.33%	29	18	61.11%
	Larceny	20	25	-20.00%	81	100	-19.00%	410	501	-18.16%
	Vehicle Theft	1	0		4	8	-50.00%	27	35	-22.86%
	Arson	0	1	-100.00%	1	0		3	3	0.00%
<b>Property Total:</b>		25	28	-10.71%	92	115	-20.00%	478	569	-15.99%
<b>Preliminary Part 1 Crime Totals:</b>		26	31	-16.13%	105	137	-23.36%	560	672	-16.67%
<b>Current 7 Day Period:</b>		6/2/2019 - 6/8/2019			<b>Prior 7 Day Period:</b>		5/26/2019 - 6/1/2019			
<b>Current 28 Day Period:</b>		5/12/2019 - 6/8/2019			<b>Prior 28 Day Period:</b>		4/14/2019 - 5/11/2019			
<b>Current YTD Day Period:</b>		1/1/2019 - 6/8/2019			<b>Prior YTD Period:</b>		1/1/2018 - 6/8/2018			

Prepared by SPD Crime Analysis Office - Monday, June 10, 2019

**NOTE:** SPD moved from UCR to the NIBRS reporting standard on 10/4/16 following the transition to a new RMS System. [Numbers on CompStat reports prior to this date should not be used as a comparison to those on this report.](#) Additional info on these reporting standards can be found on the FBI website: <https://ucr.fbi.gov/nibrs-overview>

This chart represents Preliminary counts of selected crime categories from Police Case Reports. Full statistical analysis to determine the confidence level of this data has not been performed. The % change columns on the preliminary counts differ from the percentage change on the NIBRS crime report, sometimes significantly. The CompStat report is designed for operational use and includes only selected NIBRS categories and coding less complex than full NIBRS rules. Official statistics for these and other NIBRS categories can be found on WASPC & FBI websites once available.









Sunday - Saturday

6/2/2019 TO 6/8/2019

SW - Downtown District (P8)



<u>A/C</u>	<u>Offense Statute</u>	<u>Address</u>	<u>Reported Date</u>	<u>Dist</u>
<b><u>SPD8RS</u></b>				
C	ASSAULT 2D	600 W 1ST AVE	6/3/2019	P8
C	BURGLARY 1D FROM RESIDENCE	100 W 3RD AVE	6/8/2019	P6
C	BURGLARY 2D COMMERCIAL	200 N WALL ST	6/3/2019	P8
C	BURGLARY 2D COMMERCIAL	200 N WALL ST	6/3/2019	P8
A	BURGLARY 2D COMMERCIAL	400 S MAPLE ST	6/7/2019	P1
C	THEFT 2D ALL OTHER	800 W MAIN AVE	6/6/2019	P8
C	THEFT 2D ALL OTHER	500 N DIVISION ST	6/8/2019	P8
C	THEFT 2D FROM BUILDING	200 S HOWARD ST	6/3/2019	P8
C	THEFT 2D FROM BUILDING	100 W 3RD AVE	6/8/2019	P6
C	THEFT 3D ALL OTHER	700 W MAIN AVE	6/4/2019	P8
C	THEFT 3D ALL OTHER	700 W RIVERSIDE AVE	6/5/2019	P8
C	THEFT 3D ALL OTHER	800 W MAIN AVE	6/7/2019	P8
C	THEFT 3D CITY ALL OTHER	N HOWARD ST / W SPOKANE FALLS BLVD	6/8/2019	P5
C	THEFT 3D CITY ALL OTHER	600 W MAIN AVE	6/8/2019	P8
C	THEFT 3D CITY FROM BUILDING	200 N HOWARD ST	6/2/2019	P8
C	THEFT 3D CITY FROM BUILDING	900 W MAIN AVE	6/3/2019	P8
C	THEFT 3D FROM BUILDING	0 E OLIVE AVE	6/6/2019	P8
C	THEFT 3D FROM MOTOR VEHICLE	S WALL ST / W RAILROAD ALLEY AVE	6/2/2019	P8
C	THEFT 3D FROM MOTOR VEHICLE	200 W RIVERSIDE AVE	6/3/2019	P8
C	THEFT 3D FROM MOTOR VEHICLE	200 W RIVERSIDE AVE	6/4/2019	P8
C	THEFT 3D FROM MOTOR VEHICLE	W 2ND AVE / S HOWARD ST	6/6/2019	P8
C	THEFT 3D SHOPLIFTING	600 W MAIN AVE	6/3/2019	P8
A	THEFT 3D VEHICLE PARTS AND ACCESSORIES	W 2ND AVE / S HOWARD ST	6/6/2019	P8
C	THEFT 3D VEHICLE PARTS AND ACCESSORIES	200 W RIVERSIDE AVE	6/7/2019	P8
C	THEFT OF MOTOR VEHICLE	500 N HOWARD ST	6/3/2019	P8
C	THEFT-CITY (Shoplifting)	700 W RIVERSIDE AVE	6/2/2019	

POLICE SUMMARY - Ending: Saturday, June 8, 2019



## Other Jurisdiction or Unk District

### Preliminary IBR Counts

NIBRS Categories (Part 1 Selected)		7 Day Comparison			28 Day Comparison			YTD Comparison		
		Current	Prior	Percent	Current	Prior	Percent	Current	Prior	Percent
<b>Violent</b>	Criminal Homicide	0	0		0	0		0	0	
	Rape	0	0		1	0		5	5	0.00%
	Robbery - Commercial	0	0		0	0		0	0	
	Robbery - Person	0	0		0	0		0	0	
	Aggravated Assault - Non DV	0	0		0	1	-100.00%	3	0	
	Aggravated Assault - DV	0	0		0	0		2	1	100.00%
<b>Violent Total:</b>		0	0		1	1	0.00%	10	6	66.67%
<b>Property</b>	Burglary - Residential	0	0		0	0		1	0	
	Burglary Garage	0	0		0	0		0	0	
	Burglary Commercial	0	0		0	0		1	2	-50.00%
	Larceny	2	0		3	3	0.00%	11	11	0.00%
	Vehicle Theft	0	1	-100.00%	1	0		3	5	-40.00%
	Arson	0	0		0	0		0	0	
<b>Property Total:</b>		2	1	100.00%	4	3	33.33%	16	18	-11.11%
<b>Preliminary Part 1 Crime Totals:</b>		2	1	100.00%	5	4	25.00%	26	24	8.33%
<b>Current 7 Day Period:</b>		6/2/2019 - 6/8/2019			<b>Prior 7 Day Period:</b>		5/26/2019 - 6/1/2019			
<b>Current 28 Day Period:</b>		5/12/2019 - 6/8/2019			<b>Prior 28 Day Period:</b>		4/14/2019 - 5/11/2019			
<b>Current YTD Day Period:</b>		1/1/2019 - 6/8/2019			<b>Prior YTD Period:</b>		1/1/2018 - 6/8/2018			

Prepared by SPD Crime Analysis Office - Monday, June 10, 2019

**NOTE:** SPD moved from UCR to the NIBRS reporting standard on 10/4/16 following the transition to a new RMS System. [Numbers on CompStat reports prior to this date should not be used as a comparison to those on this report.](#) Additional info on these reporting standards can be found on the FBI website: <https://ucr.fbi.gov/nibrs-overview>

This chart represents Preliminary counts of selected crime categories from Police Case Reports. Full statistical analysis to determine the confidence level of this data has not been performed. The % change columns on the preliminary counts differ from the percentage change on the NIBRS crime report, sometimes significantly. The CompStat report is designed for operational use and includes only selected NIBRS categories and coding less complex than full NIBRS rules. Official statistics for these and other NIBRS categories can be found on WASPC & FBI websites once available.

Sunday - Saturday

6/2/2019 TO 6/8/2019

Other Jurisdiction/Unk District



**A/C** **Offense Statute**

**Address**

**Reported Date**

**Dist**

**Airway Height**

C ORGANIZED RETAIL THEFT 2D

1200 S HAYFORD RD

6/8/2019

Oth

**SC08**

C THEFT 2D ALL OTHER

9700 E GARLAND AVE

6/7/2019

P8