

# SPOKANE POLICE DEPARTMENT

## PRELIMINARY CITYWIDE **IBR** CRIME REPORT



### Preliminary IBR Counts

CHIEF OF POLICE

Craig Meidl

Period Ending: Saturday, May 11, 2019

NIBRS Categories (Part 1 Selected)		7 Day Comparison			28 Day Comparison			YTD Comparison		
		Current	Prior	Percent	Current	Prior	Percent	Current	Prior	Percent
<b>Violent</b>	Criminal Homicide	0	1	-100.00%	1	0		2	2	0.00%
	Rape	4	5	-20.00%	18	19	-5.26%	97	111	-12.61%
	Robbery - Commercial	0	3	-100.00%	9	5	80.00%	31	27	14.81%
	Robbery - Person	5	3	66.67%	11	15	-26.67%	67	68	-1.47%
	Aggravated Assault - Non DV	22	10	120.00%	59	42	40.48%	216	239	-9.62%
	Aggravated Assault - DV	7	4	75.00%	26	28	-7.14%	123	149	-17.45%
<b>Violent Total:</b>		38	26	46.15%	124	109	13.76%	536	596	-10.07%
<b>Property</b>	Burglary - Residential	19	16	18.75%	61	65	-6.15%	297	364	-18.41%
	Burglary Garage	18	11	63.64%	54	43	25.58%	197	184	7.07%
	Burglary Commercial	11	2	450.00%	31	37	-16.22%	153	126	21.43%
	Larceny	243	216	12.50%	890	854	4.22%	3601	4249	-15.25%
	Vehicle Theft	37	24	54.17%	104	104	0.00%	469	604	-22.35%
	Arson	0	2	-100.00%	2	6	-66.67%	16	13	23.08%
<b>Property Total:</b>		328	271	21.03%	1142	1109	2.98%	4733	5540	-14.57%
<b>Preliminary Part 1 Crime Totals:</b>		366	297	23.23%	1266	1218	3.94%	5269	6136	-14.13%
<b>Current 7 Day Period:</b>		5/5/2019 - 5/11/2019			<b>Prior 7 Day Period:</b>		4/28/2019 - 5/4/2019			
<b>Current 28 Day Period:</b>		4/14/2019 - 5/11/2019			<b>Prior 28 Day Period:</b>		3/17/2019 - 4/13/2019			
<b>Current YTD Day Period:</b>		1/1/2019 - 5/11/2019			<b>Prior YTD Period:</b>		1/1/2018 - 5/11/2018			

Prepared by SPD Crime Analysis Office - Monday, May 13, 2019

**NOTE:** SPD moved from UCR to the NIBRS reporting standard on 10/4/16 following the transition to a new RMS System. [Numbers on CompStat reports prior to this date should not be used as a comparison to those on this report.](#) Additional info on these reporting standards can be found on the FBI website: <https://ucr.fbi.gov/nibrs-overview>

This chart represents Preliminary counts of selected crime categories from Police Case Reports. Full statistical analysis to determine the confidence level of this data has not been performed. The % change columns on the preliminary counts differ from the percentage change on the NIBRS crime report, sometimes significantly. The CompStat report is designed for operational use and includes only selected NIBRS categories and coding less complex than full NIBRS rules. Official statistics for these and other NIBRS categories can be found on WASPC & FBI websites once available.



# SPOKANE POLICE DEPARTMENT



## NORTH Police Service Area

### PSA Commander

**Captain Mark Griffiths**

**Northwest District (P1)**

**Central District (P2)**

**Neva-Wood District (P3)**

**Northeast District (P4)**



POLICE SUMMARY - Ending: Saturday, May 11, 2019

## ***NORTH PRECINCT (P1, P2, P3, and P4)***



### Preliminary IBR Counts

NIBRS Categories (Part 1 Selected)		7 Day Comparison			28 Day Comparison			YTD Comparison		
		Current	Prior	Percent	Current	Prior	Percent	Current	Prior	Percent
<b>Violent</b>	Criminal Homicide	0	0		0	0		0	1	-100.00%
	Rape	2	1	100.00%	9	12	-25.00%	60	63	-4.76%
	Robbery - Commercial	0	3	-100.00%	7	5	40.00%	27	19	42.11%
	Robbery - Person	0	2	-100.00%	4	6	-33.33%	29	40	-27.50%
	Aggravated Assault - Non DV	15	4	275.00%	32	21	52.38%	113	129	-12.40%
	Aggravated Assault - DV	5	2	150.00%	19	15	26.67%	74	95	-22.11%
<b>Violent Total:</b>		22	12	83.33%	71	59	20.34%	303	347	-12.68%
<b>Property</b>	Burglary - Residential	17	11	54.55%	50	43	16.28%	196	215	-8.84%
	Burglary Garage	14	9	55.56%	40	30	33.33%	136	130	4.62%
	Burglary Commercial	5	1	400.00%	14	18	-22.22%	70	72	-2.78%
	Larceny	150	135	11.11%	561	531	5.65%	2309	2802	-17.59%
	Vehicle Theft	26	14	85.71%	72	69	4.35%	327	386	-15.28%
	Arson	0	1	-100.00%	1	5	-80.00%	9	9	0.00%
<b>Property Total:</b>		212	171	23.98%	738	696	6.03%	3047	3614	-15.69%
<b>Preliminary Part 1 Crime Totals:</b>		234	183	27.87%	809	755	7.15%	3350	3961	-15.43%
<b>Current 7 Day Period:</b>		5/5/2019 - 5/11/2019			<b>Prior 7 Day Period:</b>		4/28/2019 - 5/4/2019			
<b>Current 28 Day Period:</b>		4/14/2019 - 5/11/2019			<b>Prior 28 Day Period:</b>		3/17/2019 - 4/13/2019			
<b>Current YTD Day Period:</b>		1/1/2019 - 5/11/2019			<b>Prior YTD Period:</b>		1/1/2018 - 5/11/2018			

Prepared by SPD Crime Analysis Office - Monday, May 13, 2019

**NOTE:** SPD moved from UCR to the NIBRS reporting standard on 10/4/16 following the transition to a new RMS System. [Numbers on CompStat reports prior to this date should not be used as a comparison to those on this report.](#) Additional info on these reporting standards can be found on the FBI website: <https://ucr.fbi.gov/nibrs-overview>

This chart represents Preliminary counts of selected crime categories from Police Case Reports. Full statistical analysis to determine the confidence level of this data has not been performed. The % change columns on the preliminary counts differ from the percentage change on the NIBRS crime report, sometimes significantly. The CompStat report is designed for operational use and includes only selected NIBRS categories and coding less complex than full NIBRS rules. Official statistics for these and other NIBRS categories can be found on WASPC & FBI websites once available.



POLICE SUMMARY - Ending: Saturday, May 11, 2019



## NW - Northwest District (P1)

### Preliminary IBR Counts

NIBRS Categories (Part 1 Selected)		7 Day Comparison			28 Day Comparison			YTD Comparison		
		Current	Prior	Percent	Current	Prior	Percent	Current	Prior	Percent
<b>Violent</b>	Criminal Homicide	0	0		0	0		0	0	
	Rape	0	1	-100.00%	1	3	-66.67%	12	16	-25.00%
	Robbery - Commercial	0	0		1	0		3	2	50.00%
	Robbery - Person	0	0		0	0		4	5	-20.00%
	Aggravated Assault - Non DV	3	1	200.00%	7	0		14	19	-26.32%
	Aggravated Assault - DV	1	0		3	4	-25.00%	21	14	50.00%
<b>Violent Total:</b>		4	2	100.00%	12	7	71.43%	54	56	-3.57%
<b>Property</b>	Burglary - Residential	4	8	-50.00%	16	9	77.78%	49	58	-15.52%
	Burglary Garage	7	1	600.00%	12	13	-7.69%	43	29	48.28%
	Burglary Commercial	1	0		1	5	-80.00%	11	13	-15.38%
	Larceny	35	18	94.44%	108	87	24.14%	403	556	-27.52%
	Vehicle Theft	6	3	100.00%	16	12	33.33%	53	61	-13.11%
	Arson	0	0		0	3	-100.00%	3	0	
<b>Property Total:</b>		53	30	76.67%	153	129	18.60%	562	717	-21.62%
<b>Preliminary Part 1 Crime Totals:</b>		57	32	78.13%	165	136	21.32%	616	773	-20.31%
<b>Current 7 Day Period:</b>		5/5/2019 - 5/11/2019			<b>Prior 7 Day Period:</b>		4/28/2019 - 5/4/2019			
<b>Current 28 Day Period:</b>		4/14/2019 - 5/11/2019			<b>Prior 28 Day Period:</b>		3/17/2019 - 4/13/2019			
<b>Current YTD Day Period:</b>		1/1/2019 - 5/11/2019			<b>Prior YTD Period:</b>		1/1/2018 - 5/11/2018			

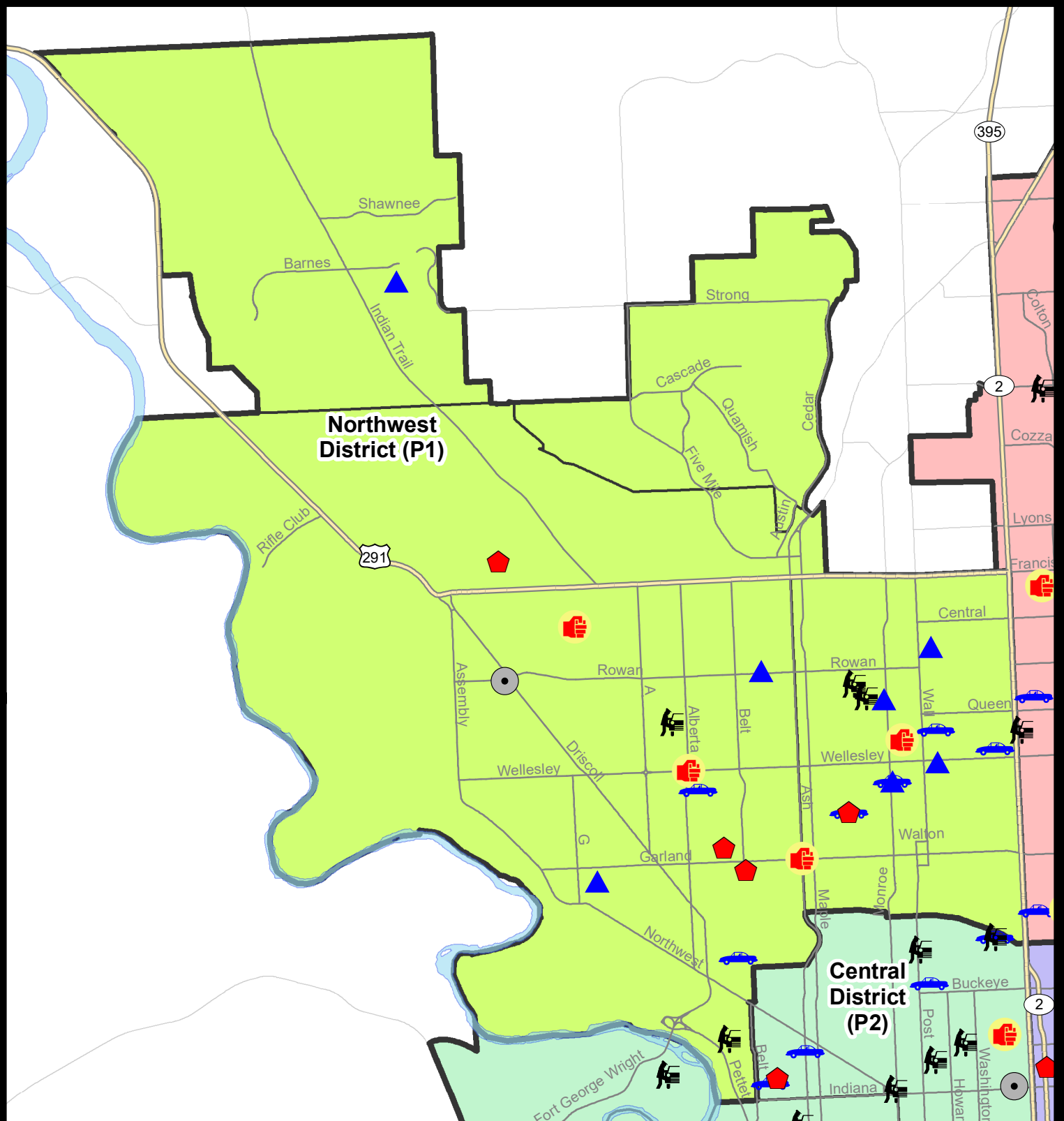
Prepared by SPD Crime Analysis Office - Monday, May 13, 2019

**NOTE:** SPD moved from UCR to the NIBRS reporting standard on 10/4/16 following the transition to a new RMS System. [Numbers on CompStat reports prior to this date should not be used as a comparison to those on this report.](#) Additional info on these reporting standards can be found on the FBI website: <https://ucr.fbi.gov/nibrs-overview>

This chart represents Preliminary counts of selected crime categories from Police Case Reports. Full statistical analysis to determine the confidence level of this data has not been performed. The % change columns on the preliminary counts differ from the percentage change on the NIBRS crime report, sometimes significantly. The CompStat report is designed for operational use and includes only selected NIBRS categories and coding less complex than full NIBRS rules. Official statistics for these and other NIBRS categories can be found on WASPC & FBI websites once available.







**City of Spokane**  
**Northwest District (P1)**  
**Selected**  
**Crime Codes**  
**2019-05-05 to 2019-05-11**  
 Prepared By:  
 Crime Analysis Unit  
 Spokane Police Department

**Legend**

**NIBRS Events**



Criminal Homicide



Rape



Robbery Commercial



Robbery Person



Aggravated Assault



Burglary Residential



Burglary Garage



Burglary Commercial



Vehicle Prowling



Vehicle Theft



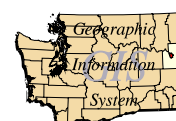
Arson



Cases Represent LERMS Crime Codes  
 Points may indicate multiple events  
 Note: Veh Prowl is only Larceny displayed

For Additional Information on  
 Incidents pertaining to an  
 Area, Trend, or Pattern  
 Contact Information Analysis

0 0.25 0.5 1 Miles



THIS IS NOT A LEGAL DOCUMENT:  
 The information shown on this map is compiled  
 from various sources and is subject to constant  
 revision. Information shown on this map should  
 not be used to determine the location of facilities  
 in relationship to property lines, section lines,  
 streets, etc.

Sunday - Saturday

5/5/2019 TO 5/11/2019

NW - Northwest District (P1)



<u>A/C</u>	<u>Offense Statute</u>	<u>Address</u>	<u>Reported Date</u>	<u>Dist</u>
<b><u>SPA1BS</u></b>				
A	RESIDENTIAL BURGLARY	6600 N WINSTON DR	5/11/2019	P1
C	THEFT 3D ALL OTHER	6700 N COUNTRY HOMES BLVD	5/6/2019	P1
C	THEFT 3D CITY SHOPLIFTING	1700 W FRANCIS AVE	5/6/2019	P1
<b><u>SPA1IT</u></b>				
C	BURGLARY 2D GARAGE	9000 N JAMES DR	5/6/2019	P1
C	THEFT 3D VEHICLE PARTS AND ACCESSORIES	8800 N INDIAN TRAIL RD	5/8/2019	P1
<b><u>SPA1NH</u></b>				
C	ASSAULT 3D WEAPON OR NEGLIGENT INJURY	N ASH ST / W GARLAND AVE	5/6/2019	P1
C	BURGLARY 2D GARAGE	5200 N MONROE ST	5/5/2019	P1
C	BURGLARY 2D GARAGE	500 W JOSEPH AVE	5/8/2019	P1
C	BURGLARY 2D GARAGE	4400 N MONROE ST	5/9/2019	P1
A	BURGLARY 2D GARAGE	4600 N HOWARD ST	5/10/2019	P1
C	HARASSMENT FELONY WEAPON INVOLVED	4800 N LINCOLN ST	5/11/2019	P1
C	RESIDENTIAL BURGLARY	4200 N HAWTHORNE ST	5/8/2019	P1
C	THEFT 1D FROM MOTOR VEHICLE	5300 N ADAMS ST	5/5/2019	P1
C	THEFT 2D FROM BUILDING	5000 N CALISPEL ST	5/8/2019	P1
C	THEFT 2D VEHICLE PARTS AND ACCESSORIES	800 W CORA AVE	5/10/2019	P1
C	THEFT 3D ALL OTHER	4800 N MAPLE ST	5/6/2019	P1
C	THEFT 3D ALL OTHER	5400 N WHITEHOUSE ST	5/7/2019	P1
C	THEFT 3D ALL OTHER	5400 N WHITEHOUSE ST	5/7/2019	P1
C	THEFT 3D ALL OTHER	500 W PRINCETON AVE	5/9/2019	P1
C	THEFT 3D ALL OTHER	0 W GRAY CT	5/11/2019	P1
C	THEFT 3D FROM BUILDING	5900 N POST ST	5/8/2019	P1
C	THEFT 3D FROM BUILDING	500 W JOSEPH AVE	5/8/2019	P1
C	THEFT 3D FROM BUILDING	800 W CORA AVE	5/9/2019	P1
C	THEFT 3D FROM MOTOR VEHICLE	5200 N JEFFERSON ST	5/5/2019	P1
A	THEFT 3D VEHICLE PARTS AND ACCESSORIES	6000 N ATLANTIC ST	5/6/2019	P1
C	THEFT 3D VEHICLE PARTS AND ACCESSORIES	200 W QUEEN AVE	5/9/2019	P1
C	THEFT OF MOTOR VEHICLE	4700 N NORMANDIE ST	5/7/2019	P1
C	THEFT OF MOTOR VEHICLE	4900 N HOWARD ST	5/8/2019	P1
C	THEFT OF MOTOR VEHICLE	4200 N HAWTHORNE ST	5/8/2019	P1
A	THEFT OF MOTOR VEHICLE	4400 N MONROE ST	5/9/2019	P1
<b><u>SPA1NW</u></b>				
C	ASSAULT 2D	N ALBERTA ST / W WELLESLEY AVE	5/10/2019	P1
C	BURGLARY 2D COMMERCIAL	3900 W ROWAN AVE	5/5/2019	P1
C	BURGLARY 2D GARAGE	5500 N CANNON ST	5/8/2019	P1
C	BURGLARY 2D GARAGE	3300 W PROVIDENCE AVE	5/9/2019	P1

For protection of victim privacy, the entire address on sexual assault crimes has been redacted.

<b>A/C</b>	<b>Offense Statute</b>	<b>Address</b>	<b>Reported Date</b>	<b>Dist</b>
C	HARASSMENT FELONY WEAPON INVOLVED	3300 W BISMARCK AVE	5/7/2019	P1
C	RESIDENTIAL BURGLARY	3800 N BELT ST	5/10/2019	P1
C	RESIDENTIAL BURGLARY	2300 W WALTON AVE	5/11/2019	P1
C	THEFT 2D ALL OTHER	4300 N ASH ST	5/10/2019	P1
C	THEFT 2D ALL OTHER	2500 W WELLESLEY AVE	5/11/2019	P1
C	THEFT 2D ALL OTHER	4900 W WELLESLEY AVE	5/11/2019	P1
C	THEFT 2D FROM BUILDING	3700 W WELLESLEY AVE	5/6/2019	P1
C	THEFT 2D VEHICLE PARTS AND ACCESSORIES	3900 W LONGFELLOW AVE	5/6/2019	P1
C	THEFT 3D ALL OTHER	1800 W WELLESLEY AVE	5/6/2019	P1
C	THEFT 3D ALL OTHER	3100 W CENTRAL AVE	5/6/2019	P1
C	THEFT 3D ALL OTHER	2100 W CLEVELAND AVE	5/10/2019	P1
C	THEFT 3D FROM BUILDING	2500 W WELLESLEY AVE	5/5/2019	P1
C	THEFT 3D FROM BUILDING	2500 W WELLESLEY AVE	5/7/2019	P1
C	THEFT 3D FROM BUILDING	2300 W WELLESLEY AVE	5/9/2019	P1
C	THEFT 3D FROM MOTOR VEHICLE	2700 W QUEEN AVE	5/5/2019	P1
C	THEFT 3D FROM MOTOR VEHICLE	2300 W CARLISLE AVE	5/10/2019	P2
C	THEFT 3D SHOPLIFTING	2500 W WELLESLEY AVE	5/5/2019	P1
C	THEFT 3D SHOPLIFTING	2300 W WELLESLEY AVE	5/5/2019	P1
C	THEFT 3D SHOPLIFTING	2100 W NORTHWEST BLVD	5/7/2019	P1
C	THEFT 3D VEHICLE PARTS AND ACCESSORIES	3800 W BROAD AVE	5/6/2019	P1
C	THEFT OF MOTOR VEHICLE	3000 N HEMLOCK ST	5/8/2019	P1
C	THEFT OF MOTOR VEHICLE	2500 W WELLESLEY AVE	5/11/2019	P1
	THEFT-CITY (Shoplifting)	5600 N NETTLETON ST	5/6/2019	P1

POLICE SUMMARY - Ending: Saturday, May 11, 2019

## NW - North Central District (P2)



### Preliminary IBR Counts

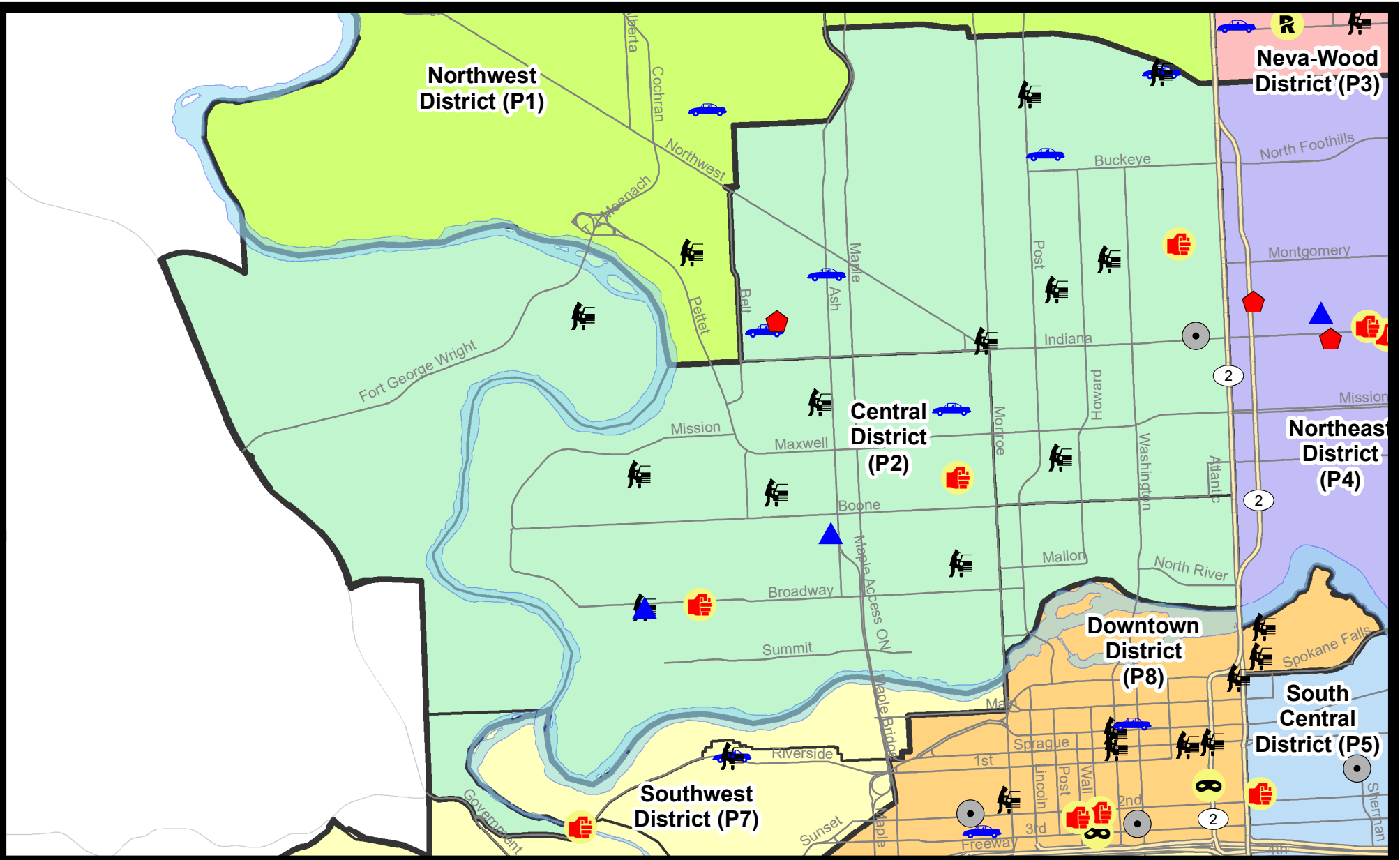
NIBRS Categories (Part 1 Selected)		7 Day Comparison			28 Day Comparison			YTD Comparison		
		Current	Prior	Percent	Current	Prior	Percent	Current	Prior	Percent
<b>Violent</b>	Criminal Homicide	0	0		0	0		0	0	
	Rape	0	0		2	5	-60.00%	20	10	100.00%
	Robbery - Commercial	0	1	-100.00%	1	0		4	4	0.00%
	Robbery - Person	0	1	-100.00%	1	1	0.00%	8	14	-42.86%
	Aggravated Assault - Non DV	2	1	100.00%	5	6	-16.67%	30	31	-3.23%
	Aggravated Assault - DV	1	1	0.00%	6	5	20.00%	20	22	-9.09%
<b>Violent Total:</b>		3	4	-25.00%	15	17	-11.76%	82	81	1.23%
<b>Property</b>	Burglary - Residential	1	1	0.00%	10	15	-33.33%	51	46	10.87%
	Burglary Garage	2	3	-33.33%	9	4	125.00%	28	37	-24.32%
	Burglary Commercial	1	0		5	6	-16.67%	21	20	5.00%
	Larceny	28	37	-24.32%	119	116	2.59%	487	505	-3.56%
	Vehicle Theft	5	1	400.00%	9	10	-10.00%	58	89	-34.83%
	Arson	0	0		0	0		1	0	
<b>Property Total:</b>		37	42	-11.90%	152	151	0.66%	646	697	-7.32%
<b>Preliminary Part 1 Crime Totals:</b>		40	46	-13.04%	167	168	-0.60%	728	778	-6.43%
<b>Current 7 Day Period:</b>		5/5/2019 - 5/11/2019			<b>Prior 7 Day Period:</b>		4/28/2019 - 5/4/2019			
<b>Current 28 Day Period:</b>		4/14/2019 - 5/11/2019			<b>Prior 28 Day Period:</b>		3/17/2019 - 4/13/2019			
<b>Current YTD Day Period:</b>		1/1/2019 - 5/11/2019			<b>Prior YTD Period:</b>		1/1/2018 - 5/11/2018			

Prepared by SPD Crime Analysis Office - Monday, May 13, 2019

**NOTE:** SPD moved from UCR to the NIBRS reporting standard on 10/4/16 following the transition to a new RMS System. [Numbers on CompStat reports prior to this date should not be used as a comparison to those on this report.](#) Additional info on these reporting standards can be found on the FBI website: <https://ucr.fbi.gov/nibrs-overview>

This chart represents Preliminary counts of selected crime categories from Police Case Reports. Full statistical analysis to determine the confidence level of this data has not been performed. The % change columns on the preliminary counts differ from the percentage change on the NIBRS crime report, sometimes significantly. The CompStat report is designed for operational use and includes only selected NIBRS categories and coding less complex than full NIBRS rules. Official statistics for these and other NIBRS categories can be found on WASPC & FBI websites once available.





**City of Spokane**  
**Central District (P2)**  
**Selected Crime Types**  
**2019-05-05 to 2019-05-11**  
 Prepared By:  
 Crime Analysis Unit  
 Spokane Police Department

**Legend**


**NIBRS Events**

- |                   |                    |                      |                     |
|-------------------|--------------------|----------------------|---------------------|
| Criminal Homicide | Robbery Commercial | Aggravated Assault   | Burglary Commercial |
| Rape              | Robbery Person     | Burglary Residential | Vehicle Prowling    |
|                   |                    | Burglary Garage      | Vehicle Theft       |
|                   |                    |                      | Arson               |

Cases Represent LERMS Crime Codes  
 Points may indicate multiple events  
 Note: Veh Prowl is only Larceny category displayed



For Additional Information on Incidents pertaining to an Area, Trend, or Pattern Contact Information Analysis



**THIS IS NOT A LEGAL DOCUMENT:**  
 The information shown on this map is compiled from various sources and is subject to constant revision. Information shown on this map should not be used to determine the location of facilities in relationship to property lines, section lines, streets, etc.

Sunday - Saturday

5/5/2019 TO 5/11/2019

NW - Central District (P2)



<u>A/C</u>	<u>Offense Statute</u>	<u>Address</u>	<u>Reported Date</u>	<u>Dist</u>
<b><u>SPA2EG</u></b>				
C	ASSAULT 1D	100 W CARLISLE AVE	5/9/2019	P1
C	BURGLARY 2D COMMERCIAL	100 W INDIANA AVE	5/11/2019	P2
C	RESIDENTIAL BURGLARY	1900 W KNOX AVE	5/7/2019	P2
C	THEFT 2D FROM BUILDING	2200 N ASH ST	5/5/2019	P2
C	THEFT 2D FROM BUILDING	2200 N ASH ST	5/6/2019	P2
C	THEFT 2D FROM BUILDING	2200 N ASH ST	5/7/2019	P2
C	THEFT 2D FROM MOTOR VEHICLE	700 W MANSFIELD AVE	5/8/2019	P2
C	THEFT 2D FROM MOTOR VEHICLE	400 W MONTGOMERY AVE	5/10/2019	P1
C	THEFT 3D ALL OTHER	800 W MONTGOMERY AVE	5/9/2019	P2
C	THEFT 3D FROM BUILDING	1200 N MONROE ST	5/6/2019	P2
C	THEFT 3D FROM BUILDING	1800 N WALL ST	5/11/2019	P2
C	THEFT 3D FROM MOTOR VEHICLE	700 W SINTO AVE	5/7/2019	P2
C	THEFT 3D FROM MOTOR VEHICLE	1900 N MONROE ST	5/8/2019	P2
C	THEFT 3D FROM MOTOR VEHICLE	200 W DALTON AVE	5/9/2019	P2
C	THEFT 3D FROM MOTOR VEHICLE	700 W EUCLID AVE	5/9/2019	P2
C	THEFT 3D VEHICLE PARTS AND ACCESSORIES	2400 N DIVISION ST	5/10/2019	P2
C	THEFT OF MOTOR VEHICLE	200 W DALTON AVE	5/5/2019	P2
C	THEFT OF MOTOR VEHICLE	2000 N CANNON ST	5/5/2019	P2
C	THEFT OF MOTOR VEHICLE	700 W CLEVELAND AVE	5/8/2019	P1
C	THEFT OF MOTOR VEHICLE	W MONTGOMERY AVE / N ASH ST	5/11/2019	Oth
<b><u>SPA2RS</u></b>				
C	THEFT 2D ALL OTHER	900 N WASHINGTON ST	5/6/2019	P2
<b><u>SPA2WC</u></b>				
C	ASSAULT 2D	1100 W SHARP AVE	5/5/2019	P1
C	BURGLARY 2D GARAGE	2500 W BROADWAY AVE	5/9/2019	P2
A	BURGLARY 2D GARAGE	1700 W GARDNER AVE	5/11/2019	P2
C	HARASSMENT FELONY WEAPON INVOLVED	2300 W BROADWAY AVE	5/10/2019	P1
C	THEFT 2D FROM BUILDING	1100 W BROADWAY AVE	5/9/2019	P2
C	THEFT 2D FROM MOTOR VEHICLE	1900 W SHARP AVE	5/5/2019	P2
C	THEFT 3D ALL OTHER	2900 W BOONE AVE	5/5/2019	P2
C	THEFT 3D ALL OTHER	1900 W SHARP AVE	5/9/2019	P2
C	THEFT 3D ALL OTHER	2500 W COLLEGE AVE	5/10/2019	P2
C	THEFT 3D FROM BUILDING	1700 W GARDNER AVE	5/6/2019	P2
C	THEFT 3D FROM BUILDING	1800 W COLLEGE AVE	5/7/2019	P2
C	THEFT 3D FROM MOTOR VEHICLE	1100 W MALLON AVE	5/6/2019	P2
C	THEFT 3D FROM MOTOR VEHICLE	1700 W AUGUSTA AVE	5/7/2019	P2
C	THEFT 3D FROM MOTOR VEHICLE	2500 W SINTO AVE	5/8/2019	P2



<b>A/C</b>	<b>Offense Statute</b>	<b>Address</b>	<b>Reported Date</b>	<b>Dist</b>
C	THEFT 3D FROM MOTOR VEHICLE	2500 W BROADWAY AVE	5/9/2019	P2
C	THEFT OF MOTOR VEHICLE	1100 W SPOFFORD AVE	5/7/2019	P2
<b><u>SPA2WH</u></b>				
C	THEFT 2D FROM MOTOR VEHICLE	2800 W ELLIOTT DR	5/11/2019	P2
C	THEFT 3D FROM MOTOR VEHICLE	2800 W ELLIOTT DR	5/10/2019	P2
C	THEFT 3D VEHICLE PARTS AND ACCESSORIES	3800 W FORT GEORGE WRIGHT DR	5/10/2019	P2

POLICE SUMMARY - Ending: Saturday, May 11, 2019



## NE - Neva-Wood District (P3)

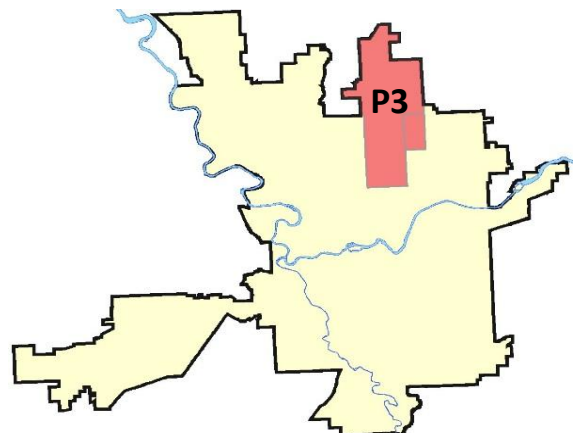
### Preliminary IBR Counts

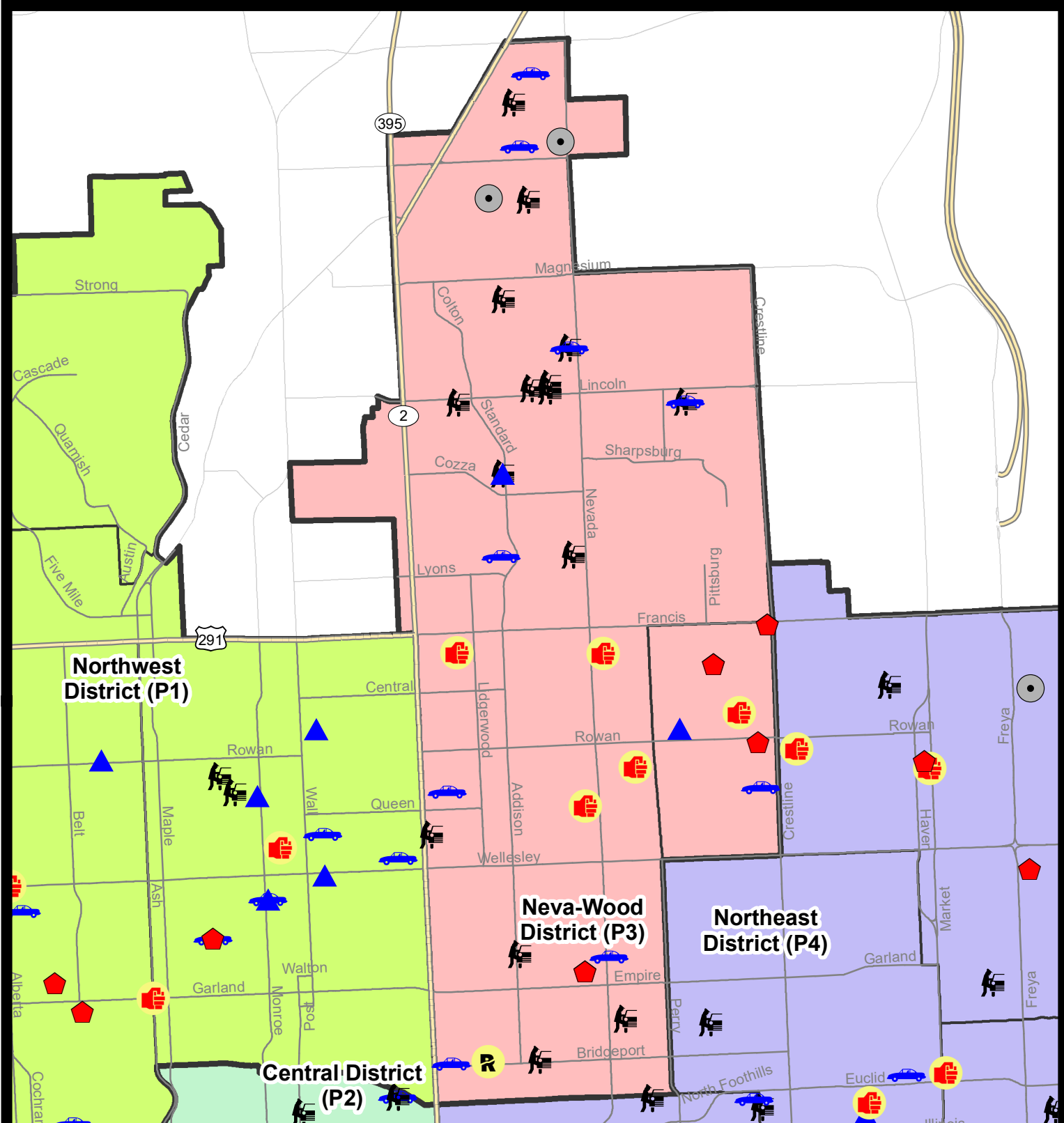
NIBRS Categories (Part 1 Selected)		7 Day Comparison			28 Day Comparison			YTD Comparison		
		Current	Prior	Percent	Current	Prior	Percent	Current	Prior	Percent
<b>Violent</b>	Criminal Homicide	0	0		0	0		0	1	-100.00%
	Rape	2	0		2	3	-33.33%	15	19	-21.05%
	Robbery - Commercial	0	1	-100.00%	3	2	50.00%	12	9	33.33%
	Robbery - Person	0	1	-100.00%	3	1	200.00%	12	12	0.00%
	Aggravated Assault - Non DV	5	0		8	6	33.33%	31	49	-36.73%
	Aggravated Assault - DV	0	1	-100.00%	4	3	33.33%	18	29	-37.93%
<b>Violent Total:</b>		7	3	133.33%	20	15	33.33%	88	119	-26.05%
<b>Property</b>	Burglary - Residential	7	1	600.00%	14	13	7.69%	52	53	-1.89%
	Burglary Garage	2	3	-33.33%	11	8	37.50%	45	40	12.50%
	Burglary Commercial	2	1	100.00%	6	3	100.00%	21	18	16.67%
	Larceny	53	40	32.50%	188	195	-3.59%	854	1175	-27.32%
	Vehicle Theft	9	5	80.00%	24	24	0.00%	118	127	-7.09%
	Arson	0	1	-100.00%	1	2	-50.00%	4	4	0.00%
<b>Property Total:</b>		73	51	43.14%	244	245	-0.41%	1094	1417	-22.79%
<b>Preliminary Part 1 Crime Totals:</b>		80	54	48.15%	264	260	1.54%	1182	1536	-23.05%
<b>Current 7 Day Period:</b>		5/5/2019 - 5/11/2019			<b>Prior 7 Day Period:</b>		4/28/2019 - 5/4/2019			
<b>Current 28 Day Period:</b>		4/14/2019 - 5/11/2019			<b>Prior 28 Day Period:</b>		3/17/2019 - 4/13/2019			
<b>Current YTD Day Period:</b>		1/1/2019 - 5/11/2019			<b>Prior YTD Period:</b>		1/1/2018 - 5/11/2018			

Prepared by SPD Crime Analysis Office - Monday, May 13, 2019

**NOTE:** SPD moved from UCR to the NIBRS reporting standard on 10/4/16 following the transition to a new RMS System. [Numbers on CompStat reports prior to this date should not be used as a comparison to those on this report.](#) Additional info on these reporting standards can be found on the FBI website: <https://ucr.fbi.gov/nibrs-overview>

This chart represents Preliminary counts of selected crime categories from Police Case Reports. Full statistical analysis to determine the confidence level of this data has not been performed. The % change columns on the preliminary counts differ from the percentage change on the NIBRS crime report, sometimes significantly. The CompStat report is designed for operational use and includes only selected NIBRS categories and coding less complex than full NIBRS rules. Official statistics for these and other NIBRS categories can be found on WASPC & FBI websites once available.





**City of Spokane**  
**Neva-Wood District (P3)**  
**Selected Crime Codes**  
**2019-05-05 to 2019-05-11**  
 Prepared By:  
 Crime Analysis Unit  
 Spokane Police Department

**Legend**

**NIBRS Events**



Criminal Homicide



Rape



Robbery Commercial



Robbery Person



Aggravated Assault



Burglary Residential



Burglary Garage



Burglary Commercial



Vehicle Prowling



Vehicle Theft



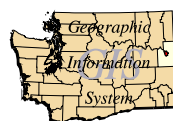
Arson



Cases Represent LERMS Crime Codes  
 Points may indicate multiple events  
 Note: Veh Prowl is only Larceny displayed

For Additional Information on  
 Incidents pertaining to an  
 Area, Trend, or Pattern  
 Contact Information Analysis

0 0.2 0.4 0.8 Miles



**THIS IS NOT A LEGAL DOCUMENT:**  
 The information shown on this map is compiled  
 from various sources and is subject to constant  
 revision. Information shown on this map should  
 not be used to determine the location of facilities  
 in relationship to property lines, section lines,  
 streets, etc.

Sunday - Saturday

5/5/2019 TO 5/11/2019

NE - Neva-Wood District (P3)



<u>A/C</u>	<u>Offense Statute</u>	<u>Address</u>	<u>Reported Date</u>	<u>Dist</u>
<b>SPB3NL</b>				
C	ASSAULT 1D	1200 E SANSON AVE	5/5/2019	P4
C	ASSAULT 2D	6100 N COLTON ST	5/9/2019	P2
C	ASSAULT 2D	1000 E DALKE AVE	5/9/2019	P4
C	ASSAULT 3D WEAPON OR NEGLIGENT INJURY	900 E QUEEN AVE	5/11/2019	P4
C	BURGLARY 2D COMMERCIAL	9600 N NEVADA ST	5/7/2019	P4
C	BURGLARY 2D COMMERCIAL	9200 N COLTON ST	5/10/2019	P3
C	BURGLARY 2D GARAGE	7300 N STANDARD ST	5/9/2019	P4
C	RAPE 3D		5/5/2019	P3
C	RESIDENTIAL BURGLARY	800 E GARLAND AVE	5/5/2019	P4
C	RESIDENTIAL BURGLARY	800 E GARLAND AVE	5/6/2019	P4
C	THEFT 1D ALL OTHER	600 E HOLLAND AVE	5/9/2019	P4
C	THEFT 1D ALL OTHER	500 E EUCLID AVE	5/9/2019	P4
C	THEFT 2D ALL OTHER	200 E WEDGEWOOD AVE	5/7/2019	P3
C	THEFT 2D FROM BUILDING	700 E DALKE AVE	5/10/2019	P3
C	THEFT 2D FROM MOTOR VEHICLE	500 E BRIDGEPORT AVE	5/9/2019	P3
C	THEFT 2D FROM MOTOR VEHICLE	9700 N NEWPORT HWY	5/9/2019	P3
C	THEFT 3D ALL OTHER	700 E BROAD AVE	5/6/2019	P3
C	THEFT 3D ALL OTHER	0 E ROCKWELL AVE	5/7/2019	P3
C	THEFT 3D ALL OTHER	1000 E WABASH AVE	5/9/2019	P3
C	THEFT 3D ALL OTHER	1300 E PRINCETON AVE	5/10/2019	P3
A	THEFT 3D ALL OTHER	5500 N DIVISION ST	5/10/2019	P3
C	THEFT 3D ALL OTHER	4700 N DIVISION ST	5/11/2019	P3
C	THEFT 3D CITY ALL OTHER	600 E HOLLAND AVE	5/9/2019	P4
C	THEFT 3D CITY SHOPLIFTING	9100 N NEWPORT HWY	5/7/2019	P3
C	THEFT 3D CITY SHOPLIFTING	6700 N DIVISION ST	5/7/2019	P3
C	THEFT 3D FROM BUILDING	5600 N LIDGERWOOD ST	5/7/2019	P3
C	THEFT 3D FROM BUILDING	1200 E WESTVIEW CT	5/7/2019	P3
C	THEFT 3D FROM BUILDING	7300 N STANDARD ST	5/9/2019	P4
C	THEFT 3D FROM BUILDING	100 E WEDGEWOOD AVE	5/9/2019	P3
C	THEFT 3D FROM MOTOR VEHICLE	8100 N WILDING DR	5/7/2019	P4
A	THEFT 3D FROM MOTOR VEHICLE	7900 N BLUECOAT CT	5/7/2019	P3
C	THEFT 3D FROM MOTOR VEHICLE	500 E LACROSSE AVE	5/7/2019	P3
C	THEFT 3D FROM MOTOR VEHICLE	7900 N GRAYCOAT CT	5/7/2019	P3
C	THEFT 3D FROM MOTOR VEHICLE	4700 N DIVISION ST	5/7/2019	P3
A	THEFT 3D FROM MOTOR VEHICLE	7900 N BLUECOAT CT	5/8/2019	P3
C	THEFT 3D FROM MOTOR VEHICLE	9200 N NEVADA ST	5/8/2019	P3
A	THEFT 3D FROM MOTOR VEHICLE	8500 N ANTIETAM DR	5/8/2019	P3
C	THEFT 3D FROM MOTOR VEHICLE	900 E BEACON AVE	5/9/2019	P3

For protection of victim privacy, the entire address on sexual assault crimes has been redacted.

<b>A/C</b>	<b>Offense Statute</b>	<b>Address</b>	<b>Reported Date</b>	<b>Dist</b>
C	THEFT 3D FROM MOTOR VEHICLE	7300 N STANDARD ST	5/9/2019	P4
C	THEFT 3D FROM MOTOR VEHICLE	200 E LINCOLN RD	5/9/2019	P3
A	THEFT 3D FROM MOTOR VEHICLE	1700 E LINCOLN RD	5/11/2019	P3
A	THEFT 3D FROM MOTOR VEHICLE	1100 E GORDON AVE	5/11/2019	P3
C	THEFT 3D SHOPLIFTING	9100 N DIVISION ST	5/6/2019	P3
C	THEFT 3D SHOPLIFTING	6600 N DIVISION ST	5/6/2019	P3
C	THEFT 3D SHOPLIFTING	4700 N DIVISION ST	5/6/2019	P3
C	THEFT 3D SHOPLIFTING	9700 N NEWPORT HWY	5/6/2019	P3
C	THEFT 3D SHOPLIFTING	7500 N DIVISION ST	5/8/2019	P3
C	THEFT 3D SHOPLIFTING	9700 N NEWPORT HWY	5/8/2019	P3
C	THEFT 3D SHOPLIFTING	9600 N NEWPORT HWY	5/8/2019	P3
C	THEFT 3D SHOPLIFTING	7500 N DIVISION ST	5/9/2019	P3
C	THEFT 3D SHOPLIFTING	7500 N DIVISION ST	5/9/2019	P3
C	THEFT 3D SHOPLIFTING	4700 N DIVISION ST	5/10/2019	P3
C	THEFT 3D SHOPLIFTING	4700 N DIVISION ST	5/10/2019	P3
C	THEFT 3D SHOPLIFTING	9200 N COLTON ST	5/10/2019	P3
C	THEFT 3D SHOPLIFTING	4700 N DIVISION ST	5/10/2019	P3
C	THEFT 3D SHOPLIFTING	4700 N DIVISION ST	5/10/2019	P3
C	THEFT 3D SHOPLIFTING	4700 N DIVISION ST	5/10/2019	P3
C	THEFT 3D SHOPLIFTING	4700 N DIVISION ST	5/11/2019	P3
C	THEFT 3D SHOPLIFTING	4700 N DIVISION ST	5/11/2019	P3
C	THEFT 3D SHOPLIFTING	4700 N DIVISION ST	5/11/2019	P4
C	THEFT 3D SHOPLIFTING	4700 N DIVISION ST	5/11/2019	P3
C	THEFT 3D VEHICLE PARTS AND ACCESSORIES	200 E WELLESLEY AVE	5/5/2019	P3
C	THEFT 3D VEHICLE PARTS AND ACCESSORIES	900 E GLASS AVE	5/10/2019	P3
C	THEFT OF MOTOR VEHICLE	8100 N WILDING DR	5/7/2019	P4
C	THEFT OF MOTOR VEHICLE	4000 N NEVADA ST	5/8/2019	P4
C	THEFT OF MOTOR VEHICLE	0 E BRIDGEPORT AVE	5/8/2019	P3
C	THEFT OF MOTOR VEHICLE	6900 N WISCOMB ST	5/9/2019	P2
C	THEFT OF MOTOR VEHICLE	600 E HOLLAND AVE	5/9/2019	P4
C	THEFT OF MOTOR VEHICLE	1700 E LINCOLN RD	5/10/2019	P3
C	THEFT OF MOTOR VEHICLE	0 E CROWN AVE	5/11/2019	P4
C	THEFT OF MOTOR VEHICLE	9900 N NEWPORT HWY	5/11/2019	P1

### **SPB3WH**

C	ASSAULT 3D WEAPON OR NEGLIGENT INJURY	1800 E JOSEPH AVE	5/10/2019	P4
C	BURGLARY 2D GARAGE	1500 E NEBRASKA AVE	5/7/2019	P3
C	IBR Purposes Only - Sodomy		5/6/2019	P4
C	RESIDENTIAL BURGLARY	2000 E FRANCIS AVE	5/5/2019	P4
A	RESIDENTIAL BURGLARY	2000 E FRANCIS AVE	5/7/2019	P4
C	RESIDENTIAL BURGLARY	5400 N MARTIN ST	5/7/2019	P1
C	RESIDENTIAL BURGLARY	1700 E BISMARCK AVE	5/9/2019	P4
C	RESIDENTIAL BURGLARY	1700 E BISMARCK AVE	5/10/2019	P4
C	THEFT 3D FROM BUILDING	1700 E BISMARCK AVE	5/10/2019	P4
C	THEFT OF MOTOR VEHICLE	5100 N MARTIN ST	5/9/2019	P4

**For protection of victim privacy, the entire address on sexual assault crimes has been redacted.**

POLICE SUMMARY - Ending: Saturday, May 11, 2019



## NE - Northeast District (P4)

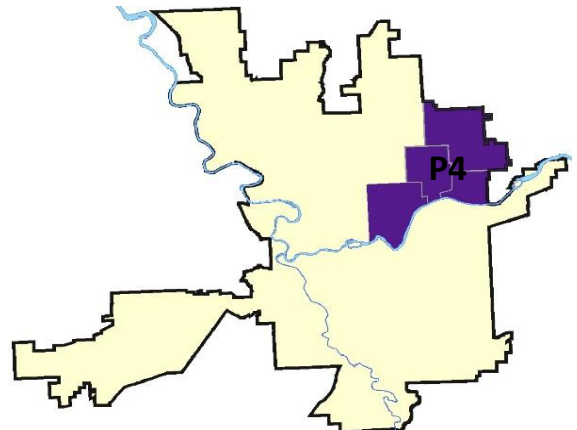
### Preliminary IBR Counts

NIBRS Categories (Part 1 Selected)		7 Day Comparison			28 Day Comparison			YTD Comparison		
		Current	Prior	Percent	Current	Prior	Percent	Current	Prior	Percent
<b>Violent</b>	Criminal Homicide	0	0		0	0		0	0	
	Rape	0	0		4	1	300.00%	13	18	-27.78%
	Robbery - Commercial	0	1	-100.00%	2	3	-33.33%	8	4	100.00%
	Robbery - Person	0	0		0	4	-100.00%	5	9	-44.44%
	Aggravated Assault - Non DV	5	2	150.00%	12	9	33.33%	38	30	26.67%
	Aggravated Assault - DV	3	0		6	3	100.00%	15	30	-50.00%
<b>Violent Total:</b>		8	3	166.67%	24	20	20.00%	79	91	-13.19%
<b>Property</b>	Burglary - Residential	5	1	400.00%	10	6	66.67%	44	58	-24.14%
	Burglary Garage	3	2	50.00%	8	5	60.00%	20	24	-16.67%
	Burglary Commercial	1	0		2	4	-50.00%	17	21	-19.05%
	Larceny	34	40	-15.00%	146	133	9.77%	565	566	-0.18%
	Vehicle Theft	6	5	20.00%	23	23	0.00%	98	109	-10.09%
	Arson	0	0		0	0		1	5	-80.00%
<b>Property Total:</b>		49	48	2.08%	189	171	10.53%	745	783	-4.85%
<b>Preliminary Part 1 Crime Totals:</b>		57	51	11.76%	213	191	11.52%	824	874	-5.72%
<b>Current 7 Day Period:</b>		5/5/2019 - 5/11/2019			<b>Prior 7 Day Period:</b>		4/28/2019 - 5/4/2019			
<b>Current 28 Day Period:</b>		4/14/2019 - 5/11/2019			<b>Prior 28 Day Period:</b>		3/17/2019 - 4/13/2019			
<b>Current YTD Day Period:</b>		1/1/2019 - 5/11/2019			<b>Prior YTD Period:</b>		1/1/2018 - 5/11/2018			

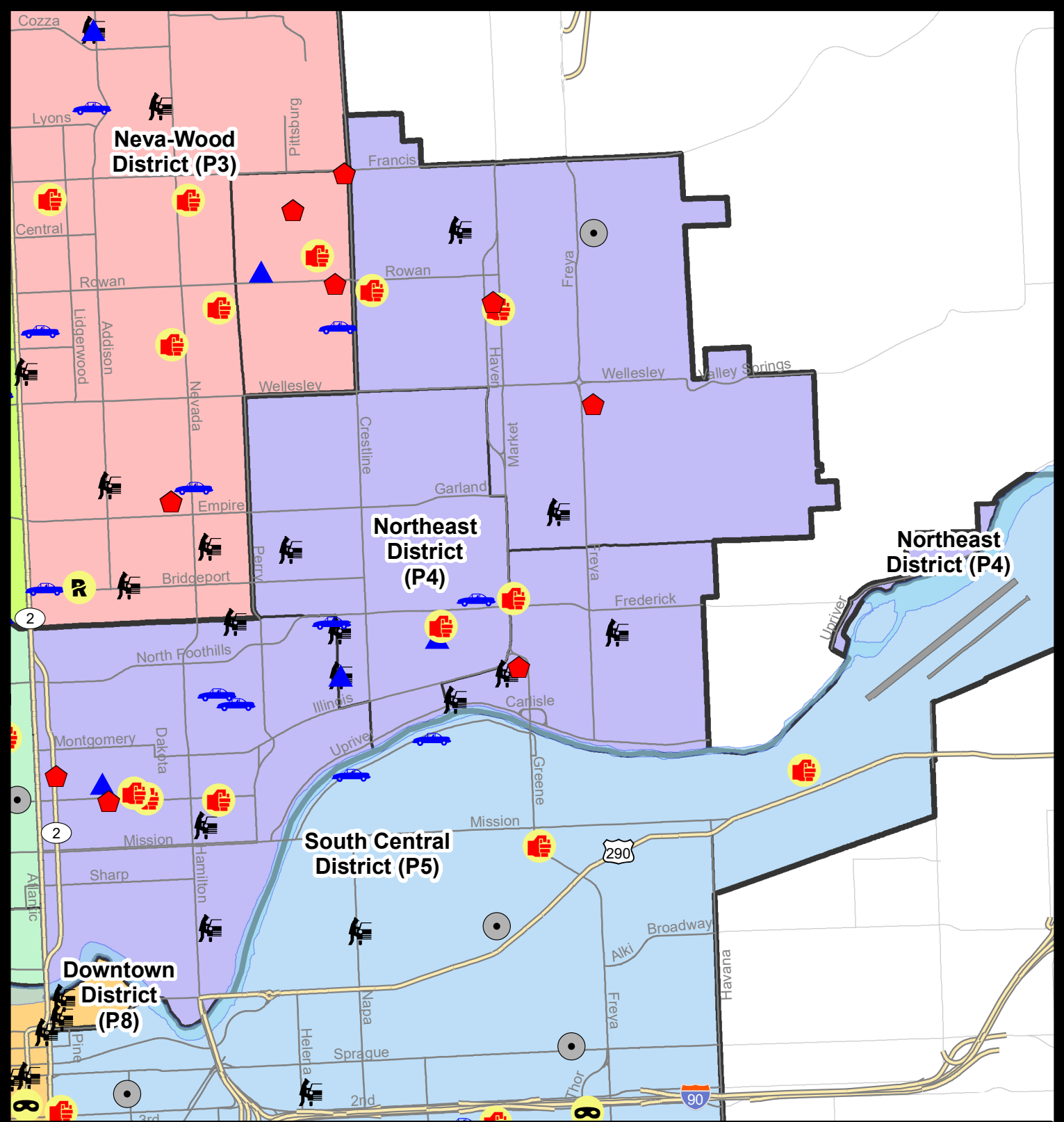
Prepared by SPD Crime Analysis Office - Monday, May 13, 2019

**NOTE:** SPD moved from UCR to the NIBRS reporting standard on 10/4/16 following the transition to a new RMS System. [Numbers on CompStat reports prior to this date should not be used as a comparison to those on this report.](#) Additional info on these reporting standards can be found on the FBI website: <https://ucr.fbi.gov/nibrs-overview>

This chart represents Preliminary counts of selected crime categories from Police Case Reports. Full statistical analysis to determine the confidence level of this data has not been performed. The % change columns on the preliminary counts differ from the percentage change on the NIBRS crime report, sometimes significantly. The CompStat report is designed for operational use and includes only selected NIBRS categories and coding less complex than full NIBRS rules. Official statistics for these and other NIBRS categories can be found on WASPC & FBI websites once available.







## City of Spokane

### Northeast District (P4)

### Selected Crime Codes

2019-05-05 to 2019-05-11

Prepared By:  
Crime Analysis Unit  
Spokane Police Department

#### Legend

##### NIBRS Events



Criminal Homicide



Rape



Robbery Commercial



Robbery Person



Aggravated Assault



Burglary Residential



Burglary Garage



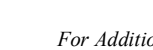
Burglary Commercial



Vehicle Prowling



Vehicle Theft



Arson



Cases Represent LERMS Crime Codes  
Points may indicate multiple events  
Note: Veh Prowl is only Larceny displayed

For Additional Information on  
Incidents pertaining to an  
Area, Trend, or Pattern  
Contact Information Analysis

0 0.2 0.4 0.8 Miles



THIS IS NOT A LEGAL DOCUMENT.  
The information shown on this map is compiled  
from various sources and is subject to constant  
revision. Information shown on this map should  
not be used to determine the location of facilities  
in relationship to property lines, section lines,  
streets, etc.

Sunday - Saturday

NE - Northeast District (P4)

5/5/2019 TO 5/11/2019



<u>A/C</u>	<u>Offense Statute</u>	<u>Address</u>	<u>Reported Date</u>	<u>Dist</u>
C	ASSAULT 2D	GORDON / ADDISON	5/6/2019	P4
C	THEFT OF MOTOR VEHICLE	N 7207 N. NEVADA ST	5/6/2019	P4
<b><u>SPB4BE</u></b>				
C	ASSAULT 4D WEAPON	2900 N SMITH ST	5/5/2019	P4
C	BURGLARY 2D GARAGE	2600 N NAPA ST	5/5/2019	P4
C	BURGLARY 2D GARAGE	2900 N SMITH ST	5/10/2019	P4
C	MAIL THEFT	3900 N CRESTLINE ST	5/9/2019	P4
C	MAIL THEFT	2300 E LONGFELLOW AVE	5/10/2019	P4
C	THEFT 2D FROM MOTOR VEHICLE	2900 N NAPA ST	5/7/2019	P4
C	THEFT 2D FROM MOTOR VEHICLE	1600 E GLASS AVE	5/10/2019	P4
C	THEFT 3D ALL OTHER	N CRESTLINE ST / E COURTLAND AVE	5/7/2019	P4
C	THEFT 3D FROM MOTOR VEHICLE	2600 N NAPA ST	5/5/2019	P4
C	THEFT OF MOTOR VEHICLE	3200 N REGAL ST	5/11/2019	P4
	THEFT-CITY (Shoplifting)	2200 E NORTH CRESCENT AVE	5/7/2019	P4
<b><u>SPB4HI</u></b>				
C	ASSAULT 2D	5200 N MARKET ST	5/5/2019	P4
C	ASSAULT 3D WEAPON OR NEGLIGENT INJURY	2200 E SANSON AVE	5/7/2019	P4
C	BURGLARY 2D COMMERCIAL	5700 N SYCAMORE ST	5/6/2019	P4
C	RESIDENTIAL BURGLARY	3600 E PRINCETON AVE	5/6/2019	P4
C	RESIDENTIAL BURGLARY	3000 E EVERETT AVE	5/7/2019	P4
C	THEFT 1D FROM BUILDING	5700 N SYCAMORE ST	5/6/2019	P4
C	THEFT 2D ALL OTHER	2100 E WELLESLEY AVE	5/6/2019	P4
C	THEFT 2D FROM BUILDING	5400 N LACEY ST	5/9/2019	P4
C	THEFT 3D FROM BUILDING	4700 N COOK ST	5/8/2019	P4
C	THEFT 3D FROM MOTOR VEHICLE	5800 N REGAL ST	5/9/2019	P4
C	THEFT 3D FROM MOTOR VEHICLE	3300 E GORDON AVE	5/10/2019	P4
C	THEFT 3D VEHICLE PARTS AND ACCESSORIES	5400 N MARKET ST	5/8/2019	P4
<b><u>SPB4LO</u></b>				
C	ASSAULT 2D	600 E INDIANA AVE	5/9/2019	P4
C	ASSAULT 3D WEAPON OR NEGLIGENT INJURY	1000 E INDIANA AVE	5/10/2019	P4
C	ASSAULT OF A CHILD 2D	500 E INDIANA AVE	5/6/2019	P1
C	BURGLARY 2D FENCED AREA	1200 E MARIETTA AVE	5/7/2019	P4
C	BURGLARY 2D GARAGE	300 E BALDWIN AVE	5/5/2019	P4
C	IBR Purposes Only - Theft From Motor Vehicle	1200 E EUCLID AVE	5/11/2019	P4
C	RESIDENTIAL BURGLARY	2000 N RUBY ST	5/9/2019	P4
C	RESIDENTIAL BURGLARY	1800 N ASTOR ST	5/10/2019	P4
C	TAKING MOTOR VEHICLE WITHOUT PERMISSION 2D	2500 N MORTON ST	5/9/2019	P1

For protection of victim privacy, the entire address on sexual assault crimes has been redacted.

<b>A/C</b>	<b>Offense Statute</b>	<b>Address</b>	<b>Reported Date</b>	<b>Dist</b>
C	THEFT 2D FROM BUILDING	2500 N CINCINNATI ST	5/6/2019	P4
C	THEFT 2D FROM BUILDING	900 E MISSION AVE	5/7/2019	P4
C	THEFT 2D FROM BUILDING	600 E NORTH FOOTHILLS DR	5/9/2019	P4
C	THEFT 2D FROM BUILDING	1800 N ASTOR ST	5/10/2019	P4
C	THEFT 2D FROM MOTOR VEHICLE	N COLUMBUS ST / E CATALDO AVE	5/7/2019	P4
C	THEFT 3D ALL OTHER	200 E BOONE AVE	5/5/2019	P4
C	THEFT 3D ALL OTHER	2500 N MORTON ST	5/8/2019	P4
C	THEFT 3D CITY FROM BUILDING	1800 N ASTOR ST	5/10/2019	P4
C	THEFT 3D CITY SHOPLIFTING	200 E NORTH FOOTHILLS DR	5/6/2019	P4
C	THEFT 3D CITY SHOPLIFTING	2400 N DIVISION ST	5/11/2019	P4
C	THEFT 3D FROM BUILDING	700 E INDIANA AVE	5/10/2019	P2
A	THEFT 3D FROM MOTOR VEHICLE	900 E AUGUSTA AVE	5/8/2019	P4
C	THEFT 3D VEHICLE PARTS AND ACCESSORIES	2000 N STANDARD ST	5/5/2019	P4
C	THEFT 3D VEHICLE PARTS AND ACCESSORIES	1100 E AUGUSTA AVE	5/9/2019	P4
C	THEFT OF MOTOR VEHICLE	1100 E MARIETTA AVE	5/5/2019	P4
C	THEFT OF MOTOR VEHICLE	3000 N NAPA ST	5/6/2019	P4
C	THEFT OF MOTOR VEHICLE	600 E INDIANA AVE	5/10/2019	P3

#### **SPB4MI**

C	ASSAULT 2D	3200 N MARKET ST	5/11/2019	P1
A	RESIDENTIAL BURGLARY	3100 E MARIETTA AVE	5/9/2019	P4
C	THEFT 2D ALL OTHER	2800 E UPRIVER DR	5/8/2019	P4
A	THEFT 3D FROM MOTOR VEHICLE	2600 N MARKET ST	5/5/2019	P4
C	THEFT 3D FROM MOTOR VEHICLE	3700 E CLEVELAND AVE	5/8/2019	P4
A	THEFT 3D FROM MOTOR VEHICLE	2700 E UPRIVER DR	5/8/2019	P4

# SPOKANE POLICE DEPARTMENT



## **SOUTH** **Police Service Area**

### PSA Commander

**Captain Tracie Meidl**

**South Central District (P5)**

**Southeast District (P6)**

**Southwest District (P7)**



POLICE SUMMARY - Ending: Saturday, May 11, 2019

## ***SOUTH PRECINCT (P5, P6, and P7)***



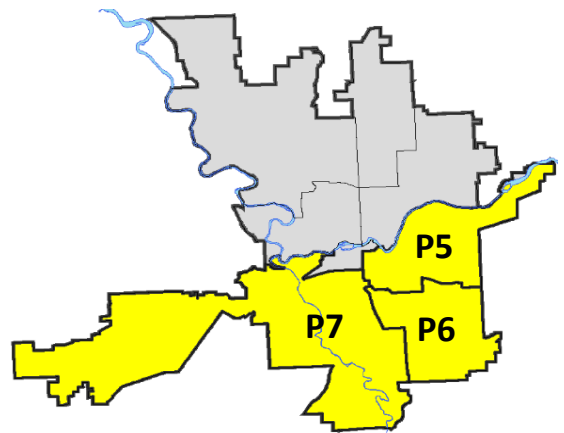
### Preliminary IBR Counts

NIBRS Categories (Part 1 Selected)		7 Day Comparison			28 Day Comparison			YTD Comparison		
		Current	Prior	Percent	Current	Prior	Percent	Current	Prior	Percent
Violent	Criminal Homicide	0	1	-100.00%	1	0		2	1	100.00%
	Rape	1	2	-50.00%	5	5	0.00%	23	34	-32.35%
	Robbery - Commercial	0	0		2	0		3	5	-40.00%
	Robbery - Person	2	0		3	6	-50.00%	22	16	37.50%
	Aggravated Assault - Non DV	5	2	150.00%	12	14	-14.29%	63	57	10.53%
	Aggravated Assault - DV	2	2	0.00%	7	11	-36.36%	42	44	-4.55%
Violent Total:		10	7	42.86%	30	36	-16.67%	155	157	-1.27%
Property	Burglary - Residential	2	4	-50.00%	10	20	-50.00%	93	141	-34.04%
	Burglary Garage	4	2	100.00%	14	13	7.69%	61	54	12.96%
	Burglary Commercial	3	1	200.00%	11	13	-15.38%	57	44	29.55%
	Larceny	67	54	24.07%	227	253	-10.28%	956	1034	-7.54%
	Vehicle Theft	9	7	28.57%	23	31	-25.81%	115	184	-37.50%
	Arson	0	1	-100.00%	1	1	0.00%	5	3	66.67%
Property Total:		85	69	23.19%	286	331	-13.60%	1287	1460	-11.85%
Preliminary Part 1 Crime Totals:		95	76	25.00%	316	367	-13.90%	1442	1617	-10.82%
Current 7 Day Period:		5/5/2019 - 5/11/2019			Prior 7 Day Period:		4/28/2019 - 5/4/2019			
Current 28 Day Period:		4/14/2019 - 5/11/2019			Prior 28 Day Period:		3/17/2019 - 4/13/2019			
Current YTD Day Period:		1/1/2019 - 5/11/2019			Prior YTD Period:		1/1/2018 - 5/11/2018			

Prepared by SPD Crime Analysis Office - Monday, May 13, 2019

**NOTE:** SPD moved from UCR to the NIBRS reporting standard on 10/4/16 following the transition to a new RMS System. [Numbers on CompStat reports prior to this date should not be used as a comparison to those on this report.](#) Additional info on these reporting standards can be found on the FBI website: <https://ucr.fbi.gov/nibrs-overview>

This chart represents Preliminary counts of selected crime categories from Police Case Reports. Full statistical analysis to determine the confidence level of this data has not been performed. The % change columns on the preliminary counts differ from the percentage change on the NIBRS crime report, sometimes significantly. The CompStat report is designed for operational use and includes only selected NIBRS categories and coding less complex than full NIBRS rules. Official statistics for these and other NIBRS categories can be found on WASPC & FBI websites once available.



POLICE SUMMARY - Ending: Saturday, May 11, 2019



## SE - South Central District (P5)

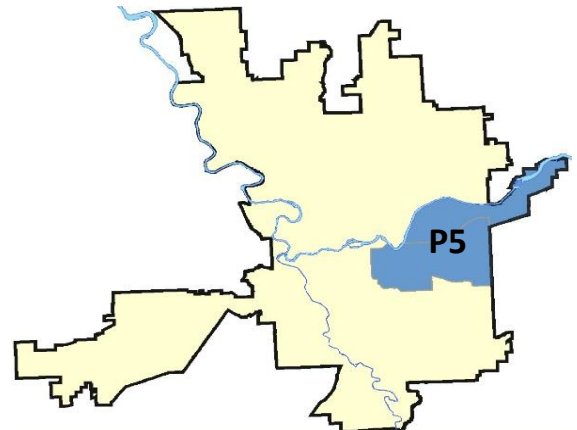
### Preliminary IBR Counts

NIBRS Categories (Part 1 Selected)		7 Day Comparison			28 Day Comparison			YTD Comparison		
		Current	Prior	Percent	Current	Prior	Percent	Current	Prior	Percent
<b>Violent</b>	Criminal Homicide	0	1	-100.00%	1	0		2	1	100.00%
	Rape	0	1	-100.00%	2	1	100.00%	7	12	-41.67%
	Robbery - Commercial	0	0		1	0		2	3	-33.33%
	Robbery - Person	1	0		1	2	-50.00%	10	4	150.00%
	Aggravated Assault - Non DV	3	0		5	7	-28.57%	22	25	-12.00%
	Aggravated Assault - DV	1	1	0.00%	5	4	25.00%	18	17	5.88%
<b>Violent Total:</b>		5	3	66.67%	15	14	7.14%	61	62	-1.61%
<b>Property</b>	Burglary - Residential	0	0		2	4	-50.00%	21	53	-60.38%
	Burglary Garage	0	1	-100.00%	3	5	-40.00%	12	18	-33.33%
	Burglary Commercial	3	0		9	6	50.00%	29	27	7.41%
	Larceny	21	20	5.00%	75	90	-16.67%	344	414	-16.91%
	Vehicle Theft	4	0		6	18	-66.67%	51	77	-33.77%
	Arson	0	1	-100.00%	1	0		4	2	100.00%
<b>Property Total:</b>		28	22	27.27%	96	123	-21.95%	461	591	-22.00%
<b>Preliminary Part 1 Crime Totals:</b>		33	25	32.00%	111	137	-18.98%	522	653	-20.06%
<b>Current 7 Day Period:</b>		5/5/2019 - 5/11/2019			<b>Prior 7 Day Period:</b>		4/28/2019 - 5/4/2019			
<b>Current 28 Day Period:</b>		4/14/2019 - 5/11/2019			<b>Prior 28 Day Period:</b>		3/17/2019 - 4/13/2019			
<b>Current YTD Day Period:</b>		1/1/2019 - 5/11/2019			<b>Prior YTD Period:</b>		1/1/2018 - 5/11/2018			

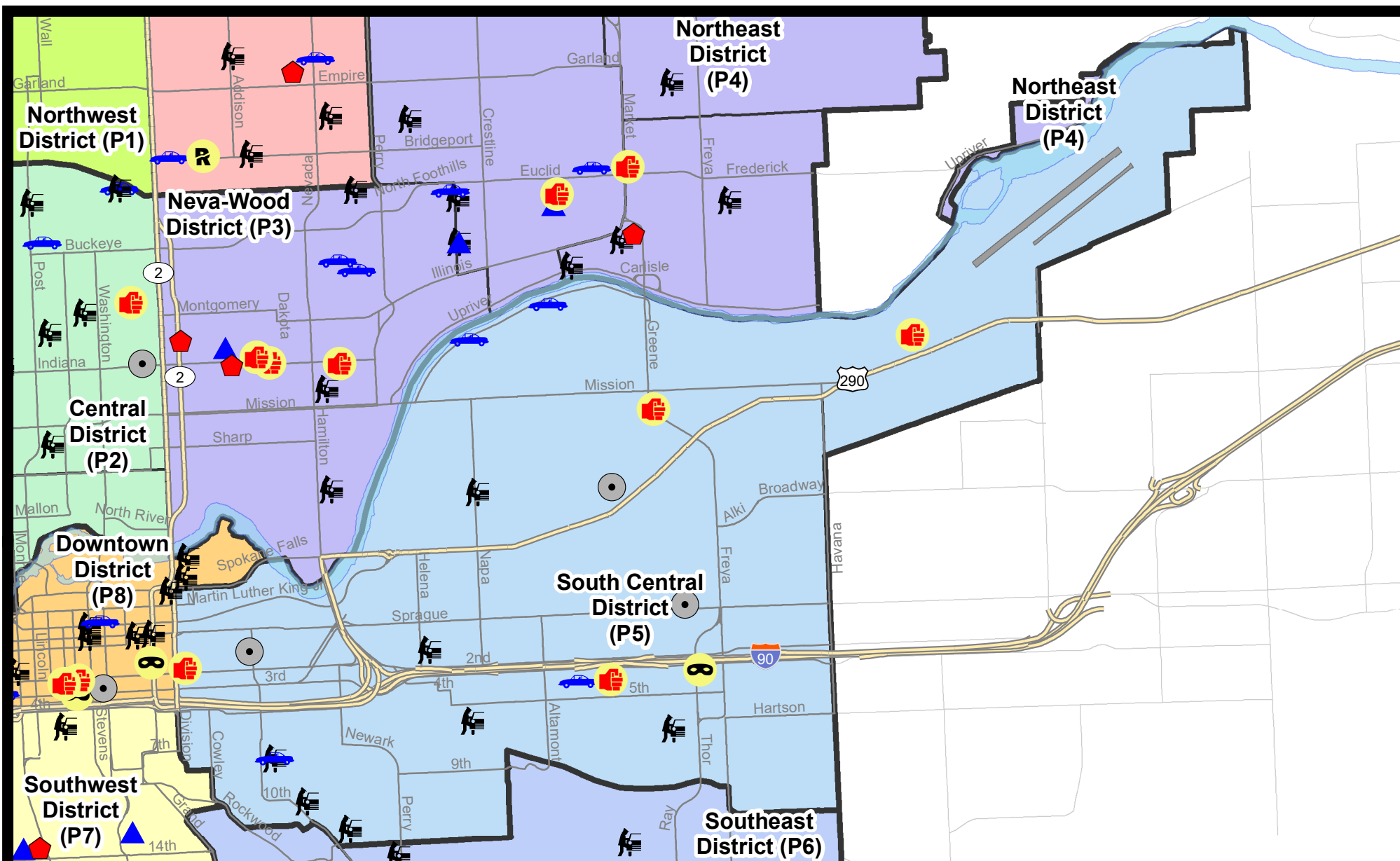
Prepared by SPD Crime Analysis Office - Monday, May 13, 2019

**NOTE:** SPD moved from UCR to the NIBRS reporting standard on 10/4/16 following the transition to a new RMS System. [Numbers on CompStat reports prior to this date should not be used as a comparison to those on this report.](#) Additional info on these reporting standards can be found on the FBI website: <https://ucr.fbi.gov/nibrs-overview>

This chart represents Preliminary counts of selected crime categories from Police Case Reports. Full statistical analysis to determine the confidence level of this data has not been performed. The % change columns on the preliminary counts differ from the percentage change on the NIBRS crime report, sometimes significantly. The CompStat report is designed for operational use and includes only selected NIBRS categories and coding less complex than full NIBRS rules. Official statistics for these and other NIBRS categories can be found on WASPC & FBI websites once available.







**City of Spokane**  
**South Central District (P5)**  
**Selected**  
**Crime Types**  
**2019-05-05 to 2019-05-11**

Prepared By:  
**Crime Analysis Unit**  
**Spokane Police Department**

**Legend**

**NIBRS Events**



Criminal Homicide



Rape



Robbery Commercial



Robbery Person



Aggravated Assault



Burglary Residential



Burglary Garage



Burglary Commercial



Vehicle Prowling



Vehicle Theft



Arson

Cases Represent LERMS Crime Codes

Points may indicate multiple events

Note: Veh Prowl is only Larceny category displayed



For Additional Information on Incidents  
 pertaining to an Area, Trend, or Pattern  
 Contact Information Analysis

0 0.2 0.4 0.6 0.8 1 Miles



**THIS IS NOT A LEGAL DOCUMENT:**  
 The information shown on this map is compiled  
 from various sources and is subject to constant  
 revision. Information shown on this map should  
 not be used to determine the location of facilities  
 in relationship to property lines, section lines,  
 streets, etc.

Sunday - Saturday

SE - South Central District (P5)

5/5/2019 TO 5/11/2019



<u>A/C</u>	<u>Offense Statute</u>	<u>Address</u>	<u>Reported Date</u>	<u>Dist</u>
C	THEFT 2D FROM MOTOR VEHICLE	E 5TH AVE / S FISKE ST	5/9/2019	P5
<b><u>SPC5EC</u></b>				
C	ASSAULT 2D	2800 E 4TH AVE	5/11/2019	P6
C	BURGLARY 2D COMMERCIAL	3300 E SPRAGUE AVE	5/11/2019	P6
C	BURGLARY 2D COMMERCIAL	100 S SHERMAN ST	5/11/2019	P6
C	BURGLARY 2D FENCED AREA	3400 E SPRINGFIELD AVE	5/6/2019	P5
C	IBR Purposes Only - Aggravated Assault	100 S DIVISION ST	5/11/2019	P8
C	ROBBERY 1D CARJACKING	300 S THOR ST	5/9/2019	P6
C	THEFT 1D FROM MOTOR VEHICLE	800 E 10TH AVE	5/8/2019	P6
C	THEFT 2D FROM BUILDING	2400 E SPRAGUE AVE	5/11/2019	P5
C	THEFT 2D FROM MOTOR VEHICLE	600 S RAY ST	5/6/2019	P5
C	THEFT 2D FROM MOTOR VEHICLE	1000 E 13TH AVE	5/11/2019	P5
C	THEFT 3D CITY ALL OTHER	2300 E RIVERSIDE AVE	5/8/2019	P5
C	THEFT 3D CITY SHOPLIFTING	100 S DIVISION ST	5/9/2019	P8
C	THEFT 3D FROM BUILDING	700 S LAURA ST	5/8/2019	P5
C	THEFT 3D FROM MOTOR VEHICLE	600 E 7TH AVE	5/9/2019	P6
C	THEFT 3D FROM MOTOR VEHICLE	1900 E 6TH AVE	5/10/2019	P5
C	THEFT 3D FROM MOTOR VEHICLE	1600 E PACIFIC AVE	5/10/2019	P5
C	THEFT 3D SHOPLIFTING	400 S THOR ST	5/6/2019	P5
C	THEFT 3D SHOPLIFTING	1500 E SPRAGUE AVE	5/10/2019	P5
C	THEFT OF A FIREARM FROM BUILDING	600 S RAY ST	5/5/2019	P5
C	THEFT OF MOTOR VEHICLE	2600 E 4TH AVE	5/7/2019	P5
A	THEFT OF MOTOR VEHICLE	600 E 7TH AVE	5/9/2019	P6
<b><u>SPC5GP</u></b>				
C	ASSAULT 2D	4900 E UNION AVE	5/8/2019	P6
C	BURGLARY 2D COMMERCIAL	800 N REGAL ST	5/9/2019	P5
C	IBR Purposes Only - All Other Larceny	2100 E NORA AVE	5/9/2019	P5
C	THEFT 3D ALL OTHER	2500 E SOUTH RIVERTON AVE	5/5/2019	P5
C	THEFT 3D ALL OTHER	3000 E SOUTH RIVERTON AVE	5/8/2019	P5
C	THEFT 3D CITY FROM BUILDING	2100 E NORA AVE	5/10/2019	P5
C	THEFT 3D FROM BUILDING	1600 N LEE ST	5/6/2019	P5
C	THEFT 3D FROM MOTOR VEHICLE	2000 E MALLON AVE	5/6/2019	P5
C	THEFT OF MOTOR VEHICLE	2500 E SOUTH RIVERTON AVE	5/5/2019	P5
C	THEFT OF MOTOR VEHICLE	1900 E SOUTH RIVERTON AVE	5/5/2019	P5
C	VEHICULAR ASSAULT	1300 N FREYA WAY	5/9/2019	P5

POLICE SUMMARY - Ending: Saturday, May 11, 2019



## SE - Southeast District (P6)

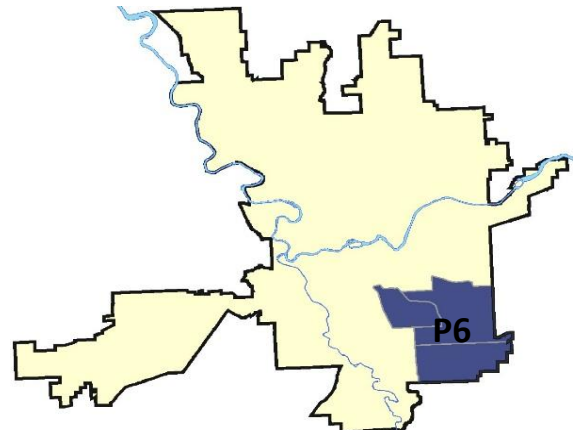
### Preliminary IBR Counts

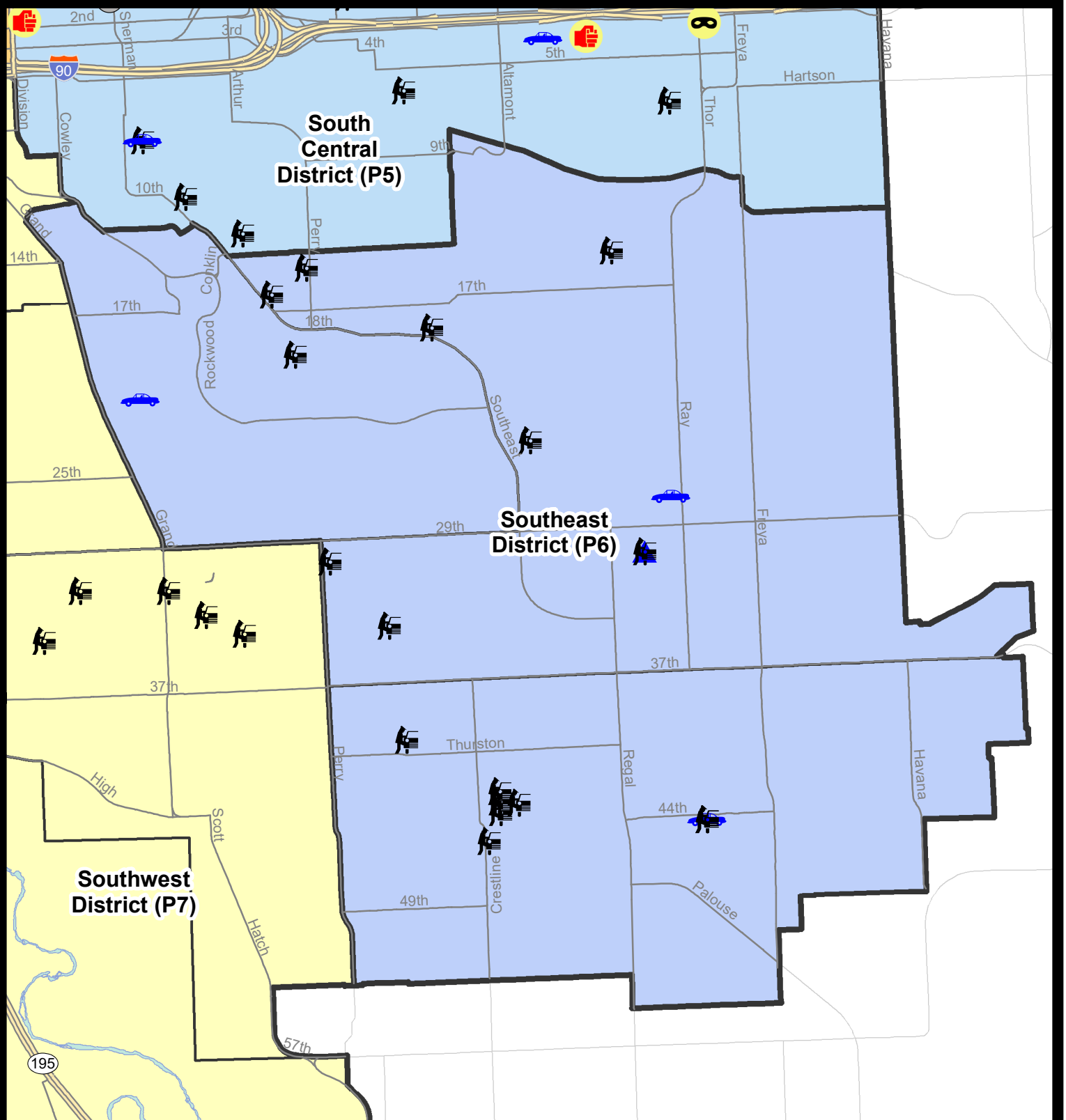
NIBRS Categories (Part 1 Selected)		7 Day Comparison			28 Day Comparison			YTD Comparison		
		Current	Prior	Percent	Current	Prior	Percent	Current	Prior	Percent
<b>Violent</b>	Criminal Homicide	0	0		0	0		0	0	
	Rape	0	0		0	3	-100.00%	5	8	-37.50%
	Robbery - Commercial	0	0		1	0		1	1	0.00%
	Robbery - Person	1	0		2	2	0.00%	5	3	66.67%
	Aggravated Assault - Non DV	1	0		3	2	50.00%	15	16	-6.25%
	Aggravated Assault - DV	0	1	-100.00%	1	2	-50.00%	10	11	-9.09%
<b>Violent Total:</b>		2	1	100.00%	7	9	-22.22%	36	39	-7.69%
<b>Property</b>	Burglary - Residential	0	1	-100.00%	1	3	-66.67%	17	37	-54.05%
	Burglary Garage	1	0		5	2	150.00%	21	11	90.91%
	Burglary Commercial	0	1	-100.00%	1	0		5	6	-16.67%
	Larceny	22	14	57.14%	58	56	3.57%	212	252	-15.87%
	Vehicle Theft	3	4	-25.00%	9	6	50.00%	27	35	-22.86%
	Arson	0	0		0	1	-100.00%	1	1	0.00%
<b>Property Total:</b>		26	20	30.00%	74	68	8.82%	283	342	-17.25%
<b>Preliminary Part 1 Crime Totals:</b>		28	21	33.33%	81	77	5.19%	319	381	-16.27%
<b>Current 7 Day Period:</b>		5/5/2019 - 5/11/2019			<b>Prior 7 Day Period:</b>		4/28/2019 - 5/4/2019			
<b>Current 28 Day Period:</b>		4/14/2019 - 5/11/2019			<b>Prior 28 Day Period:</b>		3/17/2019 - 4/13/2019			
<b>Current YTD Day Period:</b>		1/1/2019 - 5/11/2019			<b>Prior YTD Period:</b>		1/1/2018 - 5/11/2018			

Prepared by SPD Crime Analysis Office - Monday, May 13, 2019

**NOTE:** SPD moved from UCR to the NIBRS reporting standard on 10/4/16 following the transition to a new RMS System. [Numbers on CompStat reports prior to this date should not be used as a comparison to those on this report.](#) Additional info on these reporting standards can be found on the FBI website: <https://ucr.fbi.gov/nibrs-overview>

This chart represents Preliminary counts of selected crime categories from Police Case Reports. Full statistical analysis to determine the confidence level of this data has not been performed. The % change columns on the preliminary counts differ from the percentage change on the NIBRS crime report, sometimes significantly. The CompStat report is designed for operational use and includes only selected NIBRS categories and coding less complex than full NIBRS rules. Official statistics for these and other NIBRS categories can be found on WASPC & FBI websites once available.





**City of Spokane**  
**Southeast District (P6)**  
**Selected Crime Codes**  
**2019-05-05 to 2019-05-11**  
 Prepared By:  
 Crime Analysis Unit  
 Spokane Police Department

**Legend**

**NIBRS Events**

- Criminal Homicide
- Aggravated Assault
- Rape
- Robbery Commercial
- Robbery Residential
- Burglary Garage
- Burglary Commercial
- Vehicle Prowling
- Vehicle Theft
- Arson
- Robbery Person

*Cases Represent LERMS Crime Codes  
 Points may indicate multiple events  
 Note: Veh Prowl is only Larceny displayed*

*For Additional Information on Incidents pertaining to an Area, Trend, or Pattern Contact Information Analysis*

0 0.15 0.3 0.6 Miles

**SPokane**

THIS IS NOT A LEGAL DOCUMENT:  
 The information shown on this map is compiled from various sources and is subject to constant revision. Information shown on this map should not be used to determine the location of facilities in relationship to property lines, section lines, streets, etc.

Sunday - Saturday

SE - Southeast District (P6)

5/5/2019 TO 5/11/2019



<u>A/C</u>	<u>Offense Statute</u>	<u>Address</u>	<u>Reported Date</u>	<u>Dist</u>
C	ASSAULT 2D	E 8TH AVE / S RAY ST	5/9/2019	P6
C	ROBBERY 1D PERSON	E 8TH AVE / S RAY ST	5/9/2019	P6
<b><u>SPC6LH</u></b>				
C	BURGLARY 2D GARAGE	3000 E 30TH AVE	5/10/2019	P6
C	THEFT 3D FROM BUILDING	4200 E 16TH AVE	5/6/2019	P6
C	THEFT 3D FROM BUILDING	4700 E 37TH AVE	5/6/2019	P6
C	THEFT 3D FROM MOTOR VEHICLE	1400 S PERRY ST	5/6/2019	P6
C	THEFT 3D FROM MOTOR VEHICLE	2300 S SOUTHEAST BLVD	5/7/2019	P6
C	THEFT 3D FROM MOTOR VEHICLE	1700 E 34TH AVE	5/7/2019	P6
A	THEFT 3D FROM MOTOR VEHICLE	3000 S PERRY ST	5/8/2019	P6
A	THEFT 3D FROM MOTOR VEHICLE	1100 E 16TH AVE	5/8/2019	P6
C	THEFT 3D FROM MOTOR VEHICLE	2900 E 15TH AVE	5/8/2019	P6
C	THEFT 3D FROM MOTOR VEHICLE	2000 E 18TH AVE	5/8/2019	P6
C	THEFT 3D FROM MOTOR VEHICLE	3000 E 30TH AVE	5/10/2019	P6
C	THEFT OF MOTOR VEHICLE	3100 E 28TH AVE	5/8/2019	P6
<b><u>SPC6RW</u></b>				
C	THEFT 2D FROM MOTOR VEHICLE	1300 E 19TH AVE	5/6/2019	P6
C	THEFT OF MOTOR VEHICLE	500 E 21ST AVE	5/9/2019	P6
<b><u>SPC6SG</u></b>				
C	THEFT 2D FROM MOTOR VEHICLE	4200 S LEE ST	5/6/2019	P6
C	THEFT 2D FROM MOTOR VEHICLE	4200 S STONE ST	5/6/2019	P6
C	THEFT 2D VEHICLE PARTS AND ACCESSORIES	1800 E 40TH AVE	5/7/2019	P6
A	THEFT 3D FROM MOTOR VEHICLE	4200 S LEE ST	5/6/2019	P6
C	THEFT 3D FROM MOTOR VEHICLE	4300 S LEE ST	5/6/2019	P6
A	THEFT 3D FROM MOTOR VEHICLE	4400 S CRESTLINE ST	5/6/2019	P6
C	THEFT 3D FROM MOTOR VEHICLE	1800 E 40TH AVE	5/7/2019	P6
C	THEFT 3D FROM MOTOR VEHICLE	3200 E 44TH AVE	5/8/2019	P6
C	THEFT 3D FROM MOTOR VEHICLE	3200 E 44TH AVE	5/8/2019	P6
C	THEFT 3D SHOPLIFTING	4300 S REGAL ST	5/5/2019	P6
A	THEFT 3D VEHICLE PARTS AND ACCESSORIES	4200 S STONE ST	5/8/2019	P6
C	THEFT OF MOTOR VEHICLE	3200 E 44TH AVE	5/11/2019	P6

POLICE SUMMARY - Ending: Saturday, May 11, 2019



## SW - Southwest District (P7)

### Preliminary IBR Counts

NIBRS Categories (Part 1 Selected)		7 Day Comparison			28 Day Comparison			YTD Comparison		
		Current	Prior	Percent	Current	Prior	Percent	Current	Prior	Percent
<b>Violent</b>	Criminal Homicide	0	0		0	0		0	0	
	Rape	1	1	0.00%	3	1	200.00%	11	14	-21.43%
	Robbery - Commercial	0	0		0	0		0	1	-100.00%
	Robbery - Person	0	0		0	2	-100.00%	7	9	-22.22%
	Aggravated Assault - Non DV	1	2	-50.00%	4	5	-20.00%	26	16	62.50%
	Aggravated Assault - DV	1	0		1	5	-80.00%	14	16	-12.50%
<b>Violent Total:</b>		3	3	0.00%	8	13	-38.46%	58	56	3.57%
<b>Property</b>	Burglary - Residential	2	3	-33.33%	7	13	-46.15%	55	51	7.84%
	Burglary Garage	3	1	200.00%	6	6	0.00%	28	25	12.00%
	Burglary Commercial	0	0		1	7	-85.71%	23	11	109.09%
	Larceny	24	20	20.00%	94	107	-12.15%	400	368	8.70%
	Vehicle Theft	2	3	-33.33%	8	7	14.29%	37	72	-48.61%
	Arson	0	0		0	0		0	0	
<b>Property Total:</b>		31	27	14.81%	116	140	-17.14%	543	527	3.04%
<b>Preliminary Part 1 Crime Totals:</b>		34	30	13.33%	124	153	-18.95%	601	583	3.09%
<b>Current 7 Day Period:</b>		5/5/2019 - 5/11/2019			<b>Prior 7 Day Period:</b>		4/28/2019 - 5/4/2019			
<b>Current 28 Day Period:</b>		4/14/2019 - 5/11/2019			<b>Prior 28 Day Period:</b>		3/17/2019 - 4/13/2019			
<b>Current YTD Day Period:</b>		1/1/2019 - 5/11/2019			<b>Prior YTD Period:</b>		1/1/2018 - 5/11/2018			

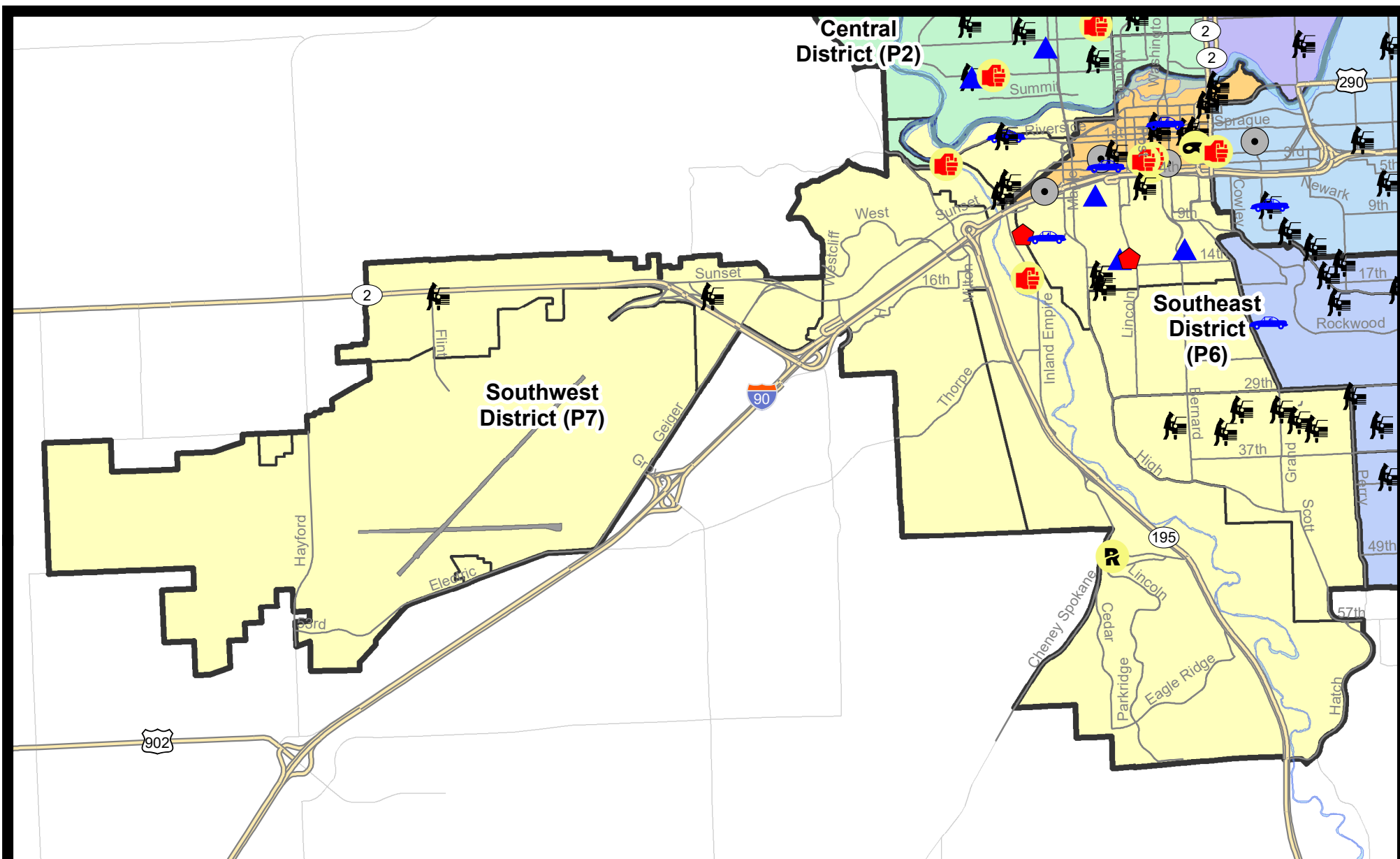
Prepared by SPD Crime Analysis Office - Monday, May 13, 2019

**NOTE:** SPD moved from UCR to the NIBRS reporting standard on 10/4/16 following the transition to a new RMS System. [Numbers on CompStat reports prior to this date should not be used as a comparison to those on this report.](#) Additional info on these reporting standards can be found on the FBI website: <https://ucr.fbi.gov/nibrs-overview>

This chart represents Preliminary counts of selected crime categories from Police Case Reports. Full statistical analysis to determine the confidence level of this data has not been performed. The % change columns on the preliminary counts differ from the percentage change on the NIBRS crime report, sometimes significantly. The CompStat report is designed for operational use and includes only selected NIBRS categories and coding less complex than full NIBRS rules. Official statistics for these and other NIBRS categories can be found on WASPC & FBI websites once available.



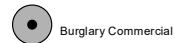
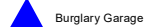
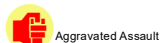
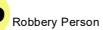




**City of Spokane**  
**Southwest District (P7)**  
**Selected**  
**Crime Types**  
**2019-05-05 to 2019-05-11**  
 Prepared By:  
 Crime Analysis Unit  
 Spokane Police Department

#### Legend

##### NIBRS Events



Cases Represent LERMS Crime Codes  
 Points may indicate multiple events  
 Note: Veh Prowl is only Larceny category displayed



For Additional Information on Incidents  
 pertaining to an Area, Trend, or Pattern  
 Contact Information Analysis

0 0.2 0.4 0.6 0.8 1 1.2 1.4 1.6 Miles



**THIS IS NOT A LEGAL DOCUMENT:**  
 The information shown on this map is compiled  
 from various sources and is subject to constant  
 revision. Information shown on this map should  
 not be used to determine the location of facilities  
 in relationship to property lines, section lines,  
 streets, etc.



Sunday - Saturday

SE - Southwest District (P7)

5/5/2019 TO 5/11/2019



<u>A/C</u>	<u>Offense Statute</u>	<u>Address</u>	<u>Reported Date</u>	<u>Dist</u>
C	THEFT 2D FROM MOTOR VEHICLE	S COEUR D ALENE ST / W 3RD AVE	5/5/2019	P7
<b><u>SPD7BA</u></b>				
C	THEFT 2D FROM MOTOR VEHICLE	2100 W RIVERSIDE AVE	5/10/2019	P7
C	THEFT 3D FROM MOTOR VEHICLE	2100 W 4TH AVE	5/9/2019	P7
C	THEFT 3D FROM MOTOR VEHICLE	500 S COEUR D ALENE ST	5/11/2019	P7
C	THEFT OF MOTOR VEHICLE	2100 W RIVERSIDE AVE	5/10/2019	P8
<b><u>SPD7CH</u></b>				
C	BURGLARY 2D GARAGE	1000 W 13TH AVE	5/5/2019	P7
C	BURGLARY 2D GARAGE	1200 S BERNARD ST	5/6/2019	P7
C	BURGLARY 2D GARAGE	1200 W 6TH AVE	5/9/2019	P7
C	RESIDENTIAL BURGLARY	900 W 13TH AVE	5/5/2019	P7
C	RESIDENTIAL BURGLARY	900 S CANNON ST	5/6/2019	P7
C	THEFT 2D FROM BUILDING	800 W 5TH AVE	5/6/2019	P7
C	THEFT 2D FROM BUILDING	100 W 8TH AVE	5/9/2019	P7
C	THEFT 2D FROM BUILDING	1500 W 6TH AVE	5/10/2019	P7
C	THEFT 2D FROM MOTOR VEHICLE	700 W 5TH AVE	5/11/2019	P7
C	THEFT 3D ALL OTHER	1300 S ASH ST	5/5/2019	P7
C	THEFT 3D CITY FROM BUILDING	900 S CANNON ST	5/6/2019	P7
C	THEFT 3D FROM MOTOR VEHICLE	1200 W 15TH AVE	5/6/2019	P7
C	THEFT 3D FROM MOTOR VEHICLE	1200 W 16TH AVE	5/9/2019	P7
C	THEFT 3D VEHICLE PARTS AND ACCESSORIES	1000 W 7TH AVE	5/8/2019	P7
C	THEFT OF MOTOR VEHICLE	1700 W 10TH AVE	5/9/2019	P7
<b><u>SPD7CS</u></b>				
C	THEFT 2D FROM MOTOR VEHICLE	400 W 33RD AVE	5/8/2019	P7
C	THEFT 3D ALL OTHER	800 E 39TH AVE	5/5/2019	P7
C	THEFT 3D FROM MOTOR VEHICLE	800 E 33RD AVE	5/5/2019	P7
C	THEFT 3D FROM MOTOR VEHICLE	900 E 34TH AVE	5/6/2019	P7
C	THEFT 3D FROM MOTOR VEHICLE	3100 S GRAND BLVD	5/8/2019	P7
A	THEFT 3D FROM MOTOR VEHICLE	3100 S MANITO BLVD	5/8/2019	P7
C	THEFT 3D FROM MOTOR VEHICLE	0 E 34TH AVE	5/9/2019	P7
<b><u>SPD7GT</u></b>				
C	THEFT 3D ALL OTHER	3100 W 17TH AVE	5/9/2019	P7
<b><u>SPD7LC</u></b>				
C	ASSAULT 2D	2000 W 15TH AVE	5/11/2019	P7
C	RAPE 3D		5/7/2019	P7
C	THEFT 3D SHOPLIFTING	2400 S INLAND EMPIRE WAY	5/6/2019	P7

For protection of victim privacy, the entire address on sexual assault crimes has been redacted.

<b>A/C</b>	<b>Offense Statute</b>	<b>Address</b>	<b>Reported Date</b>	<b>Dist</b>
<b><u>SPD7WH</u></b>				
C	ASSAULT 2D	2900 W RIVERSIDE AVE	5/5/2019	P7
<b><u>SPD7WP</u></b>				
C	THEFT 2D FROM MOTOR VEHICLE	9100 W US 2 HWY	5/5/2019	P7
C	THEFT 3D FROM MOTOR VEHICLE	1600 S WINDSOR DR	5/11/2019	P6

# SPOKANE POLICE DEPARTMENT

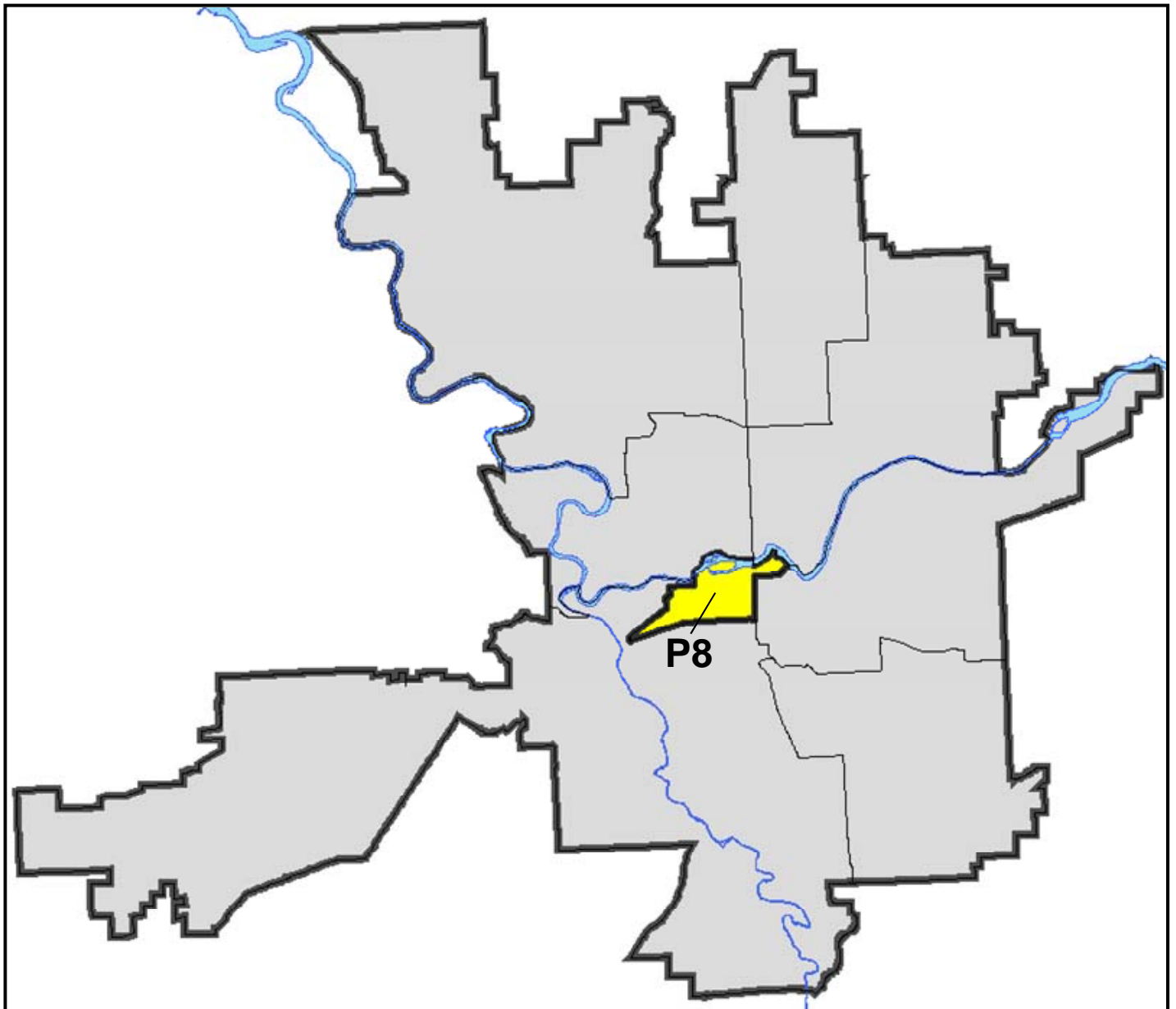
## DOWNTOWN

## Police Service Area



PSA Commander

**Captain David Singley**



POLICE SUMMARY - Ending: Saturday, May 11, 2019

## ***DOWNTOWN PRECINCT (P8)***



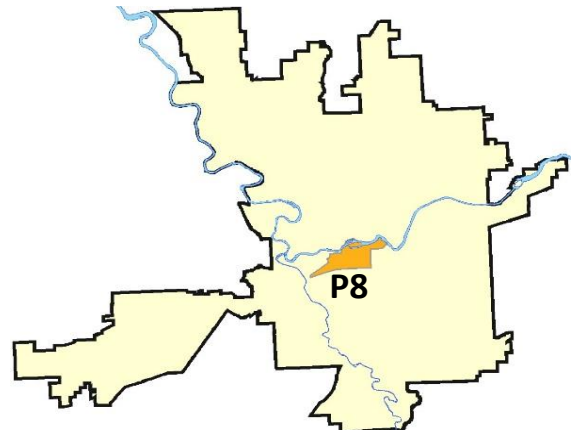
### Preliminary IBR Counts


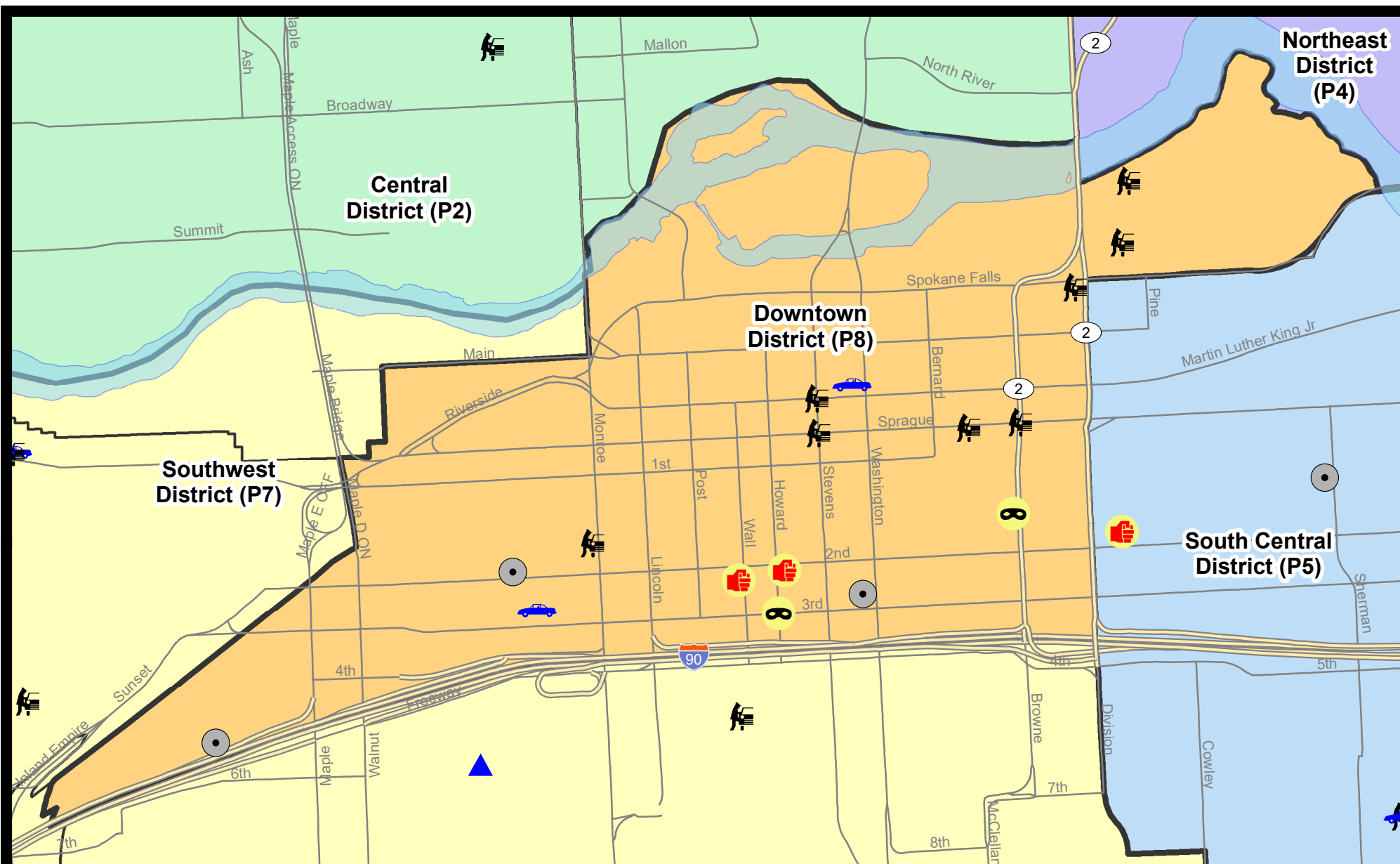
NIBRS Categories (Part 1 Selected)		7 Day Comparison			28 Day Comparison			YTD Comparison		
		Current	Prior	Percent	Current	Prior	Percent	Current	Prior	Percent
<b>Violent</b>	Criminal Homicide	0	0		0	0		0	0	
	Rape	1	2	-50.00%	4	1	300.00%	10	10	0.00%
	Robbery - Commercial	0	0		0	0		1	3	-66.67%
	Robbery - Person	3	1	200.00%	4	3	33.33%	16	12	33.33%
	Aggravated Assault - Non DV	2	4	-50.00%	14	7	100.00%	37	53	-30.19%
	Aggravated Assault - DV	0	0		0	1	-100.00%	5	10	-50.00%
<b>Violent Total:</b>		6	7	-14.29%	22	12	83.33%	69	88	-21.59%
<b>Property</b>	Burglary - Residential	0	1	-100.00%	1	1	0.00%	7	8	-12.50%
	Burglary Garage	0	0		0	0		0	0	
	Burglary Commercial	3	0		6	6	0.00%	25	10	150.00%
	Larceny	26	27	-3.70%	100	69	44.93%	329	403	-18.36%
	Vehicle Theft	2	3	-33.33%	8	4	100.00%	24	29	-17.24%
	Arson	0	0		0	0		2	1	100.00%
<b>Property Total:</b>		31	31	0.00%	115	80	43.75%	387	451	-14.19%
<b>Preliminary Part 1 Crime Totals:</b>		37	38	-2.63%	137	92	48.91%	456	539	-15.40%
<b>Current 7 Day Period:</b>		5/5/2019 - 5/11/2019			<b>Prior 7 Day Period:</b>		4/28/2019 - 5/4/2019			
<b>Current 28 Day Period:</b>		4/14/2019 - 5/11/2019			<b>Prior 28 Day Period:</b>		3/17/2019 - 4/13/2019			
<b>Current YTD Day Period:</b>		1/1/2019 - 5/11/2019			<b>Prior YTD Period:</b>		1/1/2018 - 5/11/2018			

Prepared by SPD Crime Analysis Office - Monday, May 13, 2019

**NOTE:** SPD moved from UCR to the NIBRS reporting standard on 10/4/16 following the transition to a new RMS System. [Numbers on CompStat reports prior to this date should not be used as a comparison to those on this report.](#) Additional info on these reporting standards can be found on the FBI website: <https://ucr.fbi.gov/nibrs-overview>

This chart represents Preliminary counts of selected crime categories from Police Case Reports. Full statistical analysis to determine the confidence level of this data has not been performed. The % change columns on the preliminary counts differ from the percentage change on the NIBRS crime report, sometimes significantly. The CompStat report is designed for operational use and includes only selected NIBRS categories and coding less complex than full NIBRS rules. Official statistics for these and other NIBRS categories can be found on WASPC & FBI websites once available.



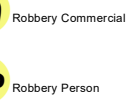


**City of Spokane**  
**Downtown District (P8)**  
**Selected**  
**Crime Types**  
**2019-05-05 to 2019-05-11**

Prepared By:  
**Crime Analysis Unit**  
**Spokane Police Department**

**Legend**

**NIBRS Events**



Cases Represent LERMS Crime Codes  
 Points may indicate multiple events  
 Note: Veh Prowl is only Larceny category displayed



For Additional Information on Incidents  
 pertaining to an Area, Trend, or Pattern  
 Contact Information Analysis

0 0.2 Miles



**THIS IS NOT A LEGAL DOCUMENT:**  
 The information shown on this map is compiled  
 from various sources and is subject to constant  
 revision. Information shown on this map should  
 not be used to determine the location of facilities  
 in relationship to property lines, section lines,  
 streets, etc.



Sunday - Saturday

SW - Downtown District (P8)

5/5/2019 TO 5/11/2019



<u>A/C</u>	<u>Offense Statute</u>	<u>Address</u>	<u>Reported Date</u>	<u>Dist</u>
C	ROBBERY 1D PERSON	E 2ND AVE / S DIVISION ST	5/8/2019	P8
<b><u>SPD8RS</u></b>				
C	ASSAULT 3D WEAPON OR NEGLIGENT INJURY	200 S WALL ST	5/5/2019	P8
C	BURGLARY 2D COMMERCIAL	1800 W 5TH AVE	5/5/2019	P8
C	BURGLARY 2D COMMERCIAL	1100 W 2ND AVE	5/10/2019	P8
C	BURGLARY 2D COMMERCIAL	200 S WASHINGTON ST	5/11/2019	P8
C	HARASSMENT FELONY WEAPON INVOLVED	500 W 2ND AVE	5/8/2019	P8
C	MAIL THEFT	0 W PACIFIC AVE	5/7/2019	P8
C	RAPE 3D		5/8/2019	P8
C	ROBBERY 1D PERSON	S HOWARD ST / W 3RD AVE	5/11/2019	P8
C	ROBBERY 2D PERSON	100 S BROWNE ST	5/9/2019	P8
C	THEFT 2D ALL OTHER	500 N HOWARD ST	5/5/2019	P8
C	THEFT 2D FROM BUILDING	700 W RIVERSIDE AVE	5/5/2019	P8
C	THEFT 2D FROM BUILDING	500 W SPRAGUE AVE	5/10/2019	P8
C	THEFT 2D FROM MOTOR VEHICLE	300 N RIVERPOINT BLVD	5/5/2019	P8
C	THEFT 2D FROM MOTOR VEHICLE	200 W SPRAGUE AVE	5/7/2019	P8
C	THEFT 2D FROM MOTOR VEHICLE	0 W SPOKANE FALLS BLVD	5/11/2019	P8
C	THEFT 3D ALL OTHER	0 W PACIFIC AVE	5/8/2019	P8
C	THEFT 3D ALL OTHER	100 S MADISON ST	5/9/2019	P8
C	THEFT 3D CITY FROM BUILDING	200 S WASHINGTON ST	5/11/2019	P8
C	THEFT 3D FROM BUILDING	200 S HOWARD ST	5/5/2019	P8
C	THEFT 3D FROM BUILDING	0 W PACIFIC AVE	5/6/2019	P8
C	THEFT 3D FROM BUILDING	200 N DIVISION ST	5/6/2019	P8
C	THEFT 3D FROM BUILDING	100 S BROWNE ST	5/6/2019	P8
C	THEFT 3D FROM BUILDING	800 W MAIN AVE	5/7/2019	P8
C	THEFT 3D FROM BUILDING	0 W 2ND AVE	5/8/2019	P8
C	THEFT 3D FROM MOTOR VEHICLE	N STEVENS ST / W SPRAGUE AVE	5/5/2019	P8
C	THEFT 3D FROM MOTOR VEHICLE	100 S MONROE ST	5/6/2019	P8
C	THEFT 3D FROM MOTOR VEHICLE	400 N RIVERPOINT BLVD	5/8/2019	P8
C	THEFT 3D FROM MOTOR VEHICLE	N BROWNE ST / W SPRAGUE AVE	5/9/2019	P8
C	THEFT 3D FROM MOTOR VEHICLE	N STEVENS ST / W RIVERSIDE AVE	5/11/2019	P8
C	THEFT 3D SHOPLIFTING	700 W MAIN AVE	5/6/2019	P8
C	THEFT 3D SHOPLIFTING	1400 W 2ND AVE	5/8/2019	P8
C	THEFT 3D SHOPLIFTING	800 W MAIN AVE	5/8/2019	P8
C	THEFT 3D SHOPLIFTING	700 W RIVERSIDE AVE	5/10/2019	P8
C	THEFT OF MOTOR VEHICLE	400 W RIVERSIDE AVE	5/5/2019	P8
C	THEFT OF MOTOR VEHICLE	1100 W 3RD AVE	5/7/2019	P7
	THEFT-CITY (Shoplifting)	100 S BROWNE ST	5/7/2019	P8

For protection of victim privacy, the entire address on sexual assault crimes has been redacted.



POLICE SUMMARY - Ending: Saturday, May 11, 2019



## Other Jurisdiction or Unk District

### Preliminary IBR Counts

NIBRS Categories (Part 1 Selected)		7 Day Comparison			28 Day Comparison			YTD Comparison		
		Current	Prior	Percent	Current	Prior	Percent	Current	Prior	Percent
<b>Violent</b>	Criminal Homicide	0	0		0	0		0	0	
	Rape	0	0		0	1	-100.00%	4	4	0.00%
	Robbery - Commercial	0	0		0	0		0	0	
	Robbery - Person	0	0		0	0		0	0	
	Aggravated Assault - Non DV	0	0		1	0		3	0	
	Aggravated Assault - DV	0	0		0	1	-100.00%	2	0	
<b>Violent Total:</b>		0	0		1	2	-50.00%	9	4	125.00%
<b>Property</b>	Burglary - Residential	0	0		0	1	-100.00%	1	0	
	Burglary Garage	0	0		0	0		0	0	
	Burglary Commercial	0	0		0	0		1	0	
	Larceny	0	0		2	1	100.00%	7	10	-30.00%
	Vehicle Theft	0	0		1	0		3	5	-40.00%
	Arson	0	0		0	0		0	0	
<b>Property Total:</b>		0	0		3	2	50.00%	12	15	-20.00%
<b>Preliminary Part 1 Crime Totals:</b>		0	0		4	4	0.00%	21	19	10.53%
<b>Current 7 Day Period:</b>		5/5/2019 - 5/11/2019			<b>Prior 7 Day Period:</b>		4/28/2019 - 5/4/2019			
<b>Current 28 Day Period:</b>		4/14/2019 - 5/11/2019			<b>Prior 28 Day Period:</b>		3/17/2019 - 4/13/2019			
<b>Current YTD Day Period:</b>		1/1/2019 - 5/11/2019			<b>Prior YTD Period:</b>		1/1/2018 - 5/11/2018			

Prepared by SPD Crime Analysis Office - Monday, May 13, 2019

**NOTE:** SPD moved from UCR to the NIBRS reporting standard on 10/4/16 following the transition to a new RMS System. [Numbers on CompStat reports prior to this date should not be used as a comparison to those on this report.](#) Additional info on these reporting standards can be found on the FBI website: <https://ucr.fbi.gov/nibrs-overview>

This chart represents Preliminary counts of selected crime categories from Police Case Reports. Full statistical analysis to determine the confidence level of this data has not been performed. The % change columns on the preliminary counts differ from the percentage change on the NIBRS crime report, sometimes significantly. The CompStat report is designed for operational use and includes only selected NIBRS categories and coding less complex than full NIBRS rules. Official statistics for these and other NIBRS categories can be found on WASPC & FBI websites once available.

Sunday - Saturday

5/5/2019 TO 5/11/2019

Other Jurisdiction/Unk District



**A/C** **Offense Statute**

**Address**

**Reported Date**

**Dist**

#Type!

#Typ