

# SPOKANE POLICE DEPARTMENT

## PRELIMINARY CITYWIDE **IBR** CRIME REPORT



### Preliminary IBR Counts

CHIEF OF POLICE

Craig Meidl

Period Ending: Saturday, May 4, 2019

NIBRS Categories (Part 1 Selected)		7 Day Comparison			28 Day Comparison			YTD Comparison		
		Current	Prior	Percent	Current	Prior	Percent	Current	Prior	Percent
<b>Violent</b>	Criminal Homicide	1	0		1	0		2	2	0.00%
	Rape	4	4	0.00%	21	16	31.25%	92	103	-10.68%
	Robbery - Commercial	3	3	0.00%	10	5	100.00%	31	27	14.81%
	Robbery - Person	2	2	0.00%	7	16	-56.25%	61	64	-4.69%
	Aggravated Assault - Non DV	10	13	-23.08%	52	38	36.84%	195	222	-12.16%
	Aggravated Assault - DV	4	4	0.00%	27	27	0.00%	116	135	-14.07%
<b>Violent Total:</b>		24	26	-7.69%	118	102	15.69%	497	553	-10.13%
<b>Property</b>	Burglary - Residential	15	12	25.00%	60	57	5.26%	277	353	-21.53%
	Burglary Garage	10	14	-28.57%	43	44	-2.27%	178	169	5.33%
	Burglary Commercial	2	11	-81.82%	33	39	-15.38%	142	118	20.34%
	Larceny	210	238	-11.76%	877	779	12.58%	3352	3992	-16.03%
	Vehicle Theft	23	18	27.78%	92	97	-5.15%	431	574	-24.91%
	Arson	2	0		6	2	200.00%	16	12	33.33%
<b>Property Total:</b>		262	293	-10.58%	1111	1018	9.14%	4396	5218	-15.75%
<b>Preliminary Part 1 Crime Totals:</b>		286	319	-10.34%	1229	1120	9.73%	4893	5771	-15.21%
<b>Current 7 Day Period:</b>		4/28/2019 - 5/4/2019			<b>Prior 7 Day Period:</b>		4/21/2019 - 4/27/2019			
<b>Current 28 Day Period:</b>		4/7/2019 - 5/4/2019			<b>Prior 28 Day Period:</b>		3/10/2019 - 4/6/2019			
<b>Current YTD Day Period:</b>		1/1/2019 - 5/4/2019			<b>Prior YTD Period:</b>		1/1/2018 - 5/4/2018			

Prepared by SPD Crime Analysis Office - Monday, May 6, 2019

**NOTE:** SPD moved from UCR to the NIBRS reporting standard on 10/4/16 following the transition to a new RMS System. [Numbers on CompStat reports prior to this date should not be used as a comparison to those on this report.](#) Additional info on these reporting standards can be found on the FBI website: <https://ucr.fbi.gov/nibrs-overview>

This chart represents Preliminary counts of selected crime categories from Police Case Reports. Full statistical analysis to determine the confidence level of this data has not been performed. The % change columns on the preliminary counts differ from the percentage change on the NIBRS crime report, sometimes significantly. The CompStat report is designed for operational use and includes only selected NIBRS categories and coding less complex than full NIBRS rules. Official statistics for these and other NIBRS categories can be found on WASPC & FBI websites once available.



# SPOKANE POLICE DEPARTMENT



## **NORTH**

## **Police Service Area**

### PSA Commander

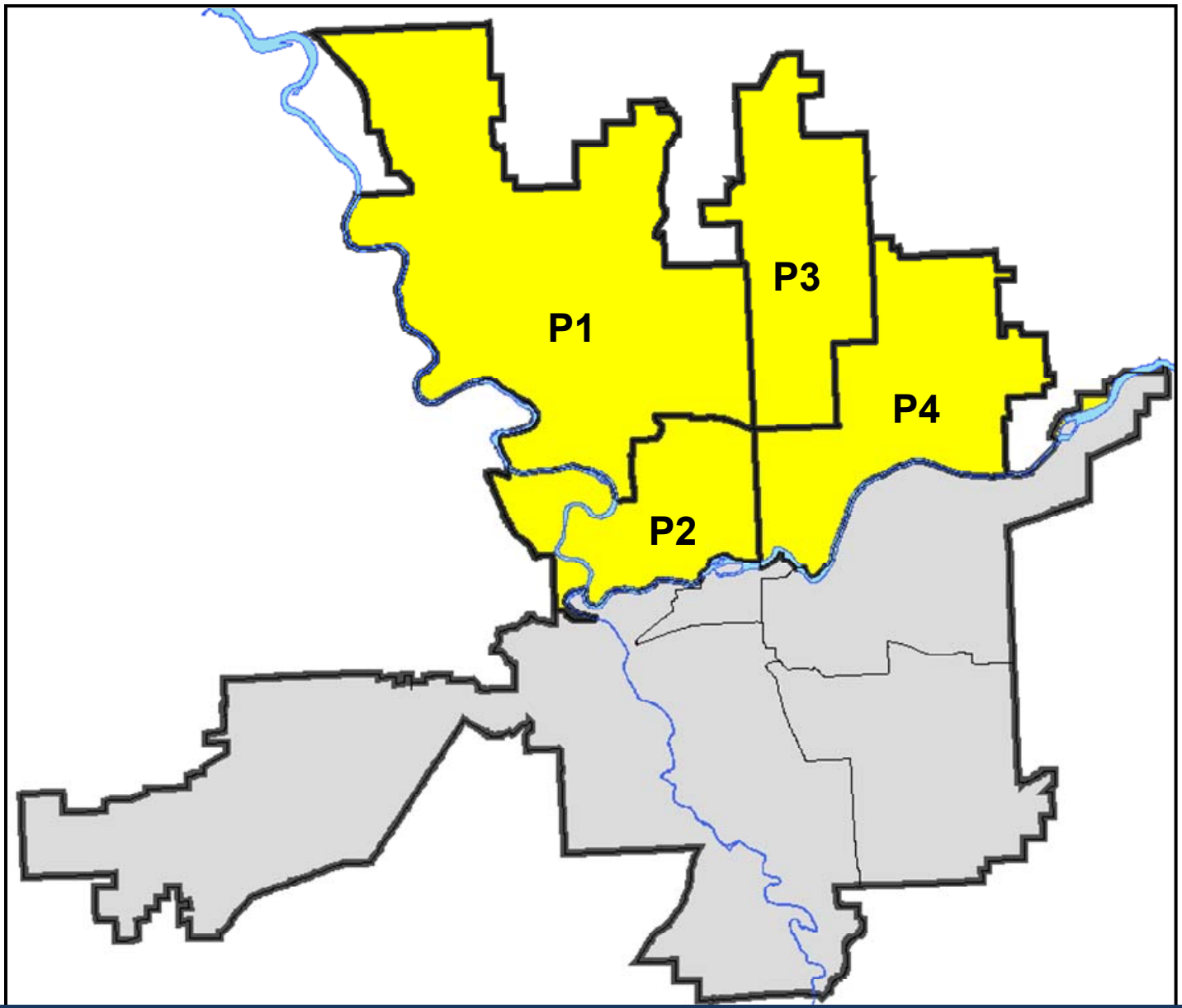
**Captain Mark Griffiths**

**Northwest District (P1)**

**Central District (P2)**

**Neva-Wood District (P3)**

**Northeast District (P4)**



POLICE SUMMARY - Ending: Saturday, May 4, 2019

## ***NORTH PRECINCT (P1, P2, P3, and P4)***



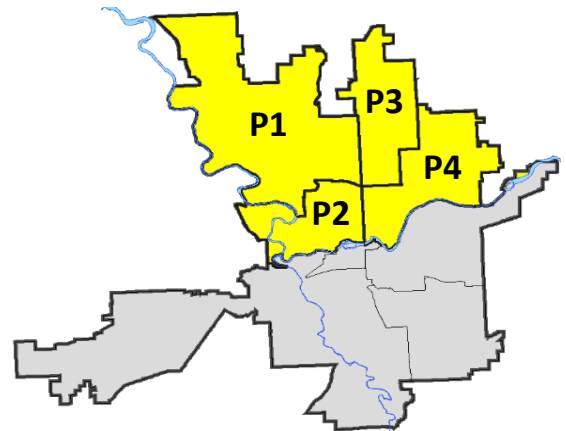
### Preliminary IBR Counts

NIBRS Categories (Part 1 Selected)		7 Day Comparison			28 Day Comparison			YTD Comparison		
		Current	Prior	Percent	Current	Prior	Percent	Current	Prior	Percent
Violent	Criminal Homicide	0	0		0	0		0	1	-100.00%
	Rape	0	3	-100.00%	11	11	0.00%	57	58	-1.72%
	Robbery - Commercial	3	2	50.00%	8	5	60.00%	27	19	42.11%
	Robbery - Person	1	1	0.00%	4	6	-33.33%	28	37	-24.32%
	Aggravated Assault - Non DV	4	5	-20.00%	24	18	33.33%	99	122	-18.85%
	Aggravated Assault - DV	2	4	-50.00%	19	15	26.67%	69	85	-18.82%
Violent Total:		10	15	-33.33%	66	55	20.00%	280	322	-13.04%
Property	Burglary - Residential	10	11	-9.09%	44	39	12.82%	178	208	-14.42%
	Burglary Garage	8	9	-11.11%	31	30	3.33%	121	120	0.83%
	Burglary Commercial	1	4	-75.00%	14	20	-30.00%	65	71	-8.45%
	Larceny	131	157	-16.56%	544	490	11.02%	2155	2638	-18.31%
	Vehicle Theft	14	14	0.00%	64	62	3.23%	301	367	-17.98%
	Arson	1	0		5	1	400.00%	9	9	0.00%
Property Total:		165	195	-15.38%	702	642	9.35%	2829	3413	-17.11%
Preliminary Part 1 Crime Totals:		175	210	-16.67%	768	697	10.19%	3109	3735	-16.76%
Current 7 Day Period:		4/28/2019 - 5/4/2019			Prior 7 Day Period:		4/21/2019 - 4/27/2019			
Current 28 Day Period:		4/7/2019 - 5/4/2019			Prior 28 Day Period:		3/10/2019 - 4/6/2019			
Current YTD Day Period:		1/1/2019 - 5/4/2019			Prior YTD Period:		1/1/2018 - 5/4/2018			

Prepared by SPD Crime Analysis Office - Monday, May 6, 2019

**NOTE:** SPD moved from UCR to the NIBRS reporting standard on 10/4/16 following the transition to a new RMS System. [Numbers on CompStat reports prior to this date should not be used as a comparison to those on this report.](#) Additional info on these reporting standards can be found on the FBI website: <https://ucr.fbi.gov/nibrs-overview>

This chart represents Preliminary counts of selected crime categories from Police Case Reports. Full statistical analysis to determine the confidence level of this data has not been performed. The % change columns on the preliminary counts differ from the percentage change on the NIBRS crime report, sometimes significantly. The CompStat report is designed for operational use and includes only selected NIBRS categories and coding less complex than full NIBRS rules. Official statistics for these and other NIBRS categories can be found on WASPC & FBI websites once available.



POLICE SUMMARY - Ending: Saturday, May 4, 2019

## NW - Northwest District (P1)



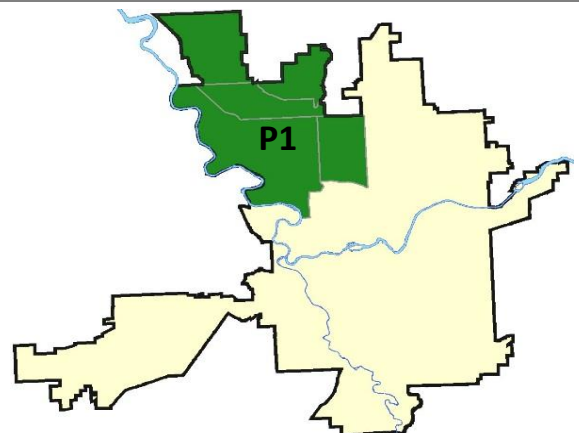
### Preliminary IBR Counts

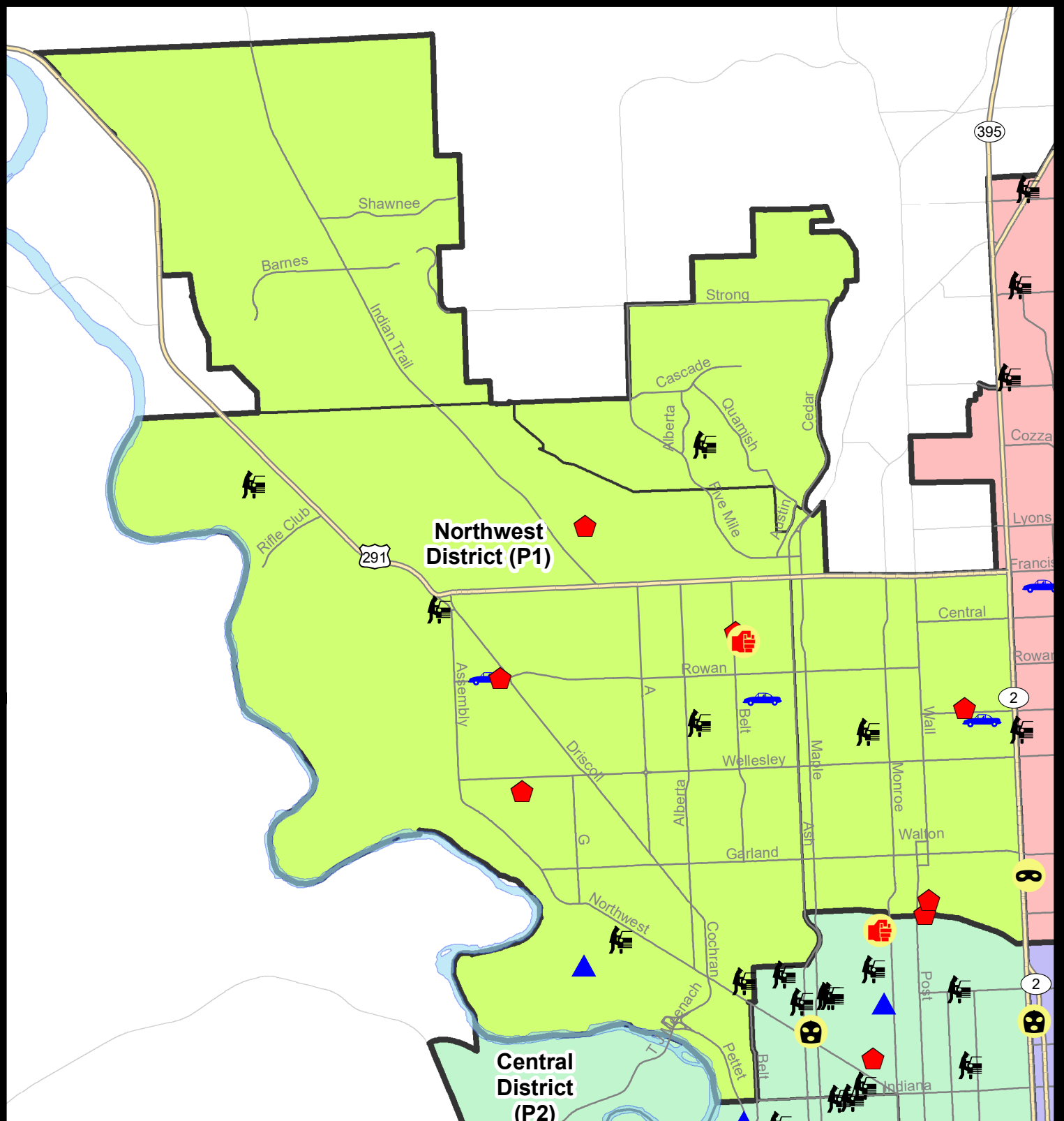
NIBRS Categories (Part 1 Selected)		7 Day Comparison			28 Day Comparison			YTD Comparison		
		Current	Prior	Percent	Current	Prior	Percent	Current	Prior	Percent
<b>Violent</b>	Criminal Homicide	0	0		0	0		0	0	
	Rape	0	0		2	1	100.00%	11	14	-21.43%
	Robbery - Commercial	0	0		1	0		3	2	50.00%
	Robbery - Person	0	0		0	1	-100.00%	4	4	0.00%
	Aggravated Assault - Non DV	1	1	0.00%	4	0		11	19	-42.11%
	Aggravated Assault - DV	0	0		3	4	-25.00%	20	10	100.00%
<b>Violent Total:</b>		1	1	0.00%	10	6	66.67%	49	49	0.00%
<b>Property</b>	Burglary - Residential	7	1	600.00%	13	9	44.44%	44	55	-20.00%
	Burglary Garage	1	3	-66.67%	6	13	-53.85%	36	27	33.33%
	Burglary Commercial	0	0		3	4	-25.00%	10	13	-23.08%
	Larceny	17	32	-46.88%	88	81	8.64%	367	531	-30.89%
	Vehicle Theft	3	1	200.00%	14	10	40.00%	47	59	-20.34%
	Arson	0	0		3	0		3	0	
<b>Property Total:</b>		28	37	-24.32%	127	117	8.55%	507	685	-25.99%
<b>Preliminary Part 1 Crime Totals:</b>		29	38	-23.68%	137	123	11.38%	556	734	-24.25%
<b>Current 7 Day Period:</b>		4/28/2019 - 5/4/2019			<b>Prior 7 Day Period:</b>		4/21/2019 - 4/27/2019			
<b>Current 28 Day Period:</b>		4/7/2019 - 5/4/2019			<b>Prior 28 Day Period:</b>		3/10/2019 - 4/6/2019			
<b>Current YTD Day Period:</b>		1/1/2019 - 5/4/2019			<b>Prior YTD Period:</b>		1/1/2018 - 5/4/2018			

Prepared by SPD Crime Analysis Office - Monday, May 6, 2019

**NOTE:** SPD moved from UCR to the NIBRS reporting standard on 10/4/16 following the transition to a new RMS System. [Numbers on CompStat reports prior to this date should not be used as a comparison to those on this report.](#) Additional info on these reporting standards can be found on the FBI website: <https://ucr.fbi.gov/nibrs-overview>

This chart represents Preliminary counts of selected crime categories from Police Case Reports. Full statistical analysis to determine the confidence level of this data has not been performed. The % change columns on the preliminary counts differ from the percentage change on the NIBRS crime report, sometimes significantly. The CompStat report is designed for operational use and includes only selected NIBRS categories and coding less complex than full NIBRS rules. Official statistics for these and other NIBRS categories can be found on WASPC & FBI websites once available.





**City of Spokane**  
**Northwest District (P1)**  
**Selected Crime Codes**  
**2019-04-28 to 2019-05-04**  
 Prepared By:  
 Crime Analysis Unit  
 Spokane Police Department

**Legend**

**NIBRS Events**



Criminal Homicide



Rape



Robbery Commercial



Robbery Person



Aggravated Assault



Burglary Residential



Burglary Garage



Burglary Commercial



Vehicle Prowling



Vehicle Theft



Arson



Cases Represent LERMS Crime Codes  
 Points may indicate multiple events  
 Note: Veh Prowl is only Larceny displayed

For Additional Information on  
 Incidents pertaining to an  
 Area, Trend, or Pattern  
 Contact Information Analysis

0 0.25 0.5 1 Miles



THIS IS NOT A LEGAL DOCUMENT:  
 The information shown on this map is compiled  
 from various sources and is subject to constant  
 revision. Information shown on this map should  
 not be used to determine the location of facilities  
 in relationship to property lines, section lines,  
 streets, etc.

Sunday - Saturday

NW - Northwest District (P1)

4/28/2019 TO 5/4/2019



<u>A/C</u>	<u>Offense Statute</u>	<u>Address</u>	<u>Reported Date</u>	<u>Dist</u>
<b><u>SPA1BS</u></b>				
C	RESIDENTIAL BURGLARY	6800 N G ST	4/29/2019	Oth
C	THEFT 3D SHOPLIFTING	1800 W FRANCIS AVE	5/4/2019	P1
<b><u>SPA1FM</u></b>				
C	THEFT 2D FROM MOTOR VEHICLE	2300 W CHADWICK LN	5/2/2019	P1
<b><u>SPA1IT</u></b>				
C	THEFT 3D VEHICLE PARTS AND ACCESSORIES	5400 W BARNES RD	5/1/2019	P1
<b><u>SPA1NH</u></b>				
A	BURGLARY 1D FROM RESIDENCE	700 W GLASS AVE	4/29/2019	P1
C	RESIDENTIAL BURGLARY	5100 N WHITEHOUSE ST	4/29/2019	P1
C	RESIDENTIAL BURGLARY	700 W CORA AVE	4/29/2019	P2
C	THEFT 2D FROM BUILDING	6200 N WALL ST	5/4/2019	P2
C	THEFT 2D FROM BUILDING	6200 N WALL ST	5/4/2019	P1
C	THEFT 3D ALL OTHER	5500 N WALL ST	4/30/2019	P1
C	THEFT 3D ALL OTHER	700 W CORA AVE	4/30/2019	P1
C	THEFT 3D ALL OTHER	5100 N HAWTHORNE ST	5/1/2019	P1
C	THEFT 3D FROM MOTOR VEHICLE	4900 N JEFFERSON ST	4/30/2019	P1
C	THEFT OF MOTOR VEHICLE	5000 N CALISPEL ST	5/2/2019	P1
<b><u>SPA1NW</u></b>				
C	ASSAULT 2D	5700 N ELGIN ST	5/4/2019	P1
C	BURGLARY 2D GARAGE	3400 W EUCLID AVE	5/2/2019	P1
C	MAIL THEFT	3600 W LONGFELLOW AVE	5/2/2019	P1
C	RESIDENTIAL BURGLARY	5800 N BELT ST	5/2/2019	P1
C	RESIDENTIAL BURGLARY	3800 W HOFFMAN AVE	5/2/2019	P1
C	RESIDENTIAL BURGLARY	4000 W ROWAN AVE	5/4/2019	P1
C	THEFT 2D ALL OTHER	2500 W WELLESLEY AVE	5/4/2019	P1
C	THEFT 2D FROM MOTOR VEHICLE	7200 N SKYKOMISH ST	5/3/2019	P1
C	THEFT 3D FROM MOTOR VEHICLE	2100 W CLEVELAND AVE	4/29/2019	P1
A	THEFT 3D FROM MOTOR VEHICLE	6000 N ASSEMBLY ST	5/1/2019	P1
C	THEFT 3D FROM MOTOR VEHICLE	W QUEEN AVE / N COCHRAN ST	5/1/2019	P1
A	THEFT 3D FROM MOTOR VEHICLE	3100 W ALICE AVE	5/4/2019	P1
C	THEFT 3D SHOPLIFTING	2500 W WELLESLEY AVE	5/3/2019	P1
C	THEFT OF MOTOR VEHICLE	4000 W ROWAN AVE	5/2/2019	P1
C	THEFT OF MOTOR VEHICLE	5200 N CANNON ST	5/3/2019	P7

POLICE SUMMARY - Ending: Saturday, May 4, 2019

## NW - North Central District (P2)



### Preliminary IBR Counts

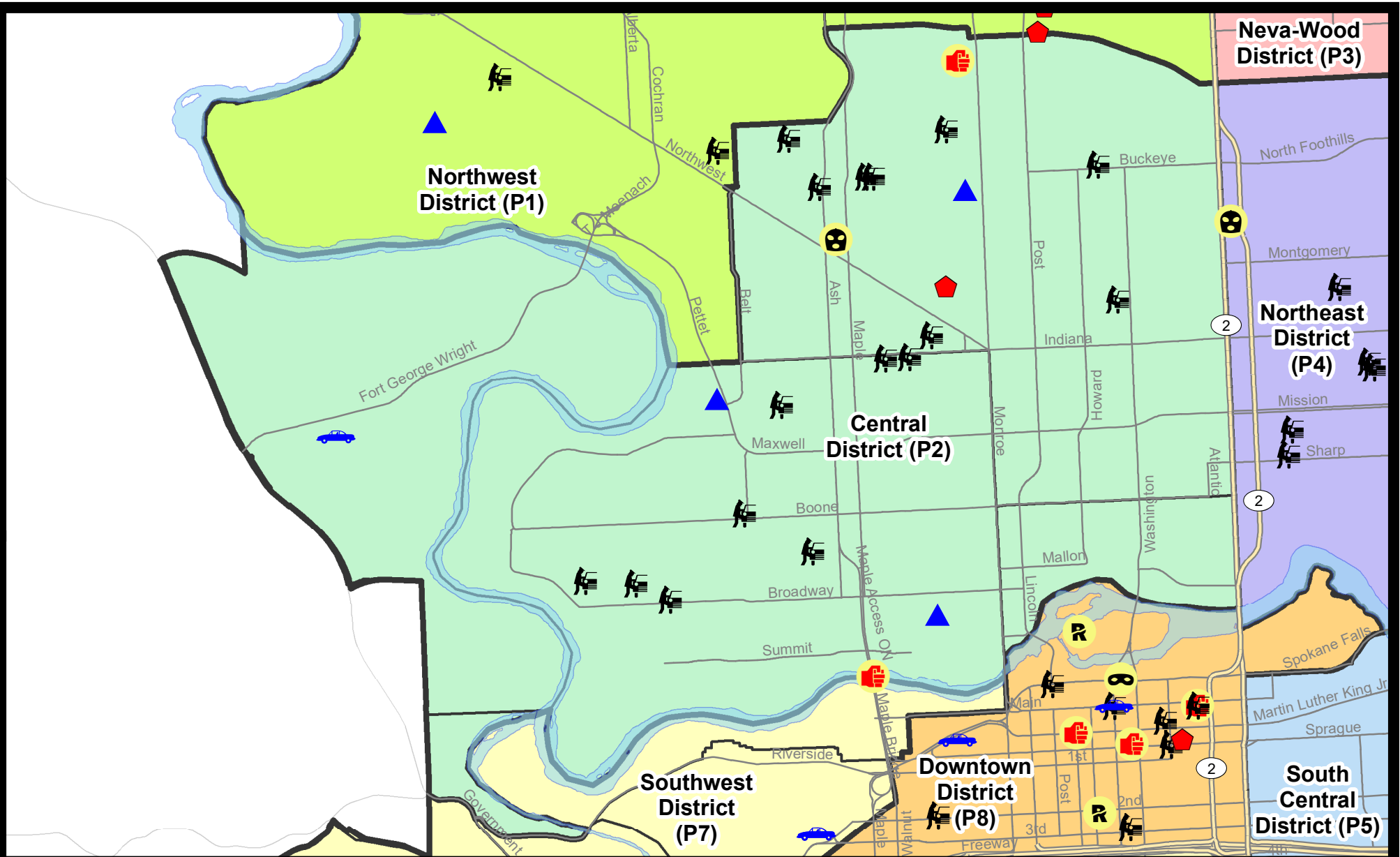
NIBRS Categories (Part 1 Selected)		7 Day Comparison			28 Day Comparison			YTD Comparison		
		Current	Prior	Percent	Current	Prior	Percent	Current	Prior	Percent
<b>Violent</b>	Criminal Homicide	0	0		0	0		0	0	
	Rape	0	2	-100.00%	4	7	-42.86%	20	9	122.22%
	Robbery - Commercial	1	0		1	0		4	4	0.00%
	Robbery - Person	0	0		0	1	-100.00%	7	14	-50.00%
	Aggravated Assault - Non DV	1	1	0.00%	6	4	50.00%	28	29	-3.45%
	Aggravated Assault - DV	1	3	-66.67%	8	2	300.00%	19	21	-9.52%
<b>Violent Total:</b>		3	6	-50.00%	19	14	35.71%	78	77	1.30%
<b>Property</b>	Burglary - Residential	1	3	-66.67%	15	9	66.67%	50	45	11.11%
	Burglary Garage	3	1	200.00%	9	3	200.00%	26	31	-16.13%
	Burglary Commercial	0	1	-100.00%	5	6	-16.67%	20	20	0.00%
	Larceny	37	23	60.87%	120	111	8.11%	459	466	-1.50%
	Vehicle Theft	1	1	0.00%	9	6	50.00%	53	82	-35.37%
	Arson	0	0		0	0		1	0	
<b>Property Total:</b>		42	29	44.83%	158	135	17.04%	609	644	-5.43%
<b>Preliminary Part 1 Crime Totals:</b>		45	35	28.57%	177	149	18.79%	687	721	-4.72%
<b>Current 7 Day Period:</b>		4/28/2019 - 5/4/2019			<b>Prior 7 Day Period:</b>		4/21/2019 - 4/27/2019			
<b>Current 28 Day Period:</b>		4/7/2019 - 5/4/2019			<b>Prior 28 Day Period:</b>		3/10/2019 - 4/6/2019			
<b>Current YTD Day Period:</b>		1/1/2019 - 5/4/2019			<b>Prior YTD Period:</b>		1/1/2018 - 5/4/2018			

Prepared by SPD Crime Analysis Office - Monday, May 6, 2019

**NOTE:** SPD moved from UCR to the NIBRS reporting standard on 10/4/16 following the transition to a new RMS System. [Numbers on CompStat reports prior to this date should not be used as a comparison to those on this report.](#) Additional info on these reporting standards can be found on the FBI website: <https://ucr.fbi.gov/nibrs-overview>

This chart represents Preliminary counts of selected crime categories from Police Case Reports. Full statistical analysis to determine the confidence level of this data has not been performed. The % change columns on the preliminary counts differ from the percentage change on the NIBRS crime report, sometimes significantly. The CompStat report is designed for operational use and includes only selected NIBRS categories and coding less complex than full NIBRS rules. Official statistics for these and other NIBRS categories can be found on WASPC & FBI websites once available.








**City of Spokane**  
**Central District (P2)**  
**Selected**  
**Crime Types**  
**2019-04-28 to 2019-05-04**  
 Prepared By:  
 Crime Analysis Unit  
 Spokane Police Department

**Legend**

**NIBRS Events**



Cases Represent LERMS Crime Codes  
 Points may indicate multiple events  
 Note: Veh Prowl is only Larceny category displayed



For Additional Information on Incidents  
 pertaining to an Area, Trend, or Pattern  
 Contact Information Analysis

0 0.2 0.4 0.6 Miles



**THIS IS NOT A LEGAL DOCUMENT:**  
 The information shown on this map is compiled  
 from various sources and is subject to constant  
 revision. Information shown on this map should  
 not be used to determine the location of facilities  
 in relationship to property lines, section lines,  
 streets, etc.



Sunday - Saturday

NW - Central District (P2)

4/28/2019 TO 5/4/2019



<u>A/C</u>	<u>Offense Statute</u>	<u>Address</u>	<u>Reported Date</u>	<u>Dist</u>
<b><u>SPA2EG</u></b>				
C	BURGLARY 2D GARAGE	1000 W CHELAN AVE	5/4/2019	P2
C	IBR Purposes Only - Aggravated Assault	3200 N MADISON ST	5/4/2019	P2
C	RESIDENTIAL BURGLARY	1100 W MANSFIELD AVE	4/30/2019	P2
C	ROBBERY 2D COMMERCIAL	1600 W NORTHWEST BLVD	4/28/2019	P1
C	THEFT 2D FROM MOTOR VEHICLE	1500 W BUCKEYE AVE	5/2/2019	P2
C	THEFT 3D ALL OTHER	1400 N DIVISION ST	4/30/2019	P2
C	THEFT 3D ALL OTHER	1700 W CLEVELAND AVE	5/3/2019	P2
A	THEFT 3D ALL OTHER	100 W INDIANA AVE	5/3/2019	P2
C	THEFT 3D CITY SHOPLIFTING	3000 N MONROE ST	5/4/2019	P2
C	THEFT 3D FROM BUILDING	1500 W NORTHWEST BLVD	4/28/2019	P2
C	THEFT 3D FROM BUILDING	1600 N MONROE ST	5/1/2019	P2
C	THEFT 3D FROM MOTOR VEHICLE	1200 W SHANNON AVE	4/29/2019	P2
C	THEFT 3D FROM MOTOR VEHICLE	400 W KNOX AVE	4/29/2019	P2
A	THEFT 3D FROM MOTOR VEHICLE	2600 N ASH ST	4/29/2019	P2
C	THEFT 3D FROM MOTOR VEHICLE	1800 W CLEVELAND AVE	4/30/2019	P2
C	THEFT 3D FROM MOTOR VEHICLE	1400 W BUCKEYE AVE	4/30/2019	P2
C	THEFT 3D FROM MOTOR VEHICLE	500 W BUCKEYE AVE	5/3/2019	P2
C	THEFT 3D FROM MOTOR VEHICLE	1100 W FAIRVIEW AVE	5/4/2019	P2
C	THEFT 3D SHOPLIFTING	1700 W NORTHWEST BLVD	5/2/2019	P2
C	THEFT 3D VEHICLE PARTS AND ACCESSORIES	1400 N POST ST	4/30/2019	P2
C	THEFT 3D VEHICLE PARTS AND ACCESSORIES	1800 W KNOX AVE	4/30/2019	P2
C	THEFT 3D VEHICLE PARTS AND ACCESSORIES	100 W INDIANA AVE	5/3/2019	P2
<b><u>SPA2RS</u></b>				
C	THEFT 2D FROM BUILDING	1000 N HOWARD ST	5/4/2019	P2
<b><u>SPA2WC</u></b>				
C	ASSAULT 2D	300 N MAPLE BRIDGE ST	5/2/2019	P1
A	BURGLARY 2D GARAGE	1700 N HOLLISTON RD	5/2/2019	P2
C	BURGLARY 2D GARAGE	1200 W COLLEGE AVE	5/2/2019	P2
C	MAIL THEFT	2000 W BROADWAY AVE	4/29/2019	P2
C	THEFT 2D ALL OTHER	2600 W BRIDGE AVE	5/3/2019	P2
C	THEFT 2D FROM BUILDING	900 N MONROE ST	5/3/2019	P2
C	THEFT 2D FROM MOTOR VEHICLE	2000 W BOONE AVE	4/29/2019	P2
C	THEFT 2D FROM MOTOR VEHICLE	1300 W INDIANA AVE	5/1/2019	P2
C	THEFT 3D ALL OTHER	1100 W MALLON AVE	5/1/2019	P8
C	THEFT 3D ALL OTHER	2800 W MALLON AVE	5/1/2019	P2
C	THEFT 3D CITY SHOPLIFTING	1000 W SUMMIT PKWY	5/1/2019	P1
C	THEFT 3D FROM BUILDING	1200 W BOONE AVE	4/29/2019	P2

<b>A/C</b>	<b>Offense Statute</b>	<b>Address</b>	<b>Reported Date</b>	<b>Dist</b>
A	THEFT 3D FROM MOTOR VEHICLE	1900 W AUGUSTA AVE	4/29/2019	P2
C	THEFT 3D FROM MOTOR VEHICLE	1400 W INDIANA AVE	5/1/2019	P2
C	THEFT 3D FROM MOTOR VEHICLE	2600 W MALLON AVE	5/2/2019	P2
C	THEFT 3D FROM MOTOR VEHICLE	1800 W DEAN AVE	5/3/2019	P2
C	THEFT 3D FROM MOTOR VEHICLE	2800 W MALLON AVE	5/3/2019	P2
C	THEFT 3D VEHICLE PARTS AND ACCESSORIES	2200 W MISSION AVE	5/1/2019	P2
C	THEFT OF A FIREARM FROM MOTOR VEHICLE	2400 W BROADWAY AVE	4/30/2019	P2

## **SPA2WH**

C	THEFT 3D ALL OTHER	1900 N HOLY NAMES CT	5/2/2019	P2
C	THEFT 3D FROM BUILDING	2800 W ELLIOTT DR	4/28/2019	P2
C	THEFT OF MOTOR VEHICLE	3800 W FORT GEORGE WRIGHT DR	5/3/2019	P4

POLICE SUMMARY - Ending: Saturday, May 4, 2019



## NE - Neva-Wood District (P3)

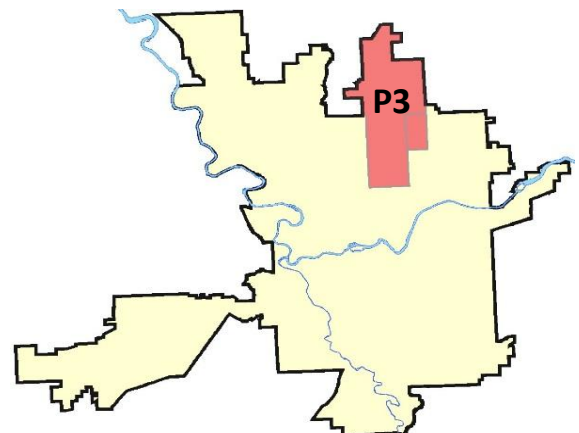
### Preliminary IBR Counts

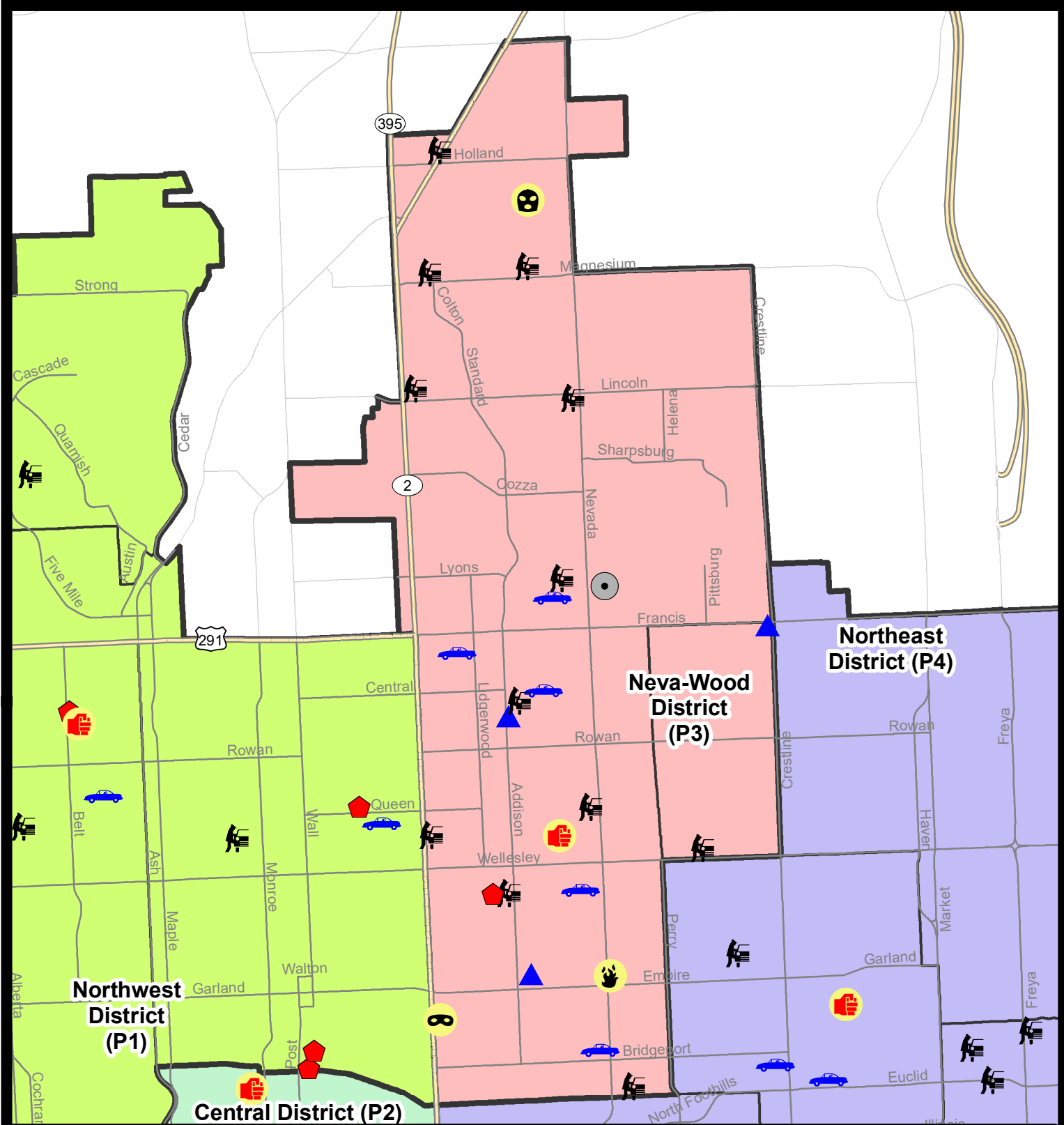
NIBRS Categories (Part 1 Selected)		7 Day Comparison			28 Day Comparison			YTD Comparison		
		Current	Prior	Percent	Current	Prior	Percent	Current	Prior	Percent
<b>Violent</b>	Criminal Homicide	0	0		0	0		0	1	-100.00%
	Rape	0	0		0	3	-100.00%	13	18	-27.78%
	Robbery - Commercial	1	1	0.00%	3	3	0.00%	12	9	33.33%
	Robbery - Person	1	1	0.00%	3	1	200.00%	12	11	9.09%
	Aggravated Assault - Non DV	0	2	-100.00%	3	7	-57.14%	26	44	-40.91%
	Aggravated Assault - DV	1	0		4	6	-33.33%	18	25	-28.00%
<b>Violent Total:</b>		3	4	-25.00%	13	20	-35.00%	81	108	-25.00%
<b>Property</b>	Burglary - Residential	1	4	-75.00%	9	14	-35.71%	45	53	-15.09%
	Burglary Garage	3	2	50.00%	11	9	22.22%	43	39	10.26%
	Burglary Commercial	1	3	-66.67%	5	5	0.00%	19	17	11.76%
	Larceny	39	61	-36.07%	190	177	7.34%	800	1116	-28.32%
	Vehicle Theft	5	4	25.00%	21	20	5.00%	109	123	-11.38%
	Arson	1	0		2	1	100.00%	4	4	0.00%
<b>Property Total:</b>		50	74	-32.43%	238	226	5.31%	1020	1352	-24.56%
<b>Preliminary Part 1 Crime Totals:</b>		53	78	-32.05%	251	246	2.03%	1101	1460	-24.59%
<b>Current 7 Day Period:</b>		4/28/2019 - 5/4/2019			<b>Prior 7 Day Period:</b>		4/21/2019 - 4/27/2019			
<b>Current 28 Day Period:</b>		4/7/2019 - 5/4/2019			<b>Prior 28 Day Period:</b>		3/10/2019 - 4/6/2019			
<b>Current YTD Day Period:</b>		1/1/2019 - 5/4/2019			<b>Prior YTD Period:</b>		1/1/2018 - 5/4/2018			

Prepared by SPD Crime Analysis Office - Monday, May 6, 2019

**NOTE:** SPD moved from UCR to the NIBRS reporting standard on 10/4/16 following the transition to a new RMS System. [Numbers on CompStat reports prior to this date should not be used as a comparison to those on this report.](#) Additional info on these reporting standards can be found on the FBI website: <https://ucr.fbi.gov/nibrs-overview>

This chart represents Preliminary counts of selected crime categories from Police Case Reports. Full statistical analysis to determine the confidence level of this data has not been performed. The % change columns on the preliminary counts differ from the percentage change on the NIBRS crime report, sometimes significantly. The CompStat report is designed for operational use and includes only selected NIBRS categories and coding less complex than full NIBRS rules. Official statistics for these and other NIBRS categories can be found on WASPC & FBI websites once available.





**City of Spokane**  
**Neva-Wood District (P3)**  
**Selected Crime Codes**  
**2019-04-28 to 2019-05-04**  
 Prepared By:  
 Crime Analysis Unit  
 Spokane Police Department

**Legend**

**NIBRS Events**



Criminal Homicide



Rape



Robbery Commercial



Robbery Person



Aggravated Assault



Burglary Residential



Burglary Garage



Burglary Commercial



Vehicle Prowling



Vehicle Theft



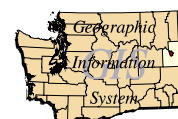
Arson



Cases Represent LERMS Crime Codes  
 Points may indicate multiple events  
 Note: Veh Prowl is only Larceny displayed

For Additional Information on  
 Incidents pertaining to an  
 Area, Trend, or Pattern  
 Contact Information Analysis

0 0.2 0.4 0.8 Miles



THIS IS NOT A LEGAL DOCUMENT:  
 The information shown on this map is compiled  
 from various sources and is subject to constant  
 revision. Information shown on this map should  
 not be used to determine the location of facilities  
 in relationship to property lines, section lines,  
 streets, etc.

Sunday - Saturday

4/28/2019 TO 5/4/2019

NE - Neva-Wood District (P3)



<b>A/C</b>	<b>Offense Statute</b>	<b>Address</b>	<b>Reported Date</b>	<b>Dist</b>
<b>SPB3NL</b>				
A	ARSON 2D	1000 E GARLAND AVE	5/3/2019	P4
C	BURGLARY 2D COMMERCIAL	6500 N NEVADA ST	5/1/2019	P4
C	BURGLARY 2D GARAGE	500 E JOSEPH AVE	4/29/2019	P3
A	BURGLARY 2D GARAGE	500 E GARLAND AVE	5/1/2019	P3
C	IBR Purposes Only - Aggravated Assault	700 E WABASH AVE	5/2/2019	P4
C	RESIDENTIAL BURGLARY	300 E PRINCETON AVE	4/30/2019	P4
C	ROBBERY 1D PERSON	0 E KIERNAN AVE	4/28/2019	P3
C	ROBBERY 2D COMMERCIAL	9200 N NEVADA ST	5/4/2019	P4
C	TAKING MOTOR VEHICLE WITHOUT PERMISSION 2D	700 E HOUSTON AVE	4/28/2019	P4
C	THEFT 2D ALL OTHER	9200 N COLTON ST	4/28/2019	P3
C	THEFT 2D ALL OTHER	6100 N DIVISION ST	4/29/2019	P3
C	THEFT 2D ALL OTHER	E FRANCIS AVE / N NEVADA ST	5/4/2019	P3
C	THEFT 2D FROM MOTOR VEHICLE	900 E QUEEN AVE	4/28/2019	P3
C	THEFT 3D ALL OTHER	7100 N HELENA ST	4/28/2019	P3
C	THEFT 3D ALL OTHER	900 E BEACON AVE	4/29/2019	P3
C	THEFT 3D ALL OTHER	7200 N STANDARD ST	5/2/2019	P3
C	THEFT 3D CITY SHOPLIFTING	9700 N NEWPORT HWY	4/28/2019	P4
C	THEFT 3D CITY SHOPLIFTING	9600 N NEWPORT HWY	4/30/2019	P4
C	THEFT 3D FROM BUILDING	300 E WALTON AVE	4/28/2019	P4
A	THEFT 3D FROM BUILDING	4700 N DIVISION ST	5/4/2019	P3
C	THEFT 3D FROM BUILDING	4700 N DIVISION ST	5/4/2019	P3
C	THEFT 3D FROM MOTOR VEHICLE	0 E LINCOLN RD	4/28/2019	P3
A	THEFT 3D FROM MOTOR VEHICLE	1100 E DALTON AVE	4/30/2019	P3
C	THEFT 3D FROM MOTOR VEHICLE	400 E PRINCETON AVE	5/1/2019	P3
C	THEFT 3D FROM MOTOR VEHICLE	6600 N CINCINNATI ST	5/1/2019	P3
C	THEFT 3D FROM MOTOR VEHICLE	600 E MAGNESIUM RD	4/30/2019	P3
C	THEFT 3D FROM MOTOR VEHICLE	4700 N DIVISION ST	5/1/2019	P3
A	THEFT 3D FROM MOTOR VEHICLE	500 E COLUMBIA AVE	5/2/2019	P3
C	THEFT 3D FROM MOTOR VEHICLE	8700 N COLTON ST	5/3/2019	P3
A	THEFT 3D FROM MOTOR VEHICLE	9500 N NEWPORT HWY	5/3/2019	P3
C	THEFT 3D FROM MOTOR VEHICLE	7800 N WILDING DR	5/4/2019	P3
C	THEFT 3D SHOPLIFTING	4700 N DIVISION ST	4/29/2019	P3
C	THEFT 3D SHOPLIFTING	4700 N DIVISION ST	4/29/2019	P3
C	THEFT 3D SHOPLIFTING	9600 N NEWPORT HWY	4/30/2019	P3
C	THEFT 3D SHOPLIFTING	6700 N DIVISION ST	4/30/2019	P3
C	THEFT 3D SHOPLIFTING	4700 N DIVISION ST	4/30/2019	P3
C	THEFT 3D SHOPLIFTING	4700 N DIVISION ST	5/1/2019	P3
C	THEFT 3D SHOPLIFTING	6700 N DIVISION ST	5/1/2019	P3

For protection of victim privacy, the entire address on sexual assault crimes has been redacted.

<b>A/C</b>	<b>Offense Statute</b>	<b>Address</b>	<b>Reported Date</b>	<b>Dist</b>
A	THEFT 3D SHOPLIFTING	6700 N DIVISION ST	5/1/2019	P3
C	THEFT 3D SHOPLIFTING	4700 N DIVISION ST	5/1/2019	P3
C	THEFT 3D SHOPLIFTING	4700 N DIVISION ST	5/2/2019	P3
C	THEFT 3D SHOPLIFTING	9200 N COLTON ST	5/2/2019	P3
C	THEFT 3D SHOPLIFTING	9100 N NEWPORT HWY	5/3/2019	P3
C	THEFT 3D SHOPLIFTING	4700 N DIVISION ST	5/4/2019	P3
C	THEFT 3D VEHICLE PARTS AND ACCESSORIES	5000 N MORTON ST	5/1/2019	P3
C	THEFT OF MOTOR VEHICLE	6100 N COLTON ST	4/28/2019	P4
C	THEFT OF MOTOR VEHICLE	600 E CENTRAL AVE	4/29/2019	P3
C	THEFT OF MOTOR VEHICLE	900 E COURTLAND AVE	4/29/2019	P4
C	THEFT OF MOTOR VEHICLE	800 E PRINCETON AVE	5/1/2019	P3

### **SPB3WH**

C	BURGLARY 2D GARAGE	2000 E FRANCIS AVE	5/1/2019	P4
C	THEFT 3D ALL OTHER	1700 E WABASH AVE	4/30/2019	P4
C	THEFT 3D FROM BUILDING	1600 E WABASH AVE	5/3/2019	P3
C	THEFT 3D FROM MOTOR VEHICLE	1600 E BROAD AVE	5/2/2019	P3

POLICE SUMMARY - Ending: Saturday, May 4, 2019



## NE - Northeast District (P4)

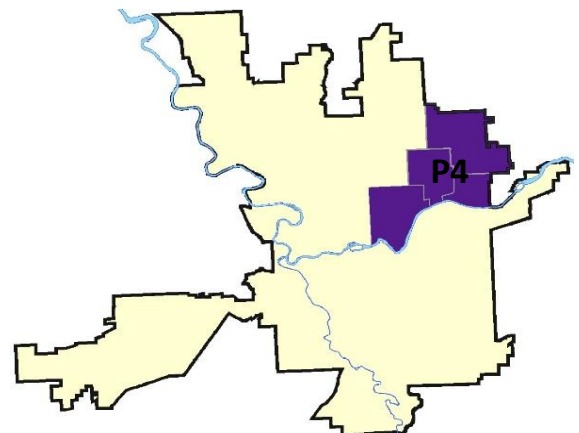
### Preliminary IBR Counts

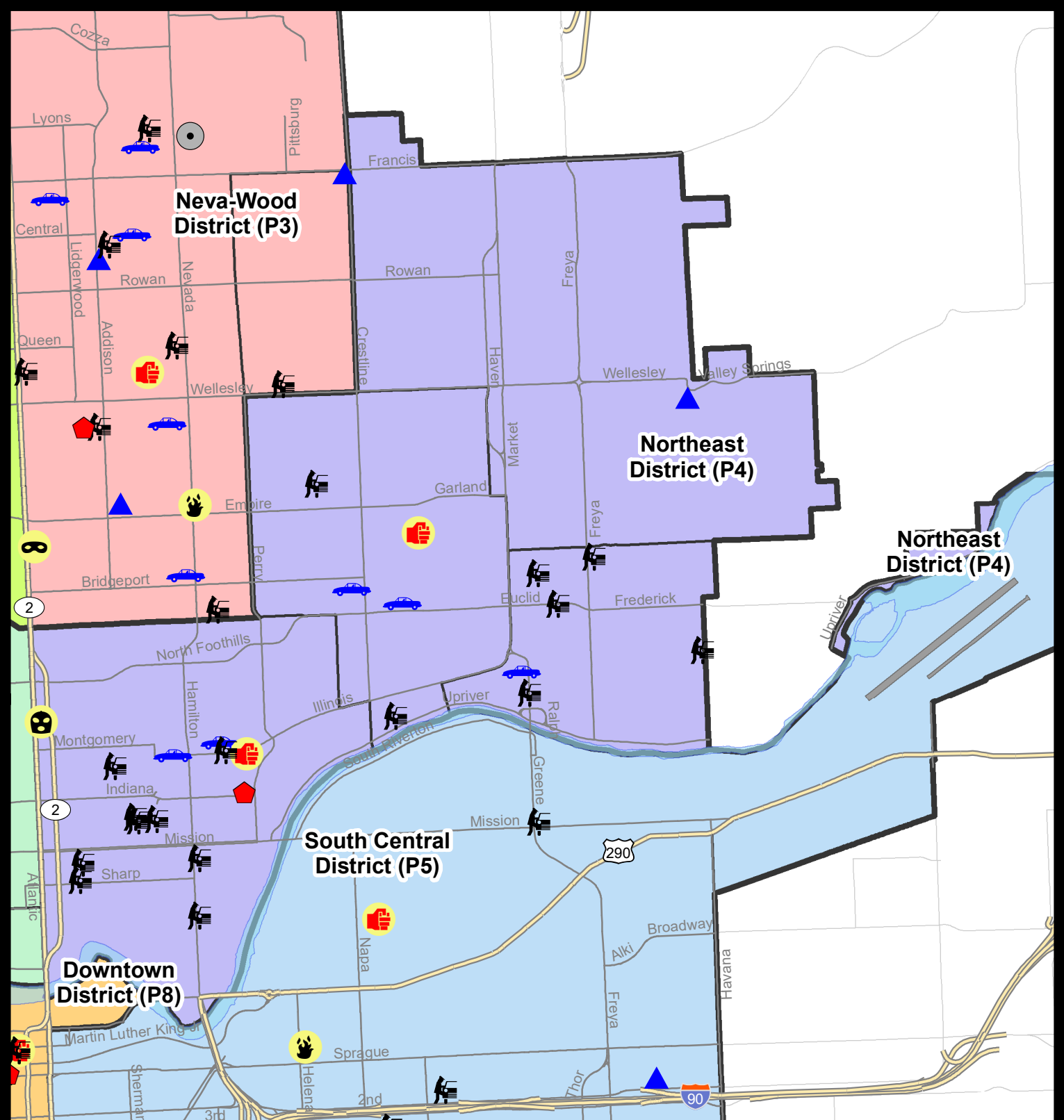
NIBRS Categories (Part 1 Selected)		7 Day Comparison			28 Day Comparison			YTD Comparison		
		Current	Prior	Percent	Current	Prior	Percent	Current	Prior	Percent
<b>Violent</b>	Criminal Homicide	0	0		0	0		0	0	
	Rape	0	1	-100.00%	5	0		13	17	-23.53%
	Robbery - Commercial	1	1	0.00%	3	2	50.00%	8	4	100.00%
	Robbery - Person	0	0		1	3	-66.67%	5	8	-37.50%
	Aggravated Assault - Non DV	2	1	100.00%	11	7	57.14%	34	30	13.33%
	Aggravated Assault - DV	0	1	-100.00%	4	3	33.33%	12	29	-58.62%
<b>Violent Total:</b>		3	4	-25.00%	24	15	60.00%	72	88	-18.18%
<b>Property</b>	Burglary - Residential	1	3	-66.67%	7	7	0.00%	39	55	-29.09%
	Burglary Garage	1	3	-66.67%	5	5	0.00%	16	23	-30.43%
	Burglary Commercial	0	0		1	5	-80.00%	16	21	-23.81%
	Larceny	38	41	-7.32%	146	121	20.66%	529	525	0.76%
	Vehicle Theft	5	8	-37.50%	20	26	-23.08%	92	103	-10.68%
	Arson	0	0		0	0		1	5	-80.00%
<b>Property Total:</b>		45	55	-18.18%	179	164	9.15%	693	732	-5.33%
<b>Preliminary Part 1 Crime Totals:</b>		48	59	-18.64%	203	179	13.41%	765	820	-6.71%
<b>Current 7 Day Period:</b>		4/28/2019 - 5/4/2019			<b>Prior 7 Day Period:</b>		4/21/2019 - 4/27/2019			
<b>Current 28 Day Period:</b>		4/7/2019 - 5/4/2019			<b>Prior 28 Day Period:</b>		3/10/2019 - 4/6/2019			
<b>Current YTD Day Period:</b>		1/1/2019 - 5/4/2019			<b>Prior YTD Period:</b>		1/1/2018 - 5/4/2018			

Prepared by SPD Crime Analysis Office - Monday, May 6, 2019

**NOTE:** SPD moved from UCR to the NIBRS reporting standard on 10/4/16 following the transition to a new RMS System. [Numbers on CompStat reports prior to this date should not be used as a comparison to those on this report.](#) Additional info on these reporting standards can be found on the FBI website: <https://ucr.fbi.gov/nibrs-overview>

This chart represents Preliminary counts of selected crime categories from Police Case Reports. Full statistical analysis to determine the confidence level of this data has not been performed. The % change columns on the preliminary counts differ from the percentage change on the NIBRS crime report, sometimes significantly. The CompStat report is designed for operational use and includes only selected NIBRS categories and coding less complex than full NIBRS rules. Official statistics for these and other NIBRS categories can be found on WASPC & FBI websites once available.





## City of Spokane

### Northeast District (P4)

### Selected Crime Codes

2019-04-28 to 2019-05-04

Prepared By:  
Crime Analysis Unit  
Spokane Police Department

#### Legend

##### NIBRS Events



Criminal Homicide



Rape



Robbery Commercial



Robbery Person



Aggravated Assault



Burglary Residential



Burglary Garage



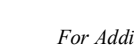
Burglary Commercial



Vehicle Prowling



Vehicle Theft



Arson



Cases Represent LERMS Crime Codes  
Points may indicate multiple events  
Note: Veh Prowl is only Larceny displayed

For Additional Information on  
Incidents pertaining to an  
Area, Trend, or Pattern  
Contact Information Analysis

0 0.2 0.4 0.8 Miles



THIS IS NOT A LEGAL DOCUMENT:  
The information shown on this map is compiled  
from various sources and is subject to constant  
revision. Information shown on this map should  
not be used to determine the location of facilities  
in relationship to property lines, section lines,  
streets, etc.

Sunday - Saturday

NE - Northeast District (P4)

4/28/2019 TO 5/4/2019



<u>A/C</u>	<u>Offense Statute</u>	<u>Address</u>	<u>Reported Date</u>	<u>Dist</u>
<b><u>SPB4BE</u></b>				
C	ASSAULT 2D	N COOK ST / E GORDON AVE	5/3/2019	P4
C	THEFT 3D FROM BUILDING	3900 N PITTSBURG ST	5/2/2019	P4
C	THEFT 3D FROM MOTOR VEHICLE	4000 N MAGNOLIA ST	4/28/2019	P4
A	THEFT 3D FROM MOTOR VEHICLE	2200 E NORTH CRESCENT AVE	5/4/2019	P4
C	THEFT 3D SHOPLIFTING	3400 N CRESTLINE ST	4/29/2019	P4
C	THEFT 3D VEHICLE PARTS AND ACCESSORIES	1800 E LONGFELLOW AVE	4/30/2019	P4
C	THEFT 3D VEHICLE PARTS AND ACCESSORIES	2300 E BRIDGEPORT AVE	5/3/2019	P4
C	THEFT OF MOTOR VEHICLE	2300 E EUCLID AVE	4/30/2019	P4
C	THEFT OF MOTOR VEHICLE	2000 E LIBERTY AVE	5/1/2019	P4
<b><u>SPB4HI</u></b>				
C	BURGLARY 2D FENCED AREA	5300 N MARKET ST	5/2/2019	P4
C	BURGLARY 2D GARAGE	4300 E PRINCETON AVE	4/29/2019	P4
<b><u>SPB4LO</u></b>				
C	ASSAULT 2D	1200 E ILLINOIS AVE	5/4/2019	P4
C	BURGLARY 1D FROM RESIDENCE	1200 E INDIANA AVE	4/28/2019	P4
C	RETAIL THEFT WITH SPECIAL CIRCUMSTANCES 3D	900 E SHARP AVE	4/29/2019	P4
C	ROBBERY 2D COMMERCIAL	2400 N DIVISION ST	5/3/2019	P2
C	THEFT 2D ALL OTHER	200 E SHARP AVE	5/1/2019	P4
C	THEFT 2D FROM BUILDING	500 E BOONE AVE	4/28/2019	P1
C	THEFT 2D FROM BUILDING	700 E CATALDO AVE	4/28/2019	P2
C	THEFT 2D FROM BUILDING	800 N HAMILTON ST	4/30/2019	P4
C	THEFT 2D FROM MOTOR VEHICLE	1000 N HAMILTON ST	5/3/2019	P4
C	THEFT 3D ALL OTHER	700 E DESMET AVE	5/1/2019	P4
C	THEFT 3D ALL OTHER	2000 N DIVISION ST	5/4/2019	P4
C	THEFT 3D CITY SHOPLIFTING	2400 N DIVISION ST	4/29/2019	P2
C	THEFT 3D FROM BUILDING	500 E BOONE AVE	4/28/2019	P4
C	THEFT 3D FROM BUILDING	800 N RUBY PL	5/1/2019	P4
A	THEFT 3D FROM BUILDING	900 N DIVISION ST	5/3/2019	P4
A	THEFT 3D FROM MOTOR VEHICLE	1700 N STANDARD ST	4/29/2019	P4
C	THEFT 3D FROM MOTOR VEHICLE	1700 N DAKOTA ST	4/29/2019	P4
C	THEFT 3D FROM MOTOR VEHICLE	500 E NORA AVE	4/29/2019	P4
C	THEFT 3D FROM MOTOR VEHICLE	400 E ERMINA AVE	5/1/2019	P4
C	THEFT 3D FROM MOTOR VEHICLE	200 E SINTO AVE	5/1/2019	P4
C	THEFT 3D FROM MOTOR VEHICLE	200 E SHARP AVE	5/1/2019	P4
C	THEFT 3D FROM MOTOR VEHICLE	900 E SINTO AVE	5/4/2019	P4
C	THEFT 3D FROM MOTOR VEHICLE	1100 E ILLINOIS AVE	5/4/2019	P4
C	THEFT 3D SHOPLIFTING	1700 N DIVISION ST	4/29/2019	P2

<b>A/C</b>	<b>Offense Statute</b>	<b>Address</b>	<b>Reported Date</b>	<b>Dist</b>
C	THEFT 3D SHOPLIFTING	900 E MISSION AVE	4/29/2019	P4
C	THEFT 3D SHOPLIFTING	900 E MISSION AVE	4/30/2019	P4
C	THEFT 3D VEHICLE PARTS AND ACCESSORIES	2500 N HOGAN ST	4/28/2019	P4
C	THEFT 3D VEHICLE PARTS AND ACCESSORIES	1000 E MISSION AVE	4/29/2019	P4
C	THEFT 3D VEHICLE PARTS AND ACCESSORIES	900 E MISSION AVE	5/4/2019	P4
C	THEFT OF MOTOR VEHICLE	N CINCINNATI ST / E ILLINOIS AVE	4/29/2019	P4
C	THEFT OF MOTOR VEHICLE	1000 E MONTGOMERY AVE	5/4/2019	P4

#### **SPB4MI**

C	THEFT 2D FROM MOTOR VEHICLE	3600 E COURTLAND AVE	5/2/2019	P4
C	THEFT 2D FROM MOTOR VEHICLE	4300 E BUCKEYE AVE	5/3/2019	P4
C	THEFT 3D FROM MOTOR VEHICLE	N THOR ST / E EUCLID AVE	4/29/2019	P4
C	THEFT 3D FROM MOTOR VEHICLE	3200 E BRIDGEPORT AVE	4/30/2019	P4
C	THEFT 3D FROM MOTOR VEHICLE	N GREENE ST / E JACKSON AVE	5/1/2019	P4
C	THEFT OF MOTOR VEHICLE	3100 E MARIETTA AVE	4/28/2019	P4

# SPOKANE POLICE DEPARTMENT



## **SOUTH** **Police Service Area**

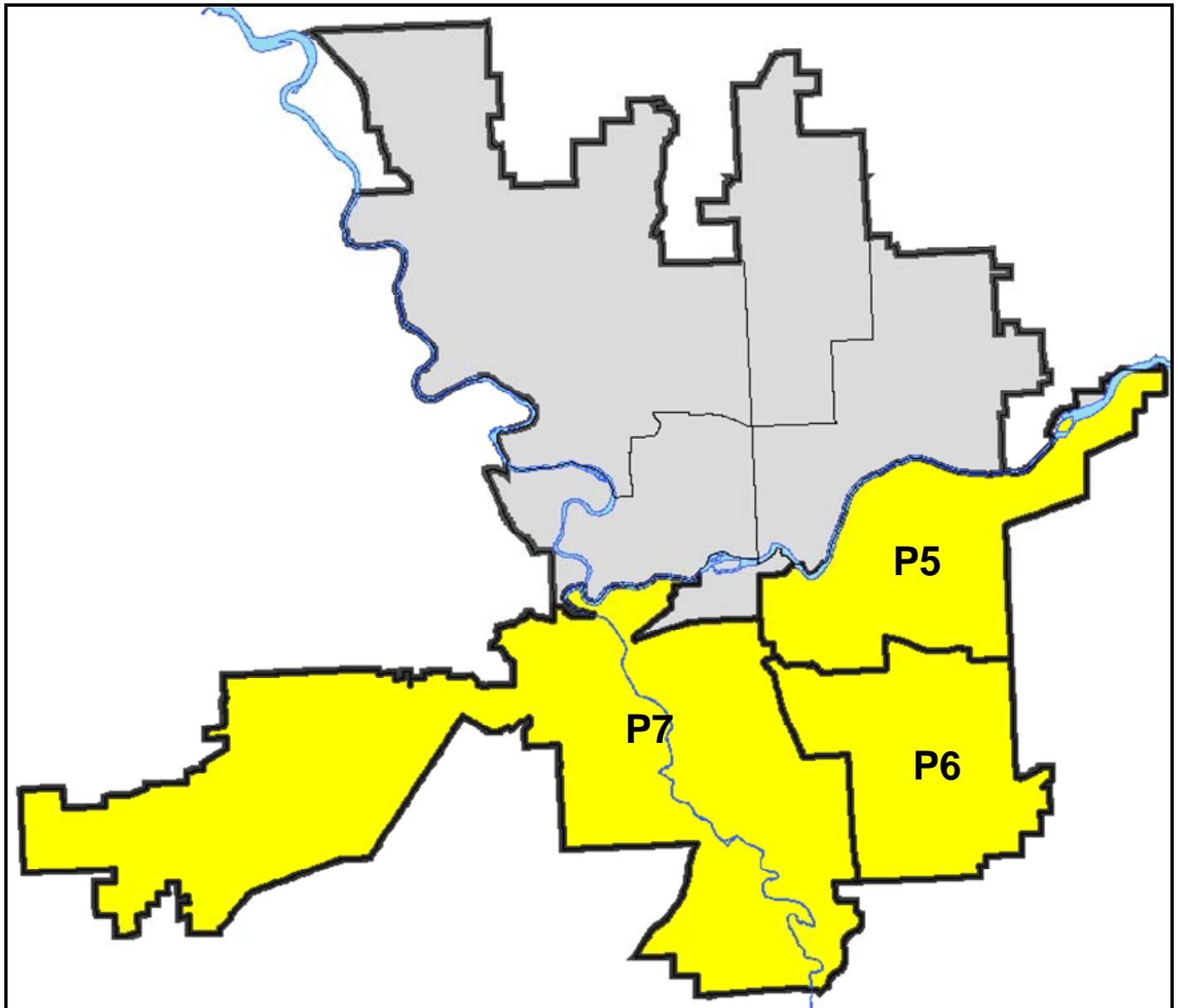
### PSA Commander

**Captain Tracie Meidl**

**South Central District (P5)**

**Southeast District (P6)**

**Southwest District (P7)**



POLICE SUMMARY - Ending: Saturday, May 4, 2019

## ***SOUTH PRECINCT (P5, P6, and P7)***



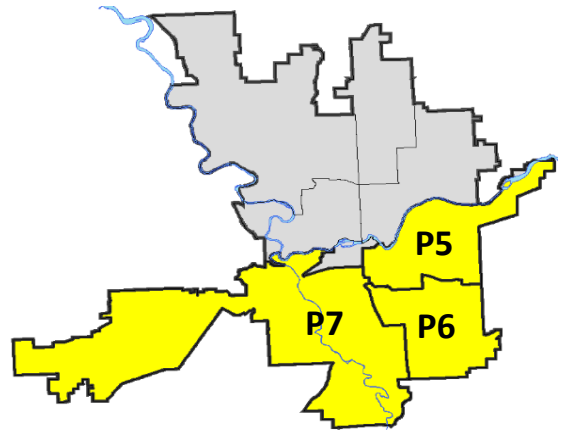
### Preliminary IBR Counts

NIBRS Categories (Part 1 Selected)		7 Day Comparison			28 Day Comparison			YTD Comparison		
		Current	Prior	Percent	Current	Prior	Percent	Current	Prior	Percent
Violent	Criminal Homicide	1	0		1	0		2	1	100.00%
	Rape	2	1	100.00%	5	4	25.00%	22	32	-31.25%
	Robbery - Commercial	0	1	-100.00%	2	0		3	5	-40.00%
	Robbery - Person	0	1	-100.00%	2	6	-66.67%	20	16	25.00%
	Aggravated Assault - Non DV	2	4	-50.00%	11	16	-31.25%	58	52	11.54%
	Aggravated Assault - DV	2	0		7	11	-36.36%	40	42	-4.76%
Violent Total:		7	7	0.00%	28	37	-24.32%	145	148	-2.03%
Property	Burglary - Residential	4	1	300.00%	13	18	-27.78%	91	137	-33.58%
	Burglary Garage	2	5	-60.00%	12	14	-14.29%	57	49	16.33%
	Burglary Commercial	1	4	-75.00%	12	16	-25.00%	54	37	45.95%
	Larceny	52	53	-1.89%	238	222	7.21%	887	964	-7.99%
	Vehicle Theft	7	2	250.00%	20	30	-33.33%	106	175	-39.43%
	Arson	1	0		1	1	0.00%	5	3	66.67%
Property Total:		67	65	3.08%	296	301	-1.66%	1200	1365	-12.09%
Preliminary Part 1 Crime Totals:		74	72	2.78%	324	338	-4.14%	1345	1513	-11.10%
Current 7 Day Period:		4/28/2019 - 5/4/2019			Prior 7 Day Period:		4/21/2019 - 4/27/2019			
Current 28 Day Period:		4/7/2019 - 5/4/2019			Prior 28 Day Period:		3/10/2019 - 4/6/2019			
Current YTD Day Period:		1/1/2019 - 5/4/2019			Prior YTD Period:		1/1/2018 - 5/4/2018			

Prepared by SPD Crime Analysis Office - Monday, May 6, 2019

**NOTE:** SPD moved from UCR to the NIBRS reporting standard on 10/4/16 following the transition to a new RMS System. [Numbers on CompStat reports prior to this date should not be used as a comparison to those on this report.](#) Additional info on these reporting standards can be found on the FBI website: <https://ucr.fbi.gov/nibrs-overview>

This chart represents Preliminary counts of selected crime categories from Police Case Reports. Full statistical analysis to determine the confidence level of this data has not been performed. The % change columns on the preliminary counts differ from the percentage change on the NIBRS crime report, sometimes significantly. The CompStat report is designed for operational use and includes only selected NIBRS categories and coding less complex than full NIBRS rules. Official statistics for these and other NIBRS categories can be found on WASPC & FBI websites once available.



POLICE SUMMARY - Ending: Saturday, May 4, 2019



## SE - South Central District (P5)

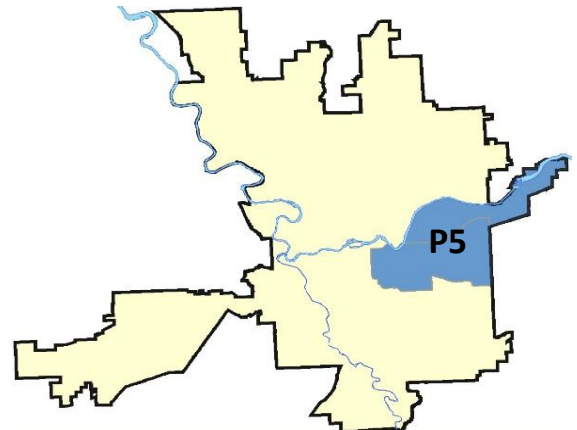
### Preliminary IBR Counts


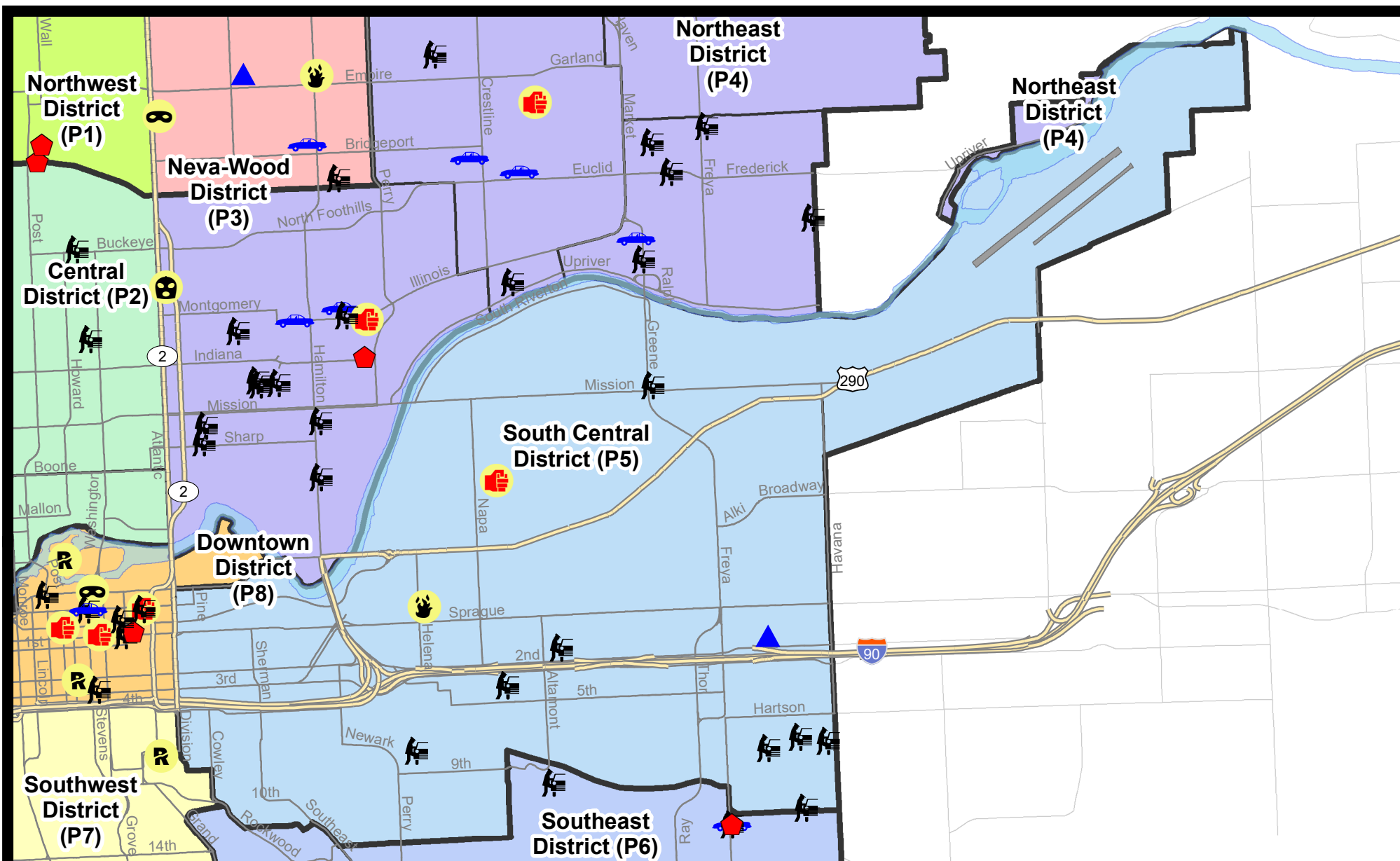
NIBRS Categories (Part 1 Selected)		7 Day Comparison			28 Day Comparison			YTD Comparison		
		Current	Prior	Percent	Current	Prior	Percent	Current	Prior	Percent
Violent	Criminal Homicide	1	0		1	0		2	1	100.00%
	Rape	1	0		3	0		7	12	-41.67%
	Robbery - Commercial	0	1	-100.00%	1	0		2	3	-33.33%
	Robbery - Person	0	0		1	1	0.00%	9	4	125.00%
	Aggravated Assault - Non DV	0	1	-100.00%	4	5	-20.00%	19	22	-13.64%
	Aggravated Assault - DV	1	0		5	4	25.00%	17	16	6.25%
Violent Total:		3	2	50.00%	15	10	50.00%	56	58	-3.45%
Property	Burglary - Residential	0	0		2	5	-60.00%	21	50	-58.00%
	Burglary Garage	1	0		4	4	0.00%	12	17	-29.41%
	Burglary Commercial	0	4	-100.00%	8	5	60.00%	26	23	13.04%
	Larceny	20	13	53.85%	80	81	-1.23%	323	389	-16.97%
	Vehicle Theft	0	0		3	19	-84.21%	47	73	-35.62%
	Arson	1	0		1	0		4	2	100.00%
Property Total:		22	17	29.41%	98	114	-14.04%	433	554	-21.84%
Preliminary Part 1 Crime Totals:		25	19	31.58%	113	124	-8.87%	489	612	-20.10%
Current 7 Day Period:		4/28/2019 - 5/4/2019			Prior 7 Day Period:		4/21/2019 - 4/27/2019			
Current 28 Day Period:		4/7/2019 - 5/4/2019			Prior 28 Day Period:		3/10/2019 - 4/6/2019			
Current YTD Day Period:		1/1/2019 - 5/4/2019			Prior YTD Period:		1/1/2018 - 5/4/2018			

Prepared by SPD Crime Analysis Office - Monday, May 6, 2019

**NOTE:** SPD moved from UCR to the NIBRS reporting standard on 10/4/16 following the transition to a new RMS System. [Numbers on CompStat reports prior to this date should not be used as a comparison to those on this report.](#) Additional info on these reporting standards can be found on the FBI website: <https://ucr.fbi.gov/nibrs-overview>

This chart represents Preliminary counts of selected crime categories from Police Case Reports. Full statistical analysis to determine the confidence level of this data has not been performed. The % change columns on the preliminary counts differ from the percentage change on the NIBRS crime report, sometimes significantly. The CompStat report is designed for operational use and includes only selected NIBRS categories and coding less complex than full NIBRS rules. Official statistics for these and other NIBRS categories can be found on WASPC & FBI websites once available.





**City of Spokane**  
**South Central District (P5)**  
**Selected**  
**Crime Types**  
**2019-04-28 to 2019-05-04**

Prepared By:  
**Crime Analysis Unit**  
**Spokane Police Department**

**Legend**

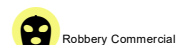
**NIBRS Events**



Criminal Homicide



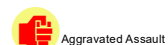
Rape



Robbery Commercial



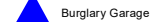
Robbery Person



Aggravated Assault



Burglary Residential



Burglary Garage



Burglary Commercial



Vehicle Prowling



Vehicle Theft



Arson

Cases Represent LERMS Crime Codes  
 Points may indicate multiple events  
 Note: Veh Prowl is only Larceny category displayed



For Additional Information on Incidents  
 pertaining to an Area, Trend, or Pattern  
 Contact Information Analysis

0 0.2 0.4 0.6 0.8 1 Miles



**THIS IS NOT A LEGAL DOCUMENT:**  
 The information shown on this map is compiled  
 from various sources and is subject to constant  
 revision. Information shown on this map should  
 not be used to determine the location of facilities  
 in relationship to property lines, section lines,  
 streets, etc.

Sunday - Saturday

SE - South Central District (P5)

4/28/2019 TO 5/4/2019



<u>A/C</u>	<u>Offense Statute</u>	<u>Address</u>	<u>Reported Date</u>	<u>Dist</u>
C	RAPE 3D		5/4/2019	P5
C	THEFT 3D ALL OTHER	E 8TH AVE / S HAVANA ST	5/1/2019	P5
C	THEFT 3D VEHICLE PARTS AND ACCESSORIES	E 7TH AVE / S HELENA ST	4/29/2019	P5

**SPC5EC**

C	ARSON 1D	100 N HELENA ST	5/1/2019	P4
C	BURGLARY 2D GARAGE	3900 E PACIFIC AVE	5/2/2019	P5
C	MURDER 2D	3100 E 5TH AVE	4/28/2019	P6
C	THEFT 2D ALL OTHER	2400 E SPRAGUE AVE	5/4/2019	P5
C	THEFT 3D ALL OTHER	3000 E SPRAGUE AVE	5/2/2019	P5
C	THEFT 3D ALL OTHER	100 S DIVISION ST	5/3/2019	P5
C	THEFT 3D CITY SHOPLIFTING	400 S THOR ST	4/28/2019	P6
C	THEFT 3D FROM BUILDING	2100 E 1ST AVE	4/28/2019	P5
C	THEFT 3D FROM BUILDING	1400 E FRONT AVE	4/30/2019	P5
C	THEFT 3D FROM MOTOR VEHICLE	1500 E 7TH AVE	4/29/2019	P5
C	THEFT 3D FROM MOTOR VEHICLE	4200 E 8TH AVE	4/29/2019	P5
C	THEFT 3D FROM MOTOR VEHICLE	4100 E 8TH AVE	4/29/2019	P5
C	THEFT 3D FROM MOTOR VEHICLE	3800 E 9TH AVE	4/29/2019	P5
A	THEFT 3D FROM MOTOR VEHICLE	2100 E 4TH AVE	4/29/2019	P5
C	THEFT 3D FROM MOTOR VEHICLE	4100 E 13TH AVE	5/1/2019	P5
A	THEFT 3D FROM MOTOR VEHICLE	2500 E PACIFIC AVE	5/2/2019	P5
A	THEFT 3D FROM MOTOR VEHICLE	2100 E 4TH AVE	5/2/2019	P5
C	THEFT 3D VEHICLE PARTS AND ACCESSORIES	2300 E 7TH AVE	4/28/2019	P6
C	THEFT 3D VEHICLE PARTS AND ACCESSORIES	1900 E PACIFIC AVE	5/3/2019	P5

**SPC5GP**

C	ASSAULT 2D	2100 E CATALDO AVE	4/30/2019	P6
C	BURGLARY 2D FENCED AREA	1800 N LANGLEY ST	4/29/2019	P6
A	THEFT 3D FROM MOTOR VEHICLE	1800 N GREENE ST	4/29/2019	P5

POLICE SUMMARY - Ending: Saturday, May 4, 2019



## SE - Southeast District (P6)

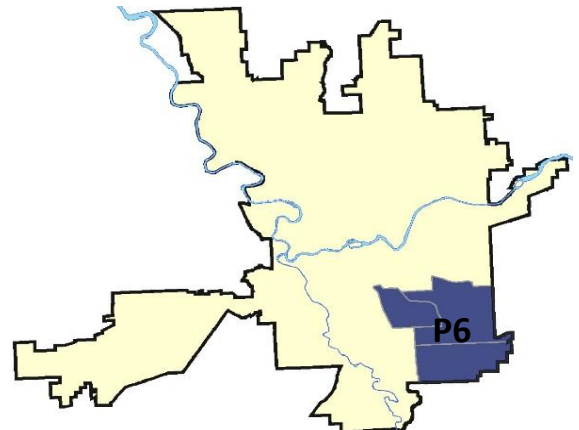
### Preliminary IBR Counts

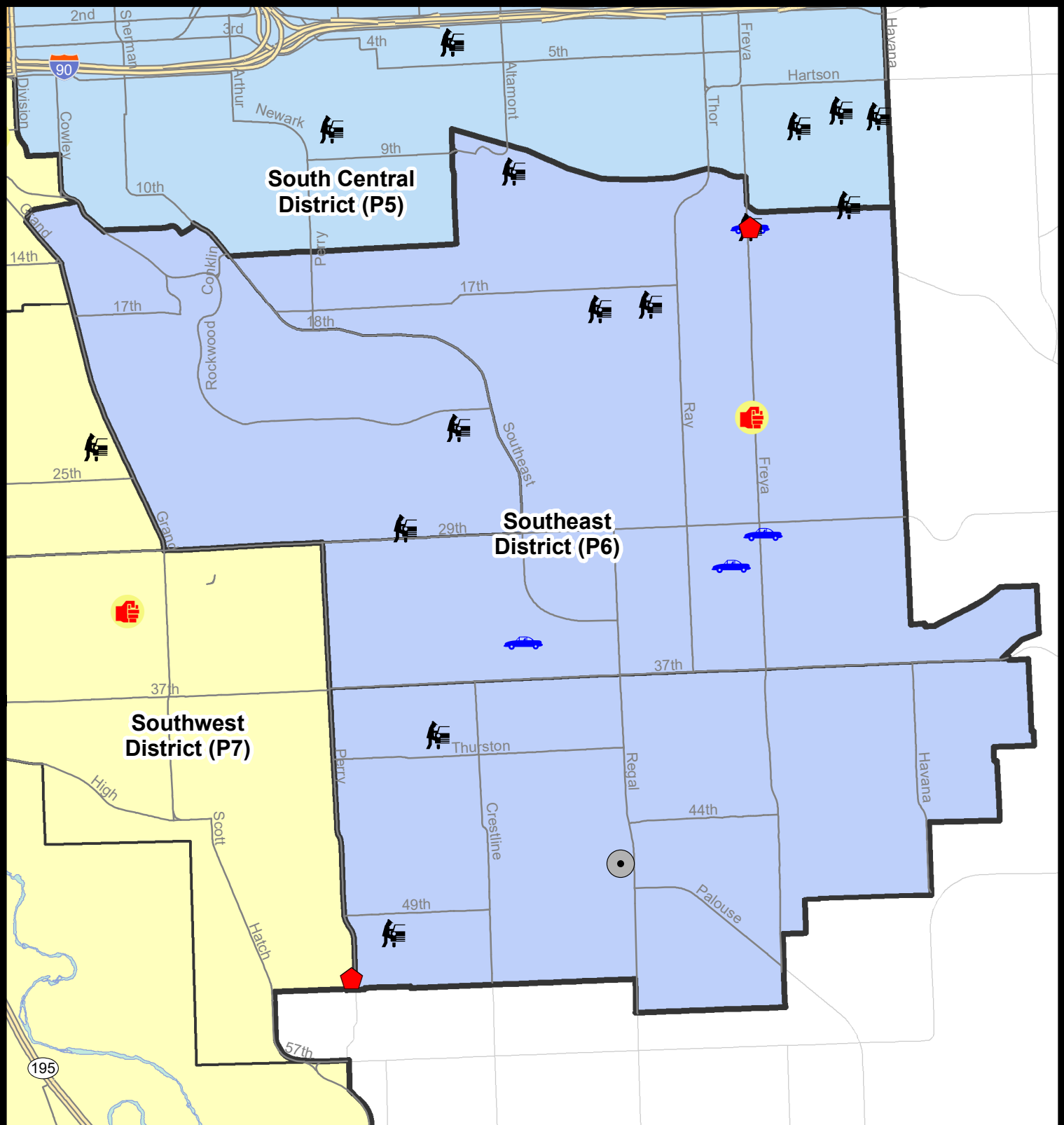
NIBRS Categories (Part 1 Selected)		7 Day Comparison			28 Day Comparison			YTD Comparison		
		Current	Prior	Percent	Current	Prior	Percent	Current	Prior	Percent
<b>Violent</b>	Criminal Homicide	0	0		0	0		0	0	
	Rape	0	0		0	3	-100.00%	5	8	-37.50%
	Robbery - Commercial	0	0		1	0		1	1	0.00%
	Robbery - Person	0	1	-100.00%	1	2	-50.00%	4	3	33.33%
	Aggravated Assault - Non DV	0	2	-100.00%	2	5	-60.00%	14	14	0.00%
	Aggravated Assault - DV	1	0		1	3	-66.67%	10	10	0.00%
<b>Violent Total:</b>		1	3	-66.67%	5	13	-61.54%	34	36	-5.56%
<b>Property</b>	Burglary - Residential	1	0		2	2	0.00%	17	37	-54.05%
	Burglary Garage	0	3	-100.00%	4	3	33.33%	20	10	100.00%
	Burglary Commercial	1	0		1	1	0.00%	5	5	0.00%
	Larceny	14	14	0.00%	56	42	33.33%	190	236	-19.49%
	Vehicle Theft	4	2	100.00%	10	2	400.00%	24	34	-29.41%
	Arson	0	0		0	1	-100.00%	1	1	0.00%
<b>Property Total:</b>		20	19	5.26%	73	51	43.14%	257	323	-20.43%
<b>Preliminary Part 1 Crime Totals:</b>		21	22	-4.55%	78	64	21.88%	291	359	-18.94%
<b>Current 7 Day Period:</b>		4/28/2019 - 5/4/2019			<b>Prior 7 Day Period:</b>		4/21/2019 - 4/27/2019			
<b>Current 28 Day Period:</b>		4/7/2019 - 5/4/2019			<b>Prior 28 Day Period:</b>		3/10/2019 - 4/6/2019			
<b>Current YTD Day Period:</b>		1/1/2019 - 5/4/2019			<b>Prior YTD Period:</b>		1/1/2018 - 5/4/2018			

Prepared by SPD Crime Analysis Office - Monday, May 6, 2019

**NOTE:** SPD moved from UCR to the NIBRS reporting standard on 10/4/16 following the transition to a new RMS System. [Numbers on CompStat reports prior to this date should not be used as a comparison to those on this report.](#) Additional info on these reporting standards can be found on the FBI website: <https://ucr.fbi.gov/nibrs-overview>

This chart represents Preliminary counts of selected crime categories from Police Case Reports. Full statistical analysis to determine the confidence level of this data has not been performed. The % change columns on the preliminary counts differ from the percentage change on the NIBRS crime report, sometimes significantly. The CompStat report is designed for operational use and includes only selected NIBRS categories and coding less complex than full NIBRS rules. Official statistics for these and other NIBRS categories can be found on WASPC & FBI websites once available.





**City of Spokane**  
**Southeast District (P6)**  
**Selected Crime Codes**  
**2019-04-28 to 2019-05-04**  
 Prepared By:  
 Crime Analysis Unit  
 Spokane Police Department

**Legend**

**NIBRS Events**

Criminal Homicide	Robbery Person	Burglary Commercial
Rape	Aggravated Assault	Vehicle Prowling
Robbery Commercial	Burglary Residential	Vehicle Theft
	Burglary Garage	Arson

*Cases Represent LERMS Crime Codes  
 Points may indicate multiple events  
 Note: Veh Prowl is only Larceny displayed*

*For Additional Information on Incidents pertaining to an Area, Trend, or Pattern Contact Information Analysis*

0 0.15 0.3 0.6 Miles

THIS IS NOT A LEGAL DOCUMENT:  
 The information shown on this map is compiled from various sources and is subject to constant revision. Information shown on this map should not be used to determine the location of facilities in relationship to property lines, section lines, streets, etc.

Sunday - Saturday

SE - Southeast District (P6)

4/28/2019 TO 5/4/2019



<u>A/C</u>	<u>Offense Statute</u>	<u>Address</u>	<u>Reported Date</u>	<u>Dist</u>
C	THEFT 2D FROM MOTOR VEHICLE	E 34TH AVE / S THOR ST	4/28/2019	P6
C	THEFT 3D FROM BUILDING	5314 W SUNSET HWY	4/29/2019	P6
<b><u>SPC6LH</u></b>				
C	ASSAULT 2D	3500 E 23RD AVE	4/30/2019	P6
C	RESIDENTIAL BURGLARY	3600 E 14TH AVE	5/4/2019	P6
C	THEFT 2D ALL OTHER	4200 E 29TH AVE	5/2/2019	P6
C	THEFT 2D FROM MOTOR VEHICLE	1000 S WOODFERN ST	5/2/2019	P6
C	THEFT 3D FROM BUILDING	3600 E 14TH AVE	5/4/2019	P6
C	THEFT 3D FROM MOTOR VEHICLE	2800 E 18TH AVE	5/3/2019	P6
C	THEFT 3D FROM MOTOR VEHICLE	3600 E 14TH AVE	5/4/2019	P6
C	THEFT OF A FIREARM FROM MOTOR VEHICLE	3100 E 18TH AVE	5/3/2019	P6
C	THEFT OF MOTOR VEHICLE	2900 S FREYA ST	4/28/2019	P6
C	THEFT OF MOTOR VEHICLE	3400 E 31ST AVE	5/1/2019	P5
C	THEFT OF MOTOR VEHICLE	3400 S ALTAMONT ST	5/4/2019	P5
A	THEFT OF MOTOR VEHICLE	3600 E 14TH AVE	5/4/2019	P6
<b><u>SPC6RW</u></b>				
C	THEFT 2D FROM MOTOR VEHICLE	1800 E 29TH AVE	4/30/2019	P6
C	THEFT 3D FROM MOTOR VEHICLE	2300 S CRESTLINE ST	5/4/2019	P6
<b><u>SPC6SG</u></b>				
C	BURGLARY 2D COMMERCIAL	4500 S REGAL ST	4/30/2019	P6
C	THEFT 1D ALL OTHER	4500 S REGAL ST	5/2/2019	P6
C	THEFT 2D FROM MOTOR VEHICLE	4900 S HELENA ST	5/4/2019	P6
C	THEFT 3D ALL OTHER	4500 S REGAL ST	5/2/2019	P6
C	THEFT 3D FROM MOTOR VEHICLE	1900 E 40TH AVE	5/4/2019	P6

POLICE SUMMARY - Ending: Saturday, May 4, 2019



## SW - Southwest District (P7)

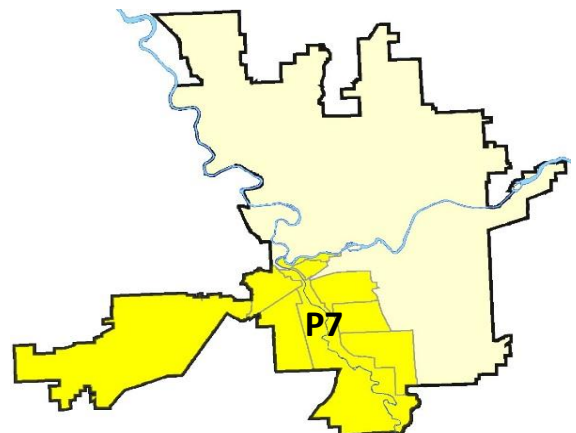
### Preliminary IBR Counts

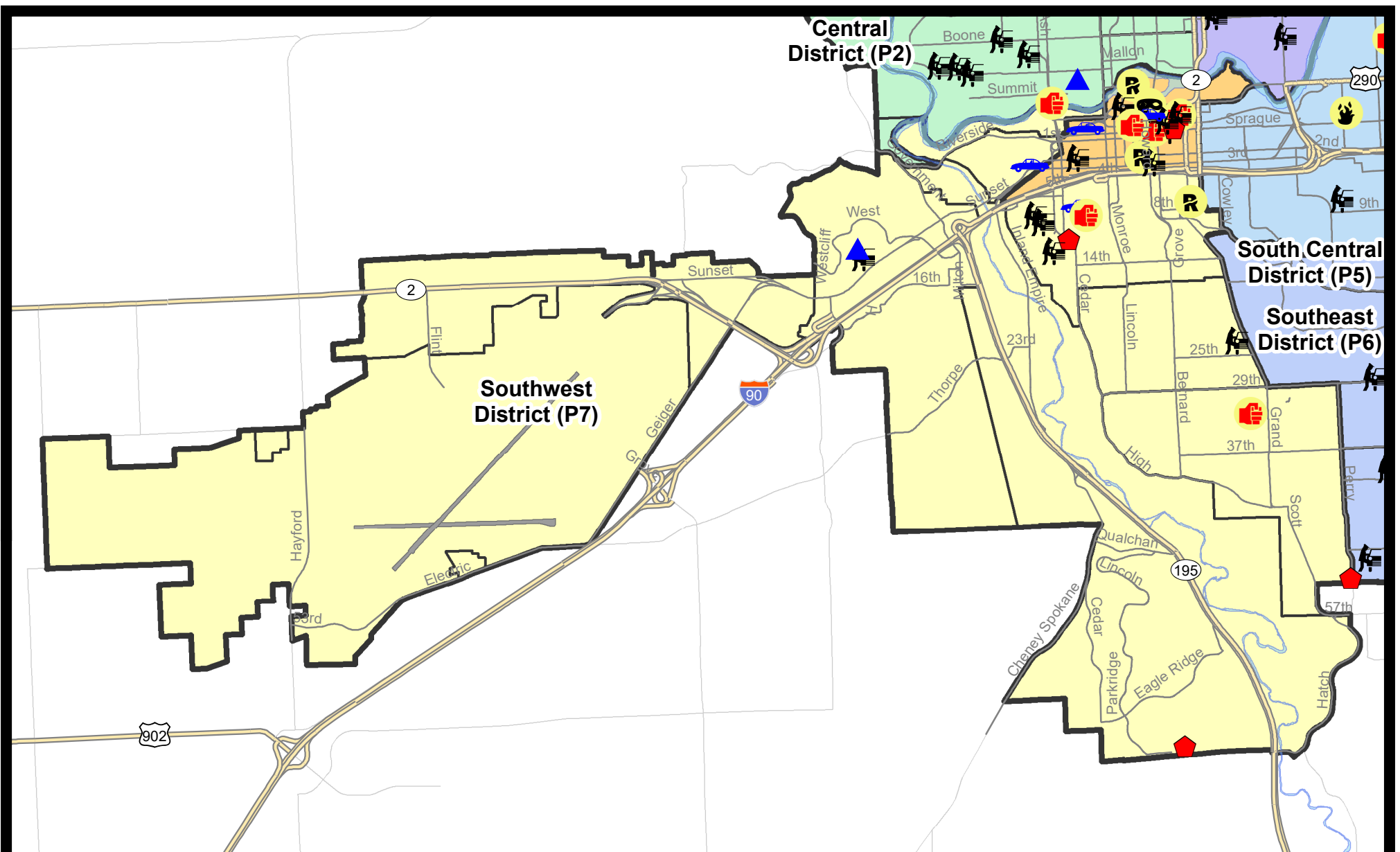
NIBRS Categories (Part 1 Selected)		7 Day Comparison			28 Day Comparison			YTD Comparison		
		Current	Prior	Percent	Current	Prior	Percent	Current	Prior	Percent
<b>Violent</b>	Criminal Homicide	0	0		0	0		0	0	
	Rape	1	1	0.00%	2	1	100.00%	10	12	-16.67%
	Robbery - Commercial	0	0		0	0		0	1	-100.00%
	Robbery - Person	0	0		0	3	-100.00%	7	9	-22.22%
	Aggravated Assault - Non DV	2	1	100.00%	5	6	-16.67%	25	16	56.25%
	Aggravated Assault - DV	0	0		1	4	-75.00%	13	16	-18.75%
<b>Violent Total:</b>		3	2	50.00%	8	14	-42.86%	55	54	1.85%
<b>Property</b>	Burglary - Residential	3	1	200.00%	9	11	-18.18%	53	50	6.00%
	Burglary Garage	1	2	-50.00%	4	7	-42.86%	25	22	13.64%
	Burglary Commercial	0	0		3	10	-70.00%	23	9	155.56%
	Larceny	18	26	-30.77%	102	99	3.03%	374	339	10.32%
	Vehicle Theft	3	0		7	9	-22.22%	35	68	-48.53%
	Arson	0	0		0	0		0	0	
<b>Property Total:</b>		25	29	-13.79%	125	136	-8.09%	510	488	4.51%
<b>Preliminary Part 1 Crime Totals:</b>		28	31	-9.68%	133	150	-11.33%	565	542	4.24%
<b>Current 7 Day Period:</b>		4/28/2019 - 5/4/2019			<b>Prior 7 Day Period:</b>		4/21/2019 - 4/27/2019			
<b>Current 28 Day Period:</b>		4/7/2019 - 5/4/2019			<b>Prior 28 Day Period:</b>		3/10/2019 - 4/6/2019			
<b>Current YTD Day Period:</b>		1/1/2019 - 5/4/2019			<b>Prior YTD Period:</b>		1/1/2018 - 5/4/2018			

Prepared by SPD Crime Analysis Office - Monday, May 6, 2019

**NOTE:** SPD moved from UCR to the NIBRS reporting standard on 10/4/16 following the transition to a new RMS System. [Numbers on CompStat reports prior to this date should not be used as a comparison to those on this report.](#) Additional info on these reporting standards can be found on the FBI website: <https://ucr.fbi.gov/nibrs-overview>

This chart represents Preliminary counts of selected crime categories from Police Case Reports. Full statistical analysis to determine the confidence level of this data has not been performed. The % change columns on the preliminary counts differ from the percentage change on the NIBRS crime report, sometimes significantly. The CompStat report is designed for operational use and includes only selected NIBRS categories and coding less complex than full NIBRS rules. Official statistics for these and other NIBRS categories can be found on WASPC & FBI websites once available.

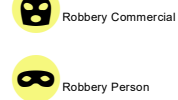




**City of Spokane**  
**Southwest District (P7)**  
**Selected**  
**Crime Types**  
**2019-04-28 to 2019-05-04**  
 Prepared By:  
 Crime Analysis Unit  
 Spokane Police Department

**Legend**

**NIBRS Events**



Cases Represent LERMS Crime Codes  
 Points may indicate multiple events  
 Note: Veh Prowl is only Larceny category displayed



For Additional Information on Incidents  
 pertaining to an Area, Trend, or Pattern  
 Contact Information Analysis

0 0.2 0.4 0.6 0.8 1 1.2 1.4 1.6 Miles



**THIS IS NOT A LEGAL DOCUMENT:**  
 The information shown on this map is compiled  
 from various sources and is subject to constant  
 revision. Information shown on this map should  
 not be used to determine the location of facilities  
 in relationship to property lines, section lines,  
 streets, etc.



Sunday - Saturday

SE - Southwest District (P7)

4/28/2019 TO 5/4/2019



<u>A/C</u>	<u>Offense Statute</u>	<u>Address</u>	<u>Reported Date</u>	<u>Dist</u>
C	THEFT 3D VEHICLE PARTS AND ACCESSORIES	3000 W SUNSET BLVD	5/3/2019	P7
<b><u>SPD7BA</u></b>				
C	MAIL THEFT	2100 W PACIFIC AVE	5/2/2019	P7
C	THEFT OF MOTOR VEHICLE	1800 W 3RD AVE	5/3/2019	P7
C	THEFT OF MOTOR VEHICLE	1800 W 3RD AVE	5/3/2019	P7
<b><u>SPD7CH</u></b>				
C	HARASSMENT FELONY WEAPON INVOLVED	1200 W 8TH AVE	5/3/2019	P7
C	RAPE 2D		4/28/2019	P1
A	RESIDENTIAL BURGLARY	1000 S WALNUT PL	4/29/2019	P7
C	THEFT 2D ALL OTHER	900 W 5TH AVE	5/1/2019	P7
C	THEFT 2D ALL OTHER	400 W 13TH AVE	5/4/2019	P7
C	THEFT 2D FROM BUILDING	1500 W 10TH AVE	5/3/2019	P7
C	THEFT 2D VEHICLE PARTS AND ACCESSORIES	1000 W 7TH AVE	4/28/2019	P7
C	THEFT 3D ALL OTHER	1800 W 11TH AVE	4/28/2019	P7
C	THEFT 3D ALL OTHER	1800 W 10TH AVE	4/28/2019	P7
C	THEFT 3D FROM MOTOR VEHICLE	1700 W 9TH AVE	4/29/2019	P7
C	THEFT 3D FROM MOTOR VEHICLE	1600 W 12TH AVE	4/29/2019	P7
A	THEFT 3D FROM MOTOR VEHICLE	800 S OAK ST	5/4/2019	P7
C	THEFT OF MOTOR VEHICLE	1300 W 7TH AVE	4/29/2019	P7
<b><u>SPD7CS</u></b>				
C	ASSAULT 2D	400 E 33RD AVE	4/29/2019	P6
C	RESIDENTIAL BURGLARY	5200 S PERRY ST	4/30/2019	P6
<b><u>SPD7LC</u></b>				
C	RESIDENTIAL BURGLARY	7100 S TANGLE HEIGHTS DR	4/29/2019	P7
<b><u>SPD7MC</u></b>				
C	THEFT 2D FROM MOTOR VEHICLE	200 E 23RD AVE	5/2/2019	P7
<b><u>SPD7WH</u></b>				
C	BURGLARY 2D GARAGE	1000 S PRIMROSE LN	5/3/2019	P7
C	MAIL THEFT	1000 S AZALEA DR	5/1/2019	P7
C	MAIL THEFT	2800 W 7TH AVE	5/1/2019	P7
C	MAIL THEFT	1000 S PRIMROSE LN	5/3/2019	P7
C	THEFT 2D ALL OTHER	1500 S RUSTLE ST	4/29/2019	P7
C	THEFT 2D FROM BUILDING	2700 W SUNSET BLVD	5/4/2019	P7
C	THEFT 3D FROM MOTOR VEHICLE	1000 S AZALEA DR	5/3/2019	P7

# SPOKANE POLICE DEPARTMENT

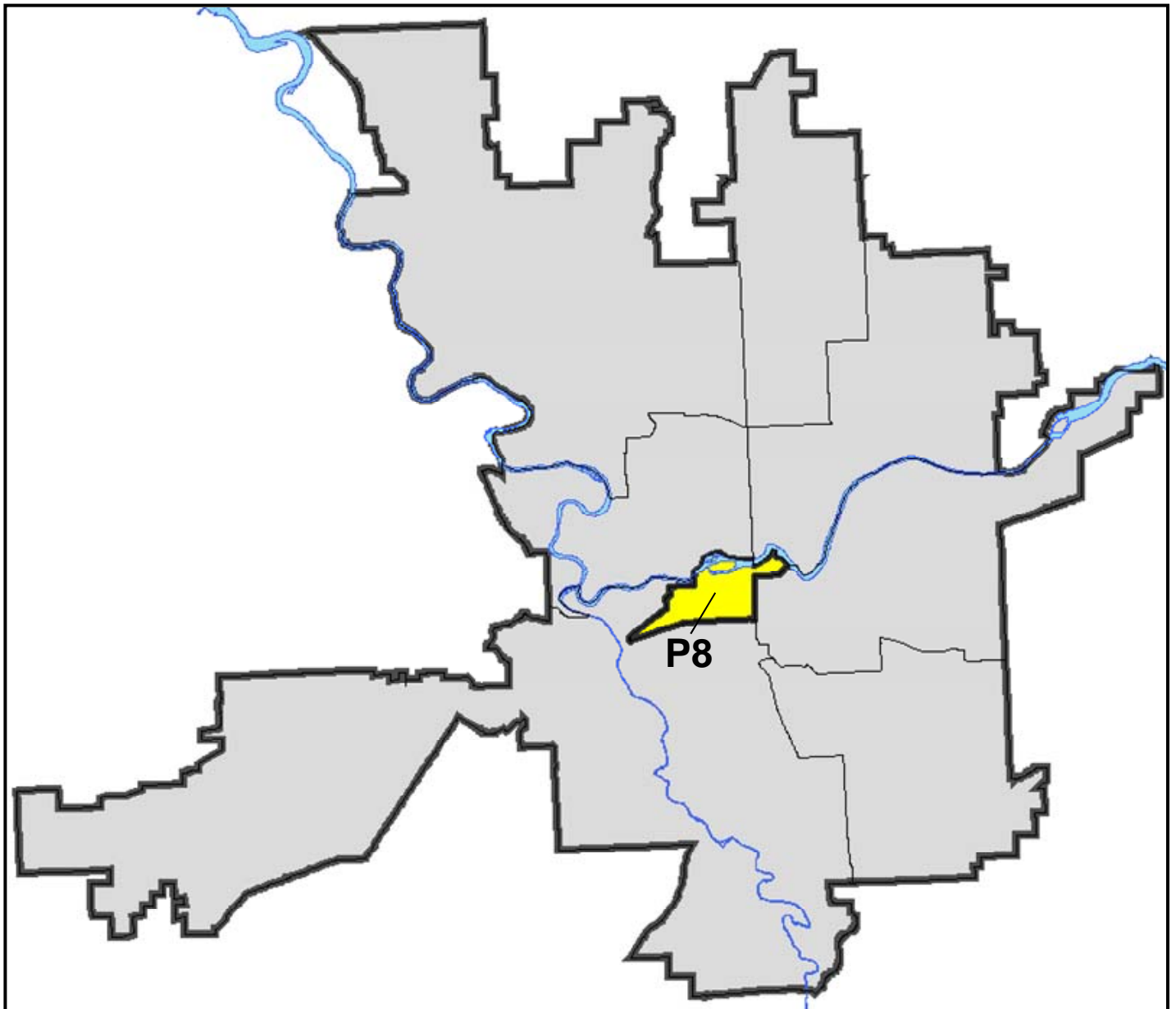
## DOWNTOWN

## Police Service Area



PSA Commander

**Captain David Singley**



POLICE SUMMARY - Ending: Saturday, May 4, 2019

## ***DOWNTOWN PRECINCT (P8)***



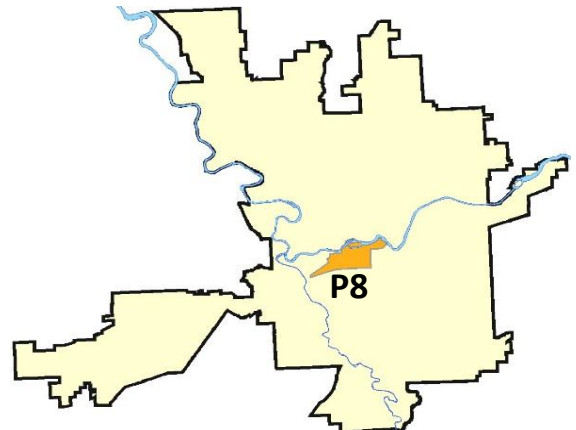
### Preliminary IBR Counts

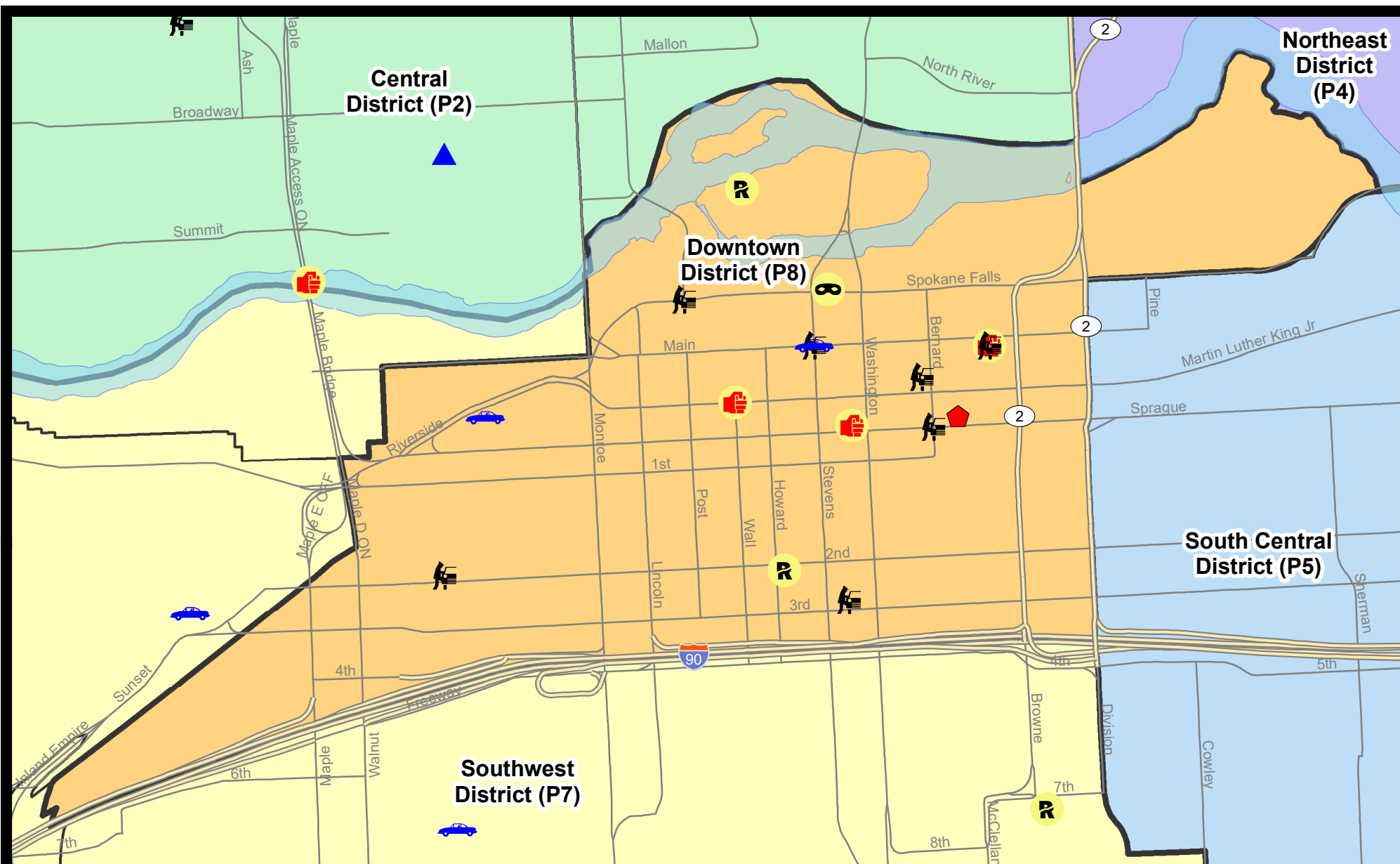
NIBRS Categories (Part 1 Selected)		7 Day Comparison			28 Day Comparison			YTD Comparison		
		Current	Prior	Percent	Current	Prior	Percent	Current	Prior	Percent
<b>Violent</b>	Criminal Homicide	0	0		0	0		0	0	
	Rape	2	0		4	1	300.00%	9	10	-10.00%
	Robbery - Commercial	0	0		0	0		1	3	-66.67%
	Robbery - Person	1	0		1	4	-75.00%	13	11	18.18%
	Aggravated Assault - Non DV	4	4	0.00%	16	4	300.00%	35	48	-27.08%
	Aggravated Assault - DV	0	0		0	1	-100.00%	5	8	-37.50%
<b>Violent Total:</b>		7	4	75.00%	21	10	110.00%	63	80	-21.25%
<b>Property</b>	Burglary - Residential	1	0		2	0		7	8	-12.50%
	Burglary Garage	0	0		0	0		0	0	
	Burglary Commercial	0	3	-100.00%	7	2	250.00%	22	10	120.00%
	Larceny	27	28	-3.57%	93	65	43.08%	303	381	-20.47%
	Vehicle Theft	2	2	0.00%	7	3	133.33%	21	27	-22.22%
	Arson	0	0		0	0		2	0	
<b>Property Total:</b>		30	33	-9.09%	109	70	55.71%	355	426	-16.67%
<b>Preliminary Part 1 Crime Totals:</b>		37	37	0.00%	130	80	62.50%	418	506	-17.39%
<b>Current 7 Day Period:</b>		4/28/2019 - 5/4/2019			<b>Prior 7 Day Period:</b>		4/21/2019 - 4/27/2019			
<b>Current 28 Day Period:</b>		4/7/2019 - 5/4/2019			<b>Prior 28 Day Period:</b>		3/10/2019 - 4/6/2019			
<b>Current YTD Day Period:</b>		1/1/2019 - 5/4/2019			<b>Prior YTD Period:</b>		1/1/2018 - 5/4/2018			

Prepared by SPD Crime Analysis Office - Monday, May 6, 2019

**NOTE:** SPD moved from UCR to the NIBRS reporting standard on 10/4/16 following the transition to a new RMS System. [Numbers on CompStat reports prior to this date should not be used as a comparison to those on this report.](#) Additional info on these reporting standards can be found on the FBI website: <https://ucr.fbi.gov/nibrs-overview>

This chart represents Preliminary counts of selected crime categories from Police Case Reports. Full statistical analysis to determine the confidence level of this data has not been performed. The % change columns on the preliminary counts differ from the percentage change on the NIBRS crime report, sometimes significantly. The CompStat report is designed for operational use and includes only selected NIBRS categories and coding less complex than full NIBRS rules. Official statistics for these and other NIBRS categories can be found on WASPC & FBI websites once available.





**City of Spokane**  
**Downtown District (P8)**  
**Selected**  
**Crime Types**  
**2019-04-28 to 2019-05-04**  
 Prepared By:  
 Crime Analysis Unit  
 Spokane Police Department

#### Legend

##### NIBRS Events



Robbery Commercial

Robbery Person

Aggravated Assault

Burglary Residential

Burglary Garage

Burglary Commercial

Vehicle Prowling

Vehicle Theft

Arson

Cases Represent LERMS Crime Codes  
 Points may indicate multiple events  
 Note: Veh Prowl is only Larceny category displayed



For Additional Information on Incidents  
 pertaining to an Area, Trend, or Pattern  
 Contact Information Analysis

0 0.2 Miles



**THIS IS NOT A LEGAL DOCUMENT:**  
 The information shown on this map is compiled  
 from various sources and is subject to constant  
 revision. Information shown on this map should  
 not be used to determine the location of facilities  
 in relationship to property lines, section lines,  
 streets, etc.



Sunday - Saturday

SW - Downtown District (P8)

4/28/2019 TO 5/4/2019



<u>A/C</u>	<u>Offense Statute</u>	<u>Address</u>	<u>Reported Date</u>	<u>Dist</u>
C	ASSAULT 2D	STEVENS/3RD	5/2/2019	P8
<b><u>SPD8RS</u></b>				
C	ASSAULT 2D	W RIVERSIDE AVE / N WALL ST	4/29/2019	P8
C	ASSAULT 2D	400 W SPRAGUE AVE	5/2/2019	P8
C	ASSAULT 2D	200 W MAIN AVE	5/4/2019	P8
C	BURGLARY 1D FROM RESIDENCE	200 W SPRAGUE AVE	4/28/2019	P8
C	BURGLARY 2D FENCED AREA	0 S POST ST	4/29/2019	P8
A	BURGLARY 2D FENCED AREA	100 S BROWNE ST	5/2/2019	P8
C	IBR Purposes Only - Theft From Motor Vehicle	W MAIN AVE / N STEVENS ST	5/2/2019	P8
C	MAIL THEFT	0 W PACIFIC AVE	4/30/2019	P8
C	RAPE 2D		5/1/2019	P8
C	RAPE 3D		5/3/2019	P7
A	ROBBERY 2D PERSON	400 W SPOKANE FALLS BLVD	4/29/2019	Oth
C	THEFT 2D FROM BUILDING	500 W 3RD AVE	4/29/2019	P8
C	THEFT 2D FROM BUILDING	700 W MAIN AVE	4/29/2019	P8
C	THEFT 2D FROM BUILDING	100 W 3RD AVE	5/2/2019	P8
C	THEFT 2D FROM MOTOR VEHICLE	200 W MAIN AVE	5/1/2019	P8
C	THEFT 2D FROM MOTOR VEHICLE	N POST ST / W SPOKANE FALLS BLVD	5/2/2019	P8
C	THEFT 2D SHOPLIFTING	700 W MAIN AVE	4/30/2019	P8
C	THEFT 2D SHOPLIFTING	700 W MAIN AVE	5/4/2019	P8
C	THEFT 3D ALL OTHER	500 W 3RD AVE	4/29/2019	P8
A	THEFT 3D ALL OTHER	0 S WASHINGTON ST	5/3/2019	P8
C	THEFT 3D ALL OTHER	0 W PACIFIC AVE	5/4/2019	P8
C	THEFT 3D ALL OTHER	200 W SPOKANE FALLS BLVD	5/4/2019	P8
C	THEFT 3D FROM BUILDING	700 W RIVERSIDE AVE	4/29/2019	P8
C	THEFT 3D FROM BUILDING	700 W 3RD AVE	4/29/2019	P8
C	THEFT 3D FROM BUILDING	700 W RIVERSIDE AVE	4/30/2019	P8
C	THEFT 3D FROM BUILDING	200 W SPOKANE FALLS BLVD	5/2/2019	P8
C	THEFT 3D FROM BUILDING	900 W 2ND AVE	5/4/2019	P8
C	THEFT 3D FROM MOTOR VEHICLE	W SPRAGUE AVE / N BERNARD ST	4/28/2019	P8
A	THEFT 3D FROM MOTOR VEHICLE	100 N BERNARD ST	4/30/2019	P8
C	THEFT 3D FROM MOTOR VEHICLE	1300 W 2ND AVE	4/30/2019	P8
C	THEFT 3D FROM MOTOR VEHICLE	400 W 3RD AVE	5/1/2019	P8
C	THEFT 3D SHOPLIFTING	700 W MAIN AVE	4/28/2019	P8
C	THEFT 3D SHOPLIFTING	700 W MAIN AVE	4/29/2019	P8
C	THEFT 3D SHOPLIFTING	600 W MAIN AVE	4/30/2019	P8
C	THEFT OF MOTOR VEHICLE	1200 W RIVERSIDE AVE	4/29/2019	P7
C	THEFT OF MOTOR VEHICLE	W MAIN AVE / N STEVENS ST	5/2/2019	P8

For protection of victim privacy, the entire address on sexual assault crimes has been redacted.

POLICE SUMMARY - Ending: Saturday, May 4, 2019



## Other Jurisdiction or Unk District

### Preliminary IBR Counts

NIBRS Categories (Part 1 Selected)		7 Day Comparison			28 Day Comparison			YTD Comparison		
		Current	Prior	Percent	Current	Prior	Percent	Current	Prior	Percent
<b>Violent</b>	Criminal Homicide	0	0		0	0		0	0	
	Rape	0	0		1	0		4	3	33.33%
	Robbery - Commercial	0	0		0	0		0	0	
	Robbery - Person	0	0		0	0		0	0	
	Aggravated Assault - Non DV	0	0		1	0		3	0	
	Aggravated Assault - DV	0	0		1	0		2	0	
<b>Violent Total:</b>		0	0		3	0		9	3	200.00%
<b>Property</b>	Burglary - Residential	0	0		1	0		1	0	
	Burglary Garage	0	0		0	0		0	0	
	Burglary Commercial	0	0		0	1	-100.00%	1	0	
	Larceny	0	0		2	2	0.00%	7	9	-22.22%
	Vehicle Theft	0	0		1	2	-50.00%	3	5	-40.00%
	Arson	0	0		0	0		0	0	
<b>Property Total:</b>		0	0		4	5	-20.00%	12	14	-14.29%
<b>Preliminary Part 1 Crime Totals:</b>		0	0		7	5	40.00%	21	17	23.53%
<b>Current 7 Day Period:</b>		4/28/2019 - 5/4/2019			<b>Prior 7 Day Period:</b>		4/21/2019 - 4/27/2019			
<b>Current 28 Day Period:</b>		4/7/2019 - 5/4/2019			<b>Prior 28 Day Period:</b>		3/10/2019 - 4/6/2019			
<b>Current YTD Day Period:</b>		1/1/2019 - 5/4/2019			<b>Prior YTD Period:</b>		1/1/2018 - 5/4/2018			

Prepared by SPD Crime Analysis Office - Monday, May 6, 2019

**NOTE:** SPD moved from UCR to the NIBRS reporting standard on 10/4/16 following the transition to a new RMS System. [Numbers on CompStat reports prior to this date should not be used as a comparison to those on this report.](#) Additional info on these reporting standards can be found on the FBI website: <https://ucr.fbi.gov/nibrs-overview>

This chart represents Preliminary counts of selected crime categories from Police Case Reports. Full statistical analysis to determine the confidence level of this data has not been performed. The % change columns on the preliminary counts differ from the percentage change on the NIBRS crime report, sometimes significantly. The CompStat report is designed for operational use and includes only selected NIBRS categories and coding less complex than full NIBRS rules. Official statistics for these and other NIBRS categories can be found on WASPC & FBI websites once available.

Sunday - Saturday

4/28/2019 TO 5/4/2019

Other Jurisdiction/Unk District



**A/C** **Offense Statute**

**Address**

**Reported Date**

**Dist**

#Type!

#Typ