

SPOKANE POLICE DEPARTMENT

PRELIMINARY CITYWIDE **IBR** CRIME REPORT



Preliminary IBR Counts

CHIEF OF POLICE

Craig Meidl

Period Ending: Saturday, April 27, 2019

NIBRS Categories (Part 1 Selected)		7 Day Comparison			28 Day Comparison			YTD Comparison		
		Current	Prior	Percent	Current	Prior	Percent	Current	Prior	Percent
Violent	Criminal Homicide	0	0		0	0		1	2	-50.00%
	Rape	4	5	-20.00%	18	20	-10.00%	88	100	-12.00%
	Robbery - Commercial	3	3	0.00%	8	4	100.00%	28	26	7.69%
	Robbery - Person	2	1	100.00%	12	16	-25.00%	59	61	-3.28%
	Aggravated Assault - Non DV	11	14	-21.43%	51	36	41.67%	183	208	-12.02%
	Aggravated Assault - DV	4	11	-63.64%	31	24	29.17%	112	129	-13.18%
Violent Total:		24	34	-29.41%	120	100	20.00%	471	526	-10.46%
Property	Burglary - Residential	12	14	-14.29%	60	56	7.14%	260	333	-21.92%
	Burglary Garage	14	11	27.27%	48	35	37.14%	168	156	7.69%
	Burglary Commercial	11	7	57.14%	41	37	10.81%	140	112	25.00%
	Larceny	235	193	21.76%	875	708	23.59%	3136	3761	-16.62%
	Vehicle Theft	18	25	-28.00%	89	106	-16.04%	408	539	-24.30%
	Arson	0	0		4	4	0.00%	14	12	16.67%
Property Total:		290	250	16.00%	1117	946	18.08%	4126	4913	-16.02%
Preliminary Part 1 Crime Totals:		314	284	10.56%	1237	1046	18.26%	4597	5439	-15.48%
Current 7 Day Period:		4/21/2019 - 4/27/2019			Prior 7 Day Period:		4/14/2019 - 4/20/2019			
Current 28 Day Period:		3/31/2019 - 4/27/2019			Prior 28 Day Period:		3/3/2019 - 3/30/2019			
Current YTD Day Period:		1/1/2019 - 4/27/2019			Prior YTD Period:		1/1/2018 - 4/27/2018			

Prepared by SPD Crime Analysis Office - Monday, April 29, 2019

NOTE: SPD moved from UCR to the NIBRS reporting standard on 10/4/16 following the transition to a new RMS System. [Numbers on CompStat reports prior to this date should not be used as a comparison to those on this report.](#) Additional info on these reporting standards can be found on the FBI website: <https://ucr.fbi.gov/nibrs-overview>

This chart represents Preliminary counts of selected crime categories from Police Case Reports. Full statistical analysis to determine the confidence level of this data has not been performed. The % change columns on the preliminary counts differ from the percentage change on the NIBRS crime report, sometimes significantly. The CompStat report is designed for operational use and includes only selected NIBRS categories and coding less complex than full NIBRS rules. Official statistics for these and other NIBRS categories can be found on WASPC & FBI websites once available.



SPOKANE POLICE DEPARTMENT



NORTH Police Service Area

PSA Commander

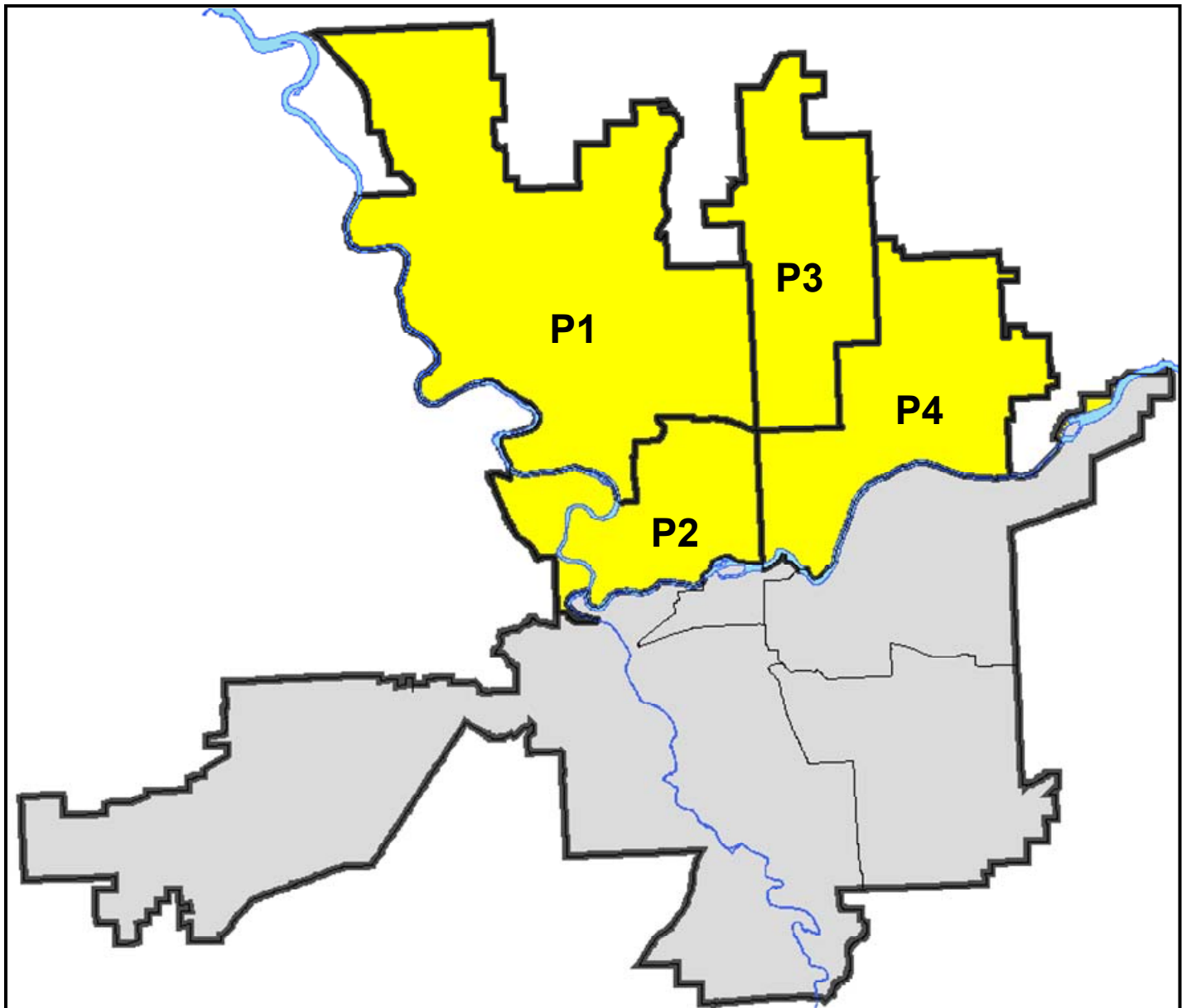
Captain Mark Griffiths

Northwest District (P1)

Central District (P2)

Neva-Wood District (P3)

Northeast District (P4)



POLICE SUMMARY - Ending: Saturday, April 27, 2019

NORTH PRECINCT (P1, P2, P3, and P4)



Preliminary IBR Counts

NIBRS Categories (Part 1 Selected)		7 Day Comparison			28 Day Comparison			YTD Comparison		
		Current	Prior	Percent	Current	Prior	Percent	Current	Prior	Percent
Violent	Criminal Homicide	0	0		0	0		0	1	-100.00%
	Rape	3	3	0.00%	12	13	-7.69%	57	55	3.64%
	Robbery - Commercial	2	2	0.00%	6	4	50.00%	24	18	33.33%
	Robbery - Person	1	1	0.00%	5	9	-44.44%	27	36	-25.00%
	Aggravated Assault - Non DV	3	8	-62.50%	23	18	27.78%	93	115	-19.13%
	Aggravated Assault - DV	4	8	-50.00%	22	13	69.23%	67	81	-17.28%
Violent Total:		13	22	-40.91%	68	57	19.30%	268	306	-12.42%
Property	Burglary - Residential	11	11	0.00%	48	35	37.14%	166	195	-14.87%
	Burglary Garage	9	8	12.50%	34	22	54.55%	113	111	1.80%
	Burglary Commercial	4	4	0.00%	21	16	31.25%	64	69	-7.25%
	Larceny	155	119	30.25%	541	458	18.12%	2020	2501	-19.23%
	Vehicle Theft	14	18	-22.22%	68	69	-1.45%	287	344	-16.57%
	Arson	0	0		4	1	300.00%	8	9	-11.11%
Property Total:		193	160	20.63%	716	601	19.13%	2658	3229	-17.68%
Preliminary Part 1 Crime Totals:		206	182	13.19%	784	658	19.15%	2926	3535	-17.23%
Current 7 Day Period:		4/21/2019 - 4/27/2019			Prior 7 Day Period:		4/14/2019 - 4/20/2019			
Current 28 Day Period:		3/31/2019 - 4/27/2019			Prior 28 Day Period:		3/3/2019 - 3/30/2019			
Current YTD Day Period:		1/1/2019 - 4/27/2019			Prior YTD Period:		1/1/2018 - 4/27/2018			

Prepared by SPD Crime Analysis Office - Monday, April 29, 2019

NOTE: SPD moved from UCR to the NIBRS reporting standard on 10/4/16 following the transition to a new RMS System. [Numbers on CompStat reports prior to this date should not be used as a comparison to those on this report.](#) Additional info on these reporting standards can be found on the FBI website: <https://ucr.fbi.gov/nibrs-overview>

This chart represents Preliminary counts of selected crime categories from Police Case Reports. Full statistical analysis to determine the confidence level of this data has not been performed. The % change columns on the preliminary counts differ from the percentage change on the NIBRS crime report, sometimes significantly. The CompStat report is designed for operational use and includes only selected NIBRS categories and coding less complex than full NIBRS rules. Official statistics for these and other NIBRS categories can be found on WASPC & FBI websites once available.



POLICE SUMMARY - Ending: Saturday, April 27, 2019



NW - Northwest District (P1)

Preliminary IBR Counts

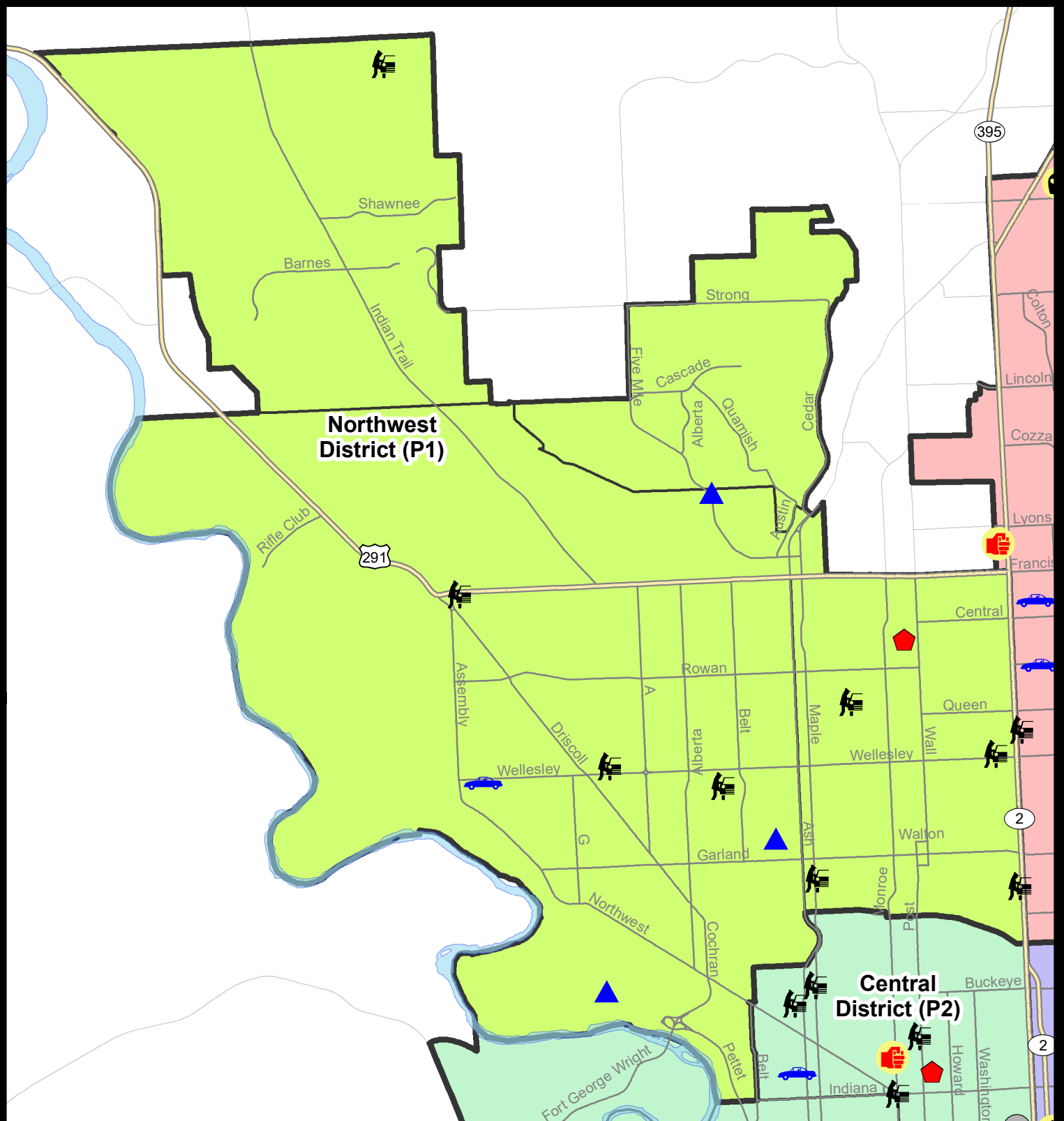
NIBRS Categories (Part 1 Selected)		7 Day Comparison			28 Day Comparison			YTD Comparison		
		Current	Prior	Percent	Current	Prior	Percent	Current	Prior	Percent
Violent	Criminal Homicide	0	0		0	0		0	0	
	Rape	0	0		2	2	0.00%	11	14	-21.43%
	Robbery - Commercial	0	1	-100.00%	1	0		3	2	50.00%
	Robbery - Person	0	0		0	3	-100.00%	4	4	0.00%
	Aggravated Assault - Non DV	0	2	-100.00%	2	1	100.00%	9	16	-43.75%
	Aggravated Assault - DV	0	2	-100.00%	4	5	-20.00%	20	10	100.00%
Violent Total:		0	5	-100.00%	9	11	-18.18%	47	46	2.17%
Property	Burglary - Residential	1	3	-66.67%	10	10	0.00%	36	53	-32.08%
	Burglary Garage	3	1	200.00%	11	10	10.00%	35	27	29.63%
	Burglary Commercial	0	0		5	2	150.00%	10	13	-23.08%
	Larceny	31	23	34.78%	89	81	9.88%	348	508	-31.50%
	Vehicle Theft	1	6	-83.33%	13	9	44.44%	44	58	-24.14%
	Arson	0	0		3	0		3	0	
Property Total:		36	33	9.09%	131	112	16.96%	476	659	-27.77%
Preliminary Part 1 Crime Totals:		36	38	-5.26%	140	123	13.82%	523	705	-25.82%
Current 7 Day Period:		4/21/2019 - 4/27/2019			Prior 7 Day Period:		4/14/2019 - 4/20/2019			
Current 28 Day Period:		3/31/2019 - 4/27/2019			Prior 28 Day Period:		3/3/2019 - 3/30/2019			
Current YTD Day Period:		1/1/2019 - 4/27/2019			Prior YTD Period:		1/1/2018 - 4/27/2018			

Prepared by SPD Crime Analysis Office - Monday, April 29, 2019

NOTE: SPD moved from UCR to the NIBRS reporting standard on 10/4/16 following the transition to a new RMS System. [Numbers on CompStat reports prior to this date should not be used as a comparison to those on this report.](#) Additional info on these reporting standards can be found on the FBI website: <https://ucr.fbi.gov/nibrs-overview>

This chart represents Preliminary counts of selected crime categories from Police Case Reports. Full statistical analysis to determine the confidence level of this data has not been performed. The % change columns on the preliminary counts differ from the percentage change on the NIBRS crime report, sometimes significantly. The CompStat report is designed for operational use and includes only selected NIBRS categories and coding less complex than full NIBRS rules. Official statistics for these and other NIBRS categories can be found on WASPC & FBI websites once available.





City of Spokane
Northwest District (P1)
Selected Crime Codes
2019-04-21 to 2019-04-27
 Prepared By:
 Crime Analysis Unit
 Spokane Police Department

Legend

NIBRS Events

Criminal Homicide	Robbery Person	Burglary Commercial
Rape	Aggravated Assault	Vehicle Prowling
Robbery Commercial	Burglary Residential	Vehicle Theft
	Burglary Garage	Arson

*Cases Represent LERMS Crime Codes
 Points may indicate multiple events
 Note: Veh Prowl is only Larceny displayed*

For Additional Information on Incidents pertaining to an Area, Trend, or Pattern Contact Information Analysis

0 0.25 0.5 1 Miles

THIS IS NOT A LEGAL DOCUMENT:
 The information shown on this map is compiled from various sources and is subject to constant revision. Information shown on this map should not be used to determine the location of facilities in relationship to property lines, section lines, streets, etc.

Sunday - Saturday

4/21/2019 TO 4/27/2019

NW - Northwest District (P1)



<u>A/C</u>	<u>Offense Statute</u>	<u>Address</u>	<u>Reported Date</u>	<u>Dist</u>
<u>SPA1BS</u>				
C	BURGLARY 2D GARAGE	7100 N FIVE MILE RD	4/23/2019	P1
C	THEFT 1D FROM BUILDING	3400 W TAFT DR	4/26/2019	P1
A	THEFT 2D FROM BUILDING	3300 W INDIAN TRAIL RD	4/24/2019	P1
C	THEFT 3D SHOPLIFTING	2000 W FRANCIS AVE	4/27/2019	P1
C	THEFT 3D VEHICLE PARTS AND ACCESSORIES	3300 W INDIAN TRAIL RD	4/24/2019	P1
C	THEFT OF A FIREARM FROM BUILDING	3300 W INDIAN TRAIL RD	4/24/2019	P1
<u>SPA1IT</u>				
C	THEFT 3D FROM MOTOR VEHICLE	10800 N SKYLINE DR	4/23/2019	P2
<u>SPA1NH</u>				
C	MAIL THEFT	4500 N MAPLE ST	4/24/2019	P1
C	RESIDENTIAL BURGLARY	5700 N POST ST	4/24/2019	P1
C	THEFT 2D ALL OTHER	1000 W WELLESLEY AVE	4/23/2019	P1
C	THEFT 3D ALL OTHER	1500 W COURTLAND AVE	4/21/2019	P1
C	THEFT 3D ALL OTHER	3500 N DIVISION ST	4/27/2019	P1
C	THEFT 3D CITY ALL OTHER	4000 N CEDAR ST	4/27/2019	P1
C	THEFT 3D FROM MOTOR VEHICLE	3500 N DIVISION ST	4/21/2019	P1
C	THEFT 3D FROM MOTOR VEHICLE	1500 W KIERNAN AVE	4/22/2019	P1
C	THEFT 3D FROM MOTOR VEHICLE	4700 N NORMANDIE ST	4/23/2019	P1
C	THEFT 3D FROM MOTOR VEHICLE	5200 N ADAMS ST	4/23/2019	P1
C	THEFT 3D SHOPLIFTING	4700 N DIVISION ST	4/22/2019	P1
C	THEFT 3D SHOPLIFTING	4700 N DIVISION ST	4/23/2019	P2
C	THEFT 3D SHOPLIFTING	4700 N DIVISION ST	4/24/2019	P1
<u>SPA1NW</u>				
C	BURGLARY 2D GARAGE	2800 N E ST	4/22/2019	P1
C	BURGLARY 2D GARAGE	4000 N ELM ST	4/26/2019	P1
C	MAIL THEFT	3100 W CLEVELAND AVE	4/24/2019	P1
C	THEFT 2D ALL OTHER	2200 N BUELL CT	4/24/2019	P1
C	THEFT 2D FROM BUILDING	3300 W HEROY AVE	4/23/2019	P1
C	THEFT 2D FROM MOTOR VEHICLE	2300 W WELLESLEY AVE	4/22/2019	P1
C	THEFT 3D ALL OTHER	3300 W EUCLID AVE	4/22/2019	P1
C	THEFT 3D ALL OTHER	3100 W CIRCLE PL	4/25/2019	P1
C	THEFT 3D CITY SHOPLIFTING	2300 W WELLESLEY AVE	4/26/2019	P1
C	THEFT 3D CITY SHOPLIFTING	2300 W WELLESLEY AVE	4/26/2019	P1
C	THEFT 3D CITY SHOPLIFTING	2300 W WELLESLEY AVE	4/26/2019	P1
C	THEFT 3D FROM BUILDING	4300 N ASH ST	4/26/2019	P1
C	THEFT 3D FROM MOTOR VEHICLE	6200 N FOREST BLVD	4/23/2019	P1
A	THEFT 3D FROM MOTOR VEHICLE	3100 W CIRCLE PL	4/25/2019	P1

For protection of victim privacy, the entire address on sexual assault crimes has been redacted.

A/C	Offense Statute	Address	Reported Date	Dist
C	THEFT 3D SHOPLIFTING	2300 W WELLESLEY AVE	4/26/2019	P1
C	THEFT OF MOTOR VEHICLE	4600 N BEMIS ST	4/21/2019	P1

POLICE SUMMARY - Ending: Saturday, April 27, 2019

NW - North Central District (P2)



Preliminary IBR Counts

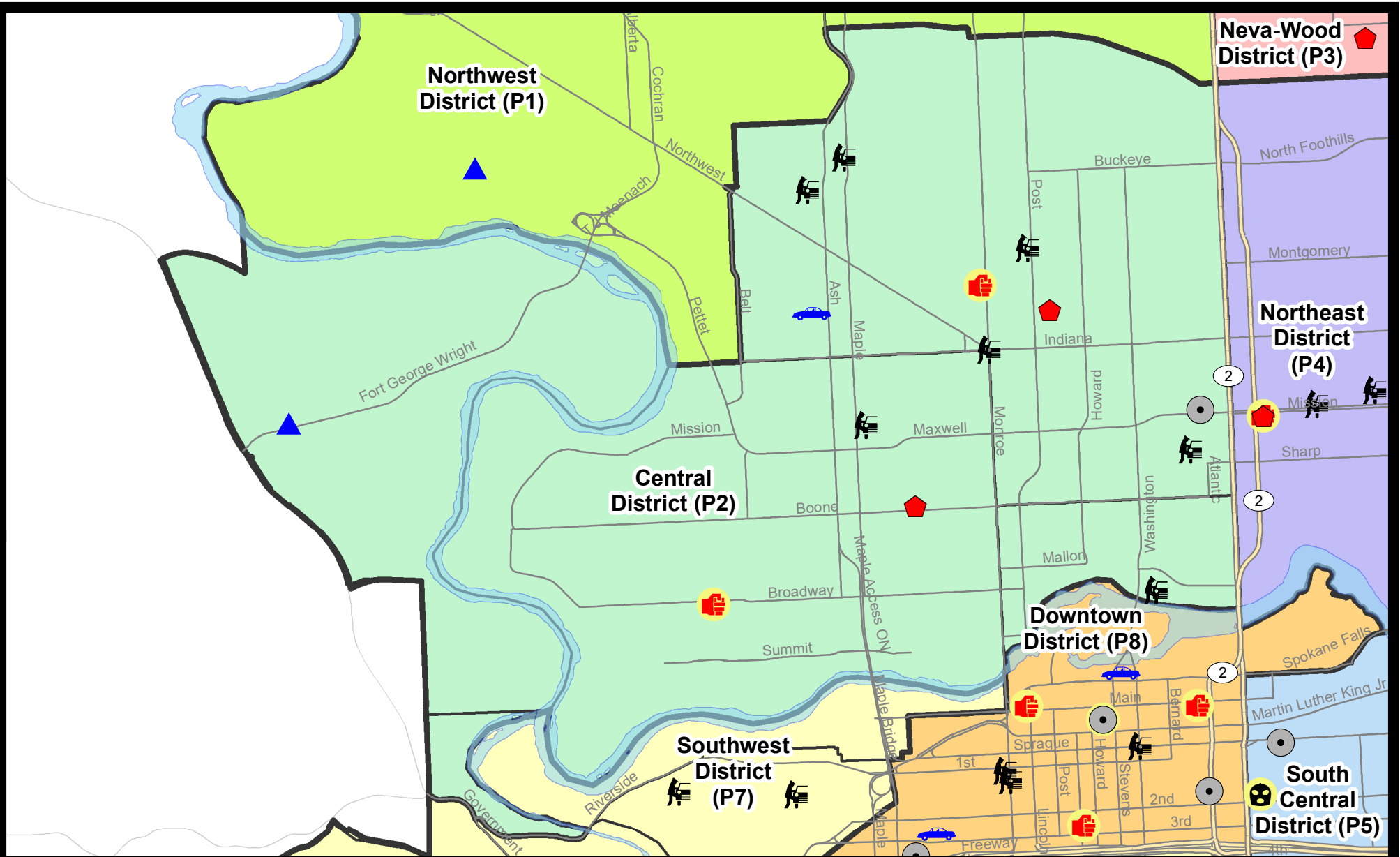
NIBRS Categories (Part 1 Selected)		7 Day Comparison			28 Day Comparison			YTD Comparison		
		Current	Prior	Percent	Current	Prior	Percent	Current	Prior	Percent
Violent	Criminal Homicide	0	0		0	0		0	0	
	Rape	2	0		5	7	-28.57%	20	8	150.00%
	Robbery - Commercial	0	0		0	0		3	4	-25.00%
	Robbery - Person	0	0		1	1	0.00%	7	14	-50.00%
	Aggravated Assault - Non DV	0	1	-100.00%	5	5	0.00%	26	26	0.00%
	Aggravated Assault - DV	3	1	200.00%	8	2	300.00%	18	20	-10.00%
Violent Total:		5	2	150.00%	19	15	26.67%	74	72	2.78%
Property	Burglary - Residential	3	5	-40.00%	19	8	137.50%	49	43	13.95%
	Burglary Garage	1	3	-66.67%	8	1	700.00%	23	25	-8.00%
	Burglary Commercial	1	3	-66.67%	8	4	100.00%	20	20	0.00%
	Larceny	23	31	-25.81%	114	95	20.00%	422	438	-3.65%
	Vehicle Theft	1	2	-50.00%	9	12	-25.00%	52	80	-35.00%
	Arson	0	0		0	0		1	0	
Property Total:		29	44	-34.09%	158	120	31.67%	567	606	-6.44%
Preliminary Part 1 Crime Totals:		34	46	-26.09%	177	135	31.11%	641	678	-5.46%
Current 7 Day Period:		4/21/2019 - 4/27/2019			Prior 7 Day Period:		4/14/2019 - 4/20/2019			
Current 28 Day Period:		3/31/2019 - 4/27/2019			Prior 28 Day Period:		3/3/2019 - 3/30/2019			
Current YTD Day Period:		1/1/2019 - 4/27/2019			Prior YTD Period:		1/1/2018 - 4/27/2018			

Prepared by SPD Crime Analysis Office - Monday, April 29, 2019

NOTE: SPD moved from UCR to the NIBRS reporting standard on 10/4/16 following the transition to a new RMS System. [Numbers on CompStat reports prior to this date should not be used as a comparison to those on this report.](#) Additional info on these reporting standards can be found on the FBI website: <https://ucr.fbi.gov/nibrs-overview>

This chart represents Preliminary counts of selected crime categories from Police Case Reports. Full statistical analysis to determine the confidence level of this data has not been performed. The % change columns on the preliminary counts differ from the percentage change on the NIBRS crime report, sometimes significantly. The CompStat report is designed for operational use and includes only selected NIBRS categories and coding less complex than full NIBRS rules. Official statistics for these and other NIBRS categories can be found on WASPC & FBI websites once available.





City of Spokane
Central District (P2)
Selected
Crime Types
2019-04-21 to 2019-04-27
 Prepared By:
 Crime Analysis Unit
 Spokane Police Department

Legend

NIBRS Events



Robbery Commercial

Robbery Person

Aggravated Assault

Burglary Residential

Burglary Garage

Burglary Commercial

Vehicle Prowling

Vehicle Theft

Arson

Cases Represent LERMS Crime Codes
 Points may indicate multiple events
 Note: Veh Prowl is only Larceny category displayed



For Additional Information on Incidents
 pertaining to an Area, Trend, or Pattern
 Contact Information Analysis

0 0.2 0.4 0.6 Miles



THIS IS NOT A LEGAL DOCUMENT:
 The information shown on this map is compiled
 from various sources and is subject to constant
 revision. Information shown on this map should
 not be used to determine the location of facilities
 in relationship to property lines, section lines,
 streets, etc.



Sunday - Saturday

NW - Central District (P2)

4/21/2019 TO 4/27/2019



<u>A/C</u>	<u>Offense Statute</u>	<u>Address</u>	<u>Reported Date</u>	<u>Dist</u>
C	THEFT 3D FROM MOTOR VEHICLE	N STEVENS ST / W EUCLID AVE	4/26/2019	P2
<u>SPA2EG</u>				
C	ASSAULT 2D	1000 W MANSFIELD AVE	4/26/2019	P1
C	BURGLARY 1D FROM RESIDENCE	1000 W MANSFIELD AVE	4/26/2019	P1
C	BURGLARY 2D COMMERCIAL	100 W MISSION AVE	4/22/2019	P2
C	RAPE 2D ORAL/ANAL OR SAME SEX		4/21/2019	P1
C	RESIDENTIAL BURGLARY	700 W KNOX AVE	4/25/2019	P2
C	THEFT 2D FROM BUILDING	700 W KNOX AVE	4/25/2019	P2
C	THEFT 2D FROM MOTOR VEHICLE	1600 W GRACE AVE	4/22/2019	P2
C	THEFT 2D FROM MOTOR VEHICLE	W NORTHWEST BLVD / N MONROE ST	4/24/2019	P2
C	THEFT 3D ALL OTHER	1700 W MANSFIELD AVE	4/23/2019	P2
C	THEFT 3D FROM BUILDING	100 W MISSION AVE	4/22/2019	P2
C	THEFT 3D FROM BUILDING	1900 W KNOX AVE	4/22/2019	P2
C	THEFT 3D FROM MOTOR VEHICLE	100 W SINTO AVE	4/23/2019	P2
A	THEFT 3D FROM MOTOR VEHICLE	1700 W CHELAN AVE	4/23/2019	P2
C	THEFT 3D FROM MOTOR VEHICLE	800 W CARLISLE AVE	4/27/2019	P2
C	THEFT 3D SHOPLIFTING	3000 N MONROE ST	4/22/2019	P2
C	THEFT 3D SHOPLIFTING	1700 W NORTHWEST BLVD	4/25/2019	P2
C	THEFT 3D SHOPLIFTING	1700 W NORTHWEST BLVD	4/26/2019	P2
C	THEFT OF MOTOR VEHICLE	1700 W KNOX AVE	4/27/2019	P2
<u>SPA2RS</u>				
C	BURGLARY 2D FENCED AREA	1000 N NORMANDIE ST	4/25/2019	P2
A	THEFT 3D FROM MOTOR VEHICLE	300 W NORTH RIVER DR	4/24/2019	P2
C	THEFT 3D FROM MOTOR VEHICLE	300 W NORTH RIVER DR	4/24/2019	P2
<u>SPA2WC</u>				
C	ASSAULT 2D	2200 W BROADWAY AVE	4/23/2019	P2
C	ASSAULT 2D	2200 W BROADWAY AVE	4/23/2019	P2
C	RAPE OF A CHILD 1D ORAL/ANAL OR SAME SEX		4/24/2019	P2
C	RESIDENTIAL BURGLARY	1300 W BOONE AVE	4/25/2019	P2
C	THEFT 2D ALL OTHER	1100 N MONROE ST	4/24/2019	P2
C	THEFT 2D ALL OTHER	1700 W MALLON AVE	4/24/2019	P3
C	THEFT 3D ALL OTHER	1100 W MALLON AVE	4/22/2019	P5
C	THEFT 3D CITY SHOPLIFTING	1000 W SUMMIT PKWY	4/27/2019	P2
A	THEFT 3D FROM MOTOR VEHICLE	1500 W MISSION AVE	4/21/2019	P2
<u>SPA2WH</u>				
C	BURGLARY 2D GARAGE	4100 W FORT GEORGE WRIGHT DR	4/26/2019	P2
C	THEFT 3D ALL OTHER	2800 W ELLIOTT DR	4/23/2019	P2

For protection of victim privacy, the entire address on sexual assault crimes has been redacted.

<u>A/C</u>	<u>Offense Statute</u>	<u>Address</u>	<u>Reported Date</u>	<u>Dist</u>
C	THEFT 3D VEHICLE PARTS AND ACCESSORIES	3800 W FORT GEORGE WRIGHT DR	4/23/2019	P2

POLICE SUMMARY - Ending: Saturday, April 27, 2019



NE - Neva-Wood District (P3)

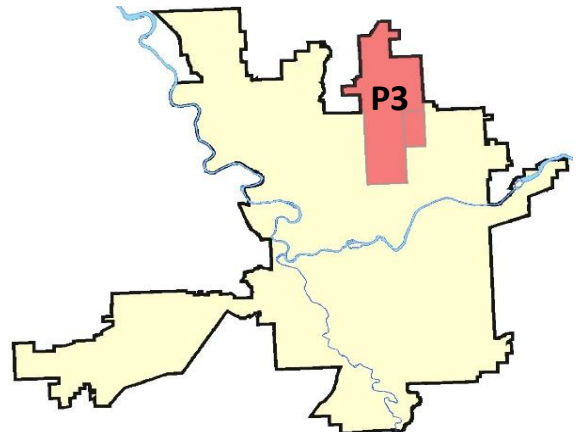
Preliminary IBR Counts

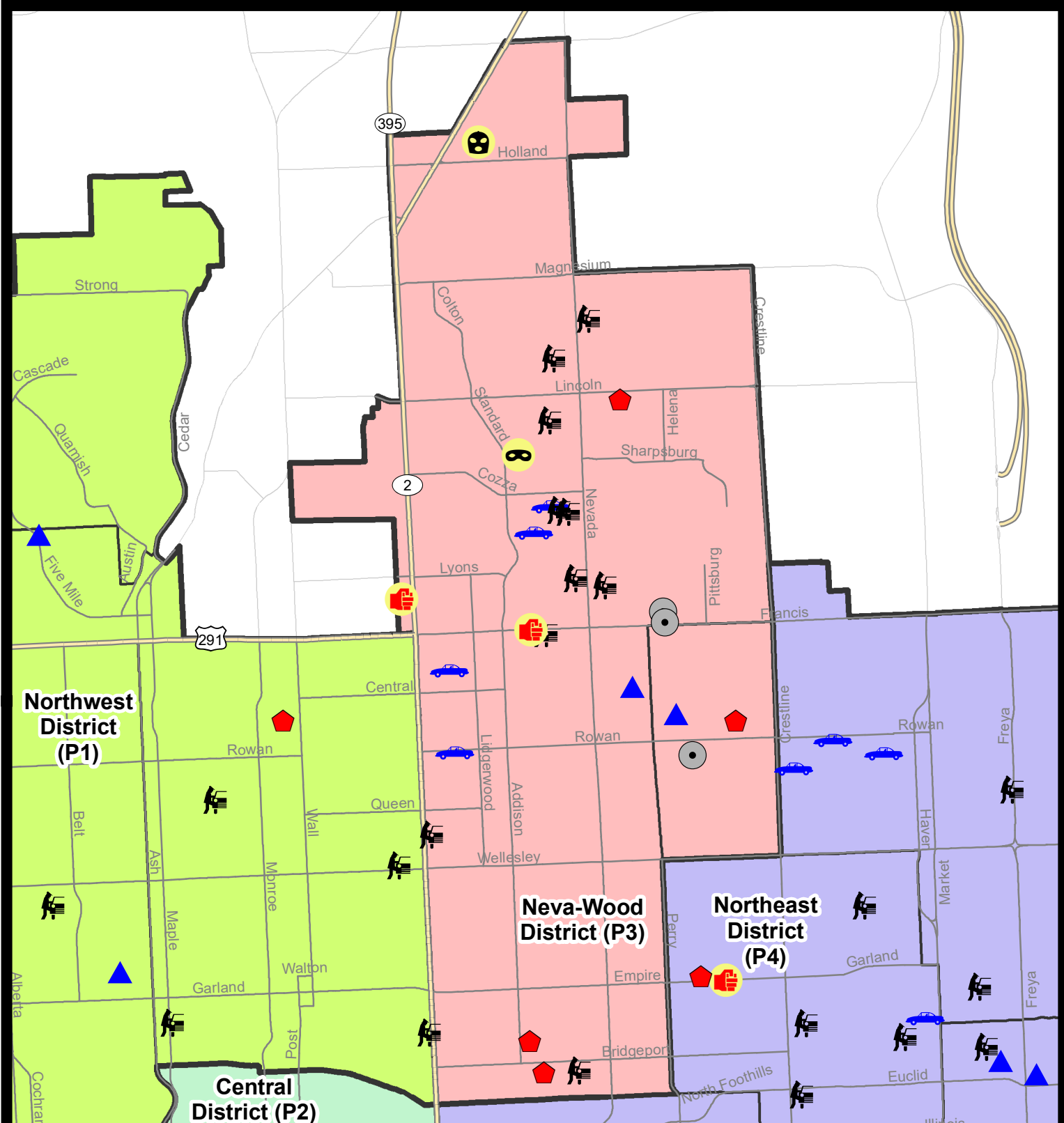
NIBRS Categories (Part 1 Selected)		7 Day Comparison			28 Day Comparison			YTD Comparison		
		Current	Prior	Percent	Current	Prior	Percent	Current	Prior	Percent
Violent	Criminal Homicide	0	0		0	0		0	1	-100.00%
	Rape	0	0		0	4	-100.00%	13	17	-23.53%
	Robbery - Commercial	1	1	0.00%	3	2	50.00%	11	8	37.50%
	Robbery - Person	1	1	0.00%	2	3	-33.33%	11	10	10.00%
	Aggravated Assault - Non DV	2	1	100.00%	5	5	0.00%	26	43	-39.53%
	Aggravated Assault - DV	0	3	-100.00%	5	4	25.00%	17	23	-26.09%
Violent Total:		4	6	-33.33%	15	18	-16.67%	78	102	-23.53%
Property	Burglary - Residential	4	2	100.00%	12	11	9.09%	43	50	-14.00%
	Burglary Garage	2	4	-50.00%	9	8	12.50%	40	38	5.26%
	Burglary Commercial	3	0		5	5	0.00%	18	16	12.50%
	Larceny	60	34	76.47%	191	181	5.52%	759	1063	-28.60%
	Vehicle Theft	4	6	-33.33%	21	28	-25.00%	104	117	-11.11%
	Arson	0	0		1	1	0.00%	3	4	-25.00%
Property Total:		73	46	58.70%	239	234	2.14%	967	1288	-24.92%
Preliminary Part 1 Crime Totals:		77	52	48.08%	254	252	0.79%	1045	1390	-24.82%
Current 7 Day Period:		4/21/2019 - 4/27/2019			Prior 7 Day Period:		4/14/2019 - 4/20/2019			
Current 28 Day Period:		3/31/2019 - 4/27/2019			Prior 28 Day Period:		3/3/2019 - 3/30/2019			
Current YTD Day Period:		1/1/2019 - 4/27/2019			Prior YTD Period:		1/1/2018 - 4/27/2018			

Prepared by SPD Crime Analysis Office - Monday, April 29, 2019

NOTE: SPD moved from UCR to the NIBRS reporting standard on 10/4/16 following the transition to a new RMS System. [Numbers on CompStat reports prior to this date should not be used as a comparison to those on this report.](#) Additional info on these reporting standards can be found on the FBI website: <https://ucr.fbi.gov/nibrs-overview>

This chart represents Preliminary counts of selected crime categories from Police Case Reports. Full statistical analysis to determine the confidence level of this data has not been performed. The % change columns on the preliminary counts differ from the percentage change on the NIBRS crime report, sometimes significantly. The CompStat report is designed for operational use and includes only selected NIBRS categories and coding less complex than full NIBRS rules. Official statistics for these and other NIBRS categories can be found on WASPC & FBI websites once available.





City of Spokane
Neva-Wood District (P3)
Selected Crime Codes
2019-04-21 to 2019-04-27
 Prepared By:
 Crime Analysis Unit
 Spokane Police Department

Legend

NIBRS Events

Criminal Homicide	Robbery Person	Burglary Commercial
Rape	Aggravated Assault	Vehicle Prowling
Robbery Commercial	Burglary Residential	Vehicle Theft
	Burglary Garage	Arson

For Additional Information on Incidents pertaining to an Area, Trend, or Pattern Contact Information Analysis

*Cases Represent LERMS Crime Codes
 Points may indicate multiple events
 Note: Veh Prowl is only Larceny displayed*

0 0.2 0.4 0.8 Miles

THIS IS NOT A LEGAL DOCUMENT:
 The information shown on this map is compiled from various sources and is subject to constant revision. Information shown on this map should not be used to determine the location of facilities in relationship to property lines, section lines, streets, etc.

Sunday - Saturday

NE - Neva-Wood District (P3)

4/21/2019 TO 4/27/2019



<u>A/C</u>	<u>Offense Statute</u>	<u>Address</u>	<u>Reported Date</u>	<u>Dist</u>
SPB3NL				
C	ASSAULT 2D	E FRANCIS AVE / N STANDARD ST	4/23/2019	P4
C	ASSAULT 3D WEAPON OR NEGLIGENT INJURY	0 W HOUSTON AVE	4/21/2019	P2
C	BURGLARY 1D FROM RESIDENCE	500 E GLASS AVE	4/26/2019	P2
C	BURGLARY 2D COMMERCIAL	1500 E ROSEWOOD AVE	4/25/2019	P4
C	BURGLARY 2D COMMERCIAL	1400 E FRANCIS AVE	4/25/2019	P4
A	BURGLARY 2D GARAGE	1200 E CENTRAL AVE	4/27/2019	P4
C	MAIL THEFT	0 E PRINCETON AVE	4/21/2019	P2
C	MAIL THEFT	1200 E WESTVIEW CT	4/25/2019	P3
C	RESIDENTIAL BURGLARY	500 E LIBERTY AVE	4/25/2019	P4
C	RESIDENTIAL BURGLARY	7800 N MORTON ST	4/26/2019	P4
C	ROBBERY 1D PERSON	600 E GRETA AVE	4/26/2019	P4
C	ROBBERY 2D COMMERCIAL	9500 N NEWPORT HWY	4/23/2019	P3
C	THEFT 2D ALL OTHER	6400 N DIVISION ST	4/21/2019	P3
C	THEFT 2D ALL OTHER	W HOLLAND AVE / N DIVISION ST	4/23/2019	P3
C	THEFT 2D ALL OTHER	8800 N HILL N DALE ST	4/23/2019	P3
C	THEFT 2D ALL OTHER	8900 N COLTON ST	4/25/2019	P3
C	THEFT 2D ALL OTHER	9700 N NEVADA ST	4/26/2019	P3
C	THEFT 2D FROM BUILDING	3600 N DIVISION ST	4/22/2019	P3
C	THEFT 2D FROM BUILDING	300 E JOSEPH AVE	4/24/2019	P3
C	THEFT 2D FROM MOTOR VEHICLE	600 E FRANCIS AVE	4/26/2019	P3
C	THEFT 2D FROM MOTOR VEHICLE	900 E HOLYOKE AVE	4/27/2019	P3
C	THEFT 2D SHOPLIFTING	9700 N NEWPORT HWY	4/25/2019	P4
C	THEFT 2D SHOPLIFTING	9100 N NEWPORT HWY	4/25/2019	P3
C	THEFT 3D ALL OTHER	E BRIDGEPORT AVE / N DIVISION ST	4/22/2019	P1
C	THEFT 3D ALL OTHER	6500 N NEVADA ST	4/23/2019	P3
C	THEFT 3D ALL OTHER	500 E EVERETT AVE	4/23/2019	P3
C	THEFT 3D ALL OTHER	1000 E WELLESLEY AVE	4/23/2019	P3
C	THEFT 3D ALL OTHER	500 E OLYMPIC AVE	4/23/2019	P2
C	THEFT 3D ALL OTHER	9600 N DIVISION ST	4/26/2019	P3
C	THEFT 3D ALL OTHER	9600 N DIVISION ST	4/27/2019	P3
C	THEFT 3D CITY ALL OTHER	1200 E FRANCIS AVE	4/25/2019	P4
C	THEFT 3D CITY SHOPLIFTING	9200 N COLTON ST	4/27/2019	P4
C	THEFT 3D CITY SHOPLIFTING	4700 N DIVISION ST	4/27/2019	P3
C	THEFT 3D FROM BUILDING	1000 E DECATUR AVE	4/21/2019	P3
C	THEFT 3D FROM BUILDING	9200 N COLTON ST	4/22/2019	P3
C	THEFT 3D FROM BUILDING	500 E HOLLAND AVE	4/24/2019	P3
C	THEFT 3D FROM BUILDING	4700 N DIVISION ST	4/26/2019	P3
C	THEFT 3D FROM BUILDING	7800 N MORTON ST	4/26/2019	P4

For protection of victim privacy, the entire address on sexual assault crimes has been redacted.

A/C	Offense Statute	Address	Reported Date	Dist
A	THEFT 3D FROM MOTOR VEHICLE	800 E SITKA AVE	4/21/2019	P3
C	THEFT 3D FROM MOTOR VEHICLE	800 E SIERRA AVE	4/21/2019	P3
C	THEFT 3D FROM MOTOR VEHICLE	6500 N NEVADA ST	4/21/2019	P3
A	THEFT 3D FROM MOTOR VEHICLE	900 E SITKA AVE	4/22/2019	P3
C	THEFT 3D FROM MOTOR VEHICLE	7700 N HARPERS FERRY ST	4/22/2019	P3
C	THEFT 3D FROM MOTOR VEHICLE	700 E LIBERTY AVE	4/25/2019	P3
C	THEFT 3D FROM MOTOR VEHICLE	8400 N NEVADA ST	4/25/2019	P3
C	THEFT 3D FROM MOTOR VEHICLE	4700 N DIVISION ST	4/25/2019	P3
C	THEFT 3D SHOPLIFTING	9100 N NEWPORT HWY	4/21/2019	P3
C	THEFT 3D SHOPLIFTING	4700 N DIVISION ST	4/22/2019	P3
C	THEFT 3D SHOPLIFTING	5600 N DIVISION ST	4/22/2019	P3
C	THEFT 3D SHOPLIFTING	5800 N DIVISION ST	4/23/2019	P3
C	THEFT 3D SHOPLIFTING	4700 N DIVISION ST	4/23/2019	P3
C	THEFT 3D SHOPLIFTING	4700 N DIVISION ST	4/23/2019	P3
C	THEFT 3D SHOPLIFTING	9200 N NEVADA ST	4/24/2019	P4
C	THEFT 3D SHOPLIFTING	4700 N DIVISION ST	4/25/2019	P3
C	THEFT 3D SHOPLIFTING	9100 N NEWPORT HWY	4/25/2019	P3
C	THEFT 3D SHOPLIFTING	4700 N DIVISION ST	4/25/2019	P3
C	THEFT 3D SHOPLIFTING	9100 N NEWPORT HWY	4/25/2019	P3
C	THEFT 3D SHOPLIFTING	9100 N NEWPORT HWY	4/25/2019	P3
C	THEFT 3D SHOPLIFTING	6700 N DIVISION ST	4/26/2019	P3
C	THEFT 3D SHOPLIFTING	4700 N DIVISION ST	4/26/2019	P3
C	THEFT 3D SHOPLIFTING	4700 N DIVISION ST	4/26/2019	P3
C	THEFT 3D SHOPLIFTING	5800 N DIVISION ST	4/27/2019	P3
C	THEFT 3D SHOPLIFTING	5600 N DIVISION ST	4/27/2019	P3
C	THEFT 3D SHOPLIFTING	9100 N NEWPORT HWY	4/27/2019	P3
C	THEFT 3D VEHICLE PARTS AND ACCESSORIES	100 E EMPIRE AVE	4/25/2019	P8
C	THEFT 3D VEHICLE PARTS AND ACCESSORIES	8400 N NEVADA ST	4/25/2019	P3
C	THEFT 3D VEHICLE PARTS AND ACCESSORIES	9700 N NEVADA ST	4/26/2019	P3
C	THEFT OF A FIREARM ALL OTHER LOCATIONS	9700 N NEWPORT HWY	4/25/2019	P3
C	THEFT OF MOTOR VEHICLE	6000 N MAYFAIR ST	4/21/2019	P4
C	THEFT OF MOTOR VEHICLE	7100 N HAMILTON ST	4/22/2019	P3
C	THEFT OF MOTOR VEHICLE	6900 N CINCINNATI ST	4/27/2019	P3
C	THEFT OF MOTOR VEHICLE	100 E ROWAN AVE	4/27/2019	P4

SPB3WH

C	BURGLARY 2D COMMERCIAL	5400 N HELENA ST	4/23/2019	P4
C	BURGLARY 2D GARAGE	1500 E JOSEPH AVE	4/27/2019	P3
C	RESIDENTIAL BURGLARY	1800 E NEBRASKA AVE	4/23/2019	P4
C	THEFT 3D ALL OTHER	5400 N CRESTLINE ST	4/26/2019	P3
C	THEFT 3D VEHICLE PARTS AND ACCESSORIES	1600 E OLYMPIC AVE	4/26/2019	P3

POLICE SUMMARY - Ending: Saturday, April 27, 2019



NE - Northeast District (P4)

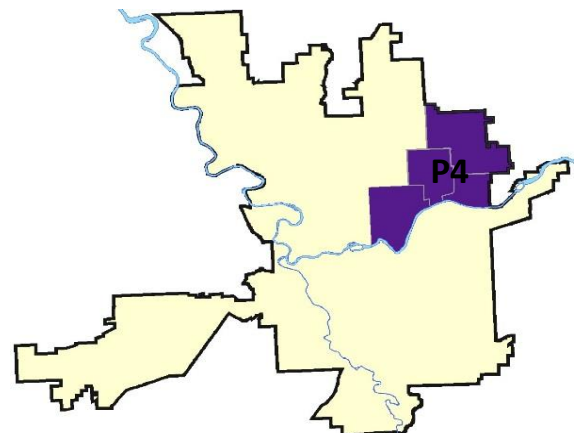
Preliminary IBR Counts

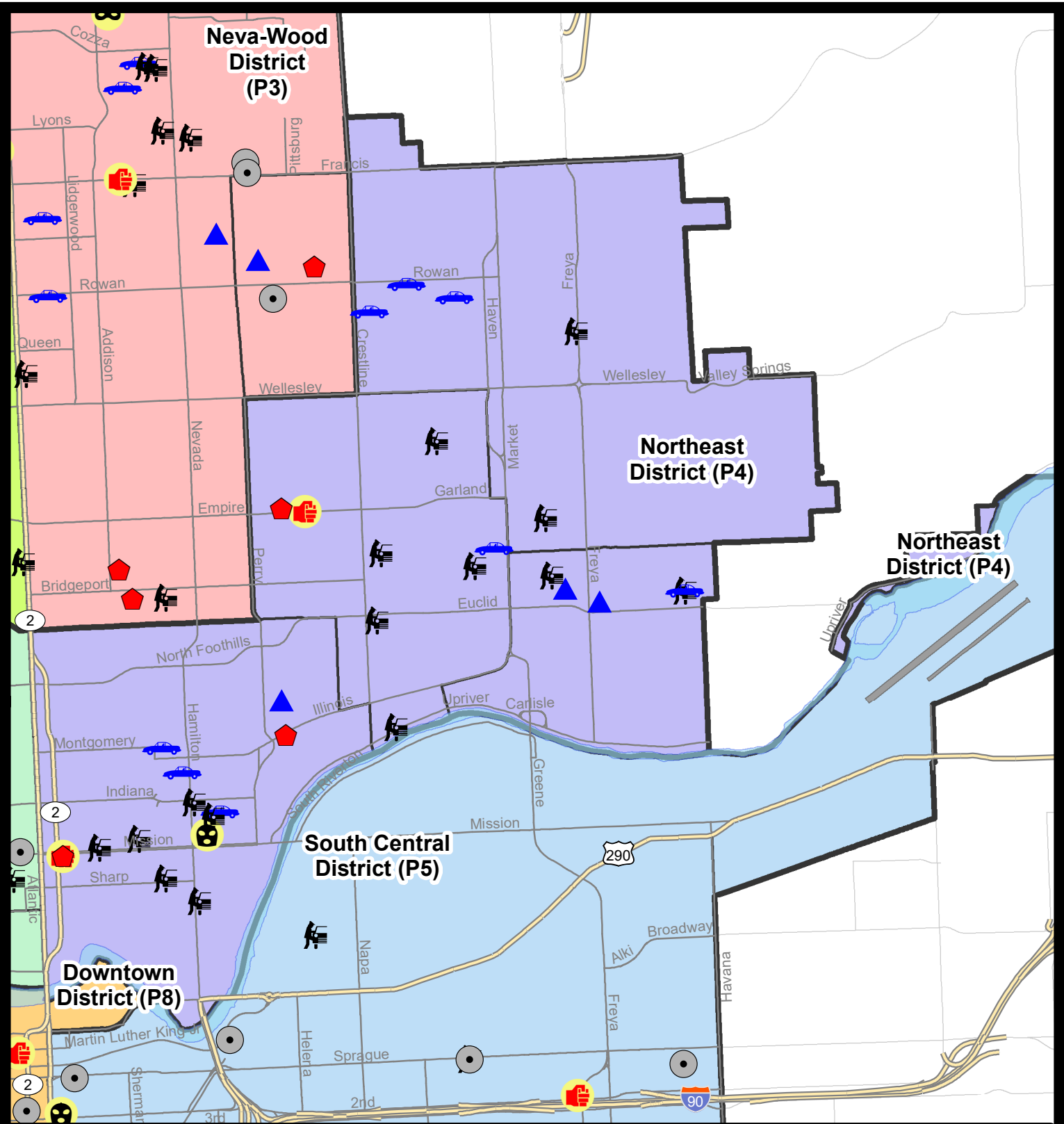
NIBRS Categories (Part 1 Selected)		7 Day Comparison			28 Day Comparison			YTD Comparison		
		Current	Prior	Percent	Current	Prior	Percent	Current	Prior	Percent
Violent	Criminal Homicide	0	0		0	0		0	0	
	Rape	1	3	-66.67%	5	0		13	16	-18.75%
	Robbery - Commercial	1	0		2	2	0.00%	7	4	75.00%
	Robbery - Person	0	0		2	2	0.00%	5	8	-37.50%
	Aggravated Assault - Non DV	1	4	-75.00%	11	7	57.14%	32	30	6.67%
	Aggravated Assault - DV	1	2	-50.00%	5	2	150.00%	12	28	-57.14%
Violent Total:		4	9	-55.56%	25	13	92.31%	69	86	-19.77%
Property	Burglary - Residential	3	1	200.00%	7	6	16.67%	38	49	-22.45%
	Burglary Garage	3	0		6	3	100.00%	15	21	-28.57%
	Burglary Commercial	0	1	-100.00%	3	5	-40.00%	16	20	-20.00%
	Larceny	41	31	32.26%	147	101	45.54%	491	492	-0.20%
	Vehicle Theft	8	4	100.00%	25	20	25.00%	87	89	-2.25%
	Arson	0	0		0	0		1	5	-80.00%
Property Total:		55	37	48.65%	188	135	39.26%	648	676	-4.14%
Preliminary Part 1 Crime Totals:		59	46	28.26%	213	148	43.92%	717	762	-5.91%
Current 7 Day Period:		4/21/2019 - 4/27/2019			Prior 7 Day Period:		4/14/2019 - 4/20/2019			
Current 28 Day Period:		3/31/2019 - 4/27/2019			Prior 28 Day Period:		3/3/2019 - 3/30/2019			
Current YTD Day Period:		1/1/2019 - 4/27/2019			Prior YTD Period:		1/1/2018 - 4/27/2018			

Prepared by SPD Crime Analysis Office - Monday, April 29, 2019

NOTE: SPD moved from UCR to the NIBRS reporting standard on 10/4/16 following the transition to a new RMS System. [Numbers on CompStat reports prior to this date should not be used as a comparison to those on this report.](#) Additional info on these reporting standards can be found on the FBI website: <https://ucr.fbi.gov/nibrs-overview>

This chart represents Preliminary counts of selected crime categories from Police Case Reports. Full statistical analysis to determine the confidence level of this data has not been performed. The % change columns on the preliminary counts differ from the percentage change on the NIBRS crime report, sometimes significantly. The CompStat report is designed for operational use and includes only selected NIBRS categories and coding less complex than full NIBRS rules. Official statistics for these and other NIBRS categories can be found on WASPC & FBI websites once available.





City of Spokane

Northeast District (P4)

Selected Crime Codes

2019-04-21 to 2019-04-27

Prepared By:
Crime Analysis Unit
Spokane Police Department

Legend

NIBRS Events



Criminal Homicide



Rape



Robbery Commercial



Robbery Person



Aggravated Assault



Burglary Residential



Burglary Garage



Burglary Commercial



Vehicle Prowling



Vehicle Theft



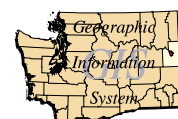
Arson



Cases Represent LERMS Crime Codes
Points may indicate multiple events
Note: Veh Prowl is only Larceny displayed

For Additional Information on
Incidents pertaining to an
Area, Trend, or Pattern
Contact Information Analysis

0 0.2 0.4 0.8 Miles



THIS IS NOT A LEGAL DOCUMENT:
The information shown on this map is compiled
from various sources and is subject to constant
revision. Information shown on this map should
not be used to determine the location of facilities
in relationship to property lines, section lines,
streets, etc.

Sunday - Saturday

NE - Northeast District (P4)

4/21/2019 TO 4/27/2019



<u>A/C</u>	<u>Offense Statute</u>	<u>Address</u>	<u>Reported Date</u>	<u>Dist</u>
<u>SPB4BE</u>				
C	ASSAULT 2D	N PITTSBURG ST / E EMPIRE AVE	4/23/2019	P4
C	RAPE 3D ORAL/ANAL OR SAME SEX		4/24/2019	P3
C	RESIDENTIAL BURGLARY	1600 E GARLAND AVE	4/21/2019	P4
C	THEFT 2D FROM MOTOR VEHICLE	3500 N REGAL ST	4/22/2019	P2
C	THEFT 2D FROM MOTOR VEHICLE	2200 E GLASS AVE	4/26/2019	P4
C	THEFT 2D FROM MOTOR VEHICLE	2100 E UPRIVER DR	4/27/2019	P4
C	THEFT 3D ALL OTHER	2000 E PROVIDENCE AVE	4/23/2019	P4
C	THEFT 3D ALL OTHER	1600 E WELLESLEY AVE	4/25/2019	P4
C	THEFT 3D ALL OTHER	1400 E GORDON AVE	4/26/2019	P4
C	THEFT 3D ALL OTHER	1600 E WELLESLEY AVE	4/27/2019	P4
C	THEFT 3D FROM BUILDING	1600 E GARLAND AVE	4/21/2019	P4
C	THEFT 3D FROM MOTOR VEHICLE	2600 E RICH AVE	4/22/2019	P4
C	THEFT 3D FROM MOTOR VEHICLE	3000 N LEE ST	4/25/2019	P4
C	THEFT OF MOTOR VEHICLE	3000 E GARNET AVE	4/22/2019	P4
<u>SPB4HI</u>				
C	BURGLARY 2D FENCED AREA	5200 N FLORIDA ST	4/25/2019	P4
C	IBR Purposes Only - Theft of Motor Vehicle Parts or Accessori	2800 E SANSON AVE	4/22/2019	P4
C	THEFT 1D FROM MOTOR VEHICLE	3500 E QUEEN AVE	4/24/2019	P4
C	THEFT 3D ALL OTHER	2200 E EVERETT AVE	4/23/2019	P4
C	THEFT 3D FROM MOTOR VEHICLE	3300 E GORDON AVE	4/24/2019	P4
C	THEFT OF MOTOR VEHICLE	5400 N COOK ST	4/22/2019	P3
C	THEFT OF MOTOR VEHICLE	2800 E SANSON AVE	4/22/2019	P4
C	THEFT OF MOTOR VEHICLE	2200 E EVERETT AVE	4/23/2019	P4
<u>SPB4LO</u>				
C	BURGLARY 1D FROM RESIDENCE	100 E MISSION AVE	4/27/2019	P4
C	BURGLARY 2D GARAGE	2500 N HOGAN ST	4/21/2019	P4
C	IBR Purposes Only - Aggravated Assault	100 E MISSION AVE	4/27/2019	P4
C	IBR Purposes Only - Theft From Motor Vehicle	900 E INDIANA AVE	4/27/2019	P4
C	RESIDENTIAL BURGLARY	1500 E ILLINOIS AVE	4/24/2019	P4
C	ROBBERY 2D COMMERCIAL	900 E MISSION AVE	4/24/2019	P4
C	THEFT 2D ALL OTHER	700 E DESMET AVE	4/21/2019	P4
C	THEFT 2D ALL OTHER	200 E ERMINA AVE	4/25/2019	P4
C	THEFT 3D CITY SHOPLIFTING	200 E NORTH FOOTHILLS DR	4/25/2019	P4
C	THEFT 3D CITY SHOPLIFTING	2400 N DIVISION ST	4/27/2019	P2
C	THEFT 3D CITY SHOPLIFTING	200 E NORTH FOOTHILLS DR	4/27/2019	P2
C	THEFT 3D FROM BUILDING	100 E MISSION AVE	4/22/2019	P4
C	THEFT 3D FROM BUILDING	600 E ERMINA AVE	4/23/2019	P4

A/C	Offense Statute	Address	Reported Date	Dist
C	THEFT 3D FROM MOTOR VEHICLE	300 E MISSION AVE	4/23/2019	P4
A	THEFT 3D FROM MOTOR VEHICLE	1600 N STANDARD ST	4/23/2019	P4
C	THEFT 3D FROM MOTOR VEHICLE	900 E NORA AVE	4/26/2019	P4
C	THEFT 3D FROM MOTOR VEHICLE	700 E SHARP AVE	4/26/2019	P4
C	THEFT 3D FROM MOTOR VEHICLE	900 E BOONE AVE	4/27/2019	P4
C	THEFT 3D SHOPLIFTING	900 E MISSION AVE	4/21/2019	P4
C	THEFT 3D SHOPLIFTING	900 E MISSION AVE	4/23/2019	P4
C	THEFT 3D SHOPLIFTING	900 E MISSION AVE	4/24/2019	P4
C	THEFT 3D SHOPLIFTING	2400 N DIVISION ST	4/24/2019	P2
C	THEFT 3D SHOPLIFTING	900 E MISSION AVE	4/24/2019	P4
C	THEFT 3D SHOPLIFTING	900 E MISSION AVE	4/25/2019	P4
C	THEFT 3D SHOPLIFTING	900 E MISSION AVE	4/27/2019	P4
C	THEFT 3D SHOPLIFTING	900 E MISSION AVE	4/27/2019	P4
C	THEFT 3D VEHICLE PARTS AND ACCESSORIES	700 E SINTO AVE	4/22/2019	P4
C	THEFT OF MOTOR VEHICLE	800 E ERMINA AVE	4/23/2019	P4
C	THEFT OF MOTOR VEHICLE	700 E MONTGOMERY AVE	4/23/2019	P1
C	THEFT OF MOTOR VEHICLE	1000 E NORA AVE	4/27/2019	P4

SPB4MI

C	BURGLARY 2D GARAGE	3400 E LIBERTY AVE	4/24/2019	P1
C	BURGLARY 2D GARAGE	3600 E EUCLID AVE	4/27/2019	P4
C	THEFT 2D FROM BUILDING	3300 E LIBERTY AVE	4/24/2019	P4
C	THEFT 3D ALL OTHER	3800 E GRACE AVE	4/24/2019	P4
C	THEFT 3D FROM MOTOR VEHICLE	3300 E BRIDGEPORT AVE	4/24/2019	P4
C	THEFT OF A FIREARM FROM MOTOR VEHICLE	4000 E EUCLID AVE	4/27/2019	P5
C	THEFT OF MOTOR VEHICLE	4000 E EUCLID AVE	4/27/2019	P5

SPOKANE POLICE DEPARTMENT



SOUTH **Police Service Area**

PSA Commander

Captain Tracie Meidl

South Central District (P5)

Southeast District (P6)

Southwest District (P7)



POLICE SUMMARY - Ending: Saturday, April 27, 2019

SOUTH PRECINCT (P5, P6, and P7)



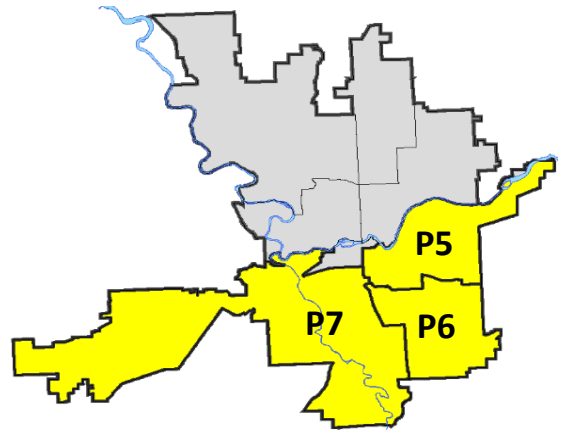
Preliminary IBR Counts

NIBRS Categories (Part 1 Selected)		7 Day Comparison			28 Day Comparison			YTD Comparison		
		Current	Prior	Percent	Current	Prior	Percent	Current	Prior	Percent
Violent	Criminal Homicide	0	0		0	0		1	1	0.00%
	Rape	1	1	0.00%	3	6	-50.00%	20	32	-37.50%
	Robbery - Commercial	1	1	0.00%	2	0		3	5	-40.00%
	Robbery - Person	1	0		4	6	-33.33%	20	14	42.86%
	Aggravated Assault - Non DV	4	1	300.00%	14	14	0.00%	56	48	16.67%
	Aggravated Assault - DV	0	3	-100.00%	7	10	-30.00%	38	40	-5.00%
Violent Total:		7	6	16.67%	30	36	-16.67%	138	140	-1.43%
Property	Burglary - Residential	1	3	-66.67%	10	21	-52.38%	87	131	-33.59%
	Burglary Garage	5	3	66.67%	14	13	7.69%	55	45	22.22%
	Burglary Commercial	4	3	33.33%	12	17	-29.41%	53	35	51.43%
	Larceny	53	53	0.00%	243	193	25.91%	834	893	-6.61%
	Vehicle Theft	2	5	-60.00%	14	31	-54.84%	99	165	-40.00%
	Arson	0	0		0	3	-100.00%	4	3	33.33%
Property Total:		65	67	-2.99%	293	278	5.40%	1132	1272	-11.01%
Preliminary Part 1 Crime Totals:		72	73	-1.37%	323	314	2.87%	1270	1412	-10.06%
Current 7 Day Period:		4/21/2019 - 4/27/2019			Prior 7 Day Period:		4/14/2019 - 4/20/2019			
Current 28 Day Period:		3/31/2019 - 4/27/2019			Prior 28 Day Period:		3/3/2019 - 3/30/2019			
Current YTD Day Period:		1/1/2019 - 4/27/2019			Prior YTD Period:		1/1/2018 - 4/27/2018			

Prepared by SPD Crime Analysis Office - Monday, April 29, 2019

NOTE: SPD moved from UCR to the NIBRS reporting standard on 10/4/16 following the transition to a new RMS System. [Numbers on CompStat reports prior to this date should not be used as a comparison to those on this report.](#) Additional info on these reporting standards can be found on the FBI website: <https://ucr.fbi.gov/nibrs-overview>

This chart represents Preliminary counts of selected crime categories from Police Case Reports. Full statistical analysis to determine the confidence level of this data has not been performed. The % change columns on the preliminary counts differ from the percentage change on the NIBRS crime report, sometimes significantly. The CompStat report is designed for operational use and includes only selected NIBRS categories and coding less complex than full NIBRS rules. Official statistics for these and other NIBRS categories can be found on WASPC & FBI websites once available.



POLICE SUMMARY - Ending: Saturday, April 27, 2019



SE - South Central District (P5)

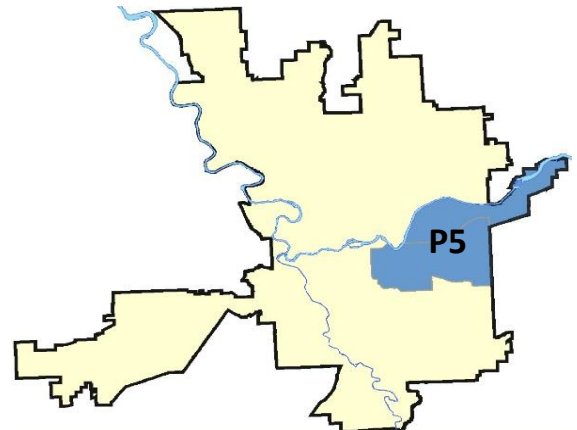
Preliminary IBR Counts


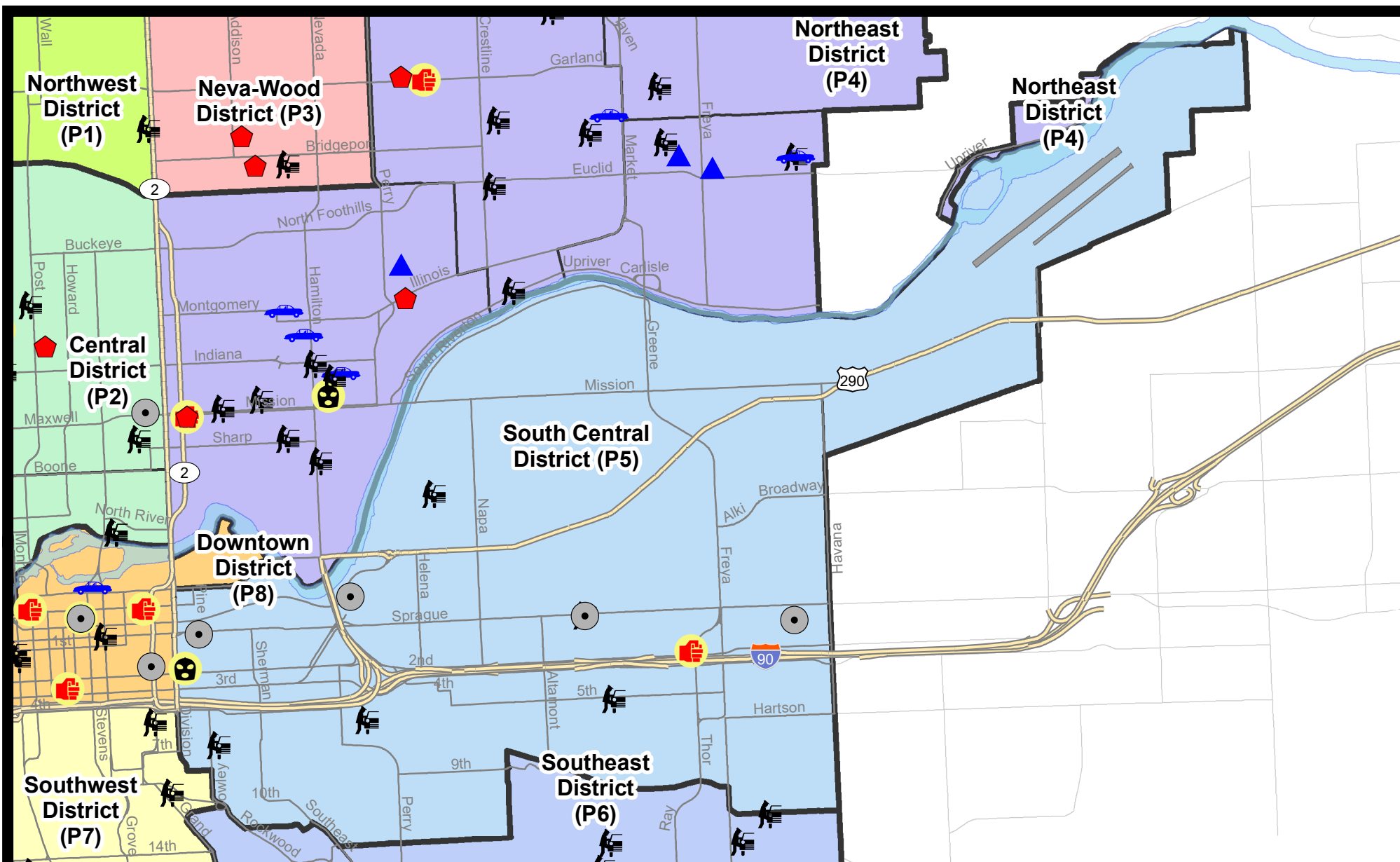
NIBRS Categories (Part 1 Selected)		7 Day Comparison			28 Day Comparison			YTD Comparison		
		Current	Prior	Percent	Current	Prior	Percent	Current	Prior	Percent
Violent	Criminal Homicide	0	0		0	0		1	1	0.00%
	Rape	0	1	-100.00%	2	1	100.00%	6	12	-50.00%
	Robbery - Commercial	1	0		1	0		2	3	-33.33%
	Robbery - Person	0	0		1	2	-50.00%	9	3	200.00%
	Aggravated Assault - Non DV	1	1	0.00%	7	4	75.00%	19	20	-5.00%
	Aggravated Assault - DV	0	3	-100.00%	6	3	100.00%	16	15	6.67%
Violent Total:		2	5	-60.00%	17	10	70.00%	53	54	-1.85%
Property	Burglary - Residential	0	2	-100.00%	3	5	-40.00%	21	49	-57.14%
	Burglary Garage	0	2	-100.00%	4	3	33.33%	11	15	-26.67%
	Burglary Commercial	4	2	100.00%	9	4	125.00%	26	22	18.18%
	Larceny	13	21	-38.10%	79	68	16.18%	302	361	-16.34%
	Vehicle Theft	0	2	-100.00%	4	20	-80.00%	47	70	-32.86%
	Arson	0	0		0	2	-100.00%	3	2	50.00%
Property Total:		17	29	-41.38%	99	102	-2.94%	410	519	-21.00%
Preliminary Part 1 Crime Totals:		19	34	-44.12%	116	112	3.57%	463	573	-19.20%
Current 7 Day Period:		4/21/2019 - 4/27/2019			Prior 7 Day Period:		4/14/2019 - 4/20/2019			
Current 28 Day Period:		3/31/2019 - 4/27/2019			Prior 28 Day Period:		3/3/2019 - 3/30/2019			
Current YTD Day Period:		1/1/2019 - 4/27/2019			Prior YTD Period:		1/1/2018 - 4/27/2018			

Prepared by SPD Crime Analysis Office - Monday, April 29, 2019

NOTE: SPD moved from UCR to the NIBRS reporting standard on 10/4/16 following the transition to a new RMS System. [Numbers on CompStat reports prior to this date should not be used as a comparison to those on this report.](#) Additional info on these reporting standards can be found on the FBI website: <https://ucr.fbi.gov/nibrs-overview>

This chart represents Preliminary counts of selected crime categories from Police Case Reports. Full statistical analysis to determine the confidence level of this data has not been performed. The % change columns on the preliminary counts differ from the percentage change on the NIBRS crime report, sometimes significantly. The CompStat report is designed for operational use and includes only selected NIBRS categories and coding less complex than full NIBRS rules. Official statistics for these and other NIBRS categories can be found on WASPC & FBI websites once available.





City of Spokane
South Central District (P5)
Selected
Crime Types
2019-04-21 to 2019-04-27

Prepared By:
Crime Analysis Unit
Spokane Police Department

Legend

NIBRS Events



Criminal Homicide



Rape



Robbery Commercial



Robbery Person



Aggravated Assault



Burglary Residential



Burglary Garage



Burglary Commercial



Vehicle Prowling



Vehicle Theft



Arson

Cases Represent LERMS Crime Codes

Points may indicate multiple events

Note: Veh Prowl is only Larceny category displayed



For Additional Information on Incidents
 pertaining to an Area, Trend, or Pattern
 Contact Information Analysis

0 0.2 0.4 0.6 0.8 1 Miles



THIS IS NOT A LEGAL DOCUMENT:
 The information shown on this map is compiled
 from various sources and is subject to constant
 revision. Information shown on this map should
 not be used to determine the location of facilities
 in relationship to property lines, section lines,
 streets, etc.

Sunday - Saturday

SE - South Central District (P5)

4/21/2019 TO 4/27/2019



<u>A/C</u>	<u>Offense Statute</u>	<u>Address</u>	<u>Reported Date</u>	<u>Dist</u>
<u>SPC5EC</u>				
C	ASSAULT 2D	200 S THOR ST	4/24/2019	P6
C	BURGLARY 2D COMMERCIAL	100 E SPRAGUE AVE	4/21/2019	P8
C	BURGLARY 2D COMMERCIAL	4100 E SPRAGUE AVE	4/22/2019	P6
C	BURGLARY 2D COMMERCIAL	2600 E SPRAGUE AVE	4/23/2019	P5
C	BURGLARY 2D COMMERCIAL	1100 E MARTIN LUTHER KING JR WAY	4/26/2019	P5
C	ROBBERY 2D COMMERCIAL	100 S DIVISION ST	4/23/2019	P5
C	THEFT 1D FROM MOTOR VEHICLE	1100 E CELESTA AVE	4/24/2019	P5
C	THEFT 2D ALL OTHER	400 S THOR ST	4/24/2019	P5
C	THEFT 2D FROM BUILDING	200 E 5TH AVE	4/22/2019	P5
C	THEFT 2D FROM MOTOR VEHICLE	700 S COWLEY ST	4/23/2019	P5
C	THEFT 3D ALL OTHER	400 E 8TH AVE	4/22/2019	P6
C	THEFT 3D ALL OTHER	1100 E 10TH AVE	4/22/2019	P5
A	THEFT 3D ALL OTHER	1100 E 10TH AVE	4/23/2019	P5
C	THEFT 3D FROM BUILDING	1600 E 1ST AVE	4/22/2019	P5
A	THEFT 3D FROM MOTOR VEHICLE	2600 E SPRAGUE AVE	4/23/2019	P5
C	THEFT OF A FIREARM FROM MOTOR VEHICLE	2800 E 5TH AVE	4/22/2019	P5
<u>SPC5GP</u>				
C	MAIL THEFT	2100 E BOONE AVE	4/23/2019	P5
C	THEFT 3D ALL OTHER	1800 N GREENE ST	4/23/2019	P5
C	THEFT 3D FROM MOTOR VEHICLE	1700 E MALLON AVE	4/27/2019	P5

POLICE SUMMARY - Ending: Saturday, April 27, 2019



SE - Southeast District (P6)

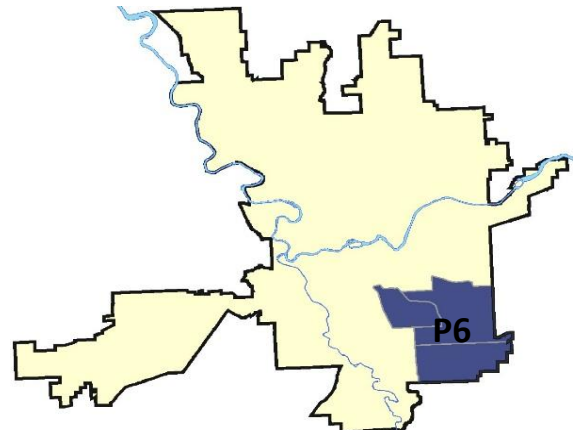
Preliminary IBR Counts

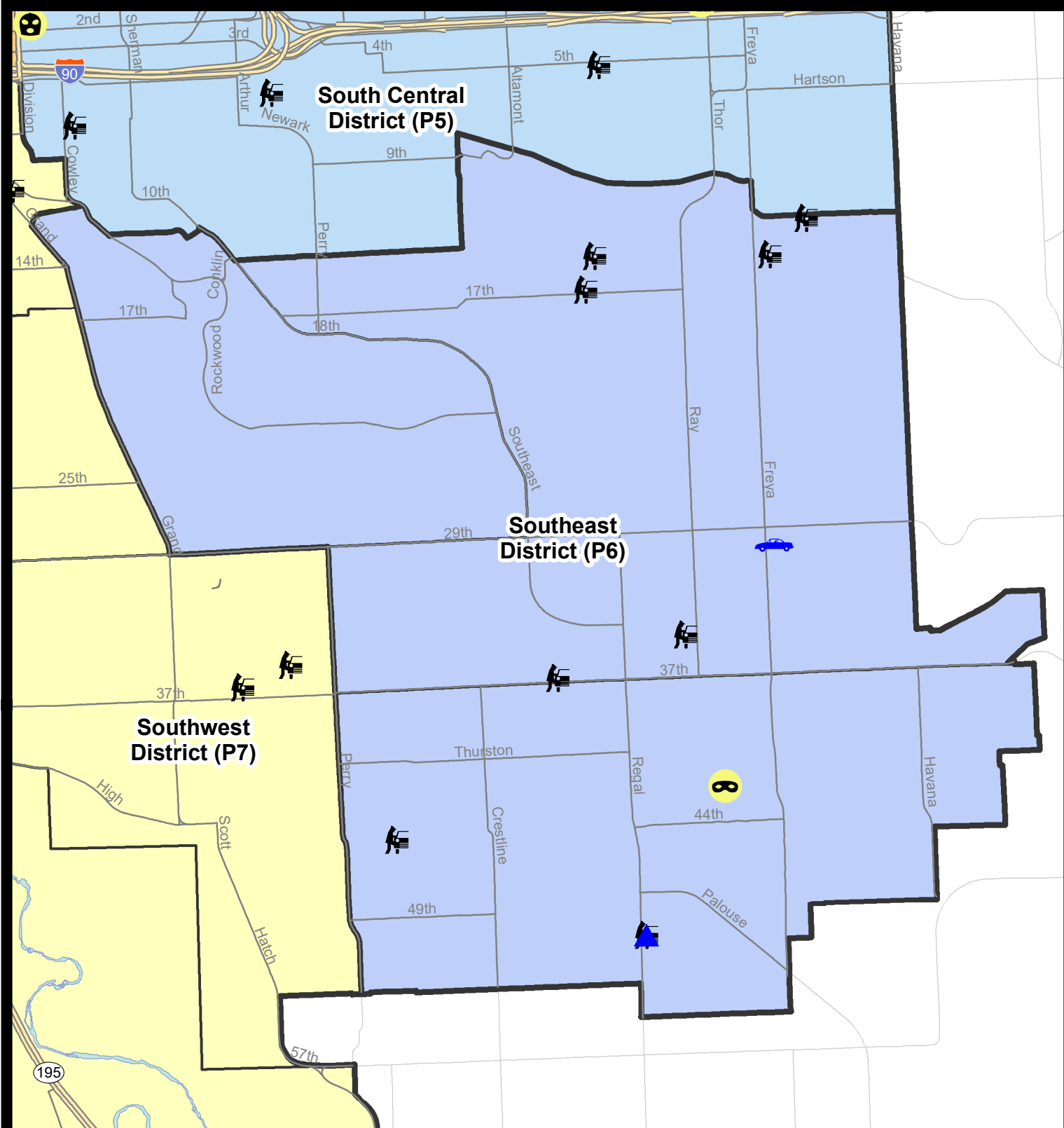
NIBRS Categories (Part 1 Selected)		7 Day Comparison			28 Day Comparison			YTD Comparison		
		Current	Prior	Percent	Current	Prior	Percent	Current	Prior	Percent
Violent	Criminal Homicide	0	0		0	0		0	0	
	Rape	0	0		0	3	-100.00%	5	8	-37.50%
	Robbery - Commercial	0	1	-100.00%	1	0		1	1	0.00%
	Robbery - Person	1	0		2	2	0.00%	4	3	33.33%
	Aggravated Assault - Non DV	2	0		3	4	-25.00%	14	13	7.69%
	Aggravated Assault - DV	0	0		0	3	-100.00%	9	9	0.00%
Violent Total:		3	1	200.00%	6	12	-50.00%	33	34	-2.94%
Property	Burglary - Residential	0	0		1	5	-80.00%	16	35	-54.29%
	Burglary Garage	3	1	200.00%	4	5	-20.00%	20	9	122.22%
	Burglary Commercial	0	0		0	1	-100.00%	4	5	-20.00%
	Larceny	14	8	75.00%	55	30	83.33%	176	222	-20.72%
	Vehicle Theft	2	0		6	2	200.00%	20	33	-39.39%
	Arson	0	0		0	1	-100.00%	1	1	0.00%
Property Total:		19	9	111.11%	66	44	50.00%	237	305	-22.30%
Preliminary Part 1 Crime Totals:		22	10	120.00%	72	56	28.57%	270	339	-20.35%
Current 7 Day Period:		4/21/2019 - 4/27/2019			Prior 7 Day Period:		4/14/2019 - 4/20/2019			
Current 28 Day Period:		3/31/2019 - 4/27/2019			Prior 28 Day Period:		3/3/2019 - 3/30/2019			
Current YTD Day Period:		1/1/2019 - 4/27/2019			Prior YTD Period:		1/1/2018 - 4/27/2018			

Prepared by SPD Crime Analysis Office - Monday, April 29, 2019

NOTE: SPD moved from UCR to the NIBRS reporting standard on 10/4/16 following the transition to a new RMS System. [Numbers on CompStat reports prior to this date should not be used as a comparison to those on this report.](#) Additional info on these reporting standards can be found on the FBI website: <https://ucr.fbi.gov/nibrs-overview>

This chart represents Preliminary counts of selected crime categories from Police Case Reports. Full statistical analysis to determine the confidence level of this data has not been performed. The % change columns on the preliminary counts differ from the percentage change on the NIBRS crime report, sometimes significantly. The CompStat report is designed for operational use and includes only selected NIBRS categories and coding less complex than full NIBRS rules. Official statistics for these and other NIBRS categories can be found on WASPC & FBI websites once available.





City of Spokane
Southeast District (P6)
Selected Crime Codes
2019-04-21 to 2019-04-27
 Prepared By:
Crime Analysis Unit
Spokane Police Department

Legend

NIBRS Events

Criminal Homicide	Robbery Person	Burglary Commercial
Rape	Aggravated Assault	Vehicle Prowling
Robbery Commercial	Burglary Residential	Vehicle Theft
	Burglary Garage	Arson

*Cases Represent LERMS Crime Codes
 Points may indicate multiple events
 Note: Veh Prowl is only Larceny displayed*

*For Additional Information on
 Incidents pertaining to an
 Area, Trend, or Pattern
 Contact Information Analysis*

0 0.15 0.3 0.6 Miles

THIS IS NOT A LEGAL DOCUMENT:
 The information shown on this map is compiled from various sources and is subject to constant revision. Information shown on this map should not be used to determine the location of facilities in relationship to property lines, section lines, streets, etc.

Sunday - Saturday

SE - Southeast District (P6)

4/21/2019 TO 4/27/2019



<u>A/C</u>	<u>Offense Statute</u>	<u>Address</u>	<u>Reported Date</u>	<u>Dist</u>
C	ASSAULT 2D	S ARTHUR ST / E 3RD AVE	4/23/2019	P6
C	DRIVE BY SHOOTING	190	4/22/2019	P6
C	THEFT 3D FROM MOTOR VEHICLE	E 25TH AVE / S FREYA ST	4/27/2019	P6
C	THEFT OF MOTOR VEHICLE	E FERRY AVE / N FREYA ST	4/24/2019	P6

SPC6LH

C	THEFT 2D FROM MOTOR VEHICLE	2700 E 17TH AVE	4/21/2019	P6
C	THEFT 2D FROM MOTOR VEHICLE	3600 S COOK ST	4/24/2019	P6
C	THEFT 3D ALL OTHER	2600 E NORTH ALTAMONT BLVD	4/26/2019	P6
C	THEFT 3D ALL OTHER	3600 E 15TH AVE	4/26/2019	P6
C	THEFT 3D FROM MOTOR VEHICLE	3800 E 13TH AVE	4/22/2019	P6
C	THEFT 3D FROM MOTOR VEHICLE	3100 E 35TH AVE	4/23/2019	P6
C	THEFT 3D FROM MOTOR VEHICLE	3600 E 15TH AVE	4/26/2019	P6
C	THEFT 3D FROM MOTOR VEHICLE	2700 E 15TH AVE	4/27/2019	P6
C	THEFT 3D VEHICLE PARTS AND ACCESSORIES	3200 E 32ND AVE	4/24/2019	P6
C	THEFT OF MOTOR VEHICLE	3600 E 30TH AVE	4/27/2019	P6

SPC6SG

C	BURGLARY 2D GARAGE	5000 S REGAL ST	4/22/2019	P6
C	BURGLARY 2D GARAGE	5000 S REGAL ST	4/24/2019	P6
C	BURGLARY 2D GARAGE	5000 S REGAL ST	4/25/2019	P6
C	ROBBERY 1D PERSON	E 42ND AVE / S APOLLO ST	4/22/2019	P6
C	THEFT 2D FROM MOTOR VEHICLE	4400 S MADEIRA ST	4/26/2019	P6
C	THEFT 3D FROM BUILDING	5100 S REGAL ST	4/22/2019	P6
C	THEFT 3D FROM MOTOR VEHICLE	5000 S REGAL ST	4/25/2019	P6
C	THEFT 3D SHOPLIFTING	4900 S REGAL ST	4/22/2019	P7

POLICE SUMMARY - Ending: Saturday, April 27, 2019



SW - Southwest District (P7)

Preliminary IBR Counts

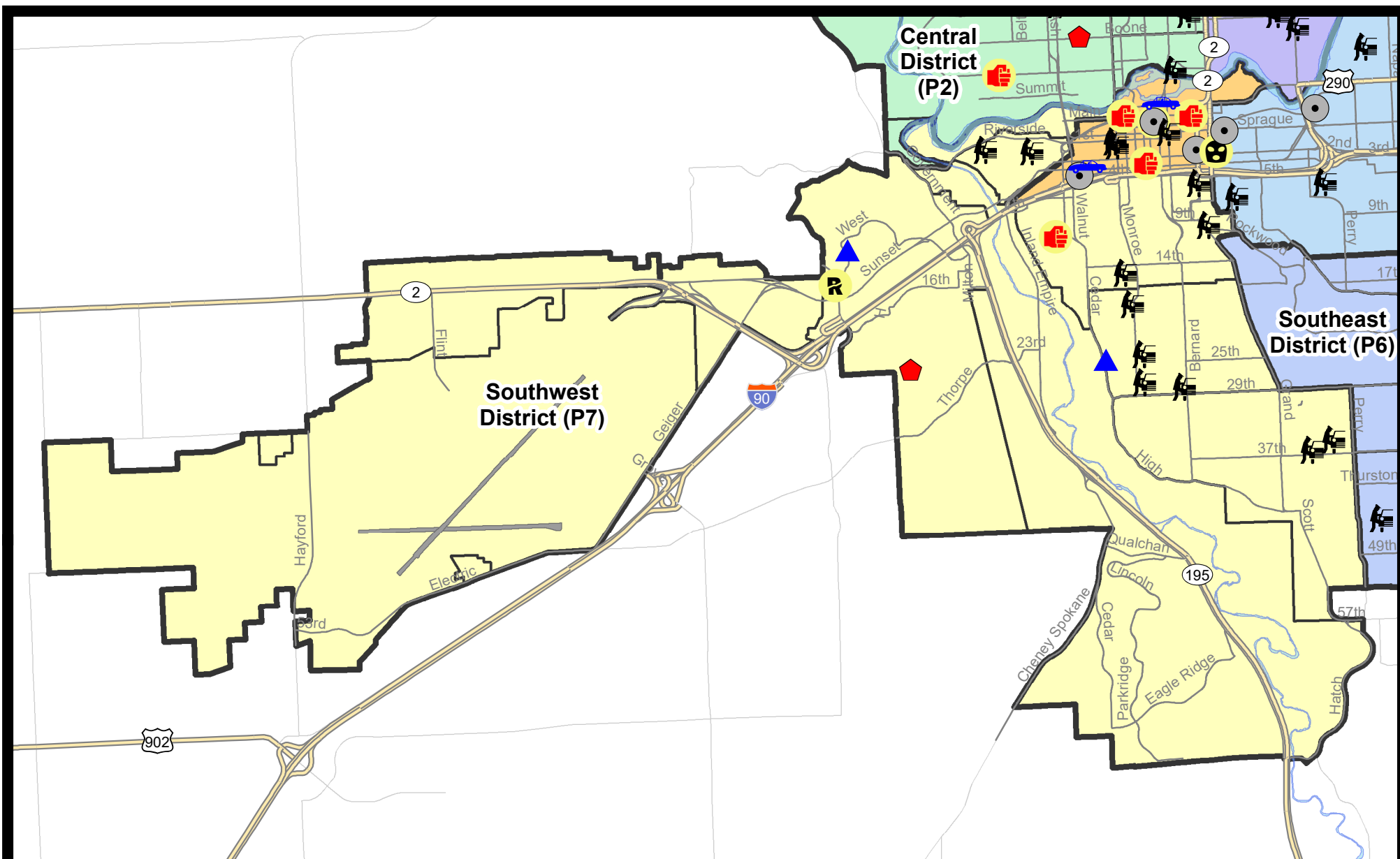
NIBRS Categories (Part 1 Selected)		7 Day Comparison			28 Day Comparison			YTD Comparison		
		Current	Prior	Percent	Current	Prior	Percent	Current	Prior	Percent
Violent	Criminal Homicide	0	0		0	0		0	0	
	Rape	1	0		1	2	-50.00%	9	12	-25.00%
	Robbery - Commercial	0	0		0	0		0	1	-100.00%
	Robbery - Person	0	0		1	2	-50.00%	7	8	-12.50%
	Aggravated Assault - Non DV	1	0		4	6	-33.33%	23	15	53.33%
	Aggravated Assault - DV	0	0		1	4	-75.00%	13	16	-18.75%
Violent Total:		2	0		7	14	-50.00%	52	52	0.00%
Property	Burglary - Residential	1	1	0.00%	6	11	-45.45%	50	47	6.38%
	Burglary Garage	2	0		6	5	20.00%	24	21	14.29%
	Burglary Commercial	0	1	-100.00%	3	12	-75.00%	23	8	187.50%
	Larceny	26	24	8.33%	109	95	14.74%	356	310	14.84%
	Vehicle Theft	0	3	-100.00%	4	9	-55.56%	32	62	-48.39%
	Arson	0	0		0	0		0	0	
Property Total:		29	29	0.00%	128	132	-3.03%	485	448	8.26%
Preliminary Part 1 Crime Totals:		31	29	6.90%	135	146	-7.53%	537	500	7.40%
Current 7 Day Period:		4/21/2019 - 4/27/2019			Prior 7 Day Period:		4/14/2019 - 4/20/2019			
Current 28 Day Period:		3/31/2019 - 4/27/2019			Prior 28 Day Period:		3/3/2019 - 3/30/2019			
Current YTD Day Period:		1/1/2019 - 4/27/2019			Prior YTD Period:		1/1/2018 - 4/27/2018			

Prepared by SPD Crime Analysis Office - Monday, April 29, 2019

NOTE: SPD moved from UCR to the NIBRS reporting standard on 10/4/16 following the transition to a new RMS System. [Numbers on CompStat reports prior to this date should not be used as a comparison to those on this report.](#) Additional info on these reporting standards can be found on the FBI website: <https://ucr.fbi.gov/nibrs-overview>

This chart represents Preliminary counts of selected crime categories from Police Case Reports. Full statistical analysis to determine the confidence level of this data has not been performed. The % change columns on the preliminary counts differ from the percentage change on the NIBRS crime report, sometimes significantly. The CompStat report is designed for operational use and includes only selected NIBRS categories and coding less complex than full NIBRS rules. Official statistics for these and other NIBRS categories can be found on WASPC & FBI websites once available.





City of Spokane
Southwest District (P7)
Selected
Crime Types
2019-04-21 to 2019-04-27
 Prepared By:
 Crime Analysis Unit
 Spokane Police Department

Legend

NIBRS Events



Robbery Commercial

Robbery Person

Aggravated Assault

Burglary Residential

Burglary Garage

Burglary Commercial

Vehicle Prowling

Vehicle Theft

Arson

Cases Represent LERMS Crime Codes
 Points may indicate multiple events
 Note: Veh Prowl is only Larceny category displayed



For Additional Information on Incidents
 pertaining to an Area, Trend, or Pattern
 Contact Information Analysis

0 0.2 0.4 0.6 0.8 1 1.2 1.4 1.6 Miles



THIS IS NOT A LEGAL DOCUMENT:
 The information shown on this map is compiled
 from various sources and is subject to constant
 revision. Information shown on this map should
 not be used to determine the location of facilities
 in relationship to property lines, section lines,
 streets, etc.



Sunday - Saturday

SE - Southwest District (P7)

4/21/2019 TO 4/27/2019



<u>A/C</u>	<u>Offense Statute</u>	<u>Address</u>	<u>Reported Date</u>	<u>Dist</u>
C	THEFT 3D FROM MOTOR VEHICLE	W 1ST AVE / S MAPLE ST	4/24/2019	P7
<u>SPD7BA</u>				
C	THEFT 2D ALL OTHER	1800 W 3RD AVE	4/23/2019	P7
C	THEFT 2D FROM BUILDING	1800 W 3RD AVE	4/21/2019	P7
C	THEFT 3D ALL OTHER	2000 W 1ST AVE	4/23/2019	P7
C	THEFT 3D CITY FROM BUILDING	2100 W 2ND AVE	4/23/2019	P7
C	THEFT 3D CITY SHOPLIFTING	1900 W SUNSET BLVD	4/22/2019	P7
C	THEFT 3D FROM BUILDING	100 S COEUR D ALENE ST	4/24/2019	P7
A	THEFT 3D FROM MOTOR VEHICLE	100 S POPLAR ST	4/25/2019	P7
C	THEFT 3D FROM MOTOR VEHICLE	1900 W PACIFIC AVE	4/26/2019	P7
C	THEFT 3D VEHICLE PARTS AND ACCESSORIES	200 S COEUR D ALENE ST	4/26/2019	P7
<u>SPD7CH</u>				
C	ASSAULT 3D WEAPON OR NEGLIGENT INJURY	1700 W 10TH AVE	4/22/2019	P7
C	THEFT 2D FROM BUILDING	1600 W 6TH AVE	4/22/2019	P7
C	THEFT 2D FROM BUILDING	900 S MAPLE PL	4/25/2019	P7
C	THEFT 2D FROM BUILDING	800 W 5TH AVE	4/27/2019	P7
C	THEFT 3D ALL OTHER	700 S CANNON ST	4/25/2019	P7
C	THEFT 3D FROM MOTOR VEHICLE	100 W 5TH AVE	4/25/2019	P7
C	THEFT 3D FROM MOTOR VEHICLE	0 W ROCKWOOD BLVD	4/25/2019	P7
C	THEFT 3D FROM MOTOR VEHICLE	900 W 15TH AVE	4/26/2019	P7
<u>SPD7CS</u>				
C	THEFT 2D FROM MOTOR VEHICLE	1100 E 35TH AVE	4/25/2019	P7
C	THEFT 3D ALL OTHER	800 E 29TH AVE	4/27/2019	P5
C	THEFT 3D FROM MOTOR VEHICLE	900 E 36TH AVE	4/22/2019	P7
<u>SPD7GT</u>				
C	RESIDENTIAL BURGLARY	2400 S SCENIC BLVD	4/23/2019	P7
C	THEFT 2D FROM BUILDING	2400 S SCENIC BLVD	4/23/2019	P7
<u>SPD7LC</u>				
C	THEFT OF A FIREARM FROM BUILDING	6800 S PARKRIDGE BLVD	4/23/2019	P7
<u>SPD7MC</u>				
C	BURGLARY 2D GARAGE	2400 S ADAMS ST	4/26/2019	P7
C	THEFT 2D FROM MOTOR VEHICLE	400 W 28TH AVE	4/22/2019	P7
A	THEFT 3D FROM MOTOR VEHICLE	2700 S POST ST	4/21/2019	P7
C	THEFT 3D FROM MOTOR VEHICLE	2300 S POST ST	4/23/2019	P7
A	THEFT 3D FROM MOTOR VEHICLE	900 W 18TH AVE	4/26/2019	P7
<u>SPD7WH</u>				

<u>A/C</u>	<u>Offense Statute</u>	<u>Address</u>	<u>Reported Date</u>	<u>Dist</u>
C	BURGLARY 2D GARAGE	1000 S WESTCLIFF PL	4/25/2019	P7
C	RAPE 2D		4/27/2019	P7

SPOKANE POLICE DEPARTMENT

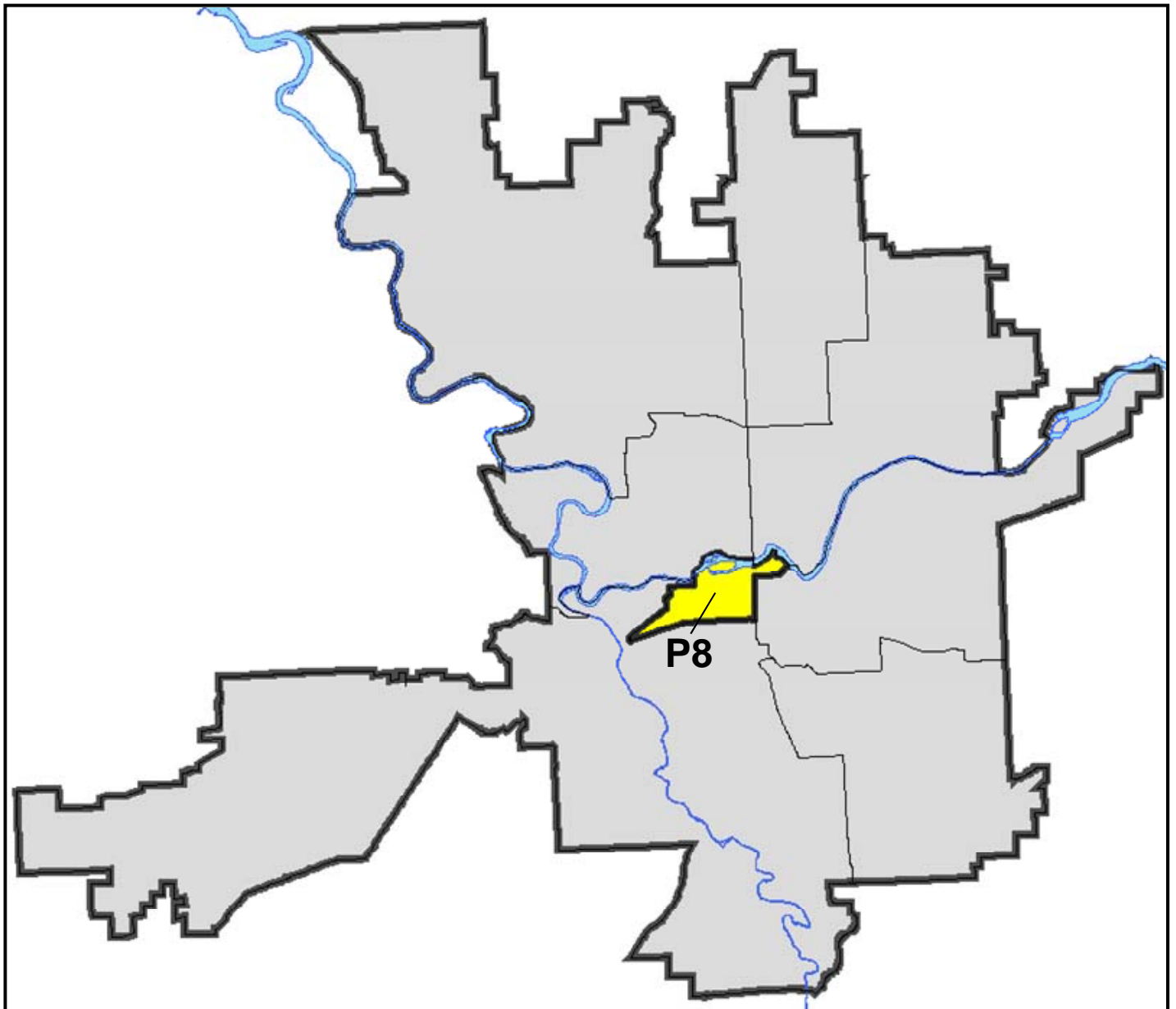
DOWNTOWN

Police Service Area



PSA Commander

Captain David Singley



POLICE SUMMARY - Ending: Saturday, April 27, 2019

DOWNTOWN PRECINCT (P8)



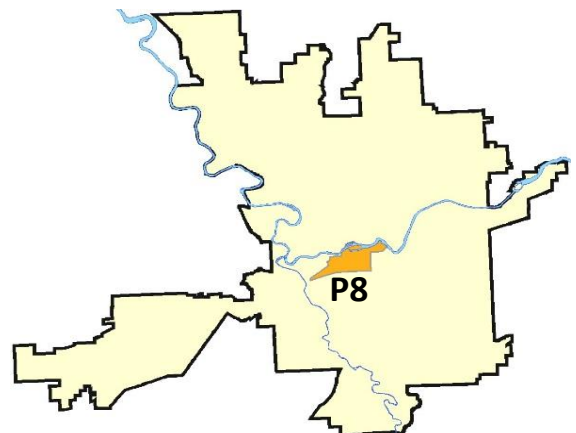
Preliminary IBR Counts

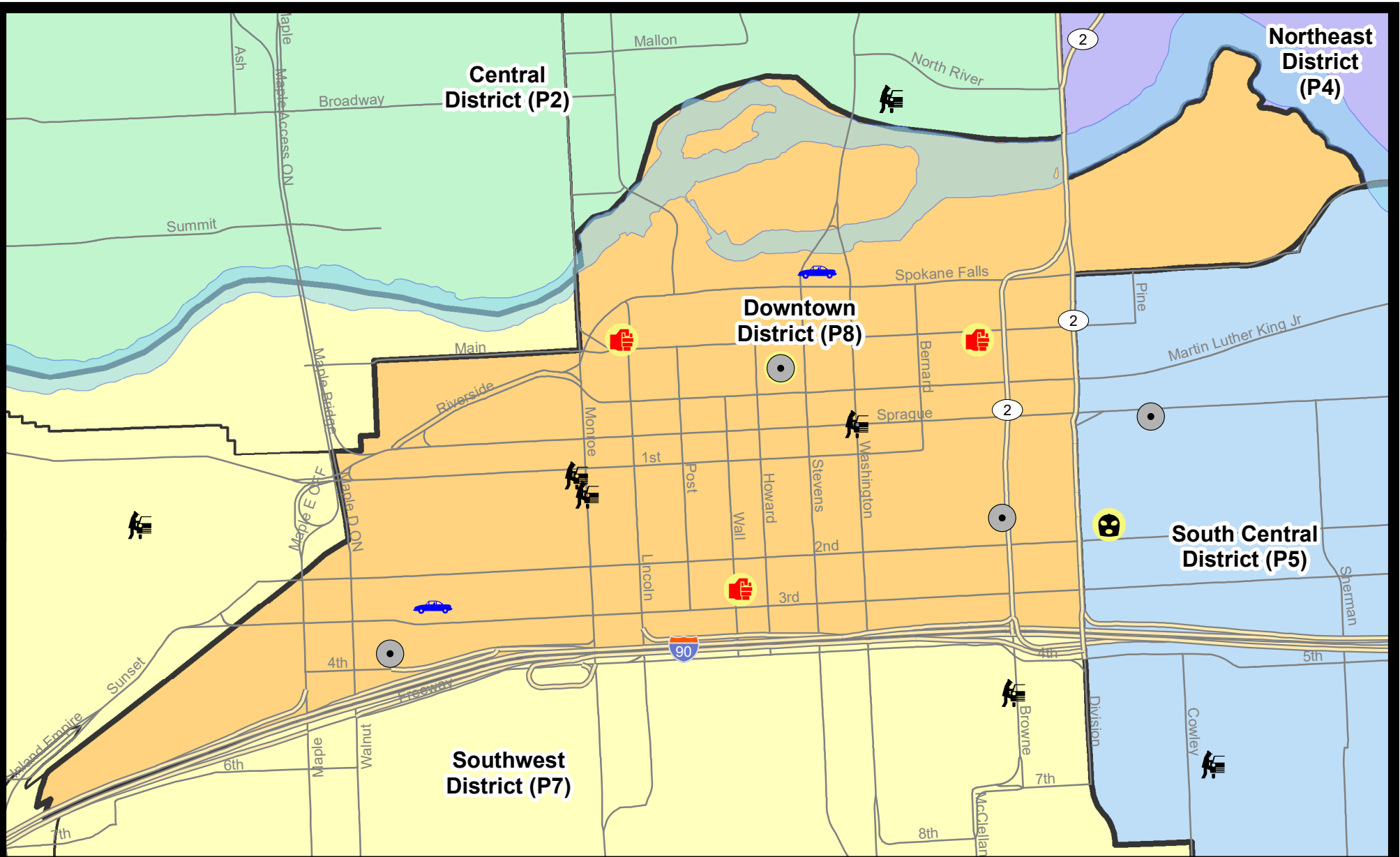
NIBRS Categories (Part 1 Selected)		7 Day Comparison			28 Day Comparison			YTD Comparison		
		Current	Prior	Percent	Current	Prior	Percent	Current	Prior	Percent
Violent	Criminal Homicide	0	0		0	0		0	0	
	Rape	0	1	-100.00%	2	1	100.00%	7	10	-30.00%
	Robbery - Commercial	0	0		0	0		1	3	-66.67%
	Robbery - Person	0	0		3	1	200.00%	12	11	9.09%
	Aggravated Assault - Non DV	4	4	0.00%	13	3	333.33%	31	45	-31.11%
	Aggravated Assault - DV	0	0		1	1	0.00%	5	8	-37.50%
Violent Total:		4	5	-20.00%	19	6	216.67%	56	77	-27.27%
Property	Burglary - Residential	0	0		1	0		6	7	-14.29%
	Burglary Garage	0	0		0	0		0	0	
	Burglary Commercial	3	0		8	3	166.67%	22	8	175.00%
	Larceny	27	19	42.11%	88	56	57.14%	275	359	-23.40%
	Vehicle Theft	2	1	100.00%	6	4	50.00%	19	25	-24.00%
	Arson	0	0		0	0		2	0	
Property Total:		32	20	60.00%	103	63	63.49%	324	399	-18.80%
Preliminary Part 1 Crime Totals:		36	25	44.00%	122	69	76.81%	380	476	-20.17%
Current 7 Day Period:		4/21/2019 - 4/27/2019			Prior 7 Day Period:		4/14/2019 - 4/20/2019			
Current 28 Day Period:		3/31/2019 - 4/27/2019			Prior 28 Day Period:		3/3/2019 - 3/30/2019			
Current YTD Day Period:		1/1/2019 - 4/27/2019			Prior YTD Period:		1/1/2018 - 4/27/2018			

Prepared by SPD Crime Analysis Office - Monday, April 29, 2019

NOTE: SPD moved from UCR to the NIBRS reporting standard on 10/4/16 following the transition to a new RMS System. [Numbers on CompStat reports prior to this date should not be used as a comparison to those on this report.](#) Additional info on these reporting standards can be found on the FBI website: <https://ucr.fbi.gov/nibrs-overview>

This chart represents Preliminary counts of selected crime categories from Police Case Reports. Full statistical analysis to determine the confidence level of this data has not been performed. The % change columns on the preliminary counts differ from the percentage change on the NIBRS crime report, sometimes significantly. The CompStat report is designed for operational use and includes only selected NIBRS categories and coding less complex than full NIBRS rules. Official statistics for these and other NIBRS categories can be found on WASPC & FBI websites once available.





City of Spokane
Downtown District (P8)
Selected
Crime Types
2019-04-21 to 2019-04-27
 Prepared By:
 Crime Analysis Unit
 Spokane Police Department

Legend

NIBRS Events

- | | | | |
|-------------------|--------------------|----------------------|---------------------|
| Criminal Homicide | Robbery Commercial | Aggravated Assault | Burglary Commercial |
| Rape | Robbery Person | Burglary Residential | Vehicle Prowling |
| | | Burglary Garage | Vehicle Theft |
| | | | Arson |

Cases Represent LERMS Crime Codes
 Points may indicate multiple events
 Note: Veh Prowl is only Larceny category displayed



For Additional Information on Incidents
 pertaining to an Area, Trend, or Pattern
 Contact Information Analysis

0 0.2 Miles



THIS IS NOT A LEGAL DOCUMENT:
 The information shown on this map is compiled
 from various sources and is subject to constant
 revision. Information shown on this map should
 not be used to determine the location of facilities
 in relationship to property lines, section lines,
 streets, etc.



Sunday - Saturday

SW - Downtown District (P8)

4/21/2019 TO 4/27/2019



<u>A/C</u>	<u>Offense Statute</u>	<u>Address</u>	<u>Reported Date</u>	<u>Dist</u>
C	THEFT 3D FROM MOTOR VEHICLE	W 2ND AVE / S STEVENS ST	4/24/2019	P8
<u>SPD8RS</u>				
C	ASSAULT 2D	100 N HOWARD ST	4/21/2019	P8
C	ASSAULT 2D	200 S WALL ST	4/23/2019	P8
C	ASSAULT 2D	200 W MAIN AVE	4/23/2019	P8
C	ASSAULT 3D WEAPON OR NEGLIGENT INJURY	900 W MAIN AVE	4/26/2019	P8
C	BURGLARY 1D COMMERCIAL	100 N HOWARD ST	4/21/2019	P8
C	BURGLARY 2D COMMERCIAL	300 S CEDAR ST	4/22/2019	P8
C	BURGLARY 2D COMMERCIAL	100 S BROWNE ST	4/22/2019	P8
C	THEFT 1D POCKET PICKING	300 N SPOKANE FALLS CT	4/27/2019	P8
C	THEFT 2D ALL OTHER	800 W MAIN AVE	4/22/2019	P8
C	THEFT 2D ALL OTHER	W PACIFIC AVE / S BROWNE ST	4/22/2019	P8
C	THEFT 2D FROM BUILDING	0 S POST ST	4/22/2019	P8
C	THEFT 2D FROM BUILDING	0 W PACIFIC AVE	4/24/2019	P8
C	THEFT 2D FROM BUILDING	0 S POST ST	4/25/2019	P8
C	THEFT 2D FROM BUILDING	800 W MAIN AVE	4/25/2019	P8
C	THEFT 3D ALL OTHER	1600 W 3RD AVE	4/21/2019	P8
C	THEFT 3D ALL OTHER	1400 W 3RD AVE	4/22/2019	P8
C	THEFT 3D ALL OTHER	0 S POST ST	4/25/2019	P8
C	THEFT 3D CITY ALL OTHER	700 W RIVERSIDE AVE	4/23/2019	P8
C	THEFT 3D CITY ALL OTHER	700 W RIVERSIDE AVE	4/23/2019	P8
C	THEFT 3D FROM BUILDING	800 W MAIN AVE	4/21/2019	P8
C	THEFT 3D FROM BUILDING	200 S WALL ST	4/23/2019	P8
C	THEFT 3D FROM BUILDING	100 W 3RD AVE	4/23/2019	P8
C	THEFT 3D FROM BUILDING	100 S WASHINGTON ST	4/23/2019	P8
C	THEFT 3D FROM BUILDING	400 W MAIN AVE	4/25/2019	P8
C	THEFT 3D FROM MOTOR VEHICLE	1000 W 1ST AVE	4/22/2019	P8
C	THEFT 3D FROM MOTOR VEHICLE	S MONROE ST / W RAILROAD ALLEY AVE	4/22/2019	P8
C	THEFT 3D FROM MOTOR VEHICLE	W SPRAGUE AVE / S WASHINGTON ST	4/25/2019	P8
C	THEFT 3D SHOPLIFTING	1600 W 3RD AVE	4/22/2019	P8
C	THEFT 3D SHOPLIFTING	800 W 2ND AVE	4/23/2019	P8
C	THEFT 3D SHOPLIFTING	700 W RIVERSIDE AVE	4/23/2019	P8
C	THEFT 3D SHOPLIFTING	100 N HOWARD ST	4/25/2019	P8
C	THEFT 3D SHOPLIFTING	700 W MAIN AVE	4/26/2019	P8
C	THEFT 3D VEHICLE PARTS AND ACCESSORIES	S MONROE ST / W RAILROAD ALLEY AVE	4/22/2019	P8
C	THEFT OF MOTOR VEHICLE	400 W SPOKANE FALLS BLVD	4/25/2019	P8
C	THEFT OF MOTOR VEHICLE	1300 W 3RD AVE	4/27/2019	P8

POLICE SUMMARY - Ending: Saturday, April 27, 2019



Other Jurisdiction or Unk District

Preliminary IBR Counts

NIBRS Categories (Part 1 Selected)		7 Day Comparison			28 Day Comparison			YTD Comparison		
		Current	Prior	Percent	Current	Prior	Percent	Current	Prior	Percent
Violent	Criminal Homicide	0	0		0	0		0	0	
	Rape	0	0		1	0		4	3	33.33%
	Robbery - Commercial	0	0		0	0		0	0	
	Robbery - Person	0	0		0	0		0	0	
	Aggravated Assault - Non DV	0	1	-100.00%	1	1	0.00%	3	0	
	Aggravated Assault - DV	0	0		1	0		2	0	
Violent Total:		0	1	-100.00%	3	1	200.00%	9	3	200.00%
Property	Burglary - Residential	0	0		1	0		1	0	
	Burglary Garage	0	0		0	0		0	0	
	Burglary Commercial	0	0		0	1	-100.00%	1	0	
	Larceny	0	2	-100.00%	3	1	200.00%	7	8	-12.50%
	Vehicle Theft	0	1	-100.00%	1	2	-50.00%	3	5	-40.00%
	Arson	0	0		0	0		0	0	
Property Total:		0	3	-100.00%	5	4	25.00%	12	13	-7.69%
Preliminary Part 1 Crime Totals:		0	4	-100.00%	8	5	60.00%	21	16	31.25%
Current 7 Day Period:		4/21/2019 - 4/27/2019			Prior 7 Day Period:		4/14/2019 - 4/20/2019			
Current 28 Day Period:		3/31/2019 - 4/27/2019			Prior 28 Day Period:		3/3/2019 - 3/30/2019			
Current YTD Day Period:		1/1/2019 - 4/27/2019			Prior YTD Period:		1/1/2018 - 4/27/2018			

Prepared by SPD Crime Analysis Office - Monday, April 29, 2019

NOTE: SPD moved from UCR to the NIBRS reporting standard on 10/4/16 following the transition to a new RMS System. [Numbers on CompStat reports prior to this date should not be used as a comparison to those on this report.](#) Additional info on these reporting standards can be found on the FBI website: <https://ucr.fbi.gov/nibrs-overview>

This chart represents Preliminary counts of selected crime categories from Police Case Reports. Full statistical analysis to determine the confidence level of this data has not been performed. The % change columns on the preliminary counts differ from the percentage change on the NIBRS crime report, sometimes significantly. The CompStat report is designed for operational use and includes only selected NIBRS categories and coding less complex than full NIBRS rules. Official statistics for these and other NIBRS categories can be found on WASPC & FBI websites once available.

Sunday - Saturday

4/21/2019 TO 4/27/2019

Other Jurisdiction/Unk District



A/C **Offense Statute**

Address

Reported Date

Dist

#Type!

#Typ