

SPOKANE POLICE DEPARTMENT

PRELIMINARY CITYWIDE **IBR** CRIME REPORT



Preliminary IBR Counts

CHIEF OF POLICE

Craig Meidl

Period Ending: Saturday, April 20, 2019

NIBRS Categories (Part 1 Selected)		7 Day Comparison			28 Day Comparison			YTD Comparison		
		Current	Prior	Percent	Current	Prior	Percent	Current	Prior	Percent
Violent	Criminal Homicide	0	0		0	0		1	2	-50.00%
	Rape	5	8	-37.50%	20	21	-4.76%	84	94	-10.64%
	Robbery - Commercial	3	1	200.00%	7	5	40.00%	25	25	0.00%
	Robbery - Person	1	2	-50.00%	12	20	-40.00%	57	61	-6.56%
	Aggravated Assault - Non DV	13	15	-13.33%	49	38	28.95%	172	193	-10.88%
	Aggravated Assault - DV	11	8	37.50%	33	21	57.14%	108	120	-10.00%
Violent Total:		33	34	-2.94%	121	105	15.24%	447	495	-9.70%
Property	Burglary - Residential	14	19	-26.32%	67	49	36.73%	248	312	-20.51%
	Burglary Garage	11	8	37.50%	45	35	28.57%	154	141	9.22%
	Burglary Commercial	7	13	-46.15%	39	37	5.41%	129	103	25.24%
	Larceny	193	236	-18.22%	856	660	29.70%	2899	3515	-17.52%
	Vehicle Theft	24	26	-7.69%	97	94	3.19%	389	514	-24.32%
	Arson	0	3	-100.00%	4	4	0.00%	13	12	8.33%
Property Total:		249	305	-18.36%	1108	879	26.05%	3832	4597	-16.64%
Preliminary Part 1 Crime Totals:		282	339	-16.81%	1229	984	24.90%	4279	5092	-15.97%
Current 7 Day Period:		4/14/2019 - 4/20/2019			Prior 7 Day Period:		4/7/2019 - 4/13/2019			
Current 28 Day Period:		3/24/2019 - 4/20/2019			Prior 28 Day Period:		2/24/2019 - 3/23/2019			
Current YTD Day Period:		1/1/2019 - 4/20/2019			Prior YTD Period:		1/1/2018 - 4/20/2018			

Prepared by SPD Crime Analysis Office - Monday, April 22, 2019

NOTE: SPD moved from UCR to the NIBRS reporting standard on 10/4/16 following the transition to a new RMS System. [Numbers on CompStat reports prior to this date should not be used as a comparison to those on this report.](#) Additional info on these reporting standards can be found on the FBI website: <https://ucr.fbi.gov/nibrs-overview>

This chart represents Preliminary counts of selected crime categories from Police Case Reports. Full statistical analysis to determine the confidence level of this data has not been performed. The % change columns on the preliminary counts differ from the percentage change on the NIBRS crime report, sometimes significantly. The CompStat report is designed for operational use and includes only selected NIBRS categories and coding less complex than full NIBRS rules. Official statistics for these and other NIBRS categories can be found on WASPC & FBI websites once available.



SPOKANE POLICE DEPARTMENT



NORTH Police Service Area

PSA Commander

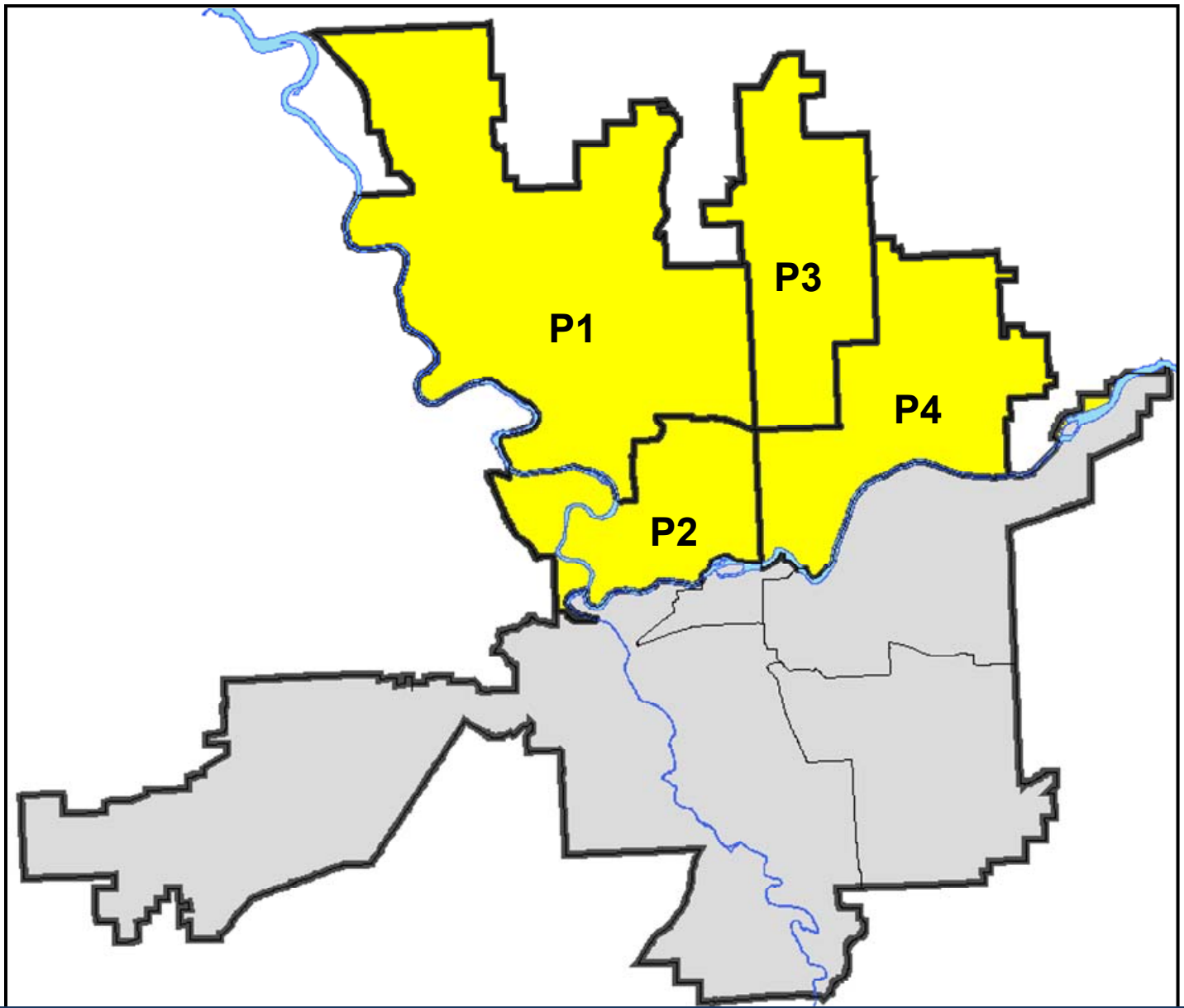
Captain Mark Griffiths

Northwest District (P1)

Central District (P2)

Neva-Wood District (P3)

Northeast District (P4)



POLICE SUMMARY - Ending: Saturday, April 20, 2019

NORTH PRECINCT (P1, P2, P3, and P4)



Preliminary IBR Counts

NIBRS Categories (Part 1 Selected)		7 Day Comparison			28 Day Comparison			YTD Comparison		
		Current	Prior	Percent	Current	Prior	Percent	Current	Prior	Percent
Violent	Criminal Homicide	0	0		0	0		0	1	-100.00%
	Rape	3	5	-40.00%	14	10	40.00%	54	52	3.85%
	Robbery - Commercial	2	1	100.00%	6	4	50.00%	22	17	29.41%
	Robbery - Person	1	1	0.00%	6	8	-25.00%	26	36	-27.78%
	Aggravated Assault - Non DV	8	7	14.29%	26	16	62.50%	91	110	-17.27%
	Aggravated Assault - DV	8	5	60.00%	21	13	61.54%	63	77	-18.18%
Violent Total:		22	19	15.79%	73	51	43.14%	256	293	-12.63%
Property	Burglary - Residential	11	12	-8.33%	46	34	35.29%	155	187	-17.11%
	Burglary Garage	8	6	33.33%	32	23	39.13%	104	97	7.22%
	Burglary Commercial	4	5	-20.00%	21	17	23.53%	60	62	-3.23%
	Larceny	119	137	-13.14%	529	419	26.25%	1865	2346	-20.50%
	Vehicle Theft	17	18	-5.56%	64	69	-7.25%	272	334	-18.56%
	Arson	0	3	-100.00%	3	2	50.00%	7	9	-22.22%
Property Total:		159	181	-12.15%	695	564	23.23%	2463	3035	-18.85%
Preliminary Part 1 Crime Totals:		181	200	-9.50%	768	615	24.88%	2719	3328	-18.30%
Current 7 Day Period:		4/14/2019 - 4/20/2019			Prior 7 Day Period:		4/7/2019 - 4/13/2019			
Current 28 Day Period:		3/24/2019 - 4/20/2019			Prior 28 Day Period:		2/24/2019 - 3/23/2019			
Current YTD Day Period:		1/1/2019 - 4/20/2019			Prior YTD Period:		1/1/2018 - 4/20/2018			

Prepared by SPD Crime Analysis Office - Monday, April 22, 2019

NOTE: SPD moved from UCR to the NIBRS reporting standard on 10/4/16 following the transition to a new RMS System. [Numbers on CompStat reports prior to this date should not be used as a comparison to those on this report.](#) Additional info on these reporting standards can be found on the FBI website: <https://ucr.fbi.gov/nibrs-overview>

This chart represents Preliminary counts of selected crime categories from Police Case Reports. Full statistical analysis to determine the confidence level of this data has not been performed. The % change columns on the preliminary counts differ from the percentage change on the NIBRS crime report, sometimes significantly. The CompStat report is designed for operational use and includes only selected NIBRS categories and coding less complex than full NIBRS rules. Official statistics for these and other NIBRS categories can be found on WASPC & FBI websites once available.



POLICE SUMMARY - Ending: Saturday, April 20, 2019



NW - Northwest District (P1)

Preliminary IBR Counts

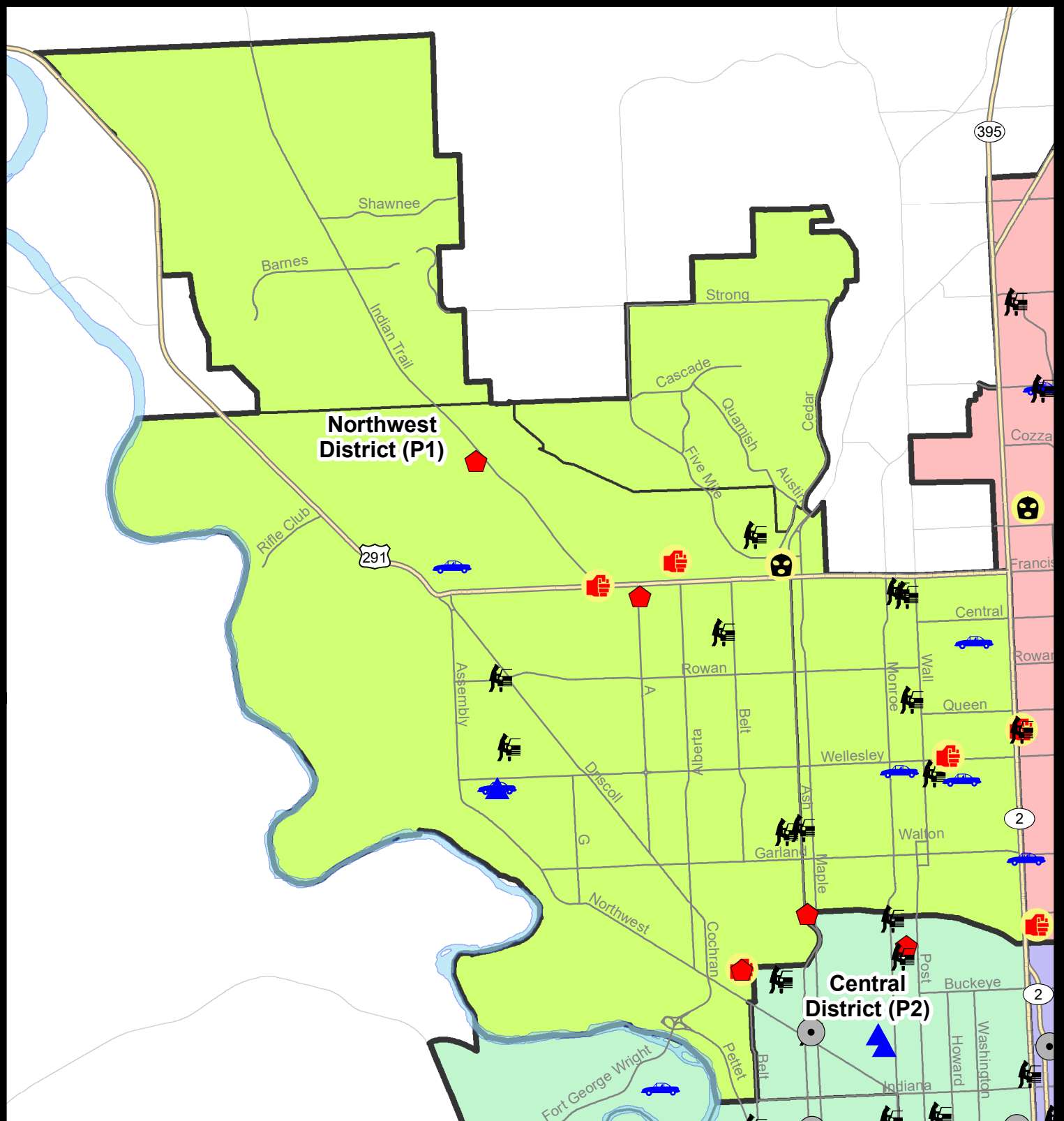
NIBRS Categories (Part 1 Selected)		7 Day Comparison			28 Day Comparison			YTD Comparison		
		Current	Prior	Percent	Current	Prior	Percent	Current	Prior	Percent
Violent	Criminal Homicide	0	0		0	0		0	0	
	Rape	0	2	-100.00%	2	3	-33.33%	11	12	-8.33%
	Robbery - Commercial	1	0		1	0		3	2	50.00%
	Robbery - Person	0	0		0	3	-100.00%	4	4	0.00%
	Aggravated Assault - Non DV	2	0		2	2	0.00%	9	15	-40.00%
	Aggravated Assault - DV	2	1	100.00%	6	4	50.00%	20	10	100.00%
Violent Total:		5	3	66.67%	11	12	-8.33%	47	43	9.30%
Property	Burglary - Residential	3	2	50.00%	11	9	22.22%	35	52	-32.69%
	Burglary Garage	1	1	0.00%	11	10	10.00%	32	23	39.13%
	Burglary Commercial	0	3	-100.00%	5	2	150.00%	10	10	0.00%
	Larceny	23	16	43.75%	82	65	26.15%	317	468	-32.26%
	Vehicle Theft	6	4	50.00%	13	8	62.50%	43	53	-18.87%
	Arson	0	2	-100.00%	2	0		2	0	
Property Total:		33	28	17.86%	124	94	31.91%	439	606	-27.56%
Preliminary Part 1 Crime Totals:		38	31	22.58%	135	106	27.36%	486	649	-25.12%
Current 7 Day Period:		4/14/2019 - 4/20/2019			Prior 7 Day Period:		4/7/2019 - 4/13/2019			
Current 28 Day Period:		3/24/2019 - 4/20/2019			Prior 28 Day Period:		2/24/2019 - 3/23/2019			
Current YTD Day Period:		1/1/2019 - 4/20/2019			Prior YTD Period:		1/1/2018 - 4/20/2018			

Prepared by SPD Crime Analysis Office - Monday, April 22, 2019

NOTE: SPD moved from UCR to the NIBRS reporting standard on 10/4/16 following the transition to a new RMS System. [Numbers on CompStat reports prior to this date should not be used as a comparison to those on this report.](#) Additional info on these reporting standards can be found on the FBI website: <https://ucr.fbi.gov/nibrs-overview>

This chart represents Preliminary counts of selected crime categories from Police Case Reports. Full statistical analysis to determine the confidence level of this data has not been performed. The % change columns on the preliminary counts differ from the percentage change on the NIBRS crime report, sometimes significantly. The CompStat report is designed for operational use and includes only selected NIBRS categories and coding less complex than full NIBRS rules. Official statistics for these and other NIBRS categories can be found on WASPC & FBI websites once available.





City of Spokane
Northwest District (P1)
Selected
Crime Codes
2019-04-14 to 2019-04-20
 Prepared By:
 Crime Analysis Unit
 Spokane Police Department

Legend

NIBRS Events



Criminal Homicide



Rape



Robbery Commercial



Robbery Person



Aggravated Assault



Burglary Residential



Burglary Garage



Burglary Commercial



Vehicle Prowling



Vehicle Theft



Arson



Cases Represent LERMS Crime Codes
 Points may indicate multiple events
 Note: Veh Prowl is only Larceny displayed

For Additional Information on
 Incidents pertaining to an
 Area, Trend, or Pattern
 Contact Information Analysis

0 0.25 0.5 1 Miles



THIS IS NOT A LEGAL DOCUMENT:
 The information shown on this map is compiled
 from various sources and is subject to constant
 revision. Information shown on this map should
 not be used to determine the location of facilities
 in relationship to property lines, section lines,
 streets, etc.

Sunday - Saturday

4/14/2019 TO 4/20/2019

NW - Northwest District (P1)



<u>A/C</u>	<u>Offense Statute</u>	<u>Address</u>	<u>Reported Date</u>	<u>Dist</u>
<u>SPA1BS</u>				
C	ASSAULT 4D WEAPON	6400 N ALBERTA ST	4/17/2019	P1
C	RESIDENTIAL BURGLARY	4100 W EXCELL AVE	4/15/2019	P1
C	ROBBERY 2D COMMERCIAL	1700 W FRANCIS AVE	4/14/2019	P1
C	THEFT 2D FROM MOTOR VEHICLE	1800 W NORTHRIDGE CT	4/15/2019	P1
C	THEFT OF MOTOR VEHICLE	6500 N ASSEMBLY ST	4/16/2019	P1
<u>SPA1FM</u>				
C	THEFT 2D ALL OTHER	1600 W PANORAMA AVE	4/16/2019	P1
<u>SPA1IT</u>				
C	THEFT 3D ALL OTHER	5400 W BARNES RD	4/19/2019	P1
<u>SPA1NH</u>				
C	ASSAULT 2D	4700 N STEVENS ST	4/17/2019	P1
C	MAIL THEFT	4700 N WHITEHOUSE ST	4/15/2019	P1
C	THEFT 2D FROM BUILDING	5900 N WALL ST	4/18/2019	P1
C	THEFT 2D FROM MOTOR VEHICLE	4100 N ASH ST	4/16/2019	P1
C	THEFT 3D ALL OTHER	4900 N HOWARD ST	4/14/2019	P1
C	THEFT 3D ALL OTHER	4400 N WASHINGTON ST	4/17/2019	P1
A	THEFT 3D FROM MOTOR VEHICLE	6100 N LINCOLN ST	4/15/2019	P1
A	THEFT 3D FROM MOTOR VEHICLE	6100 N POST ST	4/15/2019	P1
C	THEFT 3D FROM MOTOR VEHICLE	4500 N HOWARD ST	4/15/2019	P1
A	THEFT 3D FROM MOTOR VEHICLE	5200 N POST ST	4/18/2019	P1
C	THEFT 3D SHOPLIFTING	6100 N DIVISION ST	4/15/2019	P1
C	THEFT 3D VEHICLE PARTS AND ACCESSORIES	3800 N NORMANDIE ST	4/17/2019	P1
C	THEFT OF MOTOR VEHICLE	200 W JOSEPH AVE	4/15/2019	P1
C	THEFT OF MOTOR VEHICLE	4500 N LINCOLN ST	4/16/2019	P1
C	THEFT OF MOTOR VEHICLE	4400 N WASHINGTON ST	4/17/2019	P1
<u>SPA1NW</u>				
C	ASSAULT 1D	2100 W FAIRVIEW AVE	4/19/2019	P1
C	ASSAULT 2D	W INDIAN TRAIL RD / W FRANCIS AVE	4/18/2019	P1
A	BURGLARY 1D FROM RESIDENCE	2100 W FAIRVIEW AVE	4/19/2019	P1
A	BURGLARY 2D GARAGE	4000 W HOFFMAN AVE	4/18/2019	P1
C	MAIL THEFT	2300 W DALTON AVE	4/16/2019	P1
C	RESIDENTIAL BURGLARY	6100 N A ST	4/16/2019	P1
A	TAKING MOTOR VEHICLE WITHOUT PERMISSION 2D	4000 W HOFFMAN AVE	4/18/2019	P1
C	THEFT 2D ALL OTHER	4400 W WELLESLEY AVE	4/14/2019	P1
C	THEFT 3D ALL OTHER	2300 W WELLESLEY AVE	4/17/2019	P1
C	THEFT 3D FROM BUILDING	2300 W WELLESLEY AVE	4/14/2019	P1
C	THEFT 3D FROM BUILDING	4500 N ROYAL CT	4/15/2019	P1

For protection of victim privacy, the entire address on sexual assault crimes has been redacted.

A/C	Offense Statute	Address	Reported Date	Dist
C	THEFT 3D FROM MOTOR VEHICLE	3900 W OLYMPIC AVE	4/14/2019	P1
C	THEFT 3D FROM MOTOR VEHICLE	4000 W ROWAN AVE	4/15/2019	P1
C	THEFT 3D FROM MOTOR VEHICLE	4100 N OAK ST	4/16/2019	P1
C	THEFT 3D FROM MOTOR VEHICLE	5800 N HEMLOCK ST	4/19/2019	P1
C	THEFT OF MOTOR VEHICLE	4000 W HOFFMAN AVE	4/17/2019	P1

POLICE SUMMARY - Ending: Saturday, April 20, 2019



NW - North Central District (P2)

Preliminary IBR Counts

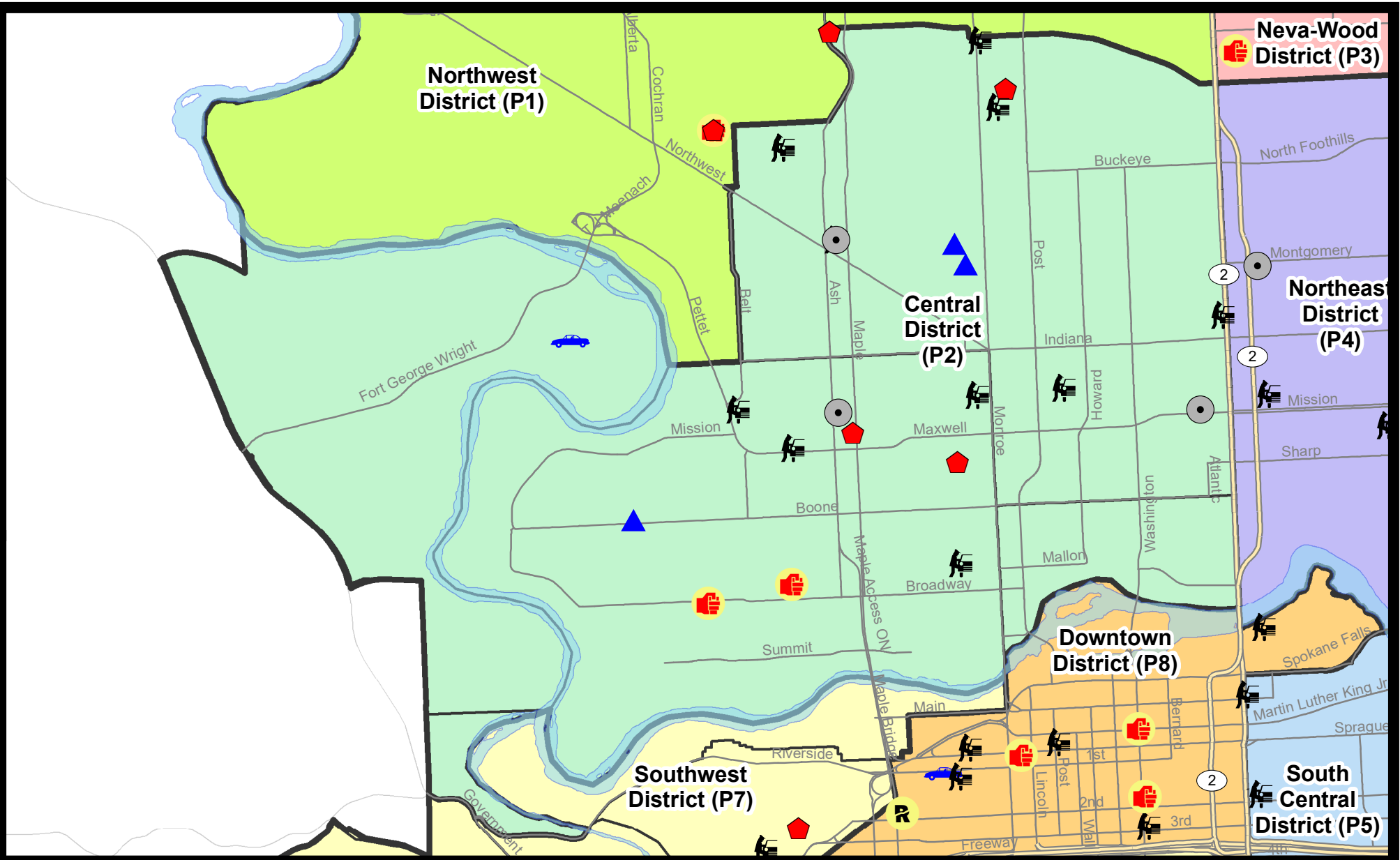
NIBRS Categories (Part 1 Selected)		7 Day Comparison			28 Day Comparison			YTD Comparison		
		Current	Prior	Percent	Current	Prior	Percent	Current	Prior	Percent
Violent	Criminal Homicide	0	0		0	0		0	0	
	Rape	0	2	-100.00%	5	5	0.00%	18	8	125.00%
	Robbery - Commercial	0	0		0	1	-100.00%	3	3	0.00%
	Robbery - Person	0	0		1	1	0.00%	7	14	-50.00%
	Aggravated Assault - Non DV	1	3	-66.67%	5	6	-16.67%	26	23	13.04%
	Aggravated Assault - DV	1	3	-66.67%	5	2	150.00%	15	20	-25.00%
Violent Total:		2	8	-75.00%	16	15	6.67%	69	68	1.47%
Property	Burglary - Residential	5	6	-16.67%	18	9	100.00%	46	41	12.20%
	Burglary Garage	3	2	50.00%	7	2	250.00%	22	21	4.76%
	Burglary Commercial	3	1	200.00%	9	3	200.00%	19	18	5.56%
	Larceny	31	29	6.90%	118	97	21.65%	399	416	-4.09%
	Vehicle Theft	1	5	-80.00%	9	12	-25.00%	50	79	-36.71%
	Arson	0	0		0	0		1	0	
Property Total:		43	43	0.00%	161	123	30.89%	537	575	-6.61%
Preliminary Part 1 Crime Totals:		45	51	-11.76%	177	138	28.26%	606	643	-5.75%
Current 7 Day Period:		4/14/2019 - 4/20/2019			Prior 7 Day Period:		4/7/2019 - 4/13/2019			
Current 28 Day Period:		3/24/2019 - 4/20/2019			Prior 28 Day Period:		2/24/2019 - 3/23/2019			
Current YTD Day Period:		1/1/2019 - 4/20/2019			Prior YTD Period:		1/1/2018 - 4/20/2018			

Prepared by SPD Crime Analysis Office - Monday, April 22, 2019

NOTE: SPD moved from UCR to the NIBRS reporting standard on 10/4/16 following the transition to a new RMS System. [Numbers on CompStat reports prior to this date should not be used as a comparison to those on this report.](#) Additional info on these reporting standards can be found on the FBI website: <https://ucr.fbi.gov/nibrs-overview>

This chart represents Preliminary counts of selected crime categories from Police Case Reports. Full statistical analysis to determine the confidence level of this data has not been performed. The % change columns on the preliminary counts differ from the percentage change on the NIBRS crime report, sometimes significantly. The CompStat report is designed for operational use and includes only selected NIBRS categories and coding less complex than full NIBRS rules. Official statistics for these and other NIBRS categories can be found on WASPC & FBI websites once available.





City of Spokane
Central District (P2)
Selected
Crime Types
2019-04-14 to 2019-04-20
 Prepared By:
 Crime Analysis Unit
 Spokane Police Department

Legend

NIBRS Events

- | | | | |
|-------------------|--------------------|----------------------|---------------------|
| Criminal Homicide | Robbery Commercial | Aggravated Assault | Burglary Commercial |
| Rape | Robbery Person | Burglary Residential | Vehicle Prowling |
| | | Burglary Garage | Vehicle Theft |
| | | | Arson |

Cases Represent LERMS Crime Codes
 Points may indicate multiple events
 Note: Veh Prowl is only Larceny category displayed



For Additional Information on Incidents
 pertaining to an Area, Trend, or Pattern
 Contact Information Analysis

0 0.2 0.4 0.6 Miles



THIS IS NOT A LEGAL DOCUMENT:
 The information shown on this map is compiled
 from various sources and is subject to constant
 revision. Information shown on this map should
 not be used to determine the location of facilities
 in relationship to property lines, section lines,
 streets, etc.



Sunday - Saturday

NW - Central District (P2)

4/14/2019 TO 4/20/2019



<u>A/C</u>	<u>Offense Statute</u>	<u>Address</u>	<u>Reported Date</u>	<u>Dist</u>
<u>SPA2EG</u>				
C	BURGLARY 2D COMMERCIAL	1600 W NORTHWEST BLVD	4/17/2019	P1
C	BURGLARY 2D COMMERCIAL	100 W MISSION AVE	4/18/2019	P2
C	BURGLARY 2D GARAGE	1100 W CARLISLE AVE	4/18/2019	P2
C	BURGLARY 2D GARAGE	1000 W MONTGOMERY AVE	4/18/2019	P2
C	RESIDENTIAL BURGLARY	800 W EUCLID AVE	4/16/2019	P1
C	RESIDENTIAL BURGLARY	1600 W COURTLAND AVE	4/18/2019	P1
C	RESIDENTIAL BURGLARY	1600 W COURTLAND AVE	4/19/2019	P1
C	THEFT 2D FROM BUILDING	3300 N MONROE ST	4/16/2019	P2
C	THEFT 2D FROM MOTOR VEHICLE	900 W FREDERICK AVE	4/16/2019	P2
C	THEFT 2D FROM MOTOR VEHICLE	N WALL ST / W AUGUSTA AVE	4/17/2019	P2
C	THEFT 2D FROM MOTOR VEHICLE	1800 W CLEVELAND AVE	4/18/2019	P2
C	THEFT 3D ALL OTHER	2200 N ATLANTIC ST	4/20/2019	P2
C	THEFT 3D FROM BUILDING	1000 W MANSFIELD AVE	4/15/2019	P2
C	THEFT 3D FROM MOTOR VEHICLE	2000 N DIVISION ST	4/16/2019	P2
C	THEFT 3D FROM MOTOR VEHICLE	3300 N MONROE ST	4/17/2019	P2
C	THEFT 3D FROM MOTOR VEHICLE	1600 W NORTHWEST BLVD	4/18/2019	P2
A	THEFT 3D FROM MOTOR VEHICLE	1800 W CLEVELAND AVE	4/20/2019	P2
C	THEFT 3D SHOPLIFTING	1600 W NORTHWEST BLVD	4/17/2019	P2
C	THEFT 3D SHOPLIFTING	1600 W NORTHWEST BLVD	4/17/2019	P1
A	THEFT 3D VEHICLE PARTS AND ACCESSORIES	1800 W CLEVELAND AVE	4/20/2019	P2
<u>SPA2RS</u>				
C	THEFT 3D CITY SHOPLIFTING	600 W MALLON AVE	4/19/2019	P1
C	THEFT 3D SHOPLIFTING	900 N DIVISION ST	4/19/2019	P2
C	THEFT 3D VEHICLE PARTS AND ACCESSORIES	100 W NORTH RIVER DR	4/19/2019	P2
<u>SPA2WC</u>				
C	ASSAULT 2D	800 N ELM ST	4/15/2019	P1
C	ASSAULT 2D	2200 W BROADWAY AVE	4/18/2019	P2
C	BURGLARY 2D COMMERCIAL	1600 N ASH ST	4/20/2019	P1
C	BURGLARY 2D FENCED AREA	1400 W BROADWAY AVE	4/19/2019	P2
C	BURGLARY 2D GARAGE	2600 W BOONE AVE	4/20/2019	P4
C	RESIDENTIAL BURGLARY	1500 N MAPLE ST	4/14/2019	P2
C	RESIDENTIAL BURGLARY	1100 W SINTO AVE	4/19/2019	P2
C	THEFT 2D FROM MOTOR VEHICLE	1600 N BELT ST	4/15/2019	P2
C	THEFT 3D ALL OTHER	600 N CEDAR ST	4/16/2019	P2
C	THEFT 3D ALL OTHER	1200 W COLLEGE AVE	4/17/2019	P2
C	THEFT 3D ALL OTHER	2100 W BROADWAY AVE	4/17/2019	P2
C	THEFT 3D ALL OTHER	1400 W NORA AVE	4/20/2019	P2

A/C	Offense Statute	Address	Reported Date	Dist
C	THEFT 3D FROM BUILDING	1400 W BROADWAY AVE	4/17/2019	P2
C	THEFT 3D FROM MOTOR VEHICLE	1100 W MALLON AVE	4/15/2019	P2
A	THEFT 3D FROM MOTOR VEHICLE	1800 W MAXWELL AVE	4/17/2019	P2
C	THEFT 3D FROM MOTOR VEHICLE	1000 W AUGUSTA AVE	4/19/2019	P2
C	THEFT 3D VEHICLE PARTS AND ACCESSORIES	1100 W MALLON AVE	4/17/2019	P2
C	THEFT 3D VEHICLE PARTS AND ACCESSORIES	1000 W AUGUSTA AVE	4/19/2019	P2

SPA2WH

A	BURGLARY 2D FENCED AREA	1900 N WRIGHT RD	4/15/2019	P1
C	THEFT 3D ALL OTHER	1900 N HOLY NAMES CT	4/16/2019	P2
C	THEFT 3D VEHICLE PARTS AND ACCESSORIES	3800 W FORT GEORGE WRIGHT DR	4/17/2019	P2
C	THEFT OF MOTOR VEHICLE	2800 W ELLIOTT DR	4/19/2019	P1

POLICE SUMMARY - Ending: Saturday, April 20, 2019



NE - Neva-Wood District (P3)

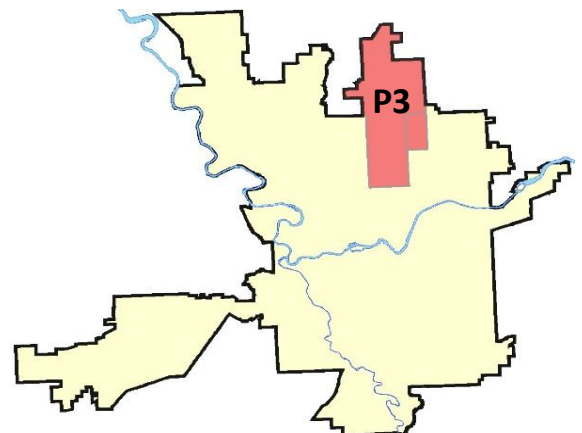
Preliminary IBR Counts

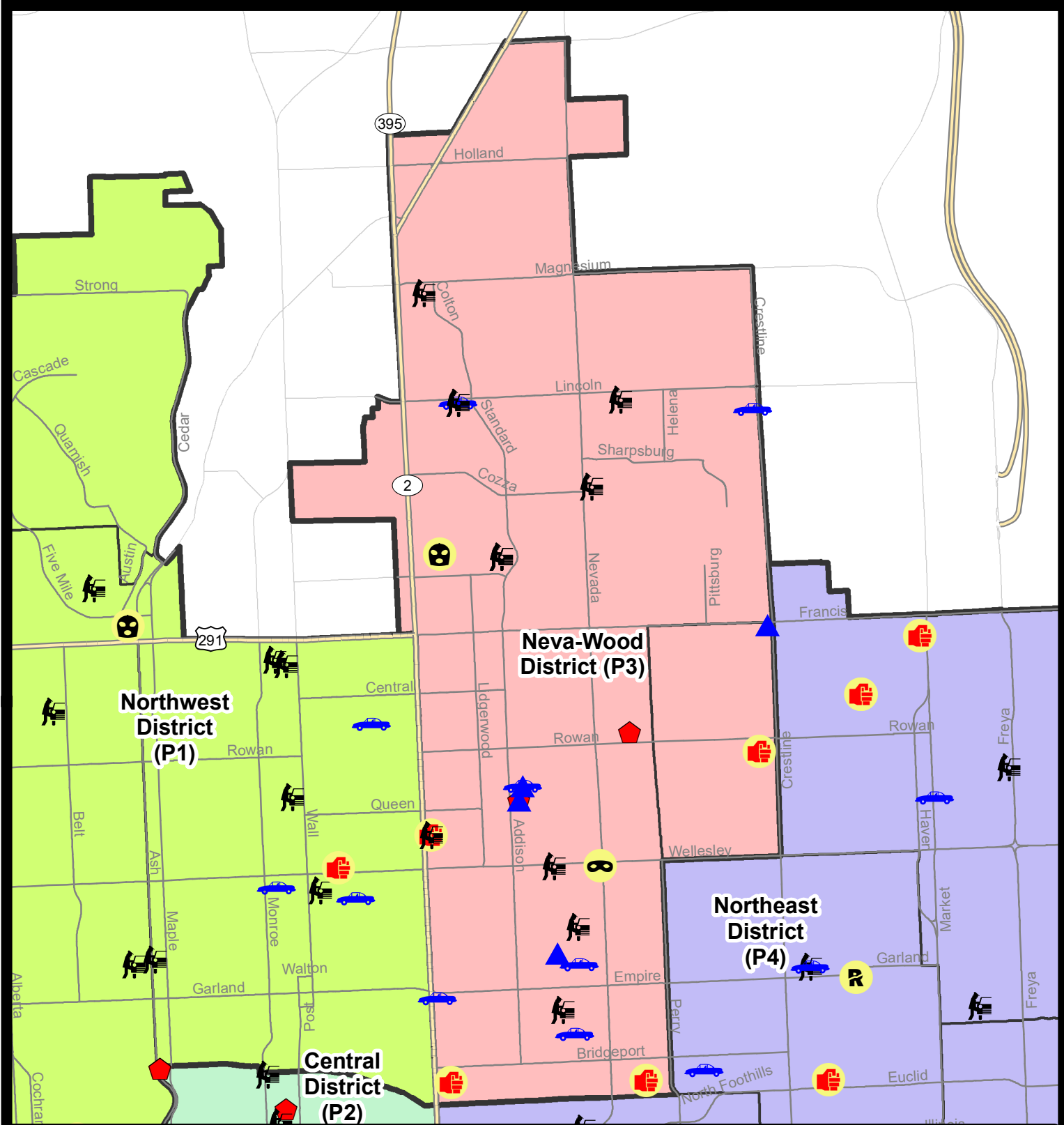
NIBRS Categories (Part 1 Selected)		7 Day Comparison			28 Day Comparison			YTD Comparison		
		Current	Prior	Percent	Current	Prior	Percent	Current	Prior	Percent
Violent	Criminal Homicide	0	0		0	0		0	1	-100.00%
	Rape	0	0		3	1	200.00%	13	16	-18.75%
	Robbery - Commercial	1	0		2	2	0.00%	10	8	25.00%
	Robbery - Person	1	0		2	3	-33.33%	10	10	0.00%
	Aggravated Assault - Non DV	1	0		4	4	0.00%	24	42	-42.86%
	Aggravated Assault - DV	3	0		6	3	100.00%	17	22	-22.73%
	Violent Total:	6	0		17	13	30.77%	74	99	-25.25%
Property	Burglary - Residential	2	2	0.00%	11	10	10.00%	39	48	-18.75%
	Burglary Garage	4	2	100.00%	10	8	25.00%	38	35	8.57%
	Burglary Commercial	0	1	-100.00%	2	8	-75.00%	15	14	7.14%
	Larceny	34	56	-39.29%	195	164	18.90%	699	993	-29.61%
	Vehicle Theft	6	6	0.00%	22	29	-24.14%	100	114	-12.28%
	Arson	0	1	-100.00%	1	1	0.00%	3	4	-25.00%
	Property Total:	46	68	-32.35%	241	220	9.55%	894	1208	-25.99%
Preliminary Part 1 Crime Totals:		52	68	-23.53%	258	233	10.73%	968	1307	-25.94%
Current 7 Day Period:		4/14/2019 - 4/20/2019			Prior 7 Day Period:		4/7/2019 - 4/13/2019			
Current 28 Day Period:		3/24/2019 - 4/20/2019			Prior 28 Day Period:		2/24/2019 - 3/23/2019			
Current YTD Day Period:		1/1/2019 - 4/20/2019			Prior YTD Period:		1/1/2018 - 4/20/2018			

Prepared by SPD Crime Analysis Office - Monday, April 22, 2019

NOTE: SPD moved from UCR to the NIBRS reporting standard on 10/4/16 following the transition to a new RMS System. [Numbers on CompStat reports prior to this date should not be used as a comparison to those on this report.](#) Additional info on these reporting standards can be found on the FBI website: <https://ucr.fbi.gov/nibrs-overview>

This chart represents Preliminary counts of selected crime categories from Police Case Reports. Full statistical analysis to determine the confidence level of this data has not been performed. The % change columns on the preliminary counts differ from the percentage change on the NIBRS crime report, sometimes significantly. The CompStat report is designed for operational use and includes only selected NIBRS categories and coding less complex than full NIBRS rules. Official statistics for these and other NIBRS categories can be found on WASPC & FBI websites once available.





City of Spokane
Neva-Wood District (P3)
Selected Crime Codes
2019-04-14 to 2019-04-20
 Prepared By:
 Crime Analysis Unit
 Spokane Police Department

Legend

NIBRS Events



Criminal Homicide



Rape



Robbery Commercial



Robbery Person



Aggravated Assault



Burglary Residential



Burglary Garage



Burglary Commercial



Vehicle Prowling



Vehicle Theft



Arson



Cases Represent LERMS Crime Codes
 Points may indicate multiple events
 Note: Veh Prowl is only Larceny displayed

For Additional Information on
 Incidents pertaining to an
 Area, Trend, or Pattern
 Contact Information Analysis

0 0.2 0.4 0.8 Miles



THIS IS NOT A LEGAL DOCUMENT:
 The information shown on this map is compiled
 from various sources and is subject to constant
 revision. Information shown on this map should
 not be used to determine the location of facilities
 in relationship to property lines, section lines,
 streets, etc.

Sunday - Saturday

4/14/2019 TO 4/20/2019

NE - Neva-Wood District (P3)



<u>A/C</u>	<u>Offense Statute</u>	<u>Address</u>	<u>Reported Date</u>	<u>Dist</u>
SPB3NL				
C	ASSAULT 1D	1200 E DALTON AVE	4/20/2019	P4
C	ASSAULT 2D	0 E LIBERTY AVE	4/14/2019	P4
C	ASSAULT 2D	4700 N DIVISION ST	4/18/2019	P3
C	BURGLARY 2D GARAGE	500 E CROWN AVE	4/14/2019	P3
C	BURGLARY 2D GARAGE	500 E EVERETT AVE	4/15/2019	P3
C	BURGLARY 2D GARAGE	600 E LACROSSE AVE	4/19/2019	P4
C	RESIDENTIAL BURGLARY	500 E CROWN AVE	4/15/2019	P4
C	RESIDENTIAL BURGLARY	1200 E NEBRASKA AVE	4/19/2019	P3
C	ROBBERY 1D PERSON	4600 N NEVADA ST	4/14/2019	P1
C	ROBBERY 2D COMMERCIAL	6700 N DIVISION ST	4/15/2019	P4
C	THEFT 2D FROM BUILDING	10000 N NEVADA ST	4/16/2019	P3
C	THEFT 2D FROM BUILDING	4700 N DIVISION ST	4/17/2019	P3
C	THEFT 2D FROM BUILDING	7000 N DIVISION ST	4/18/2019	P3
C	THEFT 2D FROM MOTOR VEHICLE	600 E KIERNAN AVE	4/19/2019	P3
C	THEFT 2D SHOPLIFTING	9200 N COLTON ST	4/14/2019	P3
C	THEFT 3D ALL OTHER	9600 N DIVISION ST	4/14/2019	P3
C	THEFT 3D ALL OTHER	1200 E WESTVIEW CT	4/17/2019	P3
C	THEFT 3D CITY FROM MOTOR VEHICLE	7800 N MORTON ST	4/15/2019	P2
C	THEFT 3D CITY FROM MOTOR VEHICLE	600 E WELLESLEY AVE	4/16/2019	P4
C	THEFT 3D CITY SHOPLIFTING	9100 N NEWPORT HWY	4/14/2019	P4
C	THEFT 3D CITY SHOPLIFTING	9200 N COLTON ST	4/20/2019	P3
C	THEFT 3D FROM BUILDING	7600 N DIVISION ST	4/15/2019	P3
C	THEFT 3D FROM BUILDING	900 E EMPIRE AVE	4/17/2019	P1
C	THEFT 3D FROM BUILDING	0 W HOUSTON AVE	4/18/2019	P3
C	THEFT 3D FROM BUILDING	7400 N NEVADA ST	4/19/2019	P1
A	THEFT 3D FROM MOTOR VEHICLE	6900 N WISCOMB ST	4/14/2019	P3
C	THEFT 3D FROM MOTOR VEHICLE	6900 N WISCOMB ST	4/14/2019	P3
A	THEFT 3D FROM MOTOR VEHICLE	6900 N WISCOMB ST	4/14/2019	P3
A	THEFT 3D FROM MOTOR VEHICLE	1000 E COZZA DR	4/16/2019	P3
C	THEFT 3D FROM MOTOR VEHICLE	800 E RICH AVE	4/18/2019	P3
A	THEFT 3D FROM MOTOR VEHICLE	200 E LINCOLN RD	4/19/2019	P3
C	THEFT 3D FROM MOTOR VEHICLE	200 E LINCOLN RD	4/19/2019	P3
C	THEFT 3D FROM MOTOR VEHICLE	4700 N DIVISION ST	4/19/2019	P3
C	THEFT 3D FROM MOTOR VEHICLE	8600 N MAYFAIR ST	4/20/2019	P3
C	THEFT 3D SHOPLIFTING	4700 N DIVISION ST	4/14/2019	P3
C	THEFT 3D SHOPLIFTING	9200 N COLTON ST	4/14/2019	P3
C	THEFT 3D SHOPLIFTING	6700 N DIVISION ST	4/18/2019	P3
C	THEFT 3D SHOPLIFTING	10100 N NEWPORT HWY	4/19/2019	P3

For protection of victim privacy, the entire address on sexual assault crimes has been redacted.

A/C	Offense Statute	Address	Reported Date	Dist
C	THEFT 3D SHOPLIFTING	9100 N NEWPORT HWY	4/20/2019	P3
C	THEFT 3D VEHICLE PARTS AND ACCESSORIES	8600 N MAYFAIR ST	4/20/2019	P3
C	THEFT OF A FIREARM FROM BUILDING	1000 E GORDON AVE	4/17/2019	P3
C	THEFT OF MOTOR VEHICLE	500 E EVERETT AVE	4/15/2019	P3
C	THEFT OF MOTOR VEHICLE	800 E WALTON AVE	4/19/2019	P4
A	THEFT OF MOTOR VEHICLE	200 E LINCOLN RD	4/19/2019	P3
C	THEFT OF MOTOR VEHICLE	700 E GLASS AVE	4/20/2019	P3
C	THEFT OF MOTOR VEHICLE	7700 N CRESTLINE ST	4/20/2019	P4
C	THEFT OF MOTOR VEHICLE	0 E EMPIRE AVE	4/20/2019	P4

SPB3WH

C	ASSAULT 2D	5400 N MARTIN ST	4/15/2019	P4
C	BURGLARY 2D GARAGE	2000 E FRANCIS AVE	4/15/2019	P3
C	IBR Purposes Only - Theft of Motor Vehicle Parts or Accessori	4900 N MARTIN ST	4/19/2019	P4
C	THEFT 2D ALL OTHER	1700 E FRANCIS AVE	4/19/2019	P3
C	THEFT 3D ALL OTHER	2000 E FRANCIS AVE	4/15/2019	P3

POLICE SUMMARY - Ending: Saturday, April 20, 2019



NE - Northeast District (P4)

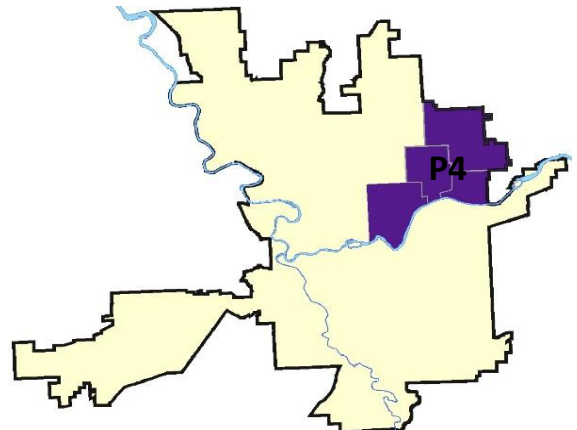
Preliminary IBR Counts

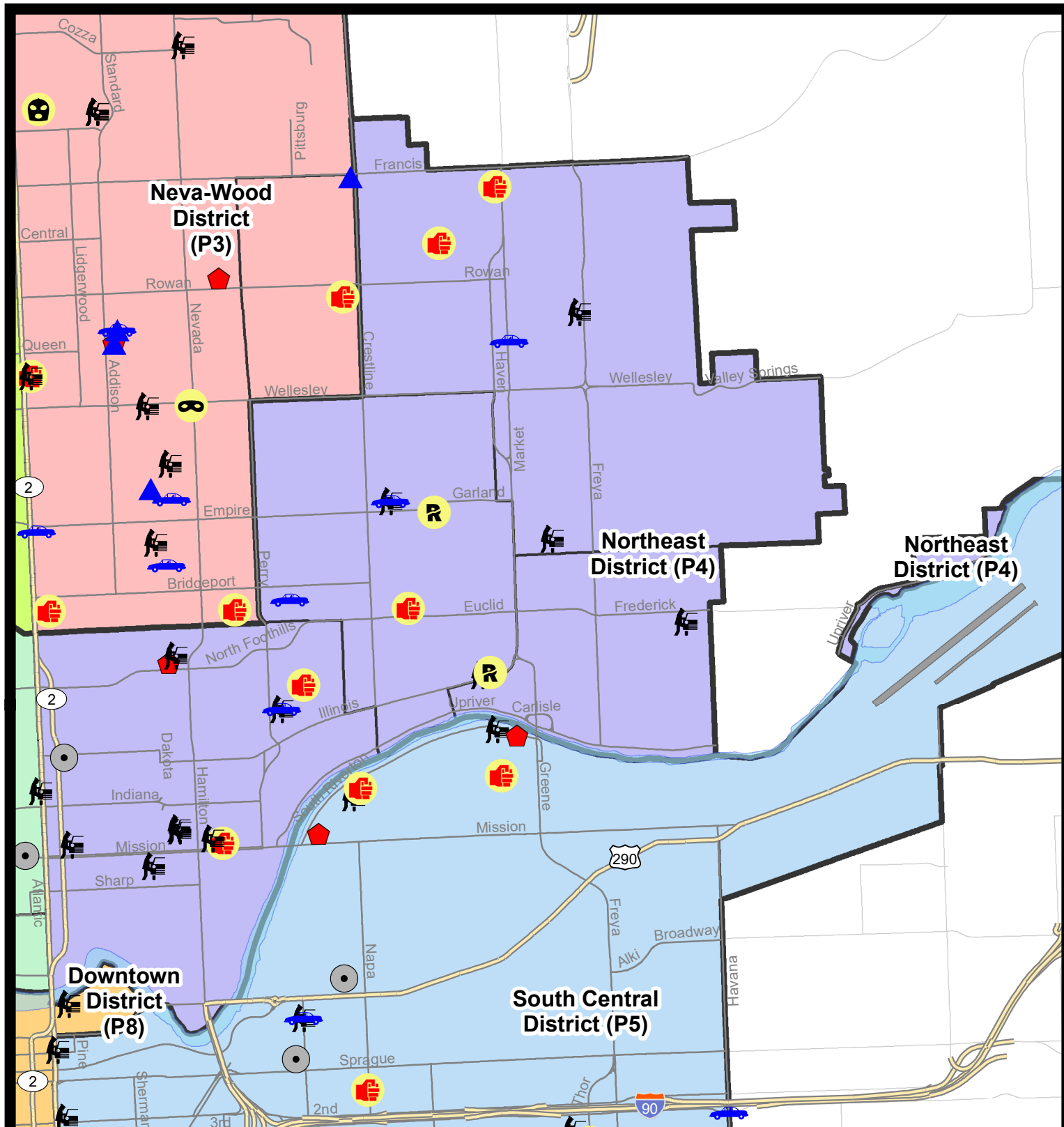
NIBRS Categories (Part 1 Selected)		7 Day Comparison			28 Day Comparison			YTD Comparison		
		Current	Prior	Percent	Current	Prior	Percent	Current	Prior	Percent
Violent	Criminal Homicide	0	0		0	0		0	0	
	Rape	3	1	200.00%	4	1	300.00%	12	16	-25.00%
	Robbery - Commercial	0	1	-100.00%	3	1	200.00%	6	4	50.00%
	Robbery - Person	0	1	-100.00%	3	1	200.00%	5	8	-37.50%
	Aggravated Assault - Non DV	4	4	0.00%	15	4	275.00%	32	30	6.67%
	Aggravated Assault - DV	2	1	100.00%	4	4	0.00%	11	25	-56.00%
Violent Total:		9	8	12.50%	29	11	163.64%	66	83	-20.48%
Property	Burglary - Residential	1	2	-50.00%	6	6	0.00%	35	46	-23.91%
	Burglary Garage	0	1	-100.00%	4	3	33.33%	12	18	-33.33%
	Burglary Commercial	1	0		5	4	25.00%	16	20	-20.00%
	Larceny	31	36	-13.89%	134	93	44.09%	450	469	-4.05%
	Vehicle Theft	4	3	33.33%	20	20	0.00%	79	88	-10.23%
	Arson	0	0		0	1	-100.00%	1	5	-80.00%
Property Total:		37	42	-11.90%	169	127	33.07%	593	646	-8.20%
Preliminary Part 1 Crime Totals:		46	50	-8.00%	198	138	43.48%	659	729	-9.60%
Current 7 Day Period:		4/14/2019 - 4/20/2019			Prior 7 Day Period:		4/7/2019 - 4/13/2019			
Current 28 Day Period:		3/24/2019 - 4/20/2019			Prior 28 Day Period:		2/24/2019 - 3/23/2019			
Current YTD Day Period:		1/1/2019 - 4/20/2019			Prior YTD Period:		1/1/2018 - 4/20/2018			

Prepared by SPD Crime Analysis Office - Monday, April 22, 2019

NOTE: SPD moved from UCR to the NIBRS reporting standard on 10/4/16 following the transition to a new RMS System. [Numbers on CompStat reports prior to this date should not be used as a comparison to those on this report.](#) Additional info on these reporting standards can be found on the FBI website: <https://ucr.fbi.gov/nibrs-overview>

This chart represents Preliminary counts of selected crime categories from Police Case Reports. Full statistical analysis to determine the confidence level of this data has not been performed. The % change columns on the preliminary counts differ from the percentage change on the NIBRS crime report, sometimes significantly. The CompStat report is designed for operational use and includes only selected NIBRS categories and coding less complex than full NIBRS rules. Official statistics for these and other NIBRS categories can be found on WASPC & FBI websites once available.





City of Spokane
Northeast District (P4)
Selected Crime Codes
2019-04-14 to 2019-04-20
 Prepared By:
 Crime Analysis Unit
 Spokane Police Department

Legend

NIBRS Events



Criminal Homicide



Rape



Robbery Commercial



Robbery Person



Aggravated Assault



Burglary Residential



Burglary Garage



Burglary Commercial



Vehicle Prowling



Vehicle Theft



Arson



Cases Represent LERMS Crime Codes
 Points may indicate multiple events
 Note: Veh Prowl is only Larceny displayed

For Additional Information on
 Incidents pertaining to an
 Area, Trend, or Pattern
 Contact Information Analysis

0 0.2 0.4 0.8 Miles



THIS IS NOT A LEGAL DOCUMENT.
 The information shown on this map is compiled
 from various sources and is subject to constant
 revision. Information shown on this map should
 not be used to determine the location of facilities
 in relationship to property lines, section lines,
 streets, etc.

Sunday - Saturday

NE - Northeast District (P4)

4/14/2019 TO 4/20/2019



<u>A/C</u>	<u>Offense Statute</u>	<u>Address</u>	<u>Reported Date</u>	<u>Dist</u>
C	RAPE 2D		4/19/2019	P4
<u>SPB4BE</u>				
C	ASSAULT 2D	2300 E EUCLID AVE	4/19/2019	P4
C	RAPE 2D		4/17/2019	P4
C	RAPE 3D		4/15/2019	P4
C	THEFT 2D ALL OTHER	3700 N MARKET ST	4/19/2019	P4
C	THEFT 2D FROM MOTOR VEHICLE	2800 E ILLINOIS AVE	4/16/2019	P4
C	THEFT 3D ALL OTHER	2800 E EUCLID AVE	4/20/2019	P4
C	THEFT 3D SHOPLIFTING	3900 N MARKET ST	4/18/2019	P4
C	THEFT OF A FIREARM FROM MOTOR VEHICLE	2200 E GARLAND AVE	4/14/2019	P4
C	THEFT OF MOTOR VEHICLE	2200 E GARLAND AVE	4/14/2019	P4
C	THEFT OF MOTOR VEHICLE	N HELENA ST / E LIBERTY AVE	4/18/2019	P4
	THEFT-CITY (Shoplifting)	3300 N HELENA ST	4/16/2019	P4
<u>SPB4HI</u>				
C	ASSAULT 2D	2600 E COLUMBIA AVE	4/14/2019	P4
C	ASSAULT 2D	2600 E COLUMBIA AVE	4/14/2019	P4
C	ASSAULT 2D	6100 N MARKET ST	4/19/2019	P4
C	MAIL THEFT	2900 E DIAMOND AVE	4/16/2019	P4
C	MAIL THEFT	4700 N ALTAMONT ST	4/17/2019	P4
C	THEFT 3D ALL OTHER	4200 E JOSEPH AVE	4/19/2019	P4
A	THEFT 3D FROM MOTOR VEHICLE	3600 N THOR ST	4/14/2019	P4
C	THEFT 3D FROM MOTOR VEHICLE	3500 E CROWN AVE	4/19/2019	P4
C	THEFT OF MOTOR VEHICLE	5000 N MARKET ST	4/18/2019	P2
<u>SPB4LO</u>				
C	ASSAULT 1D	1600 N COLUMBUS ST	4/17/2019	P4
C	ASSAULT 2D	2600 N MADEIRA ST	4/16/2019	P2
C	BURGLARY 2D COMMERCIAL	2100 N RUBY ST	4/17/2019	P1
C	IBR Purposes Only - Theft of Motor Vehicle Parts or Accessori	0 E INDIANA AVE	4/19/2019	P4
A	RESIDENTIAL BURGLARY	2800 N CINCINNATI ST	4/16/2019	P3
C	THEFT 2D FROM BUILDING	900 E MISSION AVE	4/17/2019	P4
C	THEFT 2D FROM MOTOR VEHICLE	600 E SINTO AVE	4/17/2019	P4
C	THEFT 3D ALL OTHER	2000 N HAMILTON ST	4/14/2019	P4
C	THEFT 3D ALL OTHER	900 E MISSION AVE	4/14/2019	P4
C	THEFT 3D ALL OTHER	700 E DESMET AVE	4/16/2019	P4
C	THEFT 3D CITY FROM BUILDING	200 E INDIANA AVE	4/18/2019	P2
C	THEFT 3D CITY SHOPLIFTING	200 E NORTH FOOTHILLS DR	4/16/2019	P4
C	THEFT 3D CITY SHOPLIFTING	2400 N DIVISION ST	4/20/2019	P3

For protection of victim privacy, the entire address on sexual assault crimes has been redacted.

A/C	Offense Statute	Address	Reported Date	Dist
C	THEFT 3D FROM MOTOR VEHICLE	2500 N HOGAN ST	4/14/2019	P4
C	THEFT 3D FROM MOTOR VEHICLE	1700 N CINCINNATI ST	4/14/2019	P4
C	THEFT 3D FROM MOTOR VEHICLE	1700 N CINCINNATI ST	4/16/2019	P4
C	THEFT 3D FROM MOTOR VEHICLE	100 E AUGUSTA AVE	4/16/2019	P4
C	THEFT 3D FROM MOTOR VEHICLE	900 E MISSION AVE	4/17/2019	P4
C	THEFT 3D FROM MOTOR VEHICLE	2800 N CINCINNATI ST	4/19/2019	P4
C	THEFT 3D SHOPLIFTING	2400 N DIVISION ST	4/15/2019	P4
C	THEFT 3D SHOPLIFTING	1500 E ILLINOIS AVE	4/17/2019	P4
C	THEFT 3D SHOPLIFTING	200 E NORTH FOOTHILLS DR	4/20/2019	P4
A	THEFT OF MOTOR VEHICLE	2500 N HOGAN ST	4/14/2019	P4

SPB4MI

C	THEFT 3D FROM BUILDING	3900 E BRIDGEPORT AVE	4/17/2019	P4
C	THEFT 3D FROM MOTOR VEHICLE	4100 E FAIRVIEW AVE	4/16/2019	P4

SPOKANE POLICE DEPARTMENT



SOUTH **Police Service Area**

PSA Commander

Captain Tracie Meidl

South Central District (P5)

Southeast District (P6)

Southwest District (P7)



POLICE SUMMARY - Ending: Saturday, April 20, 2019

SOUTH PRECINCT (P5, P6, and P7)



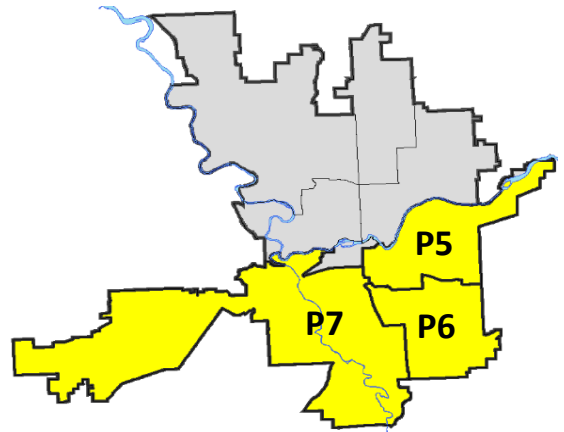
Preliminary IBR Counts

NIBRS Categories (Part 1 Selected)		7 Day Comparison			28 Day Comparison			YTD Comparison		
		Current	Prior	Percent	Current	Prior	Percent	Current	Prior	Percent
Violent	Criminal Homicide	0	0		0	0		1	1	0.00%
	Rape	1	1	0.00%	3	8	-62.50%	19	30	-36.67%
	Robbery - Commercial	1	0		1	0		2	5	-60.00%
	Robbery - Person	0	1	-100.00%	3	9	-66.67%	19	14	35.71%
	Aggravated Assault - Non DV	1	4	-75.00%	14	15	-6.67%	52	44	18.18%
	Aggravated Assault - DV	3	2	50.00%	10	7	42.86%	38	35	8.57%
Violent Total:		6	8	-25.00%	31	39	-20.51%	131	129	1.55%
Property	Burglary - Residential	3	5	-40.00%	19	14	35.71%	86	119	-27.73%
	Burglary Garage	3	2	50.00%	13	12	8.33%	50	44	13.64%
	Burglary Commercial	3	4	-25.00%	13	15	-13.33%	49	33	48.48%
	Larceny	53	80	-33.75%	252	180	40.00%	781	824	-5.22%
	Vehicle Theft	5	6	-16.67%	27	20	35.00%	97	152	-36.18%
	Arson	0	0		1	2	-50.00%	4	3	33.33%
Property Total:		67	97	-30.93%	325	243	33.74%	1067	1175	-9.19%
Preliminary Part 1 Crime Totals:		73	105	-30.48%	356	282	26.24%	1198	1304	-8.13%
Current 7 Day Period:		4/14/2019 - 4/20/2019			Prior 7 Day Period:		4/7/2019 - 4/13/2019			
Current 28 Day Period:		3/24/2019 - 4/20/2019			Prior 28 Day Period:		2/24/2019 - 3/23/2019			
Current YTD Day Period:		1/1/2019 - 4/20/2019			Prior YTD Period:		1/1/2018 - 4/20/2018			

Prepared by SPD Crime Analysis Office - Monday, April 22, 2019

NOTE: SPD moved from UCR to the NIBRS reporting standard on 10/4/16 following the transition to a new RMS System. [Numbers on CompStat reports prior to this date should not be used as a comparison to those on this report.](#) Additional info on these reporting standards can be found on the FBI website: <https://ucr.fbi.gov/nibrs-overview>

This chart represents Preliminary counts of selected crime categories from Police Case Reports. Full statistical analysis to determine the confidence level of this data has not been performed. The % change columns on the preliminary counts differ from the percentage change on the NIBRS crime report, sometimes significantly. The CompStat report is designed for operational use and includes only selected NIBRS categories and coding less complex than full NIBRS rules. Official statistics for these and other NIBRS categories can be found on WASPC & FBI websites once available.



POLICE SUMMARY - Ending: Saturday, April 20, 2019



SE - South Central District (P5)

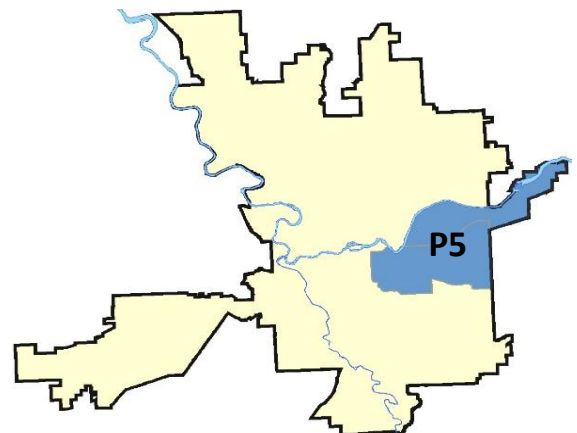
Preliminary IBR Counts

NIBRS Categories (Part 1 Selected)		7 Day Comparison			28 Day Comparison			YTD Comparison		
		Current	Prior	Percent	Current	Prior	Percent	Current	Prior	Percent
Violent	Criminal Homicide	0	0		0	0		1	1	0.00%
	Rape	1	1	0.00%	2	1	100.00%	6	10	-40.00%
	Robbery - Commercial	0	0		0	0		1	3	-66.67%
	Robbery - Person	0	1	-100.00%	1	4	-75.00%	9	3	200.00%
	Aggravated Assault - Non DV	1	2	-50.00%	7	5	40.00%	18	19	-5.26%
	Aggravated Assault - DV	3	1	200.00%	6	3	100.00%	16	14	14.29%
Violent Total:		5	5	0.00%	16	13	23.08%	51	50	2.00%
Property	Burglary - Residential	2	0		4	4	0.00%	21	42	-50.00%
	Burglary Garage	2	1	100.00%	6	2	200.00%	11	14	-21.43%
	Burglary Commercial	2	2	0.00%	6	4	50.00%	22	21	4.76%
	Larceny	21	26	-19.23%	89	65	36.92%	289	338	-14.50%
	Vehicle Theft	2	1	100.00%	15	10	50.00%	47	62	-24.19%
	Arson	0	0		0	2	-100.00%	3	2	50.00%
Property Total:		29	30	-3.33%	120	87	37.93%	393	479	-17.95%
Preliminary Part 1 Crime Totals:		34	35	-2.86%	136	100	36.00%	444	529	-16.07%
Current 7 Day Period:		4/14/2019 - 4/20/2019			Prior 7 Day Period:		4/7/2019 - 4/13/2019			
Current 28 Day Period:		3/24/2019 - 4/20/2019			Prior 28 Day Period:		2/24/2019 - 3/23/2019			
Current YTD Day Period:		1/1/2019 - 4/20/2019			Prior YTD Period:		1/1/2018 - 4/20/2018			

Prepared by SPD Crime Analysis Office - Monday, April 22, 2019

NOTE: SPD moved from UCR to the NIBRS reporting standard on 10/4/16 following the transition to a new RMS System. [Numbers on CompStat reports prior to this date should not be used as a comparison to those on this report.](#) Additional info on these reporting standards can be found on the FBI website: <https://ucr.fbi.gov/nibrs-overview>

This chart represents Preliminary counts of selected crime categories from Police Case Reports. Full statistical analysis to determine the confidence level of this data has not been performed. The % change columns on the preliminary counts differ from the percentage change on the NIBRS crime report, sometimes significantly. The CompStat report is designed for operational use and includes only selected NIBRS categories and coding less complex than full NIBRS rules. Official statistics for these and other NIBRS categories can be found on WASPC & FBI websites once available.



Sunday - Saturday

SE - South Central District (P5)

4/14/2019 TO 4/20/2019



<u>A/C</u>	<u>Offense Statute</u>	<u>Address</u>	<u>Reported Date</u>	<u>Dist</u>
C	TAKING MOTOR VEHICLE WITHOUT PERMISSION 2D	E 10TH AVE / S ARTHUR ST	4/19/2019	P5
A	THEFT 3D FROM MOTOR VEHICLE	E 5TH AVE / S GARFIELD ST	4/20/2019	P5
<u>SPC5EC</u>				
C	ASSAULT 1D	100 S NAPA ST	4/19/2019	P6
C	ASSAULT 4D WEAPON	E 5TH AVE / S THOR ST	4/16/2019	P6
C	BURGLARY 2D COMMERCIAL	1500 E RIVERSIDE AVE	4/14/2019	P6
C	BURGLARY 2D GARAGE	1000 E 9TH AVE	4/15/2019	P5
C	BURGLARY 2D GARAGE	800 E 8TH AVE	4/17/2019	P5
C	MAIL THEFT	500 S FISKE ST	4/15/2019	P5
C	RETAIL THEFT WITH SPECIAL CIRCUMSTANCES 2D	400 S THOR ST	4/18/2019	P6
C	THEFT 2D ALL OTHER	4100 E 11TH AVE	4/19/2019	P6
C	THEFT 2D FROM BUILDING	2700 E PACIFIC AVE	4/19/2019	P5
C	THEFT 2D FROM MOTOR VEHICLE	400 S THOR ST	4/19/2019	P5
C	THEFT 2D FROM MOTOR VEHICLE	200 N DIVISION ST	4/20/2019	P5
C	THEFT 3D ALL OTHER	2900 E HARTSON AVE	4/17/2019	P5
C	THEFT 3D CITY FROM MOTOR VEHICLE	100 S DIVISION ST	4/20/2019	P8
C	THEFT 3D FROM BUILDING	600 S RICHARD ALLEN CT	4/19/2019	P5
C	THEFT 3D FROM MOTOR VEHICLE	700 E HARTSON AVE	4/15/2019	P5
C	THEFT 3D FROM MOTOR VEHICLE	N HELENA ST / E FRONT AVE	4/16/2019	P6
C	THEFT 3D FROM MOTOR VEHICLE	800 E 8TH AVE	4/17/2019	P5
C	THEFT 3D FROM MOTOR VEHICLE	4200 E 10TH AVE	4/17/2019	P6
A	THEFT 3D FROM MOTOR VEHICLE	1000 E 8TH AVE	4/18/2019	P5
C	THEFT 3D FROM MOTOR VEHICLE	3600 E PRATT AVE	4/19/2019	P5
A	THEFT OF MOTOR VEHICLE	N HELENA ST / E FRONT AVE	4/16/2019	P6
<u>SPC5GP</u>				
C	ASSAULT 2D	1900 E SOUTH RIVERTON AVE	4/20/2019	P6
C	ASSAULT 2D	2900 E BALDWIN AVE	4/20/2019	P5
C	BURGLARY 2D COMMERCIAL	1800 E SPRINGFIELD AVE	4/15/2019	P6
C	RAPE 3D ORAL/ANAL OR SAME SEX		4/18/2019	P5
C	RESIDENTIAL BURGLARY	1600 E SOUTH RIVERTON AVE	4/16/2019	P5
C	RESIDENTIAL BURGLARY	3000 E SOUTH RIVERTON AVE	4/18/2019	P6
C	THEFT 3D ALL OTHER	1900 E SINTO AVE	4/14/2019	P5
C	THEFT 3D CITY FROM BUILDING	3000 E SOUTH RIVERTON AVE	4/18/2019	P6
C	THEFT 3D FROM BUILDING	1800 N GREENE ST	4/15/2019	P5
A	THEFT 3D FROM MOTOR VEHICLE	2900 E SOUTH RIVERTON AVE	4/17/2019	P5
A	THEFT 3D FROM MOTOR VEHICLE	1900 E TILSLEY PL	4/18/2019	P5

For protection of victim privacy, the entire address on sexual assault crimes has been redacted.

POLICE SUMMARY - Ending: Saturday, April 20, 2019



SE - Southeast District (P6)

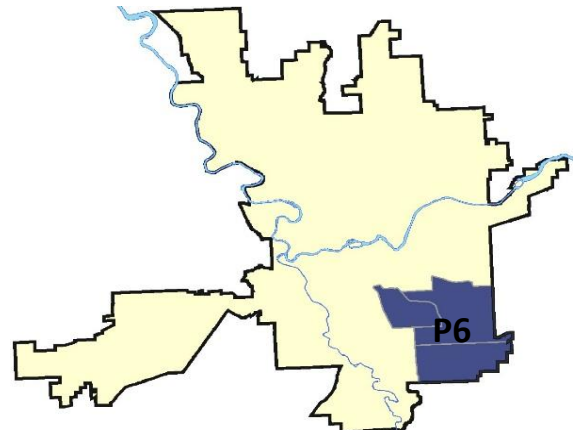
Preliminary IBR Counts

NIBRS Categories (Part 1 Selected)		7 Day Comparison			28 Day Comparison			YTD Comparison		
		Current	Prior	Percent	Current	Prior	Percent	Current	Prior	Percent
Violent	Criminal Homicide	0	0		0	0		0	0	
	Rape	0	0		1	2	-50.00%	5	8	-37.50%
	Robbery - Commercial	1	0		1	0		1	1	0.00%
	Robbery - Person	0	0		1	2	-50.00%	3	3	0.00%
	Aggravated Assault - Non DV	0	0		2	6	-66.67%	12	11	9.09%
	Aggravated Assault - DV	0	0		2	1	100.00%	9	5	80.00%
Violent Total:		1	0		7	11	-36.36%	30	28	7.14%
Property	Burglary - Residential	0	1	-100.00%	3	4	-25.00%	16	32	-50.00%
	Burglary Garage	1	0		2	6	-66.67%	17	9	88.89%
	Burglary Commercial	0	0		0	1	-100.00%	4	5	-20.00%
	Larceny	8	20	-60.00%	52	28	85.71%	162	206	-21.36%
	Vehicle Theft	0	4	-100.00%	6	1	500.00%	18	32	-43.75%
	Arson	0	0		1	0		1	1	0.00%
Property Total:		9	25	-64.00%	64	40	60.00%	218	285	-23.51%
Preliminary Part 1 Crime Totals:		10	25	-60.00%	71	51	39.22%	248	313	-20.77%
Current 7 Day Period:		4/14/2019 - 4/20/2019			Prior 7 Day Period:		4/7/2019 - 4/13/2019			
Current 28 Day Period:		3/24/2019 - 4/20/2019			Prior 28 Day Period:		2/24/2019 - 3/23/2019			
Current YTD Day Period:		1/1/2019 - 4/20/2019			Prior YTD Period:		1/1/2018 - 4/20/2018			

Prepared by SPD Crime Analysis Office - Monday, April 22, 2019

NOTE: SPD moved from UCR to the NIBRS reporting standard on 10/4/16 following the transition to a new RMS System. [Numbers on CompStat reports prior to this date should not be used as a comparison to those on this report.](#) Additional info on these reporting standards can be found on the FBI website: <https://ucr.fbi.gov/nibrs-overview>

This chart represents Preliminary counts of selected crime categories from Police Case Reports. Full statistical analysis to determine the confidence level of this data has not been performed. The % change columns on the preliminary counts differ from the percentage change on the NIBRS crime report, sometimes significantly. The CompStat report is designed for operational use and includes only selected NIBRS categories and coding less complex than full NIBRS rules. Official statistics for these and other NIBRS categories can be found on WASPC & FBI websites once available.



Sunday - Saturday

SE - Southeast District (P6)

4/14/2019 TO 4/20/2019



<u>A/C</u>	<u>Offense Statute</u>	<u>Address</u>	<u>Reported Date</u>	<u>Dist</u>
<u>SPC6LH</u>				
C	BURGLARY 2D GARAGE	3600 E 29TH AVE	4/20/2019	P6
C	THEFT 2D FROM BUILDING	3100 S MT VERNON ST	4/17/2019	P6
C	THEFT 3D FROM MOTOR VEHICLE	3500 E 33RD AVE	4/19/2019	P6
C	THEFT 3D FROM MOTOR VEHICLE	3400 E 16TH AVE	4/20/2019	P6
<u>SPC6RW</u>				
C	THEFT 3D FROM MOTOR VEHICLE	1000 S ROCKWOOD BLVD	4/17/2019	P6
<u>SPC6SG</u>				
C	MAIL THEFT	1900 E 37TH AVE	4/15/2019	P6
C	ROBBERY 2D COMMERCIAL	4900 S REGAL ST	4/19/2019	P6
C	THEFT 3D ALL OTHER	2900 E PALOUSE HWY	4/16/2019	P6
A	THEFT 3D FROM MOTOR VEHICLE	2700 E 46TH AVE	4/15/2019	P6
C	THEFT 3D FROM MOTOR VEHICLE	5200 S REGAL ST	4/15/2019	P6

POLICE SUMMARY - Ending: Saturday, April 20, 2019



SW - Southwest District (P7)

Preliminary IBR Counts

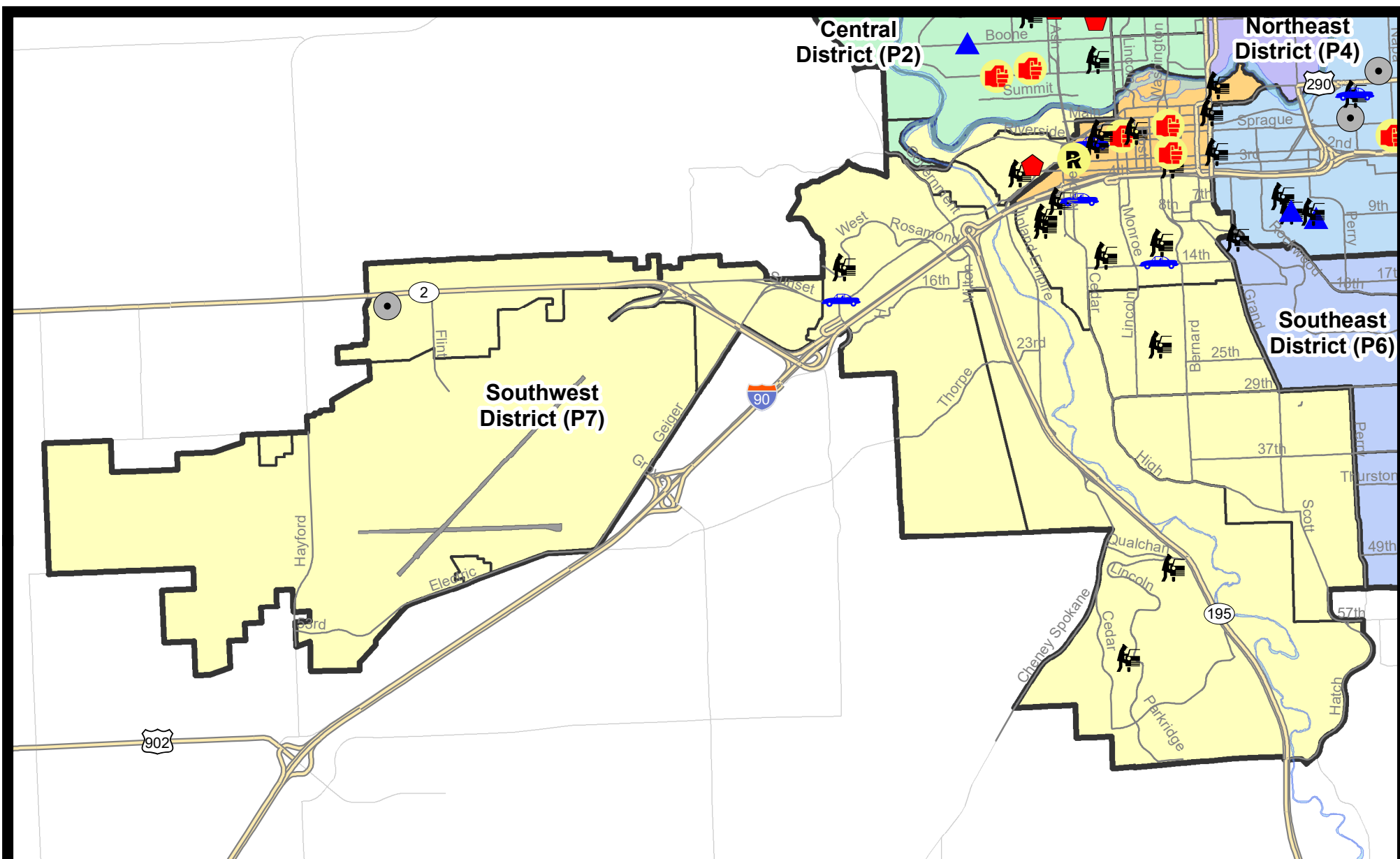
NIBRS Categories (Part 1 Selected)		7 Day Comparison			28 Day Comparison			YTD Comparison		
		Current	Prior	Percent	Current	Prior	Percent	Current	Prior	Percent
Violent	Criminal Homicide	0	0		0	0		0	0	
	Rape	0	0		0	5	-100.00%	8	12	-33.33%
	Robbery - Commercial	0	0		0	0		0	1	-100.00%
	Robbery - Person	0	0		1	3	-66.67%	7	8	-12.50%
	Aggravated Assault - Non DV	0	2	-100.00%	5	4	25.00%	22	14	57.14%
	Aggravated Assault - DV	0	1	-100.00%	2	3	-33.33%	13	16	-18.75%
Violent Total:		0	3	-100.00%	8	15	-46.67%	50	51	-1.96%
Property	Burglary - Residential	1	4	-75.00%	12	6	100.00%	49	45	8.89%
	Burglary Garage	0	1	-100.00%	5	4	25.00%	22	21	4.76%
	Burglary Commercial	1	2	-50.00%	7	10	-30.00%	23	7	228.57%
	Larceny	24	34	-29.41%	111	87	27.59%	330	280	17.86%
	Vehicle Theft	3	1	200.00%	6	9	-33.33%	32	58	-44.83%
	Arson	0	0		0	0		0	0	
Property Total:		29	42	-30.95%	141	116	21.55%	456	411	10.95%
Preliminary Part 1 Crime Totals:		29	45	-35.56%	149	131	13.74%	506	462	9.52%
Current 7 Day Period:		4/14/2019 - 4/20/2019			Prior 7 Day Period:		4/7/2019 - 4/13/2019			
Current 28 Day Period:		3/24/2019 - 4/20/2019			Prior 28 Day Period:		2/24/2019 - 3/23/2019			
Current YTD Day Period:		1/1/2019 - 4/20/2019			Prior YTD Period:		1/1/2018 - 4/20/2018			

Prepared by SPD Crime Analysis Office - Monday, April 22, 2019

NOTE: SPD moved from UCR to the NIBRS reporting standard on 10/4/16 following the transition to a new RMS System. [Numbers on CompStat reports prior to this date should not be used as a comparison to those on this report.](#) Additional info on these reporting standards can be found on the FBI website: <https://ucr.fbi.gov/nibrs-overview>

This chart represents Preliminary counts of selected crime categories from Police Case Reports. Full statistical analysis to determine the confidence level of this data has not been performed. The % change columns on the preliminary counts differ from the percentage change on the NIBRS crime report, sometimes significantly. The CompStat report is designed for operational use and includes only selected NIBRS categories and coding less complex than full NIBRS rules. Official statistics for these and other NIBRS categories can be found on WASPC & FBI websites once available.

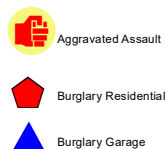





City of Spokane
Southwest District (P7)
Selected
Crime Types
2019-04-14 to 2019-04-20
 Prepared By:
 Crime Analysis Unit
 Spokane Police Department

Legend

NIBRS Events



Cases Represent LERMS Crime Codes
 Points may indicate multiple events
 Note: Veh Prowl is only Larceny category displayed



For Additional Information on Incidents
 pertaining to an Area, Trend, or Pattern
 Contact Information Analysis

0 0.2 0.4 0.6 0.8 1 1.2 1.4 1.6 Miles



THIS IS NOT A LEGAL DOCUMENT:
 The information shown on this map is compiled
 from various sources and is subject to constant
 revision. Information shown on this map should
 not be used to determine the location of facilities
 in relationship to property lines, section lines,
 streets, etc.



Sunday - Saturday

SE - Southwest District (P7)

4/14/2019 TO 4/20/2019



<u>A/C</u>	<u>Offense Statute</u>	<u>Address</u>	<u>Reported Date</u>	<u>Dist</u>
<u>SPD7BA</u>				
C	RESIDENTIAL BURGLARY	1900 W 2ND AVE	4/14/2019	P7
C	THEFT 1D FROM MOTOR VEHICLE	2000 W 3RD AVE	4/17/2019	P7
C	THEFT 3D VEHICLE PARTS AND ACCESSORIES	2000 W PACIFIC AVE	4/16/2019	P7
<u>SPD7CH</u>				
C	MAIL THEFT	700 S OAK ST	4/16/2019	P7
C	MAIL THEFT	700 S OAK ST	4/16/2019	P7
C	THEFT 1D FROM BUILDING	100 W 8TH AVE	4/14/2019	P7
C	THEFT 2D FROM BUILDING	300 W 8TH AVE	4/16/2019	P7
C	THEFT 2D FROM BUILDING	300 W 8TH AVE	4/17/2019	P7
C	THEFT 2D FROM MOTOR VEHICLE	1600 W 6TH AVE	4/15/2019	P7
C	THEFT 3D ALL OTHER	1100 S JEFFERSON ST	4/15/2019	P7
C	THEFT 3D ALL OTHER	100 W 8TH AVE	4/19/2019	P7
C	THEFT 3D FROM MOTOR VEHICLE	500 W COTTA AVE	4/17/2019	P7
A	THEFT 3D FROM MOTOR VEHICLE	1200 S JEFFERSON ST	4/19/2019	P7
A	THEFT 3D FROM MOTOR VEHICLE	800 S OAK ST	4/19/2019	P7
C	THEFT 3D FROM MOTOR VEHICLE	800 S OAK ST	4/19/2019	P7
A	THEFT 3D FROM MOTOR VEHICLE	500 W COTTA AVE	4/20/2019	P7
C	THEFT OF MOTOR VEHICLE	600 W 14TH AVE	4/14/2019	P7
C	THEFT OF MOTOR VEHICLE	1400 W 6TH AVE	4/16/2019	P7
<u>SPD7CS</u>				
C	MAIL THEFT	600 E 31ST AVE	4/18/2019	P7
C	THEFT 2D FROM BUILDING	800 E 29TH AVE	4/17/2019	P7
C	THEFT 3D CITY SHOPLIFTING	800 E 29TH AVE	4/19/2019	P6
<u>SPD7LC</u>				
C	THEFT 3D ALL OTHER	4000 S CHENEY SPOKANE RD	4/16/2019	P7
C	THEFT 3D FROM MOTOR VEHICLE	4900 S KENZIE CT	4/14/2019	P7
A	THEFT 3D FROM MOTOR VEHICLE	1100 W TAPESTRY DR	4/17/2019	P7
<u>SPD7MC</u>				
A	THEFT 3D FROM MOTOR VEHICLE	600 W 23RD AVE	4/19/2019	P7
<u>SPD7WH</u>				
C	MAIL THEFT	1000 S WESTCLIFF PL	4/18/2019	P7
C	THEFT 3D FROM MOTOR VEHICLE	1300 S WESTCLIFF PL	4/19/2019	P7
C	THEFT OF MOTOR VEHICLE	4300 W SUNSET BLVD	4/19/2019	P7
<u>SPD7WP</u>				
A	BURGLARY 2D COMMERCIAL	9700 W FLIGHT DR	4/15/2019	P7

SPOKANE POLICE DEPARTMENT

DOWNTOWN

Police Service Area



PSA Commander

Captain David Singley



POLICE SUMMARY - Ending: Saturday, April 20, 2019

DOWNTOWN PRECINCT (P8)



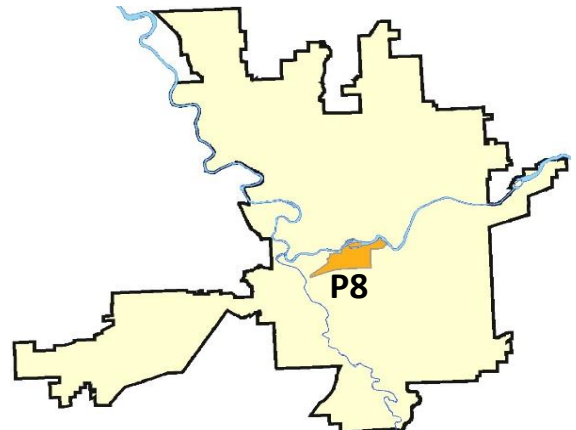
Preliminary IBR Counts

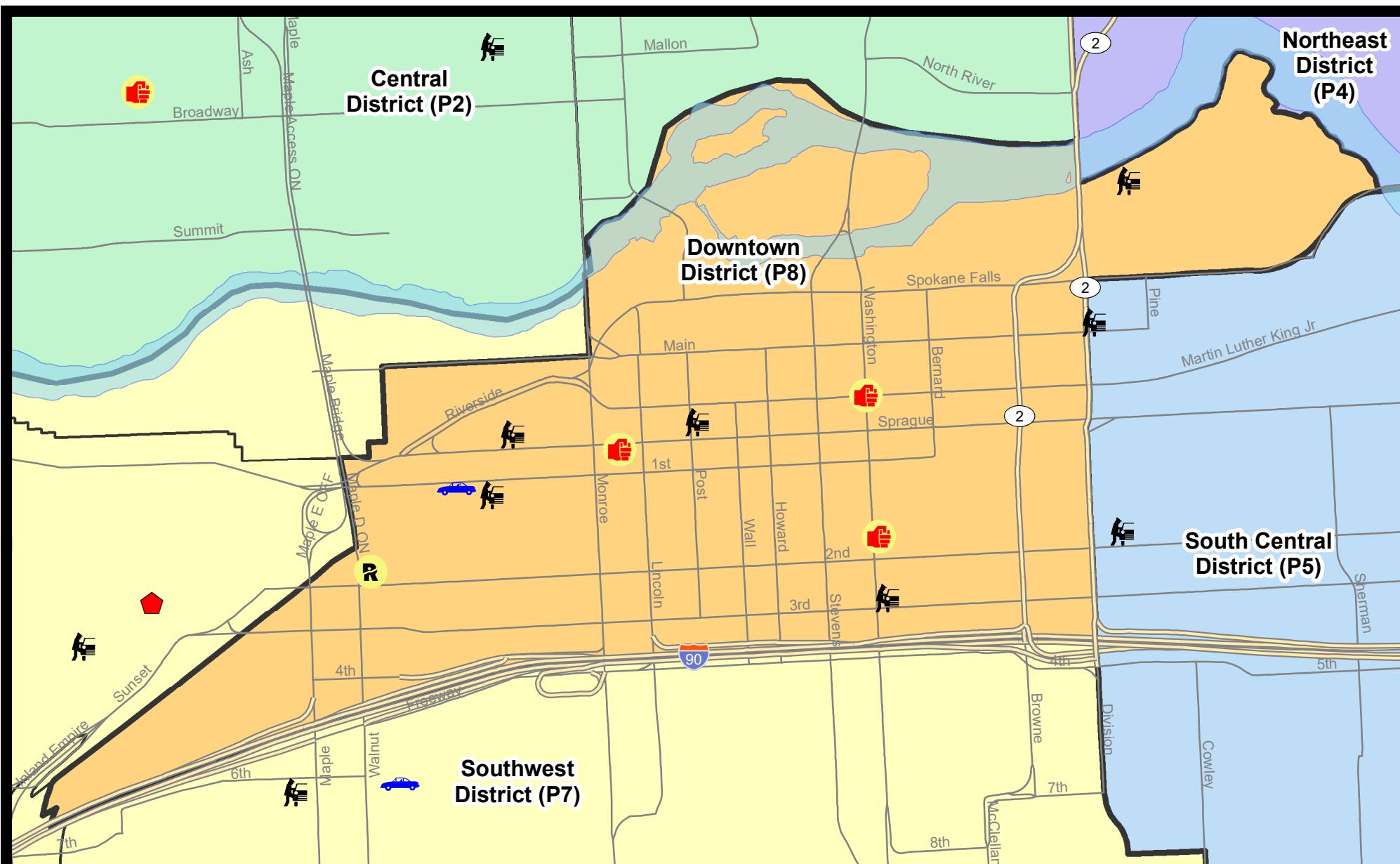
NIBRS Categories (Part 1 Selected)		7 Day Comparison			28 Day Comparison			YTD Comparison		
		Current	Prior	Percent	Current	Prior	Percent	Current	Prior	Percent
Violent	Criminal Homicide	0	0		0	0		0	0	
	Rape	1	1	0.00%	2	2	0.00%	7	9	-22.22%
	Robbery - Commercial	0	0		0	1	-100.00%	1	3	-66.67%
	Robbery - Person	0	0		3	3	0.00%	12	11	9.09%
	Aggravated Assault - Non DV	4	4	0.00%	9	6	50.00%	27	39	-30.77%
	Aggravated Assault - DV	0	0		1	1	0.00%	5	8	-37.50%
Violent Total:		5	5	0.00%	15	13	15.38%	52	70	-25.71%
Property	Burglary - Residential	0	1	-100.00%	1	1	0.00%	6	6	0.00%
	Burglary Garage	0	0		0	0		0	0	
	Burglary Commercial	0	4	-100.00%	5	4	25.00%	19	8	137.50%
	Larceny	19	19	0.00%	72	59	22.03%	246	337	-27.00%
	Vehicle Theft	1	2	-50.00%	5	3	66.67%	17	23	-26.09%
	Arson	0	0		0	0		2	0	
Property Total:		20	26	-23.08%	83	67	23.88%	290	374	-22.46%
Preliminary Part 1 Crime Totals:		25	31	-19.35%	98	80	22.50%	342	444	-22.97%
Current 7 Day Period:		4/14/2019 - 4/20/2019			Prior 7 Day Period:		4/7/2019 - 4/13/2019			
Current 28 Day Period:		3/24/2019 - 4/20/2019			Prior 28 Day Period:		2/24/2019 - 3/23/2019			
Current YTD Day Period:		1/1/2019 - 4/20/2019			Prior YTD Period:		1/1/2018 - 4/20/2018			

Prepared by SPD Crime Analysis Office - Monday, April 22, 2019

NOTE: SPD moved from UCR to the NIBRS reporting standard on 10/4/16 following the transition to a new RMS System. [Numbers on CompStat reports prior to this date should not be used as a comparison to those on this report.](#) Additional info on these reporting standards can be found on the FBI website: <https://ucr.fbi.gov/nibrs-overview>

This chart represents Preliminary counts of selected crime categories from Police Case Reports. Full statistical analysis to determine the confidence level of this data has not been performed. The % change columns on the preliminary counts differ from the percentage change on the NIBRS crime report, sometimes significantly. The CompStat report is designed for operational use and includes only selected NIBRS categories and coding less complex than full NIBRS rules. Official statistics for these and other NIBRS categories can be found on WASPC & FBI websites once available.





City of Spokane
Downtown District (P8)
Selected
Crime Types
2019-04-14 to 2019-04-20

Prepared By:
Crime Analysis Unit
Spokane Police Department

Legend

NIBRS Events



Criminal Homicide



Rape



Robbery Commercial



Robbery Person



Aggravated Assault



Burglary Residential



Burglary Garage



Burglary Commercial



Vehicle Prowling



Vehicle Theft



Arson

Cases Represent LERMS Crime Codes
 Points may indicate multiple events
 Note: Veh Prowl is only Larceny category displayed



For Additional Information on Incidents
 pertaining to an Area, Trend, or Pattern
 Contact Information Analysis

0 0.2 Miles



THIS IS NOT A LEGAL DOCUMENT:
 The information shown on this map is compiled
 from various sources and is subject to constant
 revision. Information shown on this map should
 not be used to determine the location of facilities
 in relationship to property lines, section lines,
 streets, etc.



Sunday - Saturday

SW - Downtown District (P8)

4/14/2019 TO 4/20/2019



<u>A/C</u>	<u>Offense Statute</u>	<u>Address</u>	<u>Reported Date</u>	<u>Dist</u>
C	THEFT 1D FROM MOTOR VEHICLE	W 1ST AVE / S WALL ST	4/18/2019	P8
<u>SPD8RS</u>				
C	ASSAULT 2D	900 W SPRAGUE AVE	4/18/2019	P8
C	HARASSMENT FELONY WEAPON INVOLVED	100 S WASHINGTON ST	4/15/2019	P8
C	HARASSMENT FELONY WEAPON INVOLVED	100 S WASHINGTON ST	4/15/2019	P8
C	RAPE 2D		4/20/2019	P8
C	THEFT 1D POCKET PICKING	N WASHINGTON ST / W SPRAGUE AVE	4/15/2019	P8
C	THEFT 2D ALL OTHER	N POST ST / W SPRAGUE AVE	4/20/2019	P8
C	THEFT 2D FROM BUILDING	300 W 1ST AVE	4/18/2019	P8
C	THEFT 2D FROM MOTOR VEHICLE	0 N POST ST	4/16/2019	P8
C	THEFT 2D FROM MOTOR VEHICLE	300 W 3RD AVE	4/20/2019	P8
C	THEFT 3D ALL OTHER	400 W MAIN AVE	4/14/2019	P8
C	THEFT 3D ALL OTHER	500 W SPOKANE FALLS BLVD	4/15/2019	P8
C	THEFT 3D ALL OTHER	1300 W 2ND AVE	4/18/2019	P8
C	THEFT 3D ALL OTHER	700 W RIVERSIDE AVE	4/19/2019	P8
C	THEFT 3D CITY ALL OTHER	700 W RIVERSIDE AVE	4/14/2019	P8
C	THEFT 3D CITY FROM BUILDING	200 W 1ST AVE	4/14/2019	P8
C	THEFT 3D CITY FROM BUILDING	700 W MAIN AVE	4/14/2019	P8
C	THEFT 3D FROM BUILDING	200 W 1ST AVE	4/18/2019	P8
C	THEFT 3D FROM BUILDING	700 W RIVERSIDE AVE	4/18/2019	P8
C	THEFT 3D FROM MOTOR VEHICLE	100 S JEFFERSON ST	4/14/2019	P8
C	THEFT 3D FROM MOTOR VEHICLE	400 N RIVERPOINT BLVD	4/17/2019	P8
A	THEFT 3D FROM MOTOR VEHICLE	1100 W SPRAGUE AVE	4/19/2019	P8
C	THEFT 3D VEHICLE PARTS AND ACCESSORIES	100 S MCCLELLAN ST	4/19/2019	P8
C	THEFT OF MOTOR VEHICLE	1200 W 1ST AVE	4/19/2019	P7
C	VEHICULAR ASSAULT	W RIVERSIDE AVE / N WASHINGTON ST	4/14/2019	P8

POLICE SUMMARY - Ending: Saturday, April 20, 2019



Other Jurisdiction or Unk District

Preliminary IBR Counts

NIBRS Categories (Part 1 Selected)		7 Day Comparison			28 Day Comparison			YTD Comparison		
		Current	Prior	Percent	Current	Prior	Percent	Current	Prior	Percent
Violent	Criminal Homicide	0	0		0	0		0	0	
	Rape	0	1	-100.00%	1	1	0.00%	4	3	33.33%
	Robbery - Commercial	0	0		0	0		0	0	
	Robbery - Person	0	0		0	0		0	0	
	Aggravated Assault - Non DV	0	0		0	1	-100.00%	2	0	
	Aggravated Assault - DV	0	1	-100.00%	1	0		2	0	
Violent Total:		0	2	-100.00%	2	2	0.00%	8	3	166.67%
Property	Burglary - Residential	0	1	-100.00%	1	0		1	0	
	Burglary Garage	0	0		0	0		0	0	
	Burglary Commercial	0	0		0	1	-100.00%	1	0	
	Larceny	2	0		3	2	50.00%	7	8	-12.50%
	Vehicle Theft	1	0		1	2	-50.00%	3	5	-40.00%
	Arson	0	0		0	0		0	0	
Property Total:		3	1	200.00%	5	5	0.00%	12	13	-7.69%
Preliminary Part 1 Crime Totals:		3	3	0.00%	7	7	0.00%	20	16	25.00%
Current 7 Day Period:		4/14/2019 - 4/20/2019			Prior 7 Day Period:		4/7/2019 - 4/13/2019			
Current 28 Day Period:		3/24/2019 - 4/20/2019			Prior 28 Day Period:		2/24/2019 - 3/23/2019			
Current YTD Day Period:		1/1/2019 - 4/20/2019			Prior YTD Period:		1/1/2018 - 4/20/2018			

Prepared by SPD Crime Analysis Office - Monday, April 22, 2019

NOTE: SPD moved from UCR to the NIBRS reporting standard on 10/4/16 following the transition to a new RMS System. [Numbers on CompStat reports prior to this date should not be used as a comparison to those on this report.](#) Additional info on these reporting standards can be found on the FBI website: <https://ucr.fbi.gov/nibrs-overview>

This chart represents Preliminary counts of selected crime categories from Police Case Reports. Full statistical analysis to determine the confidence level of this data has not been performed. The % change columns on the preliminary counts differ from the percentage change on the NIBRS crime report, sometimes significantly. The CompStat report is designed for operational use and includes only selected NIBRS categories and coding less complex than full NIBRS rules. Official statistics for these and other NIBRS categories can be found on WASPC & FBI websites once available.

Sunday - Saturday

4/14/2019 TO 4/20/2019

Other Jurisdiction/Unk District



<u>A/C</u>	<u>Offense Statute</u>	<u>Address</u>	<u>Reported Date</u>	<u>Dist</u>
C	THEFT 3D SHOPLIFTING	902 W FRANCIS	4/20/2019	Oth
<u>SV01</u>				
C	THEFT OF MOTOR VEHICLE	S HAVANA ST / E 4TH AVE	4/16/2019	P6
<u>SV04</u>				
C	THEFT 3D SHOPLIFTING	14700 E INDIANA AVE	4/14/2019	Oth