

SPOKANE POLICE DEPARTMENT

PRELIMINARY CITYWIDE **IBR** CRIME REPORT



Preliminary IBR Counts

CHIEF OF POLICE

Craig Meidl

Period Ending: Saturday, April 6, 2019

| NIBRS Categories (Part 1 Selected) | | 7 Day Comparison | | | 28 Day Comparison | | | YTD Comparison | | |
|------------------------------------|-----------------------------|----------------------|-------|----------|----------------------|-------|-----------------------|----------------|-------|---------|
| | | Current | Prior | Percent | Current | Prior | Percent | Current | Prior | Percent |
| Violent | Criminal Homicide | 0 | 0 | | 0 | 0 | | 1 | 1 | 0.00% |
| | Rape | 1 | 6 | -83.33% | 16 | 23 | -30.43% | 71 | 82 | -13.41% |
| | Robbery - Commercial | 1 | 2 | -50.00% | 5 | 6 | -16.67% | 21 | 23 | -8.70% |
| | Robbery - Person | 5 | 2 | 150.00% | 14 | 16 | -12.50% | 52 | 56 | -7.14% |
| | Aggravated Assault - Non DV | 11 | 9 | 22.22% | 38 | 38 | 0.00% | 141 | 165 | -14.55% |
| | Aggravated Assault - DV | 7 | 5 | 40.00% | 25 | 17 | 47.06% | 87 | 108 | -19.44% |
| Violent Total: | | 25 | 24 | 4.17% | 98 | 100 | -2.00% | 373 | 435 | -14.25% |
| Property | Burglary - Residential | 13 | 19 | -31.58% | 54 | 61 | -11.48% | 213 | 269 | -20.82% |
| | Burglary Garage | 15 | 11 | 36.36% | 44 | 29 | 51.72% | 135 | 113 | 19.47% |
| | Burglary Commercial | 9 | 9 | 0.00% | 38 | 27 | 40.74% | 107 | 88 | 21.59% |
| | Larceny | 196 | 213 | -7.98% | 755 | 614 | 22.96% | 2448 | 3058 | -19.95% |
| | Vehicle Theft | 19 | 27 | -29.63% | 96 | 99 | -3.03% | 338 | 456 | -25.88% |
| | Arson | 0 | 1 | -100.00% | 2 | 3 | -33.33% | 10 | 11 | -9.09% |
| Property Total: | | 252 | 280 | -10.00% | 989 | 833 | 18.73% | 3251 | 3995 | -18.62% |
| Preliminary Part 1 Crime Totals: | | 277 | 304 | -8.88% | 1087 | 933 | 16.51% | 3624 | 4430 | -18.19% |
| Current 7 Day Period: | | 3/31/2019 - 4/6/2019 | | | Prior 7 Day Period: | | 3/24/2019 - 3/30/2019 | | | |
| Current 28 Day Period: | | 3/10/2019 - 4/6/2019 | | | Prior 28 Day Period: | | 2/10/2019 - 3/9/2019 | | | |
| Current YTD Day Period: | | 1/1/2019 - 4/6/2019 | | | Prior YTD Period: | | 1/1/2018 - 4/6/2018 | | | |

Prepared by SPD Crime Analysis Office - Monday, April 8, 2019

NOTE: SPD moved from UCR to the NIBRS reporting standard on 10/4/16 following the transition to a new RMS System. [Numbers on CompStat reports prior to this date should not be used as a comparison to those on this report.](#) Additional info on these reporting standards can be found on the FBI website: <https://ucr.fbi.gov/nibrs-overview>

This chart represents Preliminary counts of selected crime categories from Police Case Reports. Full statistical analysis to determine the confidence level of this data has not been performed. The % change columns on the preliminary counts differ from the percentage change on the NIBRS crime report, sometimes significantly. The CompStat report is designed for operational use and includes only selected NIBRS categories and coding less complex than full NIBRS rules. Official statistics for these and other NIBRS categories can be found on WASPC & FBI websites once available.



SPOKANE POLICE DEPARTMENT



NORTH **Police Service Area**

PSA Commander

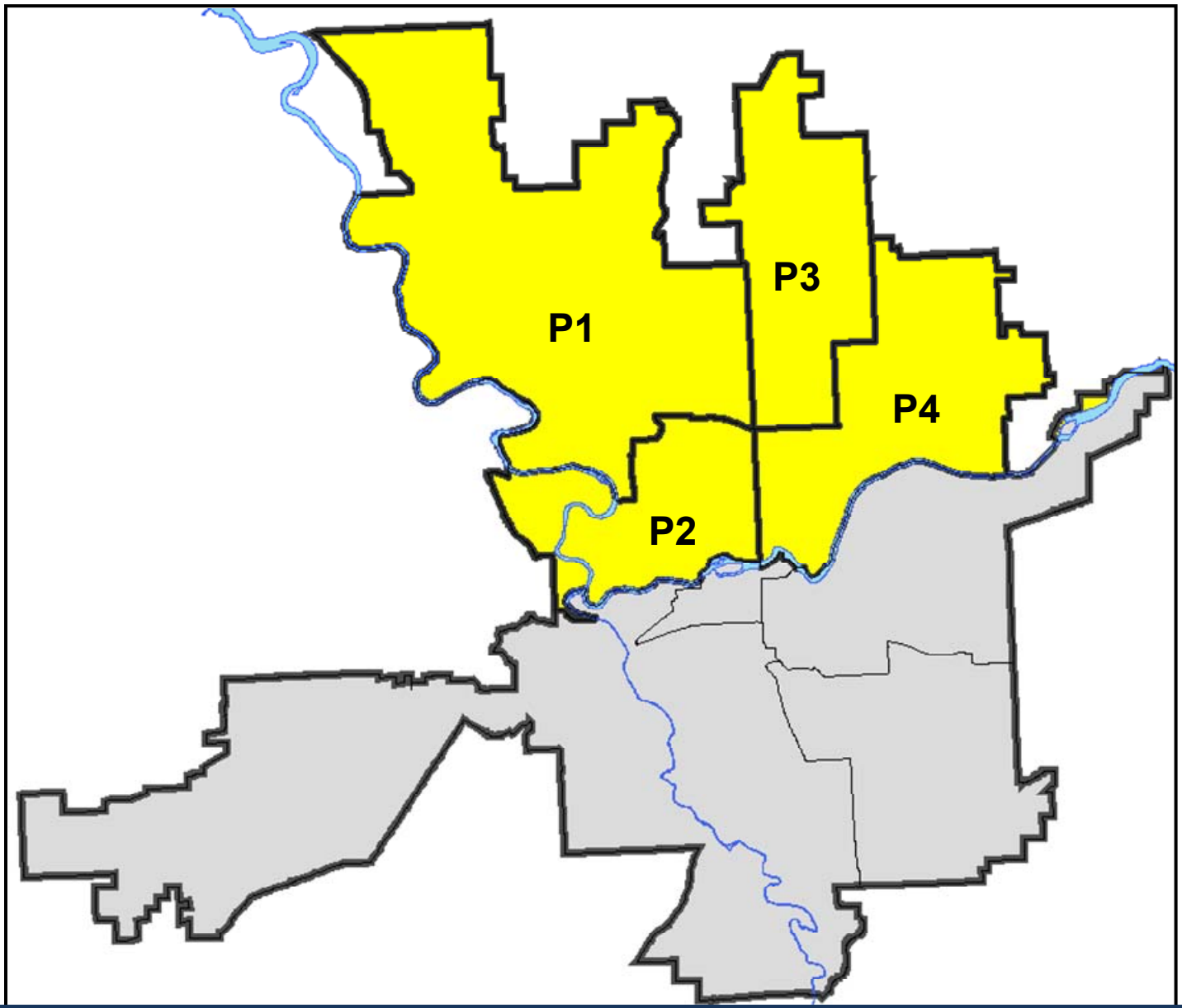
Captain Mark Griffiths

Northwest District (P1)

Central District (P2)

Neva-Wood District (P3)

Northeast District (P4)



POLICE SUMMARY - Ending: Saturday, April 6, 2019

NORTH PRECINCT (P1, P2, P3, and P4)



Preliminary IBR Counts

| NIBRS Categories (Part 1 Selected) | | 7 Day Comparison | | | 28 Day Comparison | | | YTD Comparison | | |
|------------------------------------|-----------------------------|----------------------|-------|---------|----------------------|-------|-----------------------|----------------|-------|----------|
| | | Current | Prior | Percent | Current | Prior | Percent | Current | Prior | Percent |
| Violent | Criminal Homicide | 0 | 0 | | 0 | 0 | | 0 | 1 | -100.00% |
| | Rape | 1 | 5 | -80.00% | 11 | 12 | -8.33% | 46 | 46 | 0.00% |
| | Robbery - Commercial | 1 | 2 | -50.00% | 5 | 5 | 0.00% | 19 | 15 | 26.67% |
| | Robbery - Person | 1 | 2 | -50.00% | 5 | 7 | -28.57% | 23 | 32 | -28.13% |
| | Aggravated Assault - Non DV | 5 | 5 | 0.00% | 18 | 21 | -14.29% | 75 | 96 | -21.88% |
| | Aggravated Assault - DV | 5 | 2 | 150.00% | 14 | 11 | 27.27% | 49 | 71 | -30.99% |
| Violent Total: | | 13 | 16 | -18.75% | 53 | 56 | -5.36% | 212 | 261 | -18.77% |
| Property | Burglary - Residential | 12 | 9 | 33.33% | 36 | 38 | -5.26% | 130 | 160 | -18.75% |
| | Burglary Garage | 11 | 7 | 57.14% | 30 | 19 | 57.89% | 90 | 76 | 18.42% |
| | Burglary Commercial | 7 | 4 | 75.00% | 19 | 12 | 58.33% | 49 | 52 | -5.77% |
| | Larceny | 121 | 141 | -14.18% | 477 | 398 | 19.85% | 1595 | 2054 | -22.35% |
| | Vehicle Theft | 17 | 11 | 54.55% | 61 | 76 | -19.74% | 236 | 301 | -21.59% |
| | Arson | 0 | 0 | | 1 | 1 | 0.00% | 4 | 8 | -50.00% |
| Property Total: | | 168 | 172 | -2.33% | 624 | 544 | 14.71% | 2104 | 2651 | -20.63% |
| Preliminary Part 1 Crime Totals: | | 181 | 188 | -3.72% | 677 | 600 | 12.83% | 2316 | 2912 | -20.47% |
| Current 7 Day Period: | | 3/31/2019 - 4/6/2019 | | | Prior 7 Day Period: | | 3/24/2019 - 3/30/2019 | | | |
| Current 28 Day Period: | | 3/10/2019 - 4/6/2019 | | | Prior 28 Day Period: | | 2/10/2019 - 3/9/2019 | | | |
| Current YTD Day Period: | | 1/1/2019 - 4/6/2019 | | | Prior YTD Period: | | 1/1/2018 - 4/6/2018 | | | |

Prepared by SPD Crime Analysis Office - Monday, April 8, 2019

NOTE: SPD moved from UCR to the NIBRS reporting standard on 10/4/16 following the transition to a new RMS System. [Numbers on CompStat reports prior to this date should not be used as a comparison to those on this report.](#) Additional info on these reporting standards can be found on the FBI website: <https://ucr.fbi.gov/nibrs-overview>

This chart represents Preliminary counts of selected crime categories from Police Case Reports. Full statistical analysis to determine the confidence level of this data has not been performed. The % change columns on the preliminary counts differ from the percentage change on the NIBRS crime report, sometimes significantly. The CompStat report is designed for operational use and includes only selected NIBRS categories and coding less complex than full NIBRS rules. Official statistics for these and other NIBRS categories can be found on WASPC & FBI websites once available.



POLICE SUMMARY - Ending: Saturday, April 6, 2019



NW - Northwest District (P1)

Preliminary IBR Counts

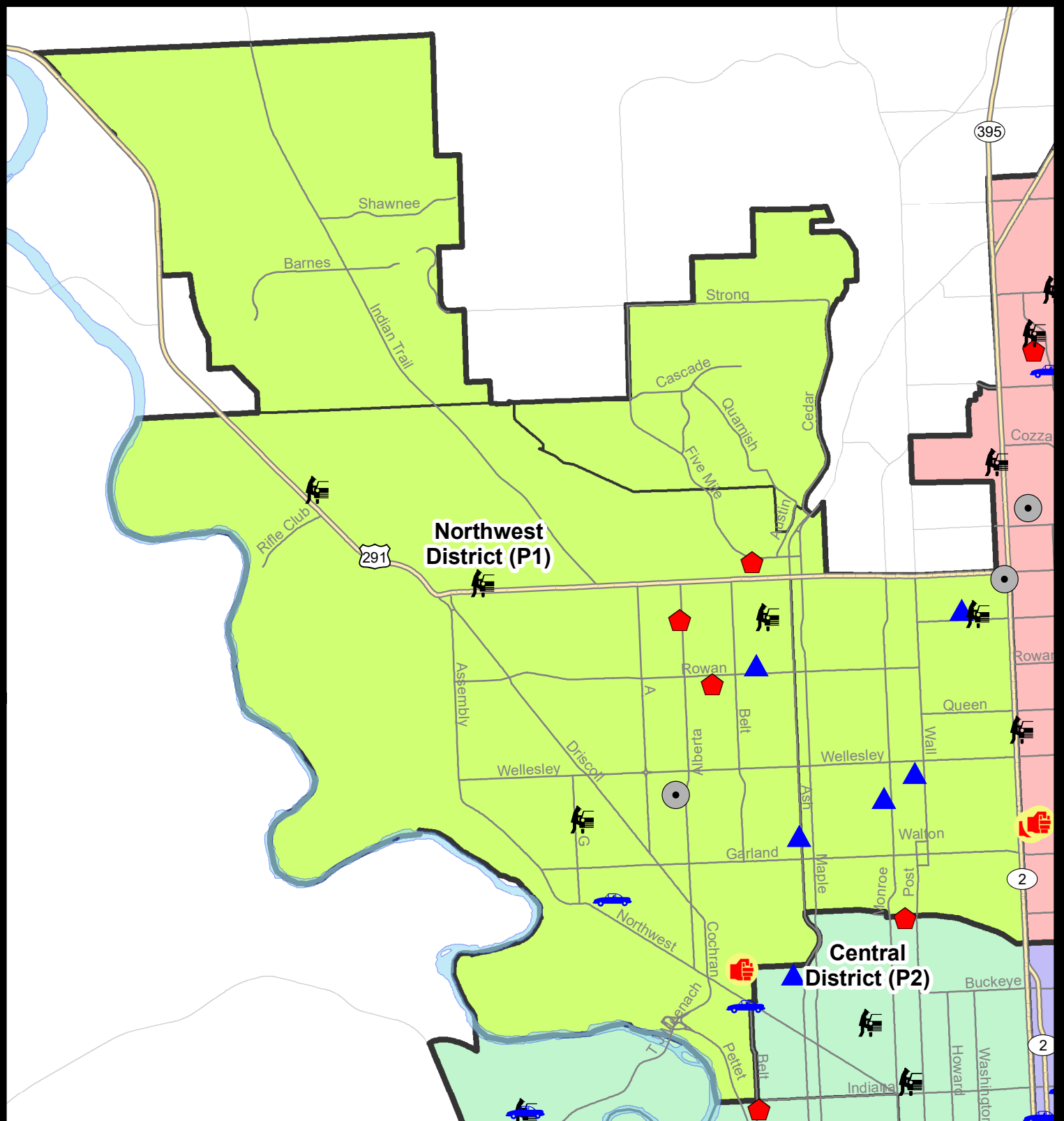
| NIBRS Categories (Part 1 Selected) | | 7 Day Comparison | | | 28 Day Comparison | | | YTD Comparison | | |
|---|-----------------------------|----------------------|-------|---------|-----------------------------|-------|-----------------------|----------------|-------|---------|
| | | Current | Prior | Percent | Current | Prior | Percent | Current | Prior | Percent |
| Violent | Criminal Homicide | 0 | 0 | | 0 | 0 | | 0 | 0 | |
| | Rape | 0 | 0 | | 1 | 4 | -75.00% | 9 | 9 | 0.00% |
| | Robbery - Commercial | 0 | 0 | | 0 | 0 | | 2 | 2 | 0.00% |
| | Robbery - Person | 0 | 0 | | 1 | 2 | -50.00% | 4 | 4 | 0.00% |
| | Aggravated Assault - Non DV | 0 | 0 | | 0 | 3 | -100.00% | 7 | 12 | -41.67% |
| | Aggravated Assault - DV | 1 | 1 | 0.00% | 3 | 3 | 0.00% | 16 | 9 | 77.78% |
| Violent Total: | | 1 | 1 | 0.00% | 5 | 12 | -58.33% | 38 | 36 | 5.56% |
| Property | Burglary - Residential | 3 | 2 | 50.00% | 8 | 10 | -20.00% | 29 | 44 | -34.09% |
| | Burglary Garage | 6 | 3 | 100.00% | 13 | 8 | 62.50% | 30 | 17 | 76.47% |
| | Burglary Commercial | 2 | 0 | | 4 | 1 | 300.00% | 7 | 9 | -22.22% |
| | Larceny | 17 | 24 | -29.17% | 78 | 60 | 30.00% | 276 | 410 | -32.68% |
| | Vehicle Theft | 2 | 1 | 100.00% | 10 | 4 | 150.00% | 33 | 47 | -29.79% |
| | Arson | 0 | 0 | | 0 | 0 | | 0 | 0 | |
| Property Total: | | 30 | 30 | 0.00% | 113 | 83 | 36.14% | 375 | 527 | -28.84% |
| Preliminary Part 1 Crime Totals: | | 31 | 31 | 0.00% | 118 | 95 | 24.21% | 413 | 563 | -26.64% |
| Current 7 Day Period: | | 3/31/2019 - 4/6/2019 | | | Prior 7 Day Period: | | 3/24/2019 - 3/30/2019 | | | |
| Current 28 Day Period: | | 3/10/2019 - 4/6/2019 | | | Prior 28 Day Period: | | 2/10/2019 - 3/9/2019 | | | |
| Current YTD Day Period: | | 1/1/2019 - 4/6/2019 | | | Prior YTD Period: | | 1/1/2018 - 4/6/2018 | | | |

Prepared by SPD Crime Analysis Office - Monday, April 8, 2019

NOTE: SPD moved from UCR to the NIBRS reporting standard on 10/4/16 following the transition to a new RMS System. [Numbers on CompStat reports prior to this date should not be used as a comparison to those on this report.](#) Additional info on these reporting standards can be found on the FBI website: <https://ucr.fbi.gov/nibrs-overview>

This chart represents Preliminary counts of selected crime categories from Police Case Reports. Full statistical analysis to determine the confidence level of this data has not been performed. The % change columns on the preliminary counts differ from the percentage change on the NIBRS crime report, sometimes significantly. The CompStat report is designed for operational use and includes only selected NIBRS categories and coding less complex than full NIBRS rules. Official statistics for these and other NIBRS categories can be found on WASPC & FBI websites once available.





City of Spokane
Northwest District (P1)
Selected
Crime Codes
2019-03-31 to 2019-04-06
 Prepared By:
 Crime Analysis Unit
 Spokane Police Department

Legend

NIBRS Events



Criminal Homicide



Rape



Robbery Commercial



Robbery Person



Aggravated Assault



Burglary Residential



Burglary Garage



Burglary Commercial



Vehicle Prowling



Vehicle Theft



Arson



Cases Represent LERMS Crime Codes
 Points may indicate multiple events
 Note: Veh Prowl is only Larceny displayed

For Additional Information on
 Incidents pertaining to an
 Area, Trend, or Pattern
 Contact Information Analysis

0 0.25 0.5 1 Miles



THIS IS NOT A LEGAL DOCUMENT:
 The information shown on this map is compiled
 from various sources and is subject to constant
 revision. Information shown on this map should
 not be used to determine the location of facilities
 in relationship to property lines, section lines,
 streets, etc.

Sunday - Saturday

NW - Northwest District (P1)

3/31/2019 TO 4/6/2019



| <u>A/C</u> | <u>Offense Statute</u> | <u>Address</u> | <u>Reported Date</u> | <u>Dist</u> |
|----------------------|--|-----------------------|----------------------|-------------|
| <u>SPA1BS</u> | | | | |
| C | RESIDENTIAL BURGLARY | 6400 N ELGIN ST | 4/5/2019 | P1 |
| C | THEFT 3D ALL OTHER | 2000 W FRANCIS AVE | 4/4/2019 | P1 |
| A | THEFT 3D FROM MOTOR VEHICLE | 6300 N SUTHERLIN ST | 4/1/2019 | P1 |
| C | THEFT 3D FROM MOTOR VEHICLE | 7200 N NINE MILE RD | 4/5/2019 | P1 |
| <u>SPA1FM</u> | | | | |
| C | THEFT 3D FROM BUILDING | 8900 N CANNON ST | 4/2/2019 | P1 |
| <u>SPA1NH</u> | | | | |
| A | BURGLARY 2D COMMERCIAL | 6200 N DIVISION ST | 4/3/2019 | P1 |
| C | BURGLARY 2D GARAGE | 4500 N POST ST | 4/2/2019 | P1 |
| A | BURGLARY 2D GARAGE | 4300 N MADISON ST | 4/3/2019 | P1 |
| A | BURGLARY 2D GARAGE | 5900 N WHITEHOUSE ST | 4/4/2019 | P1 |
| C | THEFT 2D FROM BUILDING | 5400 N LINCOLN ST | 4/3/2019 | P1 |
| C | THEFT 3D ALL OTHER | 1200 W KIERNAN AVE | 4/1/2019 | P1 |
| C | THEFT 3D FROM BUILDING | 1100 W HEROY AVE | 4/4/2019 | P1 |
| A | THEFT 3D FROM MOTOR VEHICLE | 5900 N CALISPEL ST | 4/1/2019 | P1 |
| <u>SPA1NW</u> | | | | |
| C | ASSAULT 2D | 2100 W FAIRVIEW AVE | 4/4/2019 | P2 |
| C | BURGLARY 2D COMMERCIAL | 4500 N ALBERTA ST | 4/1/2019 | P1 |
| A | BURGLARY 2D GARAGE | 5500 N CANNON ST | 3/31/2019 | P1 |
| A | BURGLARY 2D GARAGE | 4000 N ASH ST | 4/2/2019 | P1 |
| A | BURGLARY 2D GARAGE | 5500 N CANNON ST | 4/3/2019 | P1 |
| A | RESIDENTIAL BURGLARY | 2300 W SANSON AVE | 4/1/2019 | P1 |
| C | RESIDENTIAL BURGLARY | 5900 N ALBERTA ST | 4/4/2019 | P1 |
| C | TAKING MOTOR VEHICLE WITHOUT PERMISSION 2D | 3200 W GORDON AVE | 4/2/2019 | P1 |
| C | THEFT 2D FROM BUILDING | 3100 W DALKE AVE | 4/4/2019 | P1 |
| C | THEFT 2D FROM MOTOR VEHICLE | 5900 N ELM ST | 4/1/2019 | P1 |
| C | THEFT 2D FROM MOTOR VEHICLE | 3400 W LONGFELLOW AVE | 4/4/2019 | P1 |
| C | THEFT 3D ALL OTHER | 2900 W GARLAND AVE | 4/3/2019 | P1 |
| C | THEFT 3D CITY SHOPLIFTING | 2300 W WELLESLEY AVE | 4/4/2019 | P1 |
| C | THEFT 3D FROM BUILDING | 2100 W NORTHWEST BLVD | 4/1/2019 | P1 |
| C | THEFT 3D FROM BUILDING | 2200 W WELLESLEY AVE | 4/2/2019 | P1 |
| C | THEFT 3D FROM BUILDING | 5200 W LYONS AVE | 4/5/2019 | P1 |
| C | THEFT 3D VEHICLE PARTS AND ACCESSORIES | 4100 N OAK ST | 4/5/2019 | P1 |
| C | THEFT OF MOTOR VEHICLE | 2100 W NORTHWEST BLVD | 4/2/2019 | P1 |

POLICE SUMMARY - Ending: Saturday, April 6, 2019

NW - North Central District (P2)



Preliminary IBR Counts

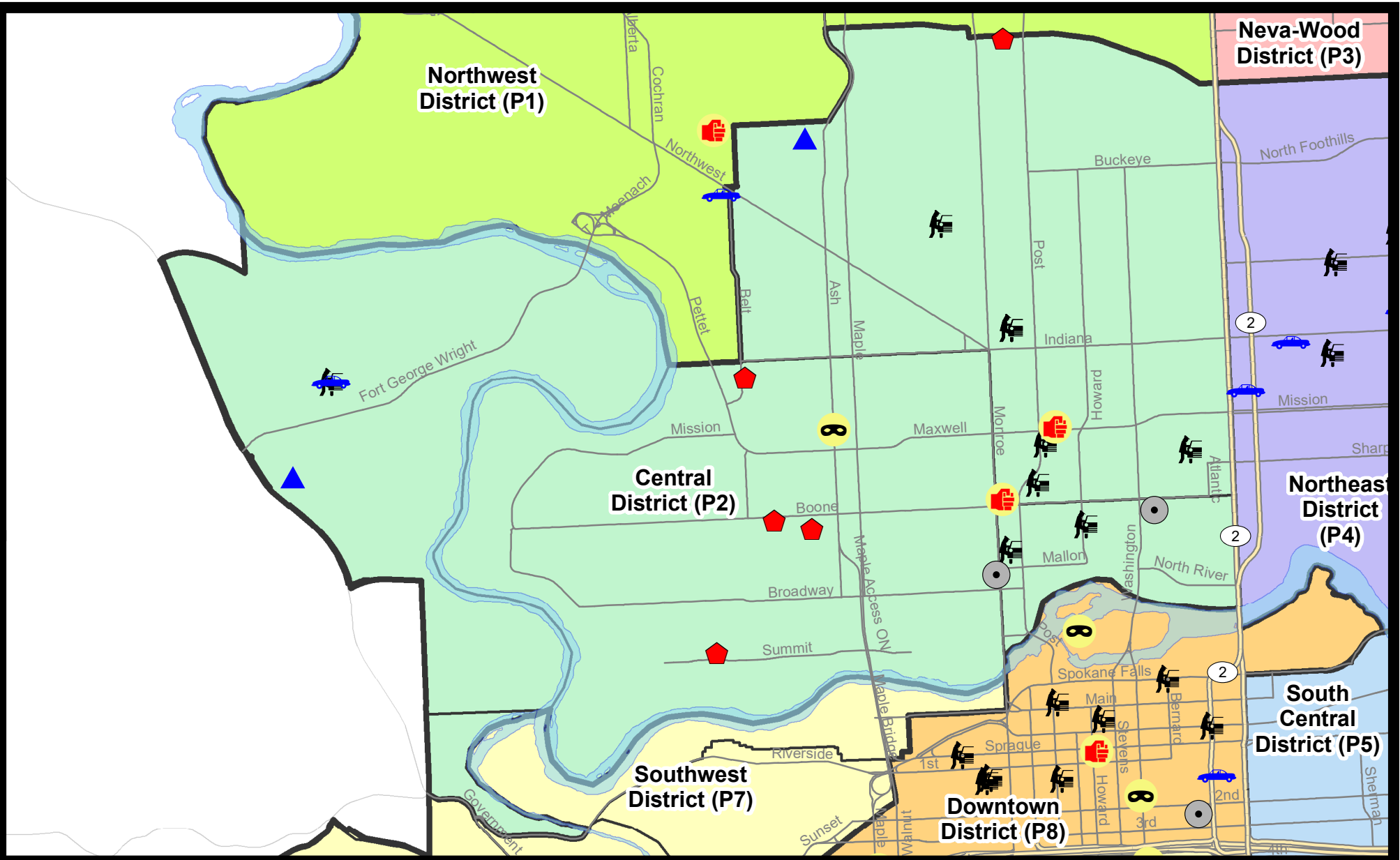
| NIBRS Categories (Part 1 Selected) | | 7 Day Comparison | | | 28 Day Comparison | | | YTD Comparison | | |
|------------------------------------|-----------------------------|----------------------|-------|---------|----------------------|-------|-----------------------|----------------|-------|---------|
| | | Current | Prior | Percent | Current | Prior | Percent | Current | Prior | Percent |
| Violent | Criminal Homicide | 0 | 0 | | 0 | 0 | | 0 | 0 | |
| | Rape | 1 | 2 | -50.00% | 7 | 3 | 133.33% | 16 | 6 | 166.67% |
| | Robbery - Commercial | 0 | 0 | | 0 | 2 | -100.00% | 3 | 3 | 0.00% |
| | Robbery - Person | 1 | 0 | | 1 | 1 | 0.00% | 7 | 12 | -41.67% |
| | Aggravated Assault - Non DV | 1 | 0 | | 4 | 8 | -50.00% | 22 | 23 | -4.35% |
| | Aggravated Assault - DV | 1 | 0 | | 2 | 4 | -50.00% | 11 | 18 | -38.89% |
| | Violent Total: | 4 | 2 | 100.00% | 14 | 18 | -22.22% | 59 | 62 | -4.84% |
| Property | Burglary - Residential | 5 | 2 | 150.00% | 9 | 11 | -18.18% | 35 | 33 | 6.06% |
| | Burglary Garage | 2 | 0 | | 3 | 2 | 50.00% | 17 | 18 | -5.56% |
| | Burglary Commercial | 2 | 2 | 0.00% | 5 | 1 | 400.00% | 13 | 15 | -13.33% |
| | Larceny | 27 | 27 | 0.00% | 107 | 80 | 33.75% | 333 | 347 | -4.03% |
| | Vehicle Theft | 1 | 2 | -50.00% | 6 | 16 | -62.50% | 44 | 73 | -39.73% |
| | Arson | 0 | 0 | | 0 | 0 | | 1 | 0 | |
| | Property Total: | 37 | 33 | 12.12% | 130 | 110 | 18.18% | 443 | 486 | -8.85% |
| Preliminary Part 1 Crime Totals: | | 41 | 35 | 17.14% | 144 | 128 | 12.50% | 502 | 548 | -8.39% |
| Current 7 Day Period: | | 3/31/2019 - 4/6/2019 | | | Prior 7 Day Period: | | 3/24/2019 - 3/30/2019 | | | |
| Current 28 Day Period: | | 3/10/2019 - 4/6/2019 | | | Prior 28 Day Period: | | 2/10/2019 - 3/9/2019 | | | |
| Current YTD Day Period: | | 1/1/2019 - 4/6/2019 | | | Prior YTD Period: | | 1/1/2018 - 4/6/2018 | | | |

Prepared by SPD Crime Analysis Office - Monday, April 8, 2019

NOTE: SPD moved from UCR to the NIBRS reporting standard on 10/4/16 following the transition to a new RMS System. [Numbers on CompStat reports prior to this date should not be used as a comparison to those on this report.](#) Additional info on these reporting standards can be found on the FBI website: <https://ucr.fbi.gov/nibrs-overview>

This chart represents Preliminary counts of selected crime categories from Police Case Reports. Full statistical analysis to determine the confidence level of this data has not been performed. The % change columns on the preliminary counts differ from the percentage change on the NIBRS crime report, sometimes significantly. The CompStat report is designed for operational use and includes only selected NIBRS categories and coding less complex than full NIBRS rules. Official statistics for these and other NIBRS categories can be found on WASPC & FBI websites once available.





City of Spokane
Central District (P2)
Selected
Crime Types
2019-03-31 to 2019-04-06
 Prepared By:
 Crime Analysis Unit
 Spokane Police Department

Legend

NIBRS Events

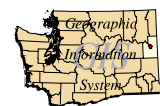
- | | | | |
|-------------------|--------------------|----------------------|---------------------|
| Criminal Homicide | Robbery Commercial | Aggravated Assault | Burglary Commercial |
| Rape | Robbery Person | Burglary Residential | Vehicle Prowling |
| | | Burglary Garage | Vehicle Theft |
| | | | Arson |

Cases Represent LERMS Crime Codes
 Points may indicate multiple events
 Note: Veh Prowl is only Larceny category displayed



For Additional Information on Incidents
 pertaining to an Area, Trend, or Pattern
 Contact Information Analysis

0 0.2 0.4 0.6 Miles



THIS IS NOT A LEGAL DOCUMENT:
 The information shown on this map is compiled
 from various sources and is subject to constant
 revision. Information shown on this map should
 not be used to determine the location of facilities
 in relationship to property lines, section lines,
 streets, etc.



Sunday - Saturday

NW - Central District (P2)

3/31/2019 TO 4/6/2019



| A/C | Offense Statute | Address | Reported Date | Dist |
|----------------------|--|------------------------------|----------------------|-------------|
| <u>SPA2EG</u> | | | | |
| C | ASSAULT 2D | 700 W MAXWELL AVE | 4/5/2019 | P2 |
| C | BURGLARY 1D GARAGE | 1700 W CLEVELAND AVE | 4/5/2019 | P2 |
| C | HARASSMENT FELONY WEAPON INVOLVED | 1200 N MONROE ST | 4/1/2019 | P1 |
| C | MAIL THEFT | 700 W KNOX AVE | 4/6/2019 | P2 |
| C | RESIDENTIAL BURGLARY | 3300 N LINCOLN ST | 4/3/2019 | P1 |
| C | THEFT 1D POCKET PICKING | 1600 W NORTHWEST BLVD | 4/2/2019 | P2 |
| C | THEFT 2D ALL OTHER | 1600 W NORTHWEST BLVD | 4/2/2019 | P2 |
| C | THEFT 2D FROM BUILDING | 300 W MISSION AVE | 4/5/2019 | P2 |
| C | THEFT 2D FROM MOTOR VEHICLE | N LINCOLN ST / W SHANNON AVE | 4/2/2019 | P2 |
| C | THEFT 2D FROM MOTOR VEHICLE | 1200 N POST ST | 4/6/2019 | P2 |
| C | THEFT 3D CITY FROM BUILDING | 3300 N LINCOLN ST | 4/5/2019 | P2 |
| C | THEFT 3D CITY SHOPLIFTING | 1600 W NORTHWEST BLVD | 3/31/2019 | P1 |
| C | THEFT 3D FROM MOTOR VEHICLE | 1400 N POST ST | 3/31/2019 | P2 |
| C | THEFT 3D FROM MOTOR VEHICLE | 1100 W JACKSON AVE | 3/31/2019 | P2 |
| C | THEFT 3D FROM MOTOR VEHICLE | N LINCOLN ST / W SHANNON AVE | 4/1/2019 | P2 |
| C | THEFT 3D FROM MOTOR VEHICLE | 100 W SINTO AVE | 4/2/2019 | P2 |
| C | THEFT 3D SHOPLIFTING | 1600 W NORTHWEST BLVD | 3/31/2019 | P2 |
| C | THEFT 3D VEHICLE PARTS AND ACCESSORIES | 800 W MANSFIELD AVE | 4/1/2019 | P2 |
| C | THEFT 3D VEHICLE PARTS AND ACCESSORIES | 1100 W DALTON AVE | 4/3/2019 | P2 |
| C | THEFT 3D VEHICLE PARTS AND ACCESSORIES | 2400 N DIVISION ST | 4/5/2019 | P2 |
| <u>SPA2RS</u> | | | | |
| A | BURGLARY 2D COMMERCIAL | 300 W BOONE AVE | 4/5/2019 | P1 |
| C | THEFT 3D ALL OTHER | 900 N MONROE ST | 4/6/2019 | P2 |
| A | THEFT 3D FROM MOTOR VEHICLE | 1000 N HOWARD ST | 4/2/2019 | P2 |
| C | THEFT 3D FROM MOTOR VEHICLE | 900 N MONROE ST | 4/5/2019 | P2 |
| <u>SPA2WC</u> | | | | |
| C | BURGLARY 2D COMMERCIAL | 800 N MONROE ST | 4/1/2019 | P2 |
| A | RESIDENTIAL BURGLARY | 2200 W SUMMIT PKWY | 4/1/2019 | P1 |
| C | RESIDENTIAL BURGLARY | 2000 W NORA AVE | 4/1/2019 | P1 |
| C | RESIDENTIAL BURGLARY | 1800 W GARDNER AVE | 4/1/2019 | P1 |
| C | RESIDENTIAL BURGLARY | 1900 W BOONE AVE | 4/5/2019 | P2 |
| C | ROBBERY 1D PERSON | W MISSION AVE / N ASH ST | 3/31/2019 | P1 |
| C | THEFT 2D ALL OTHER | 2000 W MALLON AVE | 3/31/2019 | P2 |
| C | THEFT 2D FROM BUILDING | 2500 W DEAN AVE | 4/2/2019 | P2 |
| C | THEFT 3D ALL OTHER | 1100 W BROADWAY AVE | 4/1/2019 | P2 |
| C | THEFT 3D ALL OTHER | 1800 W COLLEGE AVE | 4/6/2019 | P2 |
| C | THEFT 3D CITY SHOPLIFTING | 1000 W SUMMIT PKWY | 3/31/2019 | P1 |

| A/C | Offense Statute | Address | Reported Date | Dist |
|---------------|---|------------------------------|----------------------|-------------|
| SPA2WH | | | | |
| C | BURGLARY 2D GARAGE | 1500 N MCKENZIE RIVER ST | 3/31/2019 | P1 |
| C | IBR Purposes Only - Sodomy | | 4/1/2019 | P1 |
| C | THEFT 2D FROM BUILDING | 1500 N MCKENZIE RIVER ST | 3/31/2019 | P1 |
| C | THEFT 3D CITY FROM MOTOR VEHICLE | 3400 W FORT GEORGE WRIGHT DR | 4/2/2019 | P1 |
| C | THEFT 3D CITY VEHICLE PARTS AND ACCESSORIES | 3400 W FORT GEORGE WRIGHT DR | 4/2/2019 | P1 |
| C | THEFT OF MOTOR VEHICLE | 3400 W FORT GEORGE WRIGHT DR | 4/2/2019 | P1 |

POLICE SUMMARY - Ending: Saturday, April 6, 2019



NE - Neva-Wood District (P3)

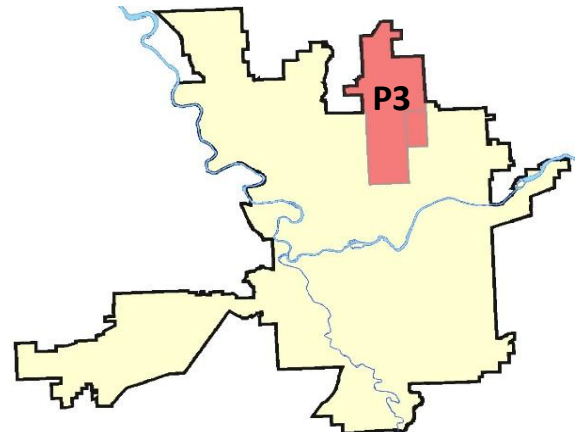
Preliminary IBR Counts

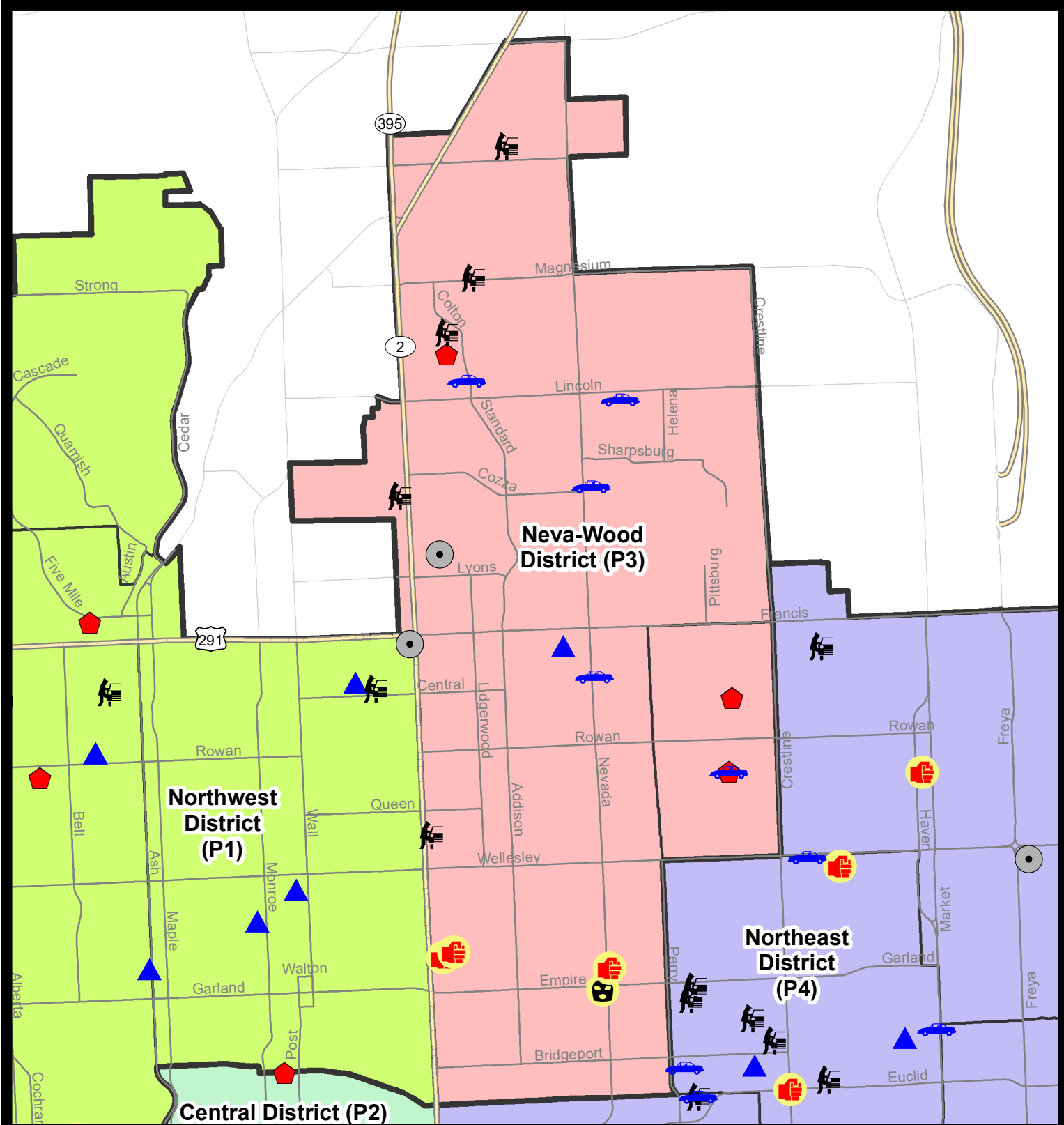
| NIBRS Categories (Part 1 Selected) | | 7 Day Comparison | | | 28 Day Comparison | | | YTD Comparison | | |
|------------------------------------|-----------------------------|----------------------|-------|----------|----------------------|-------|-----------------------|----------------|-------|----------|
| | | Current | Prior | Percent | Current | Prior | Percent | Current | Prior | Percent |
| Violent | Criminal Homicide | 0 | 0 | | 0 | 0 | | 0 | 1 | -100.00% |
| | Rape | 0 | 3 | -100.00% | 3 | 3 | 0.00% | 13 | 16 | -18.75% |
| | Robbery - Commercial | 1 | 0 | | 3 | 1 | 200.00% | 9 | 7 | 28.57% |
| | Robbery - Person | 0 | 1 | -100.00% | 1 | 4 | -75.00% | 9 | 9 | 0.00% |
| | Aggravated Assault - Non DV | 1 | 1 | 0.00% | 6 | 4 | 50.00% | 22 | 36 | -38.89% |
| | Aggravated Assault - DV | 2 | 1 | 100.00% | 6 | 1 | 500.00% | 14 | 20 | -30.00% |
| Violent Total: | | 4 | 6 | -33.33% | 19 | 13 | 46.15% | 67 | 89 | -24.72% |
| Property | Burglary - Residential | 3 | 3 | 0.00% | 12 | 8 | 50.00% | 34 | 44 | -22.73% |
| | Burglary Garage | 1 | 3 | -66.67% | 9 | 8 | 12.50% | 32 | 27 | 18.52% |
| | Burglary Commercial | 1 | 0 | | 5 | 5 | 0.00% | 14 | 11 | 27.27% |
| | Larceny | 39 | 64 | -39.06% | 174 | 170 | 2.35% | 607 | 893 | -32.03% |
| | Vehicle Theft | 5 | 5 | 0.00% | 20 | 36 | -44.44% | 88 | 102 | -13.73% |
| | Arson | 0 | 0 | | 1 | 0 | | 2 | 4 | -50.00% |
| Property Total: | | 49 | 75 | -34.67% | 221 | 227 | -2.64% | 777 | 1081 | -28.12% |
| Preliminary Part 1 Crime Totals: | | 53 | 81 | -34.57% | 240 | 240 | 0.00% | 844 | 1170 | -27.86% |
| Current 7 Day Period: | | 3/31/2019 - 4/6/2019 | | | Prior 7 Day Period: | | 3/24/2019 - 3/30/2019 | | | |
| Current 28 Day Period: | | 3/10/2019 - 4/6/2019 | | | Prior 28 Day Period: | | 2/10/2019 - 3/9/2019 | | | |
| Current YTD Day Period: | | 1/1/2019 - 4/6/2019 | | | Prior YTD Period: | | 1/1/2018 - 4/6/2018 | | | |

Prepared by SPD Crime Analysis Office - Monday, April 8, 2019

NOTE: SPD moved from UCR to the NIBRS reporting standard on 10/4/16 following the transition to a new RMS System. [Numbers on CompStat reports prior to this date should not be used as a comparison to those on this report.](#) Additional info on these reporting standards can be found on the FBI website: <https://ucr.fbi.gov/nibrs-overview>

This chart represents Preliminary counts of selected crime categories from Police Case Reports. Full statistical analysis to determine the confidence level of this data has not been performed. The % change columns on the preliminary counts differ from the percentage change on the NIBRS crime report, sometimes significantly. The CompStat report is designed for operational use and includes only selected NIBRS categories and coding less complex than full NIBRS rules. Official statistics for these and other NIBRS categories can be found on WASPC & FBI websites once available.





City of Spokane
Neva-Wood District (P3)
Selected Crime Codes
2019-03-31 to 2019-04-06
 Prepared By:
 Crime Analysis Unit
 Spokane Police Department

Legend

NIBRS Events



Criminal Homicide



Rape



Robbery Commercial



Robbery Person



Aggravated Assault



Burglary Residential



Burglary Garage



Burglary Commercial



Vehicle Prowling



Vehicle Theft



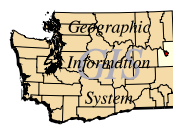
Arson



Cases Represent LERMS Crime Codes
 Points may indicate multiple events
 Note: Veh Prowl is only Larceny displayed

For Additional Information on
 Incidents pertaining to an
 Area, Trend, or Pattern
 Contact Information Analysis

0 0.2 0.4 0.8 Miles



THIS IS NOT A LEGAL DOCUMENT:
 The information shown on this map is compiled
 from various sources and is subject to constant
 revision. Information shown on this map should
 not be used to determine the location of facilities
 in relationship to property lines, section lines,
 streets, etc.

Sunday - Saturday

3/31/2019 TO 4/6/2019

NE - Neva-Wood District (P3)



| <u>A/C</u> | <u>Offense Statute</u> | <u>Address</u> | <u>Reported Date</u> | <u>Dist</u> |
|---------------|-----------------------------|------------------------|----------------------|-------------|
| SPB3NL | | | | |
| C | ASSAULT 2D | 0 E LACROSSE AVE | 3/31/2019 | P2 |
| C | ASSAULT 2D | 3900 N NEVADA ST | 4/4/2019 | P4 |
| C | ASSAULT 2D | 0 E LACROSSE AVE | 4/6/2019 | P2 |
| C | BURGLARY 1D FROM RESIDENCE | 8100 N GENERAL LEE WAY | 4/6/2019 | P2 |
| C | BURGLARY 2D COMMERCIAL | 6700 N DIVISION ST | 4/2/2019 | P3 |
| C | BURGLARY 2D GARAGE | 800 E DECATUR AVE | 4/1/2019 | P3 |
| C | MAIL THEFT | 4500 N DIVISION ST | 4/5/2019 | P3 |
| C | ROBBERY 1D COMMERCIAL | 900 E EMPIRE AVE | 3/31/2019 | P4 |
| C | THEFT 2D ALL OTHER | 4700 N DIVISION ST | 4/4/2019 | P3 |
| C | THEFT 2D ALL OTHER | 4700 N DIVISION ST | 4/6/2019 | P3 |
| C | THEFT 2D FROM BUILDING | 3300 N NEVADA ST | 4/1/2019 | P3 |
| C | THEFT 2D FROM BUILDING | 4700 N DIVISION ST | 4/1/2019 | P3 |
| C | THEFT 2D FROM MOTOR VEHICLE | 600 E HOLLAND AVE | 4/3/2019 | P3 |
| C | THEFT 3D ALL OTHER | 5400 N ADDISON ST | 4/2/2019 | P3 |
| C | THEFT 3D ALL OTHER | 6100 N STANDARD ST | 4/4/2019 | P2 |
| C | THEFT 3D ALL OTHER | 0 E LYONS AVE | 4/4/2019 | P3 |
| C | THEFT 3D ALL OTHER | 5600 N DIVISION ST | 4/6/2019 | P3 |
| C | THEFT 3D CITY SHOPLIFTING | 9200 N NEVADA ST | 4/2/2019 | P4 |
| C | THEFT 3D CITY SHOPLIFTING | 6700 N DIVISION ST | 4/4/2019 | P4 |
| C | THEFT 3D CITY SHOPLIFTING | 9200 N COLTON ST | 4/4/2019 | P2 |
| C | THEFT 3D CITY SHOPLIFTING | 6700 N DIVISION ST | 4/4/2019 | P3 |
| C | THEFT 3D CITY SHOPLIFTING | 9200 N COLTON ST | 4/5/2019 | P2 |
| C | THEFT 3D CITY SHOPLIFTING | 6700 N DIVISION ST | 4/6/2019 | P4 |
| C | THEFT 3D FROM BUILDING | 600 E HOLLAND AVE | 4/1/2019 | P3 |
| C | THEFT 3D FROM BUILDING | 9200 N NEVADA ST | 4/2/2019 | P3 |
| C | THEFT 3D FROM BUILDING | 7800 N DIVISION ST | 4/2/2019 | P3 |
| C | THEFT 3D FROM BUILDING | 300 E WEDGEWOOD AVE | 4/3/2019 | P3 |
| C | THEFT 3D FROM MOTOR VEHICLE | 7100 N DIVISION ST | 4/1/2019 | P3 |
| C | THEFT 3D FROM MOTOR VEHICLE | 400 E MAGNESIUM RD | 4/2/2019 | P3 |
| C | THEFT 3D FROM MOTOR VEHICLE | 4700 N DIVISION ST | 4/2/2019 | P3 |
| A | THEFT 3D FROM MOTOR VEHICLE | 8200 N GENERAL LEE WAY | 4/6/2019 | P3 |
| C | THEFT 3D SHOPLIFTING | 4700 N DIVISION ST | 3/31/2019 | P3 |
| C | THEFT 3D SHOPLIFTING | 9500 N NEWPORT HWY | 3/31/2019 | P3 |
| C | THEFT 3D SHOPLIFTING | 9200 N COLTON ST | 4/1/2019 | P3 |
| C | THEFT 3D SHOPLIFTING | 4700 N DIVISION ST | 4/1/2019 | P3 |
| C | THEFT 3D SHOPLIFTING | 5600 N DIVISION ST | 4/3/2019 | P3 |
| C | THEFT 3D SHOPLIFTING | 9100 N NEWPORT HWY | 4/3/2019 | P3 |
| C | THEFT 3D SHOPLIFTING | 4700 N DIVISION ST | 4/3/2019 | P3 |

For protection of victim privacy, the entire address on sexual assault crimes has been redacted.

| A/C | Offense Statute | Address | Reported Date | Dist |
|------------|--|---------------------|----------------------|-------------|
| C | THEFT 3D SHOPLIFTING | 4400 N DIVISION ST | 4/5/2019 | Oth |
| C | THEFT 3D SHOPLIFTING | 9200 N COLTON ST | 4/5/2019 | P3 |
| C | THEFT 3D SHOPLIFTING | 9200 N COLTON ST | 4/5/2019 | P4 |
| C | THEFT 3D SHOPLIFTING | 4700 N DIVISION ST | 4/6/2019 | P3 |
| C | THEFT 3D SHOPLIFTING | 10100 N NEWPORT HWY | 4/6/2019 | P3 |
| C | THEFT 3D VEHICLE PARTS AND ACCESSORIES | 100 E ROCKWELL AVE | 3/31/2019 | P3 |
| C | THEFT OF MOTOR VEHICLE | 7900 N STANDARD ST | 4/4/2019 | P3 |
| C | THEFT OF MOTOR VEHICLE | 5900 N NEVADA ST | 4/4/2019 | P4 |
| C | THEFT OF MOTOR VEHICLE | 1000 E COZZA DR | 4/4/2019 | P4 |
| C | THEFT OF MOTOR VEHICLE | 7800 N MORTON ST | 4/6/2019 | P4 |

SPB3WH

| | | | | |
|---|------------------------|---------------------|-----------|----|
| C | RESIDENTIAL BURGLARY | 1700 E EVERETT AVE | 3/31/2019 | P4 |
| C | RESIDENTIAL BURGLARY | 1800 E COLUMBIA AVE | 4/2/2019 | P4 |
| C | THEFT 2D FROM BUILDING | 1900 E QUEEN AVE | 4/2/2019 | P3 |
| C | THEFT 3D FROM BUILDING | 1700 E ROWAN AVE | 4/6/2019 | P4 |
| C | THEFT OF MOTOR VEHICLE | 1700 E EVERETT AVE | 3/31/2019 | P4 |

POLICE SUMMARY - Ending: Saturday, April 6, 2019



NE - Northeast District (P4)

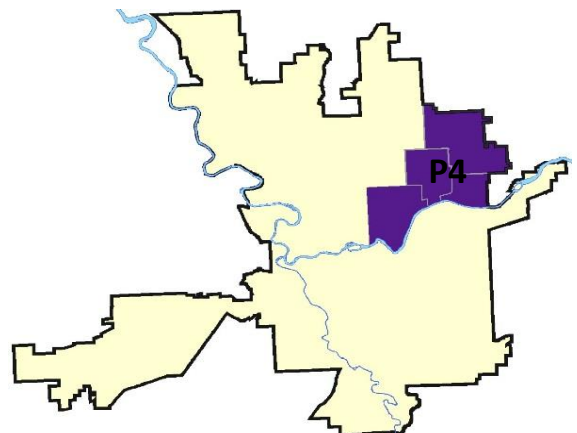
Preliminary IBR Counts

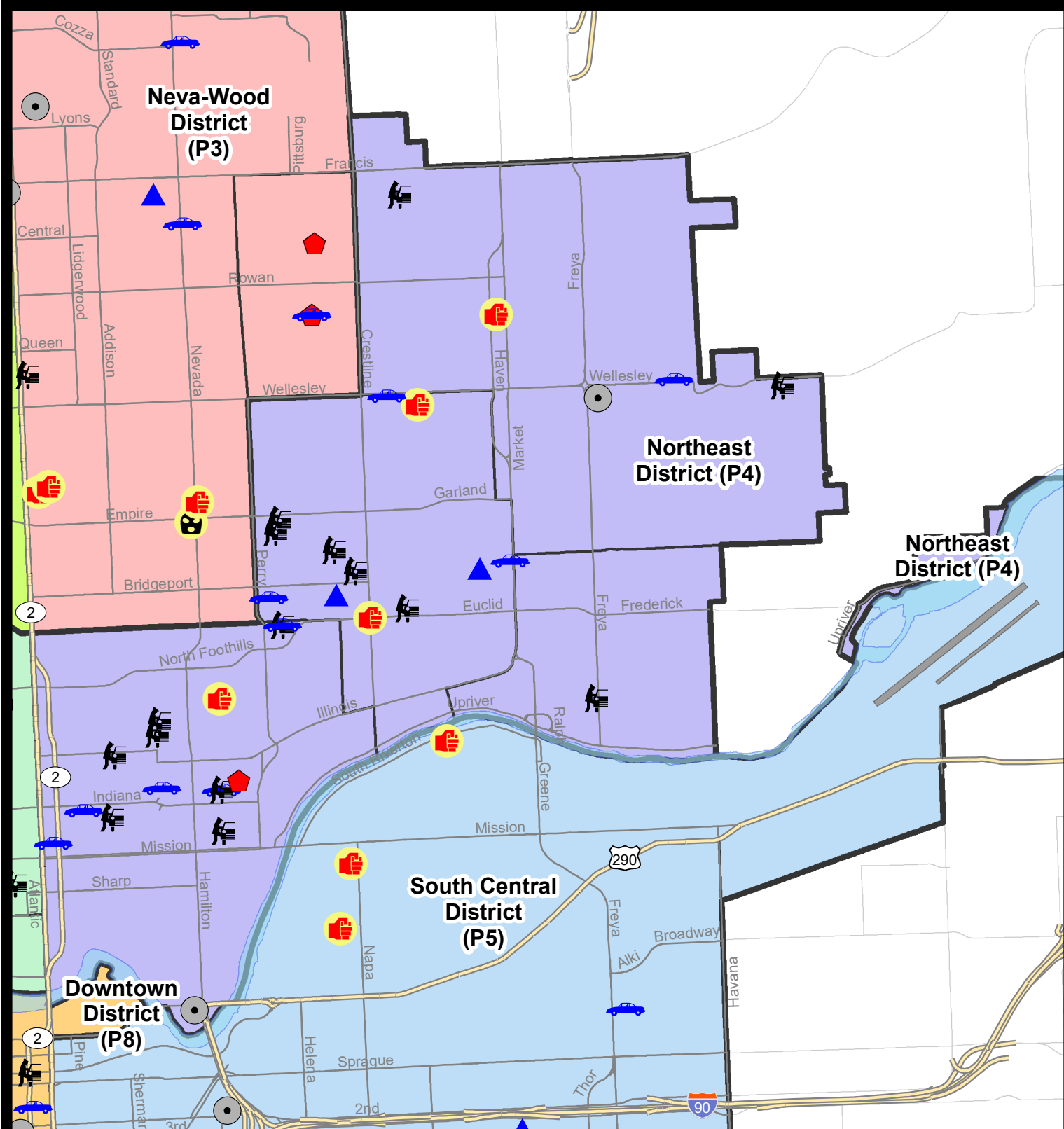
| NIBRS Categories (Part 1 Selected) | | 7 Day Comparison | | | 28 Day Comparison | | | YTD Comparison | | |
|---|-----------------------------|----------------------|-------|----------|-----------------------------|-------|-----------------------|----------------|-------|---------|
| | | Current | Prior | Percent | Current | Prior | Percent | Current | Prior | Percent |
| Violent | Criminal Homicide | 0 | 0 | | 0 | 0 | | 0 | 0 | |
| | Rape | 0 | 0 | | 0 | 2 | -100.00% | 8 | 15 | -46.67% |
| | Robbery - Commercial | 0 | 2 | -100.00% | 2 | 2 | 0.00% | 5 | 3 | 66.67% |
| | Robbery - Person | 0 | 1 | -100.00% | 2 | 0 | | 3 | 7 | -57.14% |
| | Aggravated Assault - Non DV | 3 | 4 | -25.00% | 8 | 6 | 33.33% | 24 | 25 | -4.00% |
| | Aggravated Assault - DV | 1 | 0 | | 3 | 3 | 0.00% | 8 | 24 | -66.67% |
| Violent Total: | | 4 | 7 | -42.86% | 15 | 13 | 15.38% | 48 | 74 | -35.14% |
| Property | Burglary - Residential | 1 | 2 | -50.00% | 7 | 9 | -22.22% | 32 | 39 | -17.95% |
| | Burglary Garage | 2 | 1 | 100.00% | 5 | 1 | 400.00% | 11 | 14 | -21.43% |
| | Burglary Commercial | 2 | 2 | 0.00% | 5 | 5 | 0.00% | 15 | 17 | -11.76% |
| | Larceny | 38 | 26 | 46.15% | 118 | 88 | 34.09% | 379 | 404 | -6.19% |
| | Vehicle Theft | 9 | 3 | 200.00% | 25 | 20 | 25.00% | 71 | 79 | -10.13% |
| | Arson | 0 | 0 | | 0 | 1 | -100.00% | 1 | 4 | -75.00% |
| Property Total: | | 52 | 34 | 52.94% | 160 | 124 | 29.03% | 509 | 557 | -8.62% |
| Preliminary Part 1 Crime Totals: | | 56 | 41 | 36.59% | 175 | 137 | 27.74% | 557 | 631 | -11.73% |
| Current 7 Day Period: | | 3/31/2019 - 4/6/2019 | | | Prior 7 Day Period: | | 3/24/2019 - 3/30/2019 | | | |
| Current 28 Day Period: | | 3/10/2019 - 4/6/2019 | | | Prior 28 Day Period: | | 2/10/2019 - 3/9/2019 | | | |
| Current YTD Day Period: | | 1/1/2019 - 4/6/2019 | | | Prior YTD Period: | | 1/1/2018 - 4/6/2018 | | | |

Prepared by SPD Crime Analysis Office - Monday, April 8, 2019

NOTE: SPD moved from UCR to the NIBRS reporting standard on 10/4/16 following the transition to a new RMS System. [Numbers on CompStat reports prior to this date should not be used as a comparison to those on this report.](#) Additional info on these reporting standards can be found on the FBI website: <https://ucr.fbi.gov/nibrs-overview>

This chart represents Preliminary counts of selected crime categories from Police Case Reports. Full statistical analysis to determine the confidence level of this data has not been performed. The % change columns on the preliminary counts differ from the percentage change on the NIBRS crime report, sometimes significantly. The CompStat report is designed for operational use and includes only selected NIBRS categories and coding less complex than full NIBRS rules. Official statistics for these and other NIBRS categories can be found on WASPC & FBI websites once available.





City of Spokane
Northeast District (P4)
Selected Crime Codes
2019-03-31 to 2019-04-06
 Prepared By:
 Crime Analysis Unit
 Spokane Police Department

Legend

NIBRS Events

| | | |
|--------------------|----------------------|---------------------|
| Criminal Homicide | Robbery Person | Burglary Commercial |
| Rape | Aggravated Assault | Vehicle Prowling |
| Robbery Commercial | Burglary Residential | Vehicle Theft |
| | Burglary Garage | Arson |

*Cases Represent LERMS Crime Codes
 Points may indicate multiple events
 Note: Veh Prowl is only Larceny displayed*

SPokane Police

For Additional Information on Incidents pertaining to an Area, Trend, or Pattern Contact Information Analysis

0 0.2 0.4 0.8 Miles

Geographic Information System

W N E S

SPokane

THIS IS NOT A LEGAL DOCUMENT:
 The information shown on this map is compiled from various sources and is subject to constant revision. Information shown on this map should not be used to determine the location of facilities in relationship to property lines, section lines, streets, etc.

Sunday - Saturday

NE - Northeast District (P4)

3/31/2019 TO 4/6/2019



| <u>A/C</u> | <u>Offense Statute</u> | <u>Address</u> | <u>Reported Date</u> | <u>Dist</u> |
|----------------------|--|--------------------------------|----------------------|-------------|
| <u>SPB4BE</u> | | | | |
| C | ASSAULT 2D | N COOK ST / E HOFFMAN AVE | 4/2/2019 | P4 |
| A | BURGLARY 2D GARAGE | 3500 N REGAL ST | 4/5/2019 | P4 |
| C | BURGLARY 2D GARAGE | 1800 E LIBERTY AVE | 4/6/2019 | P4 |
| C | HARASSMENT FELONY WEAPON INVOLVED | E EUCLID AVE / N CRESTLINE ST | 4/3/2019 | P4 |
| C | THEFT 2D ALL OTHER | 2200 E WELLESLEY AVE | 4/4/2019 | P4 |
| C | THEFT 2D FROM BUILDING | 3900 N MARKET ST | 4/4/2019 | P4 |
| C | THEFT 2D FROM MOTOR VEHICLE | 3800 N HELENA ST | 4/5/2019 | P4 |
| C | THEFT 2D FROM MOTOR VEHICLE | 1500 E PROVIDENCE AVE | 4/6/2019 | P4 |
| C | THEFT 3D ALL OTHER | 2800 N MARKET ST | 4/1/2019 | P4 |
| C | THEFT 3D ALL OTHER | 3500 N MARKET ST | 4/6/2019 | P4 |
| C | THEFT 3D CITY FROM BUILDING | 2200 E WELLESLEY AVE | 4/4/2019 | P4 |
| A | THEFT 3D FROM MOTOR VEHICLE | 1800 E GLASS AVE | 4/2/2019 | P4 |
| C | THEFT 3D FROM MOTOR VEHICLE | 2000 E COURTLAND AVE | 4/2/2019 | P4 |
| C | THEFT 3D FROM MOTOR VEHICLE | 2300 E EUCLID AVE | 4/6/2019 | P4 |
| C | THEFT OF MOTOR VEHICLE | 3500 N MARKET ST | 4/2/2019 | P4 |
| C | THEFT OF MOTOR VEHICLE | 1400 E LIBERTY AVE | 4/3/2019 | P4 |
| C | THEFT OF MOTOR VEHICLE | 2200 E WELLESLEY AVE | 4/4/2019 | P4 |
| <u>SPB4HI</u> | | | | |
| C | ASSAULT 1D | 3000 E DIAMOND AVE | 4/6/2019 | P4 |
| C | BURGLARY 2D COMMERCIAL | 3600 E PRINCETON AVE | 4/6/2019 | P4 |
| A | BURGLARY 2D FENCED AREA | 4400 N MARKET ST | 4/5/2019 | P4 |
| C | THEFT 2D FROM BUILDING | 3600 E PRINCETON AVE | 4/6/2019 | P4 |
| C | THEFT 2D FROM MOTOR VEHICLE | 4800 E VALLEY SPRINGS RD | 4/1/2019 | P4 |
| C | THEFT 3D ALL OTHER | 4300 E LONGFELLOW AVE | 3/31/2019 | P4 |
| C | THEFT 3D FROM MOTOR VEHICLE | 2400 E DALKE AVE | 4/3/2019 | P4 |
| C | THEFT 3D SHOPLIFTING | 4100 N MARKET ST | 4/2/2019 | P4 |
| C | THEFT OF MOTOR VEHICLE | 4200 E WELLESLEY AVE | 4/2/2019 | P4 |
| <u>SPB4LO</u> | | | | |
| C | ASSAULT 1D | N COLUMBUS ST / E MARIETTA AVE | 3/31/2019 | P4 |
| C | BURGLARY 2D COMMERCIAL | 800 E SPOKANE FALLS BLVD | 4/1/2019 | P4 |
| C | IBR Purposes Only - Theft From Motor Vehicle | 1000 E BALDWIN AVE | 4/2/2019 | P2 |
| C | RESIDENTIAL BURGLARY | 2000 N MORTON ST | 4/2/2019 | P4 |
| C | THEFT 2D FROM BUILDING | 300 E NORTH FOOTHILLS DR | 4/3/2019 | P4 |
| C | THEFT 2D FROM MOTOR VEHICLE | 400 E NORA AVE | 4/1/2019 | P4 |
| C | THEFT 2D VEHICLE PARTS AND ACCESSORIES | 2900 N PERRY ST | 4/3/2019 | P4 |
| C | THEFT 3D ALL OTHER | 2000 N HAMILTON ST | 3/31/2019 | P4 |
| C | THEFT 3D CITY FROM BUILDING | 200 E INDIANA AVE | 4/1/2019 | P3 |

| A/C | Offense Statute | Address | Reported Date | Dist |
|------------|----------------------------------|------------------------------|----------------------|-------------|
| C | THEFT 3D CITY FROM MOTOR VEHICLE | 3000 N HOGAN ST | 4/4/2019 | P3 |
| C | THEFT 3D CITY SHOPLIFTING | 200 E NORTH FOOTHILLS DR | 4/3/2019 | P4 |
| C | THEFT 3D CITY SHOPLIFTING | 2400 N DIVISION ST | 4/4/2019 | P4 |
| C | THEFT 3D CITY SHOPLIFTING | 200 E NORTH FOOTHILLS DR | 4/6/2019 | P2 |
| C | THEFT 3D CITY SHOPLIFTING | 200 E NORTH FOOTHILLS DR | 4/6/2019 | P2 |
| C | THEFT 3D FROM MOTOR VEHICLE | E CARLISLE AVE / N DAKOTA ST | 3/31/2019 | P4 |
| A | THEFT 3D FROM MOTOR VEHICLE | 400 E MONTGOMERY AVE | 4/1/2019 | P4 |
| C | THEFT 3D FROM MOTOR VEHICLE | 2400 N DAKOTA ST | 4/1/2019 | P4 |
| C | THEFT 3D FROM MOTOR VEHICLE | 1000 E AUGUSTA AVE | 4/3/2019 | P4 |
| C | THEFT 3D SHOPLIFTING | 900 E MISSION AVE | 3/31/2019 | P4 |
| C | THEFT 3D SHOPLIFTING | 2400 N DIVISION ST | 4/1/2019 | P4 |
| C | THEFT 3D SHOPLIFTING | 900 E MISSION AVE | 4/2/2019 | P4 |
| C | THEFT 3D SHOPLIFTING | 900 E MISSION AVE | 4/6/2019 | P4 |
| C | THEFT 3D SHOPLIFTING | 200 E NORTH FOOTHILLS DR | 4/6/2019 | P2 |
| C | THEFT OF MOTOR VEHICLE | 200 E INDIANA AVE | 4/1/2019 | P3 |
| C | THEFT OF MOTOR VEHICLE | 0 E AUGUSTA AVE | 4/2/2019 | P3 |
| C | THEFT OF MOTOR VEHICLE | 1000 E BALDWIN AVE | 4/2/2019 | P2 |
| C | THEFT OF MOTOR VEHICLE | 3000 N HOGAN ST | 4/4/2019 | P3 |
| C | THEFT OF MOTOR VEHICLE | 700 E BALDWIN AVE | 4/6/2019 | P2 |

SPB4MI

| | | | | |
|---|-----------------------------|--------------------|----------|----|
| C | THEFT 2D FROM BUILDING | 3100 E JACKSON AVE | 4/2/2019 | P4 |
| C | THEFT 3D FROM MOTOR VEHICLE | 3500 E JACKSON AVE | 4/5/2019 | P4 |

SPOKANE POLICE DEPARTMENT



SOUTH **Police Service Area**

PSA Commander

Captain Tracie Meidl

South Central District (P5)

Southeast District (P6)

Southwest District (P7)



POLICE SUMMARY - Ending: Saturday, April 6, 2019

SOUTH PRECINCT (P5, P6, and P7)



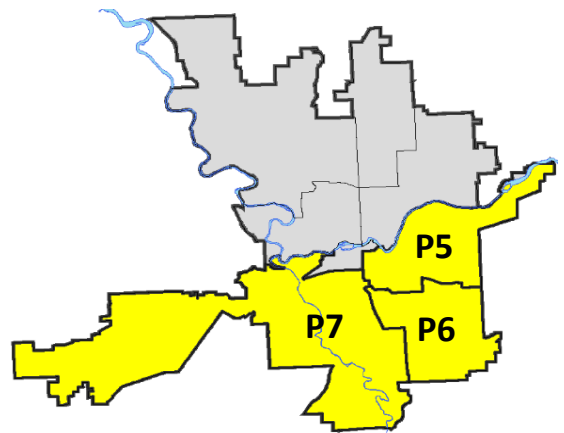
Preliminary IBR Counts

| NIBRS Categories (Part 1 Selected) | | 7 Day Comparison | | | 28 Day Comparison | | | YTD Comparison | | |
|------------------------------------|-----------------------------|----------------------|-------|----------|----------------------|-------|-----------------------|----------------|-------|---------|
| | | Current | Prior | Percent | Current | Prior | Percent | Current | Prior | Percent |
| Violent | Criminal Homicide | 0 | 0 | | 0 | 0 | | 1 | 0 | |
| | Rape | 0 | 1 | -100.00% | 4 | 8 | -50.00% | 17 | 28 | -39.29% |
| | Robbery - Commercial | 0 | 0 | | 0 | 0 | | 1 | 5 | -80.00% |
| | Robbery - Person | 2 | 0 | | 6 | 7 | -14.29% | 18 | 13 | 38.46% |
| | Aggravated Assault - Non DV | 5 | 4 | 25.00% | 16 | 13 | 23.08% | 45 | 37 | 21.62% |
| | Aggravated Assault - DV | 1 | 3 | -66.67% | 10 | 4 | 150.00% | 32 | 31 | 3.23% |
| Violent Total: | | 8 | 8 | 0.00% | 36 | 32 | 12.50% | 114 | 114 | 0.00% |
| Property | Burglary - Residential | 1 | 10 | -90.00% | 18 | 22 | -18.18% | 78 | 104 | -25.00% |
| | Burglary Garage | 4 | 4 | 0.00% | 14 | 10 | 40.00% | 45 | 37 | 21.62% |
| | Burglary Commercial | 1 | 5 | -80.00% | 16 | 9 | 77.78% | 42 | 28 | 50.00% |
| | Larceny | 53 | 61 | -13.11% | 216 | 156 | 38.46% | 643 | 701 | -8.27% |
| | Vehicle Theft | 1 | 15 | -93.33% | 30 | 19 | 57.89% | 86 | 131 | -34.35% |
| | Arson | 0 | 1 | -100.00% | 1 | 2 | -50.00% | 4 | 3 | 33.33% |
| Property Total: | | 60 | 96 | -37.50% | 295 | 218 | 35.32% | 898 | 1004 | -10.56% |
| Preliminary Part 1 Crime Totals: | | 68 | 104 | -34.62% | 331 | 250 | 32.40% | 1012 | 1118 | -9.48% |
| Current 7 Day Period: | | 3/31/2019 - 4/6/2019 | | | Prior 7 Day Period: | | 3/24/2019 - 3/30/2019 | | | |
| Current 28 Day Period: | | 3/10/2019 - 4/6/2019 | | | Prior 28 Day Period: | | 2/10/2019 - 3/9/2019 | | | |
| Current YTD Day Period: | | 1/1/2019 - 4/6/2019 | | | Prior YTD Period: | | 1/1/2018 - 4/6/2018 | | | |

Prepared by SPD Crime Analysis Office - Monday, April 8, 2019

NOTE: SPD moved from UCR to the NIBRS reporting standard on 10/4/16 following the transition to a new RMS System. [Numbers on CompStat reports prior to this date should not be used as a comparison to those on this report.](#) Additional info on these reporting standards can be found on the FBI website: <https://ucr.fbi.gov/nibrs-overview>

This chart represents Preliminary counts of selected crime categories from Police Case Reports. Full statistical analysis to determine the confidence level of this data has not been performed. The % change columns on the preliminary counts differ from the percentage change on the NIBRS crime report, sometimes significantly. The CompStat report is designed for operational use and includes only selected NIBRS categories and coding less complex than full NIBRS rules. Official statistics for these and other NIBRS categories can be found on WASPC & FBI websites once available.



POLICE SUMMARY - Ending: Saturday, April 6, 2019



SE - South Central District (P5)

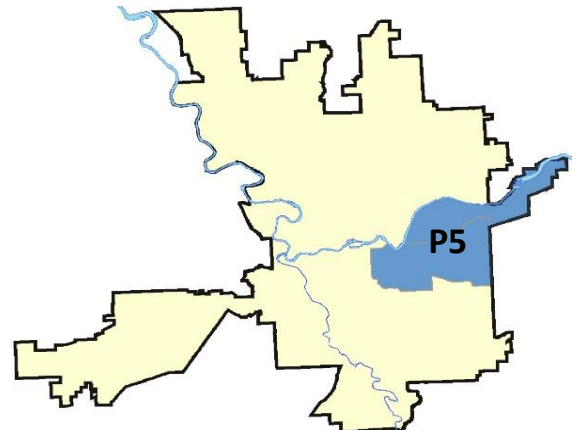
Preliminary IBR Counts


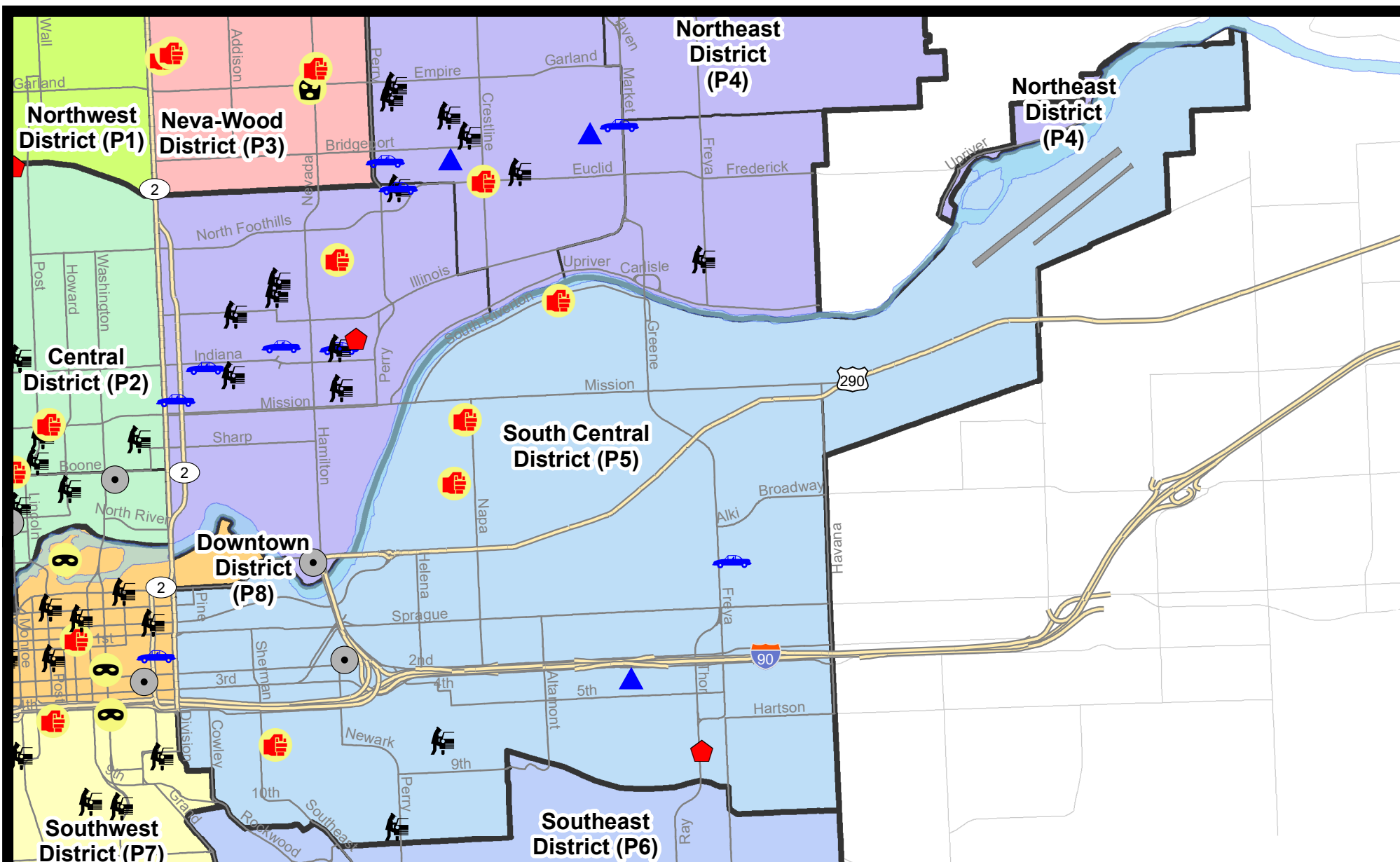
| NIBRS Categories (Part 1 Selected) | | 7 Day Comparison | | | 28 Day Comparison | | | YTD Comparison | | |
|------------------------------------|-----------------------------|----------------------|-------|---------|----------------------|-------|-----------------------|----------------|-------|---------|
| | | Current | Prior | Percent | Current | Prior | Percent | Current | Prior | Percent |
| Violent | Criminal Homicide | 0 | 0 | | 0 | 0 | | 1 | 0 | |
| | Rape | 0 | 0 | | 0 | 2 | -100.00% | 4 | 10 | -60.00% |
| | Robbery - Commercial | 0 | 0 | | 0 | 0 | | 1 | 3 | -66.67% |
| | Robbery - Person | 0 | 0 | | 1 | 5 | -80.00% | 8 | 3 | 166.67% |
| | Aggravated Assault - Non DV | 3 | 1 | 200.00% | 5 | 5 | 0.00% | 15 | 15 | 0.00% |
| | Aggravated Assault - DV | 1 | 0 | | 3 | 1 | 200.00% | 11 | 12 | -8.33% |
| Violent Total: | | 4 | 1 | 300.00% | 9 | 13 | -30.77% | 40 | 43 | -6.98% |
| Property | Burglary - Residential | 1 | 1 | 0.00% | 5 | 3 | 66.67% | 19 | 35 | -45.71% |
| | Burglary Garage | 1 | 2 | -50.00% | 4 | 1 | 300.00% | 8 | 13 | -38.46% |
| | Burglary Commercial | 1 | 1 | 0.00% | 5 | 4 | 25.00% | 18 | 18 | 0.00% |
| | Larceny | 17 | 23 | -26.09% | 78 | 61 | 27.87% | 240 | 286 | -16.08% |
| | Vehicle Theft | 1 | 10 | -90.00% | 18 | 8 | 125.00% | 43 | 55 | -21.82% |
| | Arson | 0 | 0 | | 0 | 2 | -100.00% | 3 | 2 | 50.00% |
| Property Total: | | 21 | 37 | -43.24% | 110 | 79 | 39.24% | 331 | 409 | -19.07% |
| Preliminary Part 1 Crime Totals: | | 25 | 38 | -34.21% | 119 | 92 | 29.35% | 371 | 452 | -17.92% |
| Current 7 Day Period: | | 3/31/2019 - 4/6/2019 | | | Prior 7 Day Period: | | 3/24/2019 - 3/30/2019 | | | |
| Current 28 Day Period: | | 3/10/2019 - 4/6/2019 | | | Prior 28 Day Period: | | 2/10/2019 - 3/9/2019 | | | |
| Current YTD Day Period: | | 1/1/2019 - 4/6/2019 | | | Prior YTD Period: | | 1/1/2018 - 4/6/2018 | | | |

Prepared by SPD Crime Analysis Office - Monday, April 8, 2019

NOTE: SPD moved from UCR to the NIBRS reporting standard on 10/4/16 following the transition to a new RMS System. [Numbers on CompStat reports prior to this date should not be used as a comparison to those on this report.](#) Additional info on these reporting standards can be found on the FBI website: <https://ucr.fbi.gov/nibrs-overview>

This chart represents Preliminary counts of selected crime categories from Police Case Reports. Full statistical analysis to determine the confidence level of this data has not been performed. The % change columns on the preliminary counts differ from the percentage change on the NIBRS crime report, sometimes significantly. The CompStat report is designed for operational use and includes only selected NIBRS categories and coding less complex than full NIBRS rules. Official statistics for these and other NIBRS categories can be found on WASPC & FBI websites once available.





City of Spokane
South Central District (P5)
Selected
Crime Types
2019-03-31 to 2019-04-06

Prepared By:
Crime Analysis Unit
Spokane Police Department

Legend

NIBRS Events



Criminal Homicide



Rape



Robbery Commercial



Robbery Person



Aggravated Assault



Burglary Residential



Burglary Garage



Burglary Commercial



Vehicle Prowling



Vehicle Theft



Arson

Cases Represent LERMS Crime Codes

Points may indicate multiple events

Note: Veh Prowl is only Larceny category displayed



For Additional Information on Incidents
 pertaining to an Area, Trend, or Pattern
 Contact Information Analysis

0 0.2 0.4 0.6 0.8 1 Miles



THIS IS NOT A LEGAL DOCUMENT:
 The information shown on this map is compiled
 from various sources and is subject to constant
 revision. Information shown on this map should
 not be used to determine the location of facilities
 in relationship to property lines, section lines,
 streets, etc.

Sunday - Saturday

SE - South Central District (P5)

3/31/2019 TO 4/6/2019



| <u>A/C</u> | <u>Offense Statute</u> | <u>Address</u> | <u>Reported Date</u> | <u>Dist</u> |
|----------------------|--|---------------------------|----------------------|-------------|
| C | THEFT 2D ALL OTHER | E 3RD AVE / S THOR ST | 4/6/2019 | P5 |
| <u>SPC5EC</u> | | | | |
| C | ASSAULT 3D WEAPON OR NEGLIGENT INJURY | 700 S SHERIDAN ST | 3/31/2019 | P6 |
| A | BURGLARY 2D COMMERCIAL | 1000 E 2ND AVE | 4/4/2019 | P5 |
| C | BURGLARY 2D GARAGE | 3000 E 4TH AVE | 4/3/2019 | P5 |
| C | RESIDENTIAL BURGLARY | 800 S THOR ST | 4/3/2019 | P5 |
| C | THEFT 2D ALL OTHER | 3600 E 6TH AVE | 3/31/2019 | P5 |
| C | THEFT 2D ALL OTHER | 600 S IVORY ST | 4/6/2019 | P5 |
| C | THEFT 2D FROM BUILDING | 200 E 2ND AVE | 4/5/2019 | P5 |
| C | THEFT 2D FROM MOTOR VEHICLE | 1700 E 7TH AVE | 4/6/2019 | P6 |
| C | THEFT 3D ALL OTHER | 100 S DIVISION ST | 3/31/2019 | P5 |
| C | THEFT 3D ALL OTHER | 2300 E PACIFIC AVE | 3/31/2019 | P5 |
| C | THEFT 3D ALL OTHER | 500 S SCOTT ST | 4/3/2019 | P5 |
| C | THEFT 3D CITY FROM BUILDING | 100 E 4TH AVE | 3/31/2019 | P8 |
| C | THEFT 3D FROM BUILDING | 100 E 3RD AVE | 4/1/2019 | P5 |
| C | THEFT 3D FROM BUILDING | 3900 E 8TH AVE | 4/3/2019 | P6 |
| A | THEFT 3D FROM MOTOR VEHICLE | 1200 S PERRY ST | 4/3/2019 | P6 |
| C | THEFT 3D SHOPLIFTING | 400 S THOR ST | 4/1/2019 | P5 |
| C | THEFT 3D SHOPLIFTING | 200 S THOR ST | 4/4/2019 | P5 |
| C | THEFT 3D VEHICLE PARTS AND ACCESSORIES | 300 S HAVEN ST | 4/1/2019 | P5 |
| C | THEFT OF MOTOR VEHICLE | 300 N SYCAMORE ST | 4/4/2019 | P5 |
| <u>SPC5GP</u> | | | | |
| C | ASSAULT 2D | 2600 E SOUTH RIVERTON AVE | 4/1/2019 | P6 |
| C | ASSAULT 2D | 1900 E SINTO AVE | 4/6/2019 | P6 |
| C | HARASSMENT FELONY WEAPON INVOLVED | 1800 E CATALDO AVE | 4/5/2019 | P6 |
| C | THEFT 2D ALL OTHER | 2400 E NORA AVE | 4/1/2019 | P5 |
| C | THEFT 3D FROM BUILDING | 900 N HOGAN ST | 4/2/2019 | P5 |

POLICE SUMMARY - Ending: Saturday, April 6, 2019



SE - Southeast District (P6)

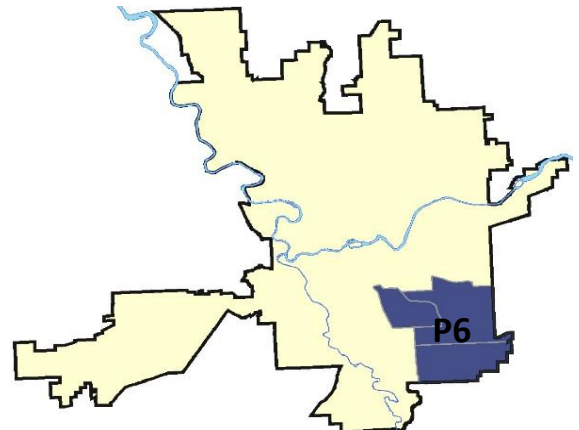
Preliminary IBR Counts

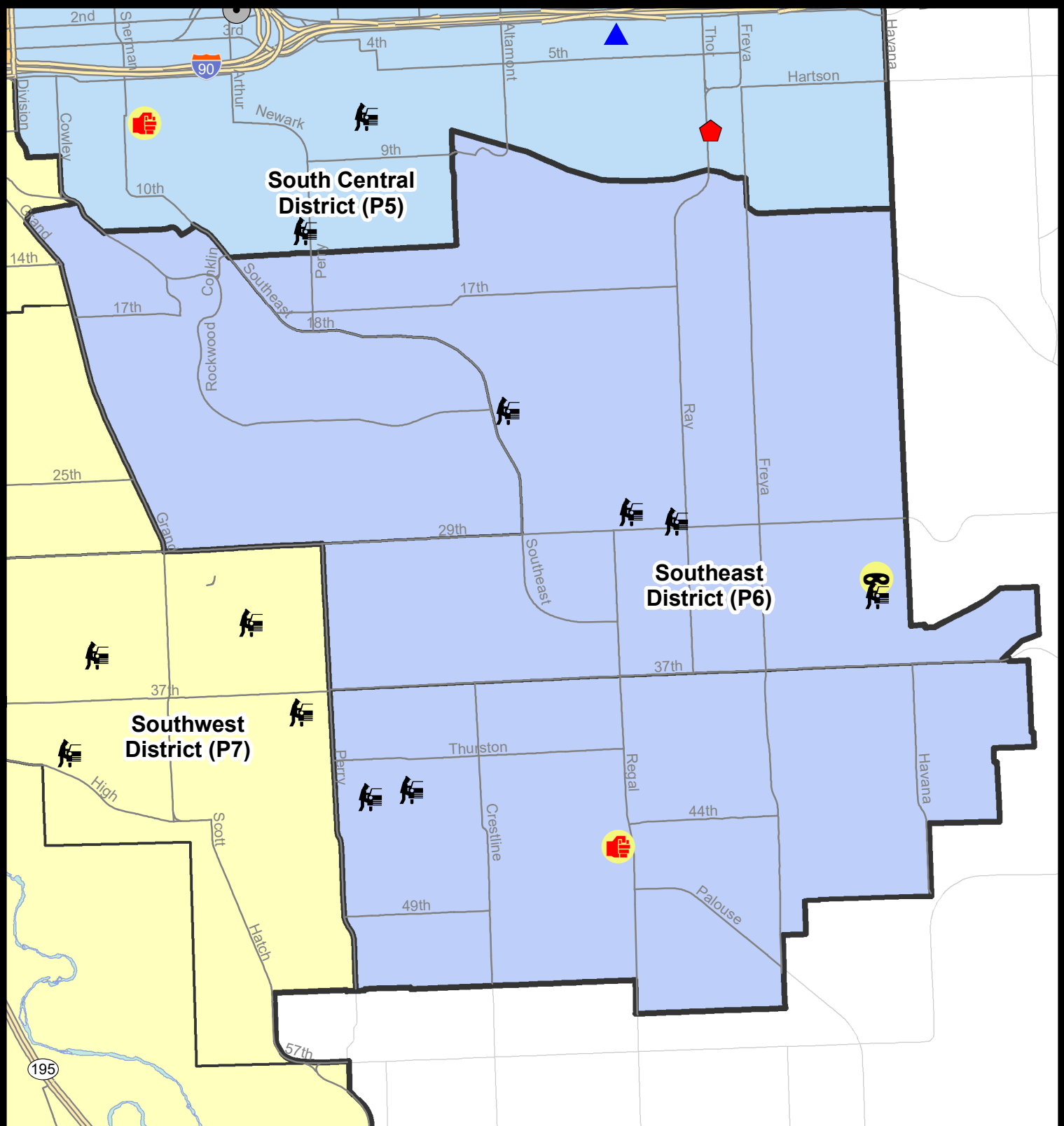
| NIBRS Categories (Part 1 Selected) | | 7 Day Comparison | | | 28 Day Comparison | | | YTD Comparison | | |
|---|-----------------------------|----------------------|-------|----------|-----------------------------|-------|-----------------------|----------------|-------|----------|
| | | Current | Prior | Percent | Current | Prior | Percent | Current | Prior | Percent |
| Violent | Criminal Homicide | 0 | 0 | | 0 | 0 | | 0 | 0 | |
| | Rape | 0 | 1 | -100.00% | 3 | 1 | 200.00% | 5 | 6 | -16.67% |
| | Robbery - Commercial | 0 | 0 | | 0 | 0 | | 0 | 1 | -100.00% |
| | Robbery - Person | 1 | 0 | | 2 | 1 | 100.00% | 3 | 3 | 0.00% |
| | Aggravated Assault - Non DV | 1 | 1 | 0.00% | 5 | 4 | 25.00% | 12 | 9 | 33.33% |
| | Aggravated Assault - DV | 0 | 2 | -100.00% | 3 | 2 | 50.00% | 9 | 4 | 125.00% |
| Violent Total: | | 2 | 4 | -50.00% | 13 | 8 | 62.50% | 29 | 23 | 26.09% |
| Property | Burglary - Residential | 0 | 2 | -100.00% | 2 | 7 | -71.43% | 15 | 31 | -51.61% |
| | Burglary Garage | 0 | 1 | -100.00% | 3 | 7 | -57.14% | 16 | 7 | 128.57% |
| | Burglary Commercial | 0 | 0 | | 1 | 0 | | 4 | 4 | 0.00% |
| | Larceny | 13 | 11 | 18.18% | 42 | 28 | 50.00% | 134 | 178 | -24.72% |
| | Vehicle Theft | 0 | 3 | -100.00% | 3 | 4 | -25.00% | 15 | 27 | -44.44% |
| | Arson | 0 | 1 | -100.00% | 1 | 0 | | 1 | 1 | 0.00% |
| Property Total: | | 13 | 18 | -27.78% | 52 | 46 | 13.04% | 185 | 248 | -25.40% |
| Preliminary Part 1 Crime Totals: | | 15 | 22 | -31.82% | 65 | 54 | 20.37% | 214 | 271 | -21.03% |
| Current 7 Day Period: | | 3/31/2019 - 4/6/2019 | | | Prior 7 Day Period: | | 3/24/2019 - 3/30/2019 | | | |
| Current 28 Day Period: | | 3/10/2019 - 4/6/2019 | | | Prior 28 Day Period: | | 2/10/2019 - 3/9/2019 | | | |
| Current YTD Day Period: | | 1/1/2019 - 4/6/2019 | | | Prior YTD Period: | | 1/1/2018 - 4/6/2018 | | | |

Prepared by SPD Crime Analysis Office - Monday, April 8, 2019

NOTE: SPD moved from UCR to the NIBRS reporting standard on 10/4/16 following the transition to a new RMS System. [Numbers on CompStat reports prior to this date should not be used as a comparison to those on this report.](#) Additional info on these reporting standards can be found on the FBI website: <https://ucr.fbi.gov/nibrs-overview>

This chart represents Preliminary counts of selected crime categories from Police Case Reports. Full statistical analysis to determine the confidence level of this data has not been performed. The % change columns on the preliminary counts differ from the percentage change on the NIBRS crime report, sometimes significantly. The CompStat report is designed for operational use and includes only selected NIBRS categories and coding less complex than full NIBRS rules. Official statistics for these and other NIBRS categories can be found on WASPC & FBI websites once available.





City of Spokane
Southeast District (P6)
Selected Crime Codes
2019-03-31 to 2019-04-06
 Prepared By:
 Crime Analysis Unit
 Spokane Police Department

Legend

NIBRS Events

| | | |
|--------------------|----------------------|---------------------|
| Criminal Homicide | Robbery Person | Burglary Commercial |
| Rape | Aggravated Assault | Vehicle Prowling |
| Robbery Commercial | Burglary Residential | Vehicle Theft |
| | Burglary Garage | Arson |

For Additional Information on Incidents pertaining to an Area, Trend, or Pattern Contact Information Analysis

*Cases Represent LERMS Crime Codes
 Points may indicate multiple events
 Note: Veh Prowl is only Larceny displayed*

0 0.15 0.3 0.6 Miles

SPokane
INFORMATION

THIS IS NOT A LEGAL DOCUMENT:
 The information shown on this map is compiled from various sources and is subject to constant revision. Information shown on this map should not be used to determine the location of facilities in relationship to property lines, section lines, streets, etc.

Sunday - Saturday

SE - Southeast District (P6)

3/31/2019 TO 4/6/2019



| <u>A/C</u> | <u>Offense Statute</u> | <u>Address</u> | <u>Reported Date</u> | <u>Dist</u> |
|----------------------|--|-----------------------|----------------------|-------------|
| <u>SPC6LH</u> | | | | |
| C | MAIL THEFT | 3600 E 29TH AVE | 4/5/2019 | P6 |
| C | ROBBERY 1D PERSON | 4200 E 32ND AVE | 4/3/2019 | P6 |
| C | THEFT 2D FROM MOTOR VEHICLE | 2200 S SOUTHEAST BLVD | 4/2/2019 | P6 |
| C | THEFT 2D FROM MOTOR VEHICLE | 2900 E 29TH AVE | 4/3/2019 | P6 |
| C | THEFT 2D FROM MOTOR VEHICLE | 3100 E 29TH AVE | 4/3/2019 | P6 |
| C | THEFT 2D VEHICLE PARTS AND ACCESSORIES | 3100 E 15TH AVE | 4/5/2019 | P6 |
| C | THEFT 3D FROM BUILDING | 2500 E 29TH AVE | 4/6/2019 | P6 |
| C | THEFT 3D FROM MOTOR VEHICLE | 4200 E 33RD AVE | 4/2/2019 | P6 |
| C | THEFT 3D VEHICLE PARTS AND ACCESSORIES | 3200 E 29TH AVE | 4/3/2019 | P6 |
| <u>SPC6SG</u> | | | | |
| C | ASSAULT 2D | 4500 S REGAL ST | 4/3/2019 | P6 |
| C | MAIL THEFT | 2200 E THURSTON AVE | 4/5/2019 | P6 |
| C | THEFT 2D FROM BUILDING | 3000 E 53RD AVE | 4/3/2019 | P5 |
| C | THEFT 2D SHOPLIFTING | 4900 S REGAL ST | 4/1/2019 | P6 |
| C | THEFT 3D FROM MOTOR VEHICLE | 4100 S PITTSBURG ST | 4/2/2019 | P6 |
| C | THEFT 3D FROM MOTOR VEHICLE | 4200 S HELENA ST | 4/6/2019 | P6 |

POLICE SUMMARY - Ending: Saturday, April 6, 2019



SW - Southwest District (P7)

Preliminary IBR Counts

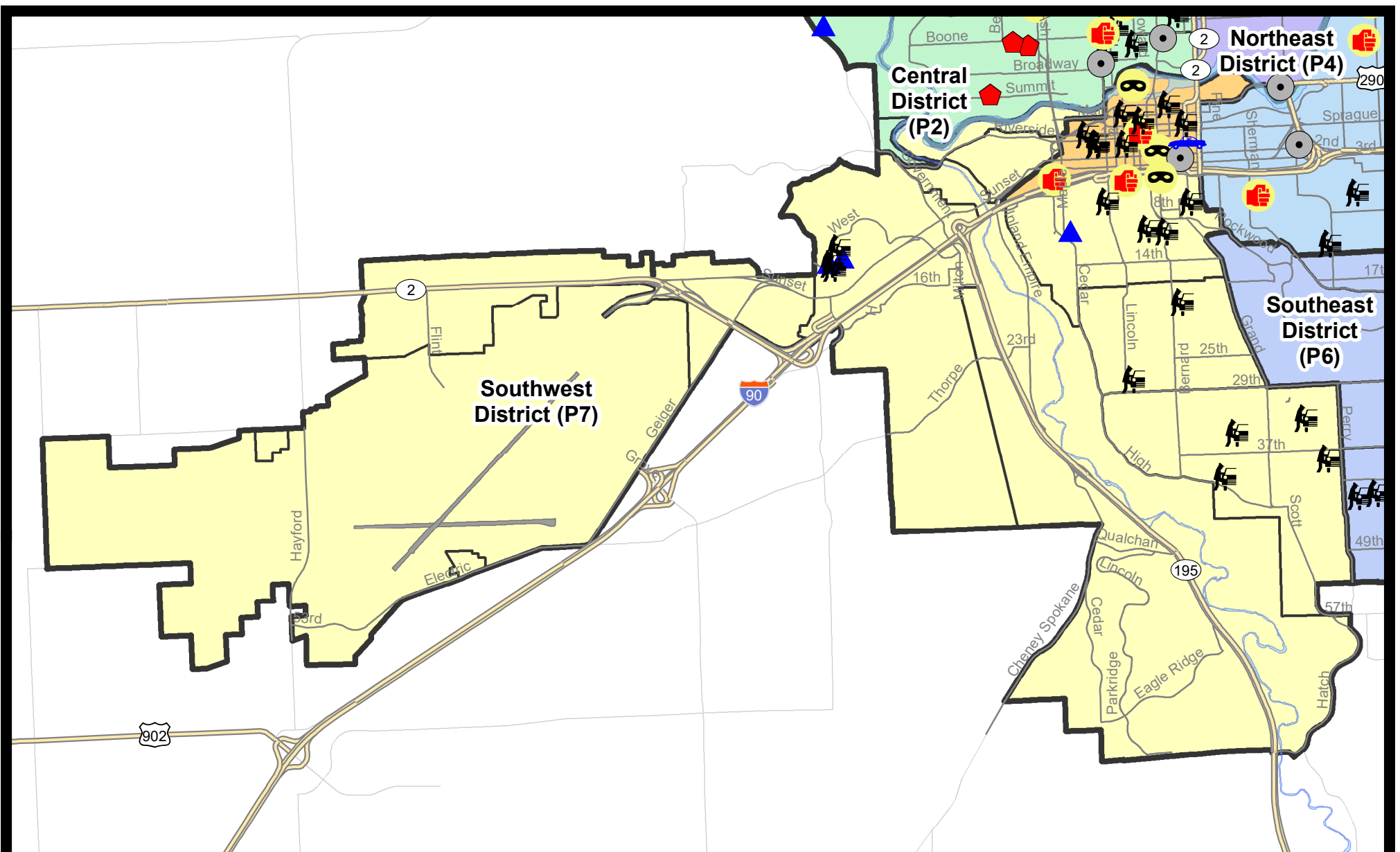
| NIBRS Categories (Part 1 Selected) | | 7 Day Comparison | | | 28 Day Comparison | | | YTD Comparison | | |
|------------------------------------|-----------------------------|----------------------|-------|----------|----------------------|-------|-----------------------|----------------|-------|----------|
| | | Current | Prior | Percent | Current | Prior | Percent | Current | Prior | Percent |
| Violent | Criminal Homicide | 0 | 0 | | 0 | 0 | | 0 | 0 | |
| | Rape | 0 | 0 | | 1 | 5 | -80.00% | 8 | 12 | -33.33% |
| | Robbery - Commercial | 0 | 0 | | 0 | 0 | | 0 | 1 | -100.00% |
| | Robbery - Person | 1 | 0 | | 3 | 1 | 200.00% | 7 | 7 | 0.00% |
| | Aggravated Assault - Non DV | 1 | 2 | -50.00% | 6 | 4 | 50.00% | 18 | 13 | 38.46% |
| | Aggravated Assault - DV | 0 | 1 | -100.00% | 4 | 1 | 300.00% | 12 | 15 | -20.00% |
| Violent Total: | | 2 | 3 | -33.33% | 14 | 11 | 27.27% | 45 | 48 | -6.25% |
| Property | Burglary - Residential | 0 | 7 | -100.00% | 11 | 12 | -8.33% | 44 | 38 | 15.79% |
| | Burglary Garage | 3 | 1 | 200.00% | 7 | 2 | 250.00% | 21 | 17 | 23.53% |
| | Burglary Commercial | 0 | 4 | -100.00% | 10 | 5 | 100.00% | 20 | 6 | 233.33% |
| | Larceny | 23 | 27 | -14.81% | 96 | 67 | 43.28% | 269 | 237 | 13.50% |
| | Vehicle Theft | 0 | 2 | -100.00% | 9 | 7 | 28.57% | 28 | 49 | -42.86% |
| | Arson | 0 | 0 | | 0 | 0 | | 0 | 0 | |
| Property Total: | | 26 | 41 | -36.59% | 133 | 93 | 43.01% | 382 | 347 | 10.09% |
| Preliminary Part 1 Crime Totals: | | 28 | 44 | -36.36% | 147 | 104 | 41.35% | 427 | 395 | 8.10% |
| Current 7 Day Period: | | 3/31/2019 - 4/6/2019 | | | Prior 7 Day Period: | | 3/24/2019 - 3/30/2019 | | | |
| Current 28 Day Period: | | 3/10/2019 - 4/6/2019 | | | Prior 28 Day Period: | | 2/10/2019 - 3/9/2019 | | | |
| Current YTD Day Period: | | 1/1/2019 - 4/6/2019 | | | Prior YTD Period: | | 1/1/2018 - 4/6/2018 | | | |

Prepared by SPD Crime Analysis Office - Monday, April 8, 2019

NOTE: SPD moved from UCR to the NIBRS reporting standard on 10/4/16 following the transition to a new RMS System. [Numbers on CompStat reports prior to this date should not be used as a comparison to those on this report.](#) Additional info on these reporting standards can be found on the FBI website: <https://ucr.fbi.gov/nibrs-overview>

This chart represents Preliminary counts of selected crime categories from Police Case Reports. Full statistical analysis to determine the confidence level of this data has not been performed. The % change columns on the preliminary counts differ from the percentage change on the NIBRS crime report, sometimes significantly. The CompStat report is designed for operational use and includes only selected NIBRS categories and coding less complex than full NIBRS rules. Official statistics for these and other NIBRS categories can be found on WASPC & FBI websites once available.

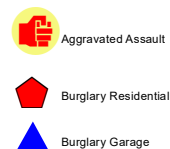




City of Spokane
Southwest District (P7)
Selected
Crime Types
2019-03-31 to 2019-04-06
 Prepared By:
 Crime Analysis Unit
 Spokane Police Department

Legend

NIBRS Events



Cases Represent LERMS Crime Codes
 Points may indicate multiple events
 Note: Veh Prowl is only Larceny category displayed



For Additional Information on Incidents
 pertaining to an Area, Trend, or Pattern
 Contact Information Analysis

0 0.2 0.4 0.6 0.8 1 1.2 1.4 1.6 Miles



THIS IS NOT A LEGAL DOCUMENT:
 The information shown on this map is compiled
 from various sources and is subject to constant
 revision. Information shown on this map should
 not be used to determine the location of facilities
 in relationship to property lines, section lines,
 streets, etc.



Sunday - Saturday

SE - Southwest District (P7)

3/31/2019 TO 4/6/2019



| <u>A/C</u> | <u>Offense Statute</u> | <u>Address</u> | <u>Reported Date</u> | <u>Dist</u> |
|----------------------|--|--------------------------|----------------------|-------------|
| C | THEFT 2D FROM BUILDING | W 7TH AVE / S ADAMS ST | 4/2/2019 | P7 |
| <u>SPD7BA</u> | | | | |
| C | THEFT 2D FROM BUILDING | 1800 W PACIFIC AVE | 4/5/2019 | P7 |
| C | THEFT 3D FROM BUILDING | 2000 W 2ND AVE | 3/31/2019 | P7 |
| <u>SPD7CH</u> | | | | |
| C | ASSAULT 3D WEAPON OR NEGLIGENT INJURY | 800 W 5TH AVE | 4/2/2019 | P5 |
| C | BURGLARY 2D GARAGE | 1400 W 10TH AVE | 3/31/2019 | P7 |
| C | ROBBERY 2D PERSON | 400 S WASHINGTON ST | 4/4/2019 | P8 |
| C | THEFT 2D FROM MOTOR VEHICLE | 600 W SUMNER AVE | 4/2/2019 | P7 |
| C | THEFT 3D ALL OTHER | 600 S WASHINGTON ST | 4/3/2019 | P5 |
| C | THEFT 3D FROM MOTOR VEHICLE | 1000 W 7TH AVE | 3/31/2019 | P7 |
| C | THEFT 3D FROM MOTOR VEHICLE | 100 W 8TH AVE | 4/1/2019 | P7 |
| C | THEFT 3D FROM MOTOR VEHICLE | 400 W SUMNER AVE | 4/4/2019 | P7 |
| <u>SPD7CS</u> | | | | |
| C | THEFT 3D FROM MOTOR VEHICLE | 3400 S MANITO BLVD | 4/3/2019 | P7 |
| C | THEFT 3D FROM MOTOR VEHICLE | 900 E 33RD AVE | 4/4/2019 | P7 |
| C | THEFT 3D FROM MOTOR VEHICLE | 0 E 40TH AVE | 4/4/2019 | P7 |
| C | THEFT 3D FROM MOTOR VEHICLE | 1200 E 38TH AVE | 4/6/2019 | P7 |
| <u>SPD7LC</u> | | | | |
| A | BURGLARY 2D FENCED AREA | 4000 S CHENEY SPOKANE RD | 3/31/2019 | P7 |
| <u>SPD7MC</u> | | | | |
| A | THEFT 3D FROM MOTOR VEHICLE | 200 W 19TH AVE | 4/3/2019 | P7 |
| C | THEFT 3D FROM MOTOR VEHICLE | 2700 S POST ST | 4/4/2019 | P7 |
| <u>SPD7WH</u> | | | | |
| C | BURGLARY 2D GARAGE | 1300 S WESTCLIFF PL | 4/4/2019 | P7 |
| A | BURGLARY 2D GARAGE | 1100 S WESTCLIFF PL | 4/5/2019 | P7 |
| C | IBR Purposes Only - Theft From Motor Vehicle | 1300 S WESTCLIFF PL | 4/4/2019 | P7 |
| C | MAIL THEFT | 1000 S PRIMROSE LN | 4/2/2019 | P7 |
| C | THEFT 2D ALL OTHER | 1500 S ASSEMBLY RD | 4/4/2019 | P7 |
| C | THEFT 2D FROM BUILDING | 2700 W SUNSET BLVD | 4/4/2019 | P7 |
| C | THEFT 3D ALL OTHER | 2700 W SUNSET BLVD | 4/4/2019 | P7 |
| C | THEFT 3D CITY ALL OTHER | 1500 S RUSTLE ST | 4/6/2019 | P7 |
| A | THEFT 3D FROM MOTOR VEHICLE | 1300 S WESTCLIFF PL | 4/4/2019 | P7 |
| C | THEFT 3D FROM MOTOR VEHICLE | 1000 S WESTCLIFF PL | 4/4/2019 | P7 |

SPOKANE POLICE DEPARTMENT

DOWNTOWN

Police Service Area



PSA Commander

Captain David Singley



POLICE SUMMARY - Ending: Saturday, April 6, 2019

DOWNTOWN PRECINCT (P8)



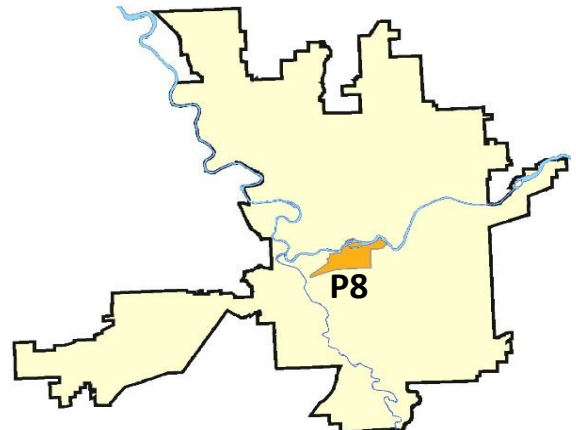
Preliminary IBR Counts

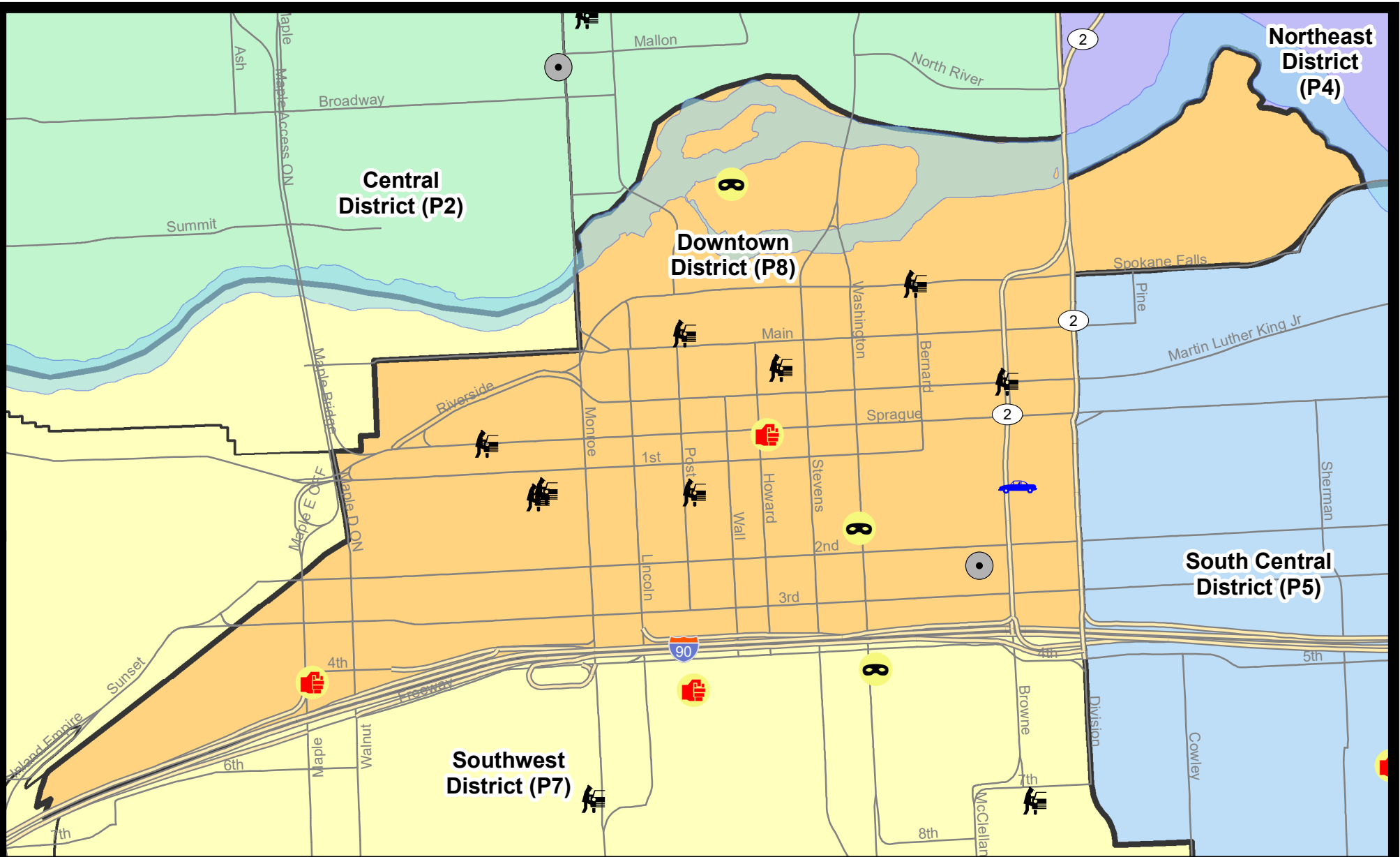
| NIBRS Categories (Part 1 Selected) | | 7 Day Comparison | | | 28 Day Comparison | | | YTD Comparison | | |
|------------------------------------|-----------------------------|----------------------|-------|---------|----------------------|-------|-----------------------|----------------|-------|---------|
| | | Current | Prior | Percent | Current | Prior | Percent | Current | Prior | Percent |
| Violent | Criminal Homicide | 0 | 0 | | 0 | 0 | | 0 | 0 | |
| | Rape | 0 | 0 | | 1 | 1 | 0.00% | 5 | 6 | -16.67% |
| | Robbery - Commercial | 0 | 0 | | 0 | 1 | -100.00% | 1 | 3 | -66.67% |
| | Robbery - Person | 2 | 0 | | 3 | 2 | 50.00% | 11 | 11 | 0.00% |
| | Aggravated Assault - Non DV | 1 | 0 | | 4 | 3 | 33.33% | 19 | 32 | -40.63% |
| | Aggravated Assault - DV | 1 | 0 | | 1 | 1 | 0.00% | 5 | 6 | -16.67% |
| | Violent Total: | 4 | 0 | | 9 | 8 | 12.50% | 41 | 58 | -29.31% |
| Property | Burglary - Residential | 0 | 0 | | 0 | 1 | -100.00% | 5 | 5 | 0.00% |
| | Burglary Garage | 0 | 0 | | 0 | 0 | | 0 | 0 | |
| | Burglary Commercial | 1 | 0 | | 2 | 6 | -66.67% | 15 | 8 | 87.50% |
| | Larceny | 21 | 11 | 90.91% | 60 | 58 | 3.45% | 205 | 297 | -30.98% |
| | Vehicle Theft | 1 | 1 | 0.00% | 3 | 4 | -25.00% | 14 | 20 | -30.00% |
| | Arson | 0 | 0 | | 0 | 0 | | 2 | 0 | |
| | Property Total: | 23 | 12 | 91.67% | 65 | 69 | -5.80% | 241 | 330 | -26.97% |
| Preliminary Part 1 Crime Totals: | | 27 | 12 | 125.00% | 74 | 77 | -3.90% | 282 | 388 | -27.32% |
| Current 7 Day Period: | | 3/31/2019 - 4/6/2019 | | | Prior 7 Day Period: | | 3/24/2019 - 3/30/2019 | | | |
| Current 28 Day Period: | | 3/10/2019 - 4/6/2019 | | | Prior 28 Day Period: | | 2/10/2019 - 3/9/2019 | | | |
| Current YTD Day Period: | | 1/1/2019 - 4/6/2019 | | | Prior YTD Period: | | 1/1/2018 - 4/6/2018 | | | |

Prepared by SPD Crime Analysis Office - Monday, April 8, 2019

NOTE: SPD moved from UCR to the NIBRS reporting standard on 10/4/16 following the transition to a new RMS System. [Numbers on CompStat reports prior to this date should not be used as a comparison to those on this report.](#) Additional info on these reporting standards can be found on the FBI website: <https://ucr.fbi.gov/nibrs-overview>

This chart represents Preliminary counts of selected crime categories from Police Case Reports. Full statistical analysis to determine the confidence level of this data has not been performed. The % change columns on the preliminary counts differ from the percentage change on the NIBRS crime report, sometimes significantly. The CompStat report is designed for operational use and includes only selected NIBRS categories and coding less complex than full NIBRS rules. Official statistics for these and other NIBRS categories can be found on WASPC & FBI websites once available.

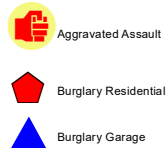




City of Spokane
Downtown District (P8)
Selected
Crime Types
2019-03-31 to 2019-04-06
 Prepared By:
 Crime Analysis Unit
 Spokane Police Department

Legend

NIBRS Events



Cases Represent LERMS Crime Codes
 Points may indicate multiple events
 Note: Veh Prowl is only Larceny category displayed



For Additional Information on Incidents
 pertaining to an Area, Trend, or Pattern
 Contact Information Analysis

0 0.2 Miles



THIS IS NOT A LEGAL DOCUMENT:
 The information shown on this map is compiled
 from various sources and is subject to constant
 revision. Information shown on this map should
 not be used to determine the location of facilities
 in relationship to property lines, section lines,
 streets, etc.



Sunday - Saturday

SW - Downtown District (P8)

3/31/2019 TO 4/6/2019



| <u>A/C</u> | <u>Offense Statute</u> | <u>Address</u> | <u>Reported Date</u> | <u>Dist</u> |
|------------|-----------------------------|-----------------------------|----------------------|-------------|
| C | THEFT 2D FROM MOTOR VEHICLE | S WASHINGTON ST / W 1ST AVE | 4/5/2019 | P8 |
| C | THEFT 3D ALL OTHER | 190 OVERPASS | 3/31/2019 | P8 |
| C | THEFT 3D FROM MOTOR VEHICLE | S LINCOLN ST / W 2ND AVE | 4/4/2019 | P8 |
| C | THEFT 3D FROM MOTOR VEHICLE | W 1ST AVE / S BERNARD ST | 4/6/2019 | P8 |

SPD8RS

| | | | | |
|---|-----------------------------|-------------------------------------|-----------|----|
| C | ASSAULT 2D | 500 W SPRAGUE AVE | 3/31/2019 | P8 |
| C | ASSAULT 2D | 400 S MAPLE ST | 4/2/2019 | P8 |
| C | BURGLARY 2D COMMERCIAL | 100 W 3RD AVE | 4/4/2019 | P8 |
| C | ROBBERY 1D PERSON | 100 S WASHINGTON ST | 4/5/2019 | P8 |
| C | ROBBERY 1D PERSON | 500 N HOWARD ST | 4/6/2019 | P8 |
| C | THEFT 1D FROM MOTOR VEHICLE | S MADISON ST / W RAILROAD ALLEY AVE | 4/1/2019 | P8 |
| C | THEFT 2D ALL OTHER | 300 W SPRAGUE AVE | 3/31/2019 | P8 |
| C | THEFT 2D FROM BUILDING | 900 W MAIN AVE | 4/5/2019 | P8 |
| C | THEFT 2D FROM BUILDING | 800 W MAIN AVE | 4/6/2019 | P5 |
| C | THEFT 2D FROM MOTOR VEHICLE | 100 S POST ST | 3/31/2019 | P8 |
| C | THEFT 2D FROM MOTOR VEHICLE | 100 S MADISON ST | 3/31/2019 | P8 |
| C | THEFT 2D FROM MOTOR VEHICLE | W SPOKANE FALLS BLVD / N BERNARD ST | 4/2/2019 | P8 |
| C | THEFT 2D SHOPLIFTING | 600 W MAIN AVE | 4/5/2019 | P8 |
| C | THEFT 3D FROM BUILDING | 200 N WASHINGTON ST | 4/4/2019 | P8 |
| C | THEFT 3D FROM BUILDING | 200 W SPOKANE FALLS BLVD | 4/5/2019 | P8 |
| C | THEFT 3D FROM MOTOR VEHICLE | W RIVERSIDE AVE / N BROWNE ST | 3/31/2019 | P8 |
| C | THEFT 3D FROM MOTOR VEHICLE | 800 W MAIN AVE | 3/31/2019 | P8 |
| C | THEFT 3D FROM MOTOR VEHICLE | W SPRAGUE AVE / N JEFFERSON ST | 4/4/2019 | P8 |
| C | THEFT 3D FROM MOTOR VEHICLE | 100 N HOWARD ST | 4/4/2019 | P8 |
| C | THEFT 3D SHOPLIFTING | 0 N POST ST | 4/1/2019 | P8 |
| C | THEFT 3D SHOPLIFTING | 700 W MAIN AVE | 4/1/2019 | P8 |
| C | THEFT 3D SHOPLIFTING | 900 W 3RD AVE | 4/4/2019 | P8 |
| C | THEFT OF MOTOR VEHICLE | 0 W PACIFIC AVE | 4/4/2019 | P8 |

POLICE SUMMARY - Ending: Saturday, April 6, 2019



Other Jurisdiction or Unk District

Preliminary IBR Counts

| NIBRS Categories (Part 1 Selected) | | 7 Day Comparison | | | 28 Day Comparison | | | YTD Comparison | | |
|---|-----------------------------|----------------------|-------|---------|-----------------------------|-------|-----------------------|----------------|-------|---------|
| | | Current | Prior | Percent | Current | Prior | Percent | Current | Prior | Percent |
| Violent | Criminal Homicide | 0 | 0 | | 0 | 0 | | 0 | 0 | |
| | Rape | 0 | 0 | | 0 | 2 | -100.00% | 3 | 2 | 50.00% |
| | Robbery - Commercial | 0 | 0 | | 0 | 0 | | 0 | 0 | |
| | Robbery - Person | 0 | 0 | | 0 | 0 | | 0 | 0 | |
| | Aggravated Assault - Non DV | 0 | 0 | | 0 | 1 | -100.00% | 2 | 0 | |
| | Aggravated Assault - DV | 0 | 0 | | 0 | 1 | -100.00% | 1 | 0 | |
| Violent Total: | | 0 | 0 | | 0 | 4 | -100.00% | 6 | 2 | 200.00% |
| Property | Burglary - Residential | 0 | 0 | | 0 | 0 | | 0 | 0 | |
| | Burglary Garage | 0 | 0 | | 0 | 0 | | 0 | 0 | |
| | Burglary Commercial | 0 | 0 | | 1 | 0 | | 1 | 0 | |
| | Larceny | 1 | 0 | | 2 | 2 | 0.00% | 5 | 6 | -16.67% |
| | Vehicle Theft | 0 | 0 | | 2 | 0 | | 2 | 4 | -50.00% |
| | Arson | 0 | 0 | | 0 | 0 | | 0 | 0 | |
| Property Total: | | 1 | 0 | | 5 | 2 | 150.00% | 8 | 10 | -20.00% |
| Preliminary Part 1 Crime Totals: | | 1 | 0 | | 5 | 6 | -16.67% | 14 | 12 | 16.67% |
| Current 7 Day Period: | | 3/31/2019 - 4/6/2019 | | | Prior 7 Day Period: | | 3/24/2019 - 3/30/2019 | | | |
| Current 28 Day Period: | | 3/10/2019 - 4/6/2019 | | | Prior 28 Day Period: | | 2/10/2019 - 3/9/2019 | | | |
| Current YTD Day Period: | | 1/1/2019 - 4/6/2019 | | | Prior YTD Period: | | 1/1/2018 - 4/6/2018 | | | |

Prepared by SPD Crime Analysis Office - Monday, April 8, 2019

NOTE: SPD moved from UCR to the NIBRS reporting standard on 10/4/16 following the transition to a new RMS System. [Numbers on CompStat reports prior to this date should not be used as a comparison to those on this report.](#) Additional info on these reporting standards can be found on the FBI website: <https://ucr.fbi.gov/nibrs-overview>

This chart represents Preliminary counts of selected crime categories from Police Case Reports. Full statistical analysis to determine the confidence level of this data has not been performed. The % change columns on the preliminary counts differ from the percentage change on the NIBRS crime report, sometimes significantly. The CompStat report is designed for operational use and includes only selected NIBRS categories and coding less complex than full NIBRS rules. Official statistics for these and other NIBRS categories can be found on WASPC & FBI websites once available.

Sunday - Saturday

3/31/2019 TO 4/6/2019

Other Jurisdiction/Unk District



A/C **Offense Statute**

Address

Reported Date

Dist

SV01

C THEFT 3D ALL OTHER

E TRENT AVE / N FANCHER WAY

4/4/2019

P5