

SPOKANE POLICE DEPARTMENT

PRELIMINARY CITYWIDE **IBR** CRIME REPORT



Preliminary IBR Counts

CHIEF OF POLICE

Craig Meidl

Period Ending: Saturday, March 30, 2019

NIBRS Categories (Part 1 Selected)		7 Day Comparison			28 Day Comparison			YTD Comparison		
		Current	Prior	Percent	Current	Prior	Percent	Current	Prior	Percent
Violent	Criminal Homicide	0	0		0	0		1	1	0.00%
	Rape	6	4	50.00%	20	20	0.00%	70	69	1.45%
	Robbery - Commercial	1	1	0.00%	3	6	-50.00%	19	22	-13.64%
	Robbery - Person	1	4	-75.00%	15	9	66.67%	46	50	-8.00%
	Aggravated Assault - Non DV	9	8	12.50%	36	36	0.00%	130	154	-15.58%
	Aggravated Assault - DV	4	6	-33.33%	22	17	29.41%	79	97	-18.56%
Violent Total:		21	23	-8.70%	96	88	9.09%	345	393	-12.21%
Property	Burglary - Residential	18	12	50.00%	55	60	-8.33%	199	246	-19.11%
	Burglary Garage	7	9	-22.22%	31	28	10.71%	116	103	12.62%
	Burglary Commercial	8	5	60.00%	35	28	25.00%	96	80	20.00%
	Larceny	202	187	8.02%	689	626	10.06%	2238	2865	-21.88%
	Vehicle Theft	26	31	-16.13%	105	94	11.70%	318	433	-26.56%
	Arson	1	1	0.00%	4	1	300.00%	10	11	-9.09%
Property Total:		262	245	6.94%	919	837	9.80%	2977	3738	-20.36%
Preliminary Part 1 Crime Totals:		283	268	5.60%	1015	925	9.73%	3322	4131	-19.58%
Current 7 Day Period:		3/24/2019 - 3/30/2019			Prior 7 Day Period:		3/17/2019 - 3/23/2019			
Current 28 Day Period:		3/3/2019 - 3/30/2019			Prior 28 Day Period:		2/3/2019 - 3/2/2019			
Current YTD Day Period:		1/1/2019 - 3/30/2019			Prior YTD Period:		1/1/2018 - 3/30/2018			

Prepared by SPD Crime Analysis Office - Monday, April 1, 2019

NOTE: SPD moved from UCR to the NIBRS reporting standard on 10/4/16 following the transition to a new RMS System. [Numbers on CompStat reports prior to this date should not be used as a comparison to those on this report.](#) Additional info on these reporting standards can be found on the FBI website: <https://ucr.fbi.gov/nibrs-overview>

This chart represents Preliminary counts of selected crime categories from Police Case Reports. Full statistical analysis to determine the confidence level of this data has not been performed. The % change columns on the preliminary counts differ from the percentage change on the NIBRS crime report, sometimes significantly. The CompStat report is designed for operational use and includes only selected NIBRS categories and coding less complex than full NIBRS rules. Official statistics for these and other NIBRS categories can be found on WASPC & FBI websites once available.



SPOKANE POLICE DEPARTMENT



NORTH **Police Service Area**

PSA Commander

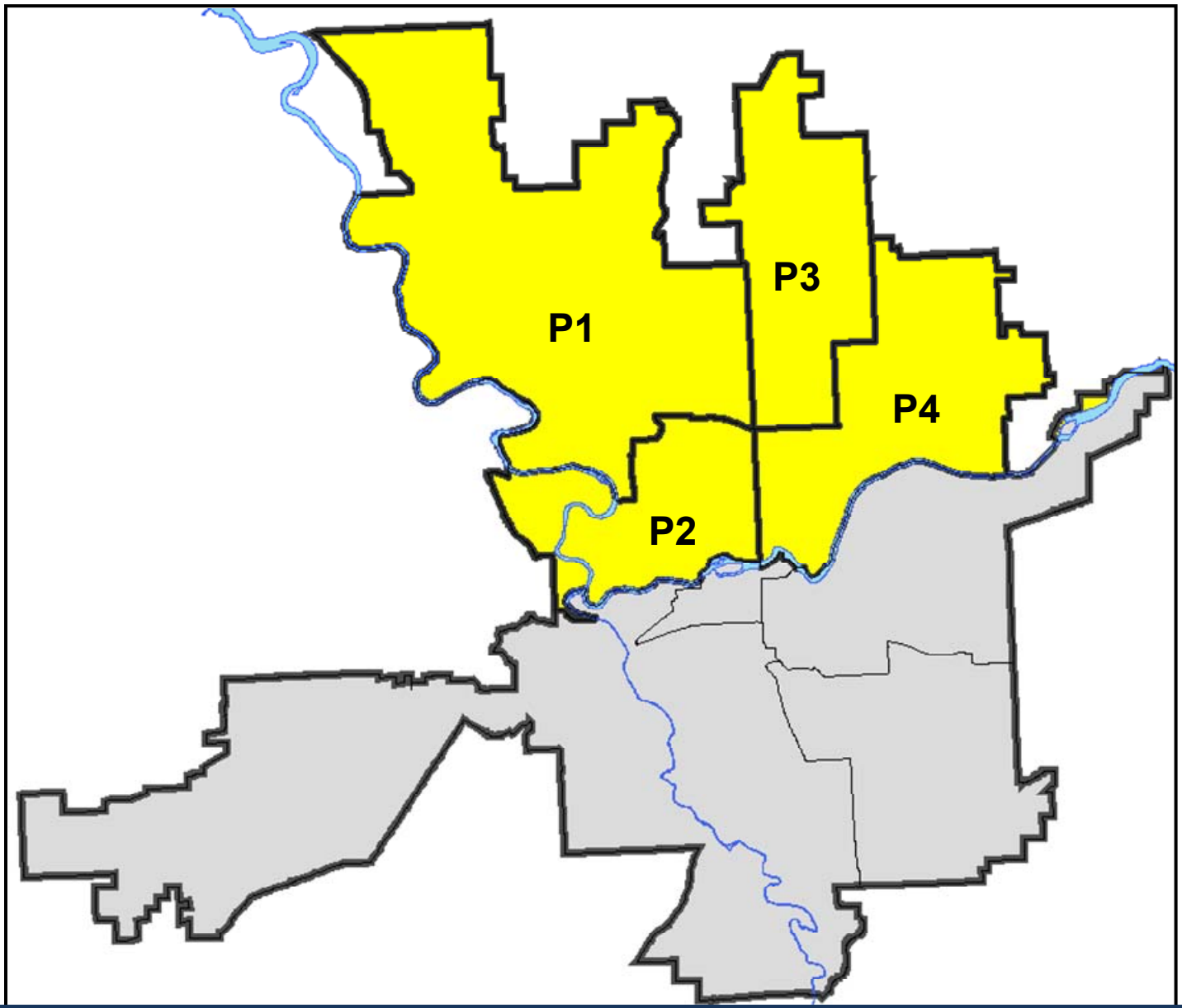
Captain Mark Griffiths

Northwest District (P1)

Central District (P2)

Neva-Wood District (P3)

Northeast District (P4)



POLICE SUMMARY - Ending: Saturday, March 30, 2019

NORTH PRECINCT (P1, P2, P3, and P4)



Preliminary IBR Counts

NIBRS Categories (Part 1 Selected)		7 Day Comparison			28 Day Comparison			YTD Comparison		
		Current	Prior	Percent	Current	Prior	Percent	Current	Prior	Percent
Violent	Criminal Homicide	0	0		0	0		0	1	-100.00%
	Rape	5	1	400.00%	13	10	30.00%	45	38	18.42%
	Robbery - Commercial	1	1	0.00%	3	5	-40.00%	17	14	21.43%
	Robbery - Person	1	1	0.00%	8	2	300.00%	21	30	-30.00%
	Aggravated Assault - Non DV	5	5	0.00%	18	23	-21.74%	70	89	-21.35%
	Aggravated Assault - DV	2	2	0.00%	12	11	9.09%	44	63	-30.16%
Violent Total:		14	10	40.00%	54	51	5.88%	197	235	-16.17%
Property	Burglary - Residential	9	8	12.50%	35	38	-7.89%	118	146	-19.18%
	Burglary Garage	5	6	-16.67%	20	18	11.11%	77	70	10.00%
	Burglary Commercial	3	1	200.00%	14	12	16.67%	40	48	-16.67%
	Larceny	135	119	13.45%	448	398	12.56%	1465	1928	-24.01%
	Vehicle Theft	11	22	-50.00%	69	64	7.81%	219	294	-25.51%
	Arson	0	1	-100.00%	1	1	0.00%	4	8	-50.00%
Property Total:		163	157	3.82%	587	531	10.55%	1923	2494	-22.89%
Preliminary Part 1 Crime Totals:		177	167	5.99%	641	582	10.14%	2120	2729	-22.32%
Current 7 Day Period:		3/24/2019 - 3/30/2019			Prior 7 Day Period:		3/17/2019 - 3/23/2019			
Current 28 Day Period:		3/3/2019 - 3/30/2019			Prior 28 Day Period:		2/3/2019 - 3/2/2019			
Current YTD Day Period:		1/1/2019 - 3/30/2019			Prior YTD Period:		1/1/2018 - 3/30/2018			

Prepared by SPD Crime Analysis Office - Monday, April 1, 2019

NOTE: SPD moved from UCR to the NIBRS reporting standard on 10/4/16 following the transition to a new RMS System. [Numbers on CompStat reports prior to this date should not be used as a comparison to those on this report.](#) Additional info on these reporting standards can be found on the FBI website: <https://ucr.fbi.gov/nibrs-overview>

This chart represents Preliminary counts of selected crime categories from Police Case Reports. Full statistical analysis to determine the confidence level of this data has not been performed. The % change columns on the preliminary counts differ from the percentage change on the NIBRS crime report, sometimes significantly. The CompStat report is designed for operational use and includes only selected NIBRS categories and coding less complex than full NIBRS rules. Official statistics for these and other NIBRS categories can be found on WASPC & FBI websites once available.



POLICE SUMMARY - Ending: Saturday, March 30, 2019



NW - Northwest District (P1)

Preliminary IBR Counts

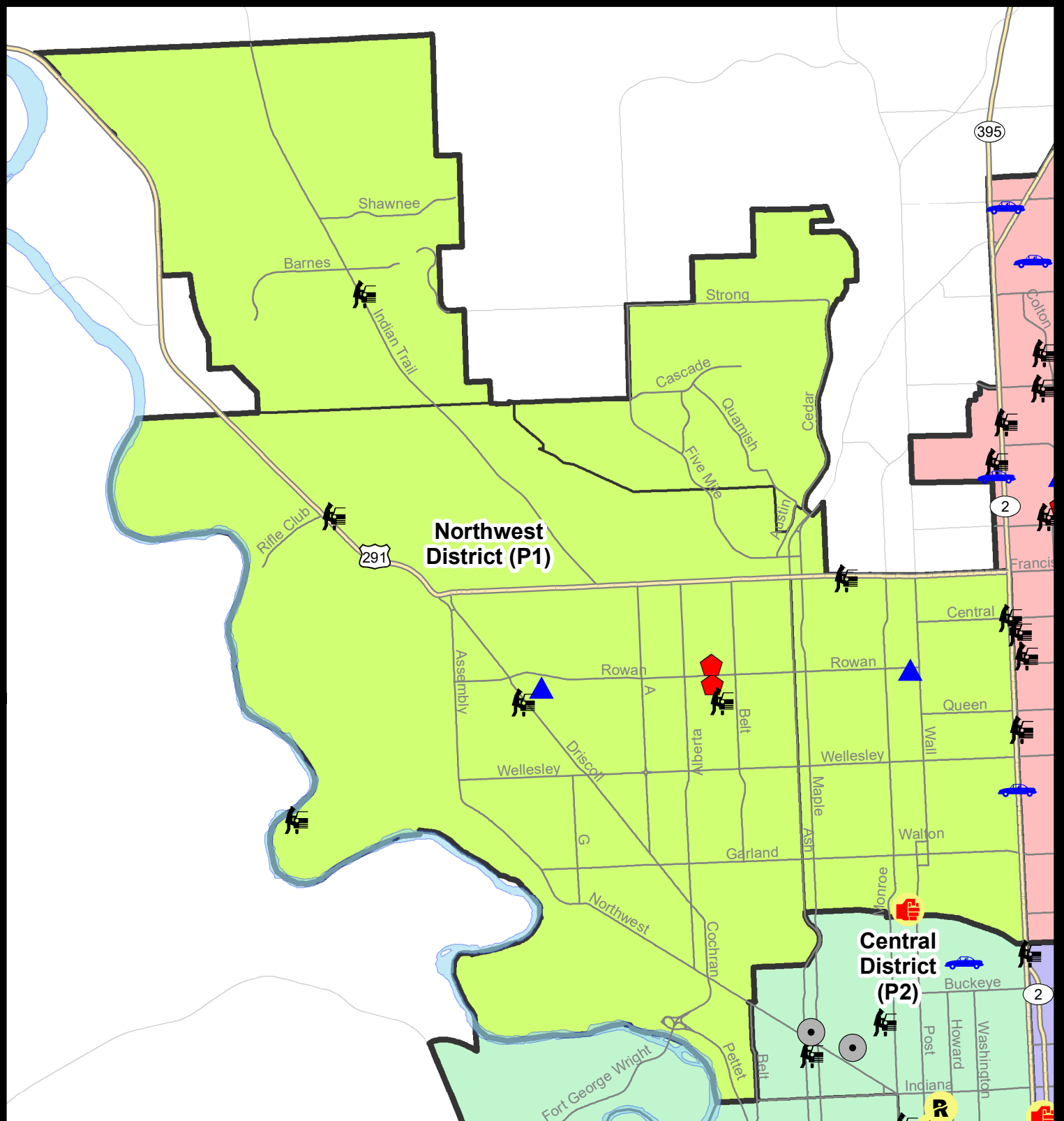
NIBRS Categories (Part 1 Selected)		7 Day Comparison			28 Day Comparison			YTD Comparison		
		Current	Prior	Percent	Current	Prior	Percent	Current	Prior	Percent
Violent	Criminal Homicide	0	0		0	0		0	0	
	Rape	0	1	-100.00%	2	4	-50.00%	9	7	28.57%
	Robbery - Commercial	0	0		0	0		2	2	0.00%
	Robbery - Person	0	0		3	0		4	3	33.33%
	Aggravated Assault - Non DV	0	0		1	4	-75.00%	7	12	-41.67%
	Aggravated Assault - DV	1	0		4	3	33.33%	15	9	66.67%
Violent Total:		1	1	0.00%	10	11	-9.09%	37	33	12.12%
Property	Burglary - Residential	2	1	100.00%	10	7	42.86%	26	39	-33.33%
	Burglary Garage	2	3	-33.33%	9	5	80.00%	23	17	35.29%
	Burglary Commercial	0	0		2	2	0.00%	5	9	-44.44%
	Larceny	24	27	-11.11%	81	63	28.57%	259	387	-33.07%
	Vehicle Theft	1	5	-80.00%	9	6	50.00%	31	46	-32.61%
	Arson	0	0		0	0		0	0	
Property Total:		29	36	-19.44%	111	83	33.73%	344	498	-30.92%
Preliminary Part 1 Crime Totals:		30	37	-18.92%	121	94	28.72%	381	531	-28.25%
Current 7 Day Period:		3/24/2019 - 3/30/2019			Prior 7 Day Period:		3/17/2019 - 3/23/2019			
Current 28 Day Period:		3/3/2019 - 3/30/2019			Prior 28 Day Period:		2/3/2019 - 3/2/2019			
Current YTD Day Period:		1/1/2019 - 3/30/2019			Prior YTD Period:		1/1/2018 - 3/30/2018			

Prepared by SPD Crime Analysis Office - Monday, April 1, 2019

NOTE: SPD moved from UCR to the NIBRS reporting standard on 10/4/16 following the transition to a new RMS System. [Numbers on CompStat reports prior to this date should not be used as a comparison to those on this report.](#) Additional info on these reporting standards can be found on the FBI website: <https://ucr.fbi.gov/nibrs-overview>

This chart represents Preliminary counts of selected crime categories from Police Case Reports. Full statistical analysis to determine the confidence level of this data has not been performed. The % change columns on the preliminary counts differ from the percentage change on the NIBRS crime report, sometimes significantly. The CompStat report is designed for operational use and includes only selected NIBRS categories and coding less complex than full NIBRS rules. Official statistics for these and other NIBRS categories can be found on WASPC & FBI websites once available.





City of Spokane
Northwest District (P1)
Selected
Crime Codes
2019-03-24 to 2019-03-30
 Prepared By:
 Crime Analysis Unit
 Spokane Police Department

Legend

NIBRS Events



Criminal Homicide



Rape



Robbery Commercial



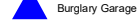
Robbery Person



Aggravated Assault



Burglary Residential



Burglary Garage



Burglary Commercial



Vehicle Prowling



Vehicle Theft



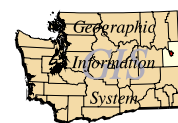
Arson



Cases Represent LERMS Crime Codes
 Points may indicate multiple events
 Note: Veh Prowl is only Larceny displayed

For Additional Information on
 Incidents pertaining to an
 Area, Trend, or Pattern
 Contact Information Analysis

0 0.25 0.5 1 Miles



THIS IS NOT A LEGAL DOCUMENT.
 The information shown on this map is compiled
 from various sources and is subject to constant
 revision. Information shown on this map should
 not be used to determine the location of facilities
 in relationship to property lines, section lines,
 streets, etc.

Sunday - Saturday

NW - Northwest District (P1)

3/24/2019 TO 3/30/2019



<u>A/C</u>	<u>Offense Statute</u>	<u>Address</u>	<u>Reported Date</u>	<u>Dist</u>
<u>SPA1BS</u>				
C	THEFT 2D FROM BUILDING	1700 W FRANCIS AVE	3/27/2019	P1
C	THEFT 2D FROM MOTOR VEHICLE	5300 W RIFLE CLUB CT	3/30/2019	P1
<u>SPA1IT</u>				
C	THEFT 3D FROM MOTOR VEHICLE	8800 N INDIAN TRAIL RD	3/30/2019	P1
<u>SPA1NH</u>				
C	ASSAULT 2D	800 W CORA AVE	3/26/2019	P1
A	BURGLARY 2D GARAGE	5400 N POST ST	3/29/2019	P1
C	MAIL THEFT	4100 N MADISON ST	3/27/2019	P1
C	THEFT 3D ALL OTHER	4500 N STEVENS ST	3/25/2019	P1
C	THEFT 3D FROM BUILDING	4400 N DIVISION ST	3/26/2019	P1
C	THEFT 3D FROM BUILDING	4200 N MONROE ST	3/28/2019	P1
C	THEFT 3D FROM BUILDING	800 W PROVIDENCE AVE	3/28/2019	P1
C	THEFT 3D FROM BUILDING	4100 N MAPLE ST	3/30/2019	P1
C	THEFT 3D FROM MOTOR VEHICLE	1200 W FRANCIS AVE	3/29/2019	P1
C	THEFT 3D SHOPLIFTING	4700 N DIVISION ST	3/27/2019	P2
C	THEFT 3D SHOPLIFTING	4700 N DIVISION ST	3/27/2019	P1
C	THEFT OF MOTOR VEHICLE	4400 N DIVISION ST	3/24/2019	P1
<u>SPA1NW</u>				
C	BURGLARY 2D GARAGE	5400 N GREENWOOD BLVD	3/24/2019	P1
C	RESIDENTIAL BURGLARY	2300 W SANSON AVE	3/28/2019	P1
A	RESIDENTIAL BURGLARY	5500 N NETTLETON ST	3/29/2019	P1
C	THEFT 2D ALL OTHER	2300 W NORTHWEST BLVD	3/25/2019	P1
C	THEFT 2D FROM BUILDING	2300 W WELLESLEY AVE	3/25/2019	P1
C	THEFT 3D CITY ALL OTHER	6000 N DOUGLAS DR	3/26/2019	P1
C	THEFT 3D CITY ALL OTHER	2300 W SANSON AVE	3/28/2019	P1
C	THEFT 3D FROM BUILDING	5300 N DRISCOLL BLVD	3/24/2019	P1
C	THEFT 3D FROM BUILDING	2100 W WELLESLEY AVE	3/27/2019	P1
C	THEFT 3D FROM MOTOR VEHICLE	5300 N DRISCOLL BLVD	3/24/2019	P1
C	THEFT 3D FROM MOTOR VEHICLE	2300 W EVERETT AVE	3/25/2019	P1
C	THEFT 3D FROM MOTOR VEHICLE	4400 N AUBREY L WHITE PKWY	3/30/2019	P1
C	THEFT 3D SHOPLIFTING	2300 W WELLESLEY AVE	3/25/2019	P1
C	THEFT 3D SHOPLIFTING	2300 W WELLESLEY AVE	3/30/2019	P1
C	THEFT 3D VEHICLE PARTS AND ACCESSORIES	2900 W HOFFMAN AVE	3/27/2019	P1

POLICE SUMMARY - Ending: Saturday, March 30, 2019



NW - North Central District (P2)

Preliminary IBR Counts

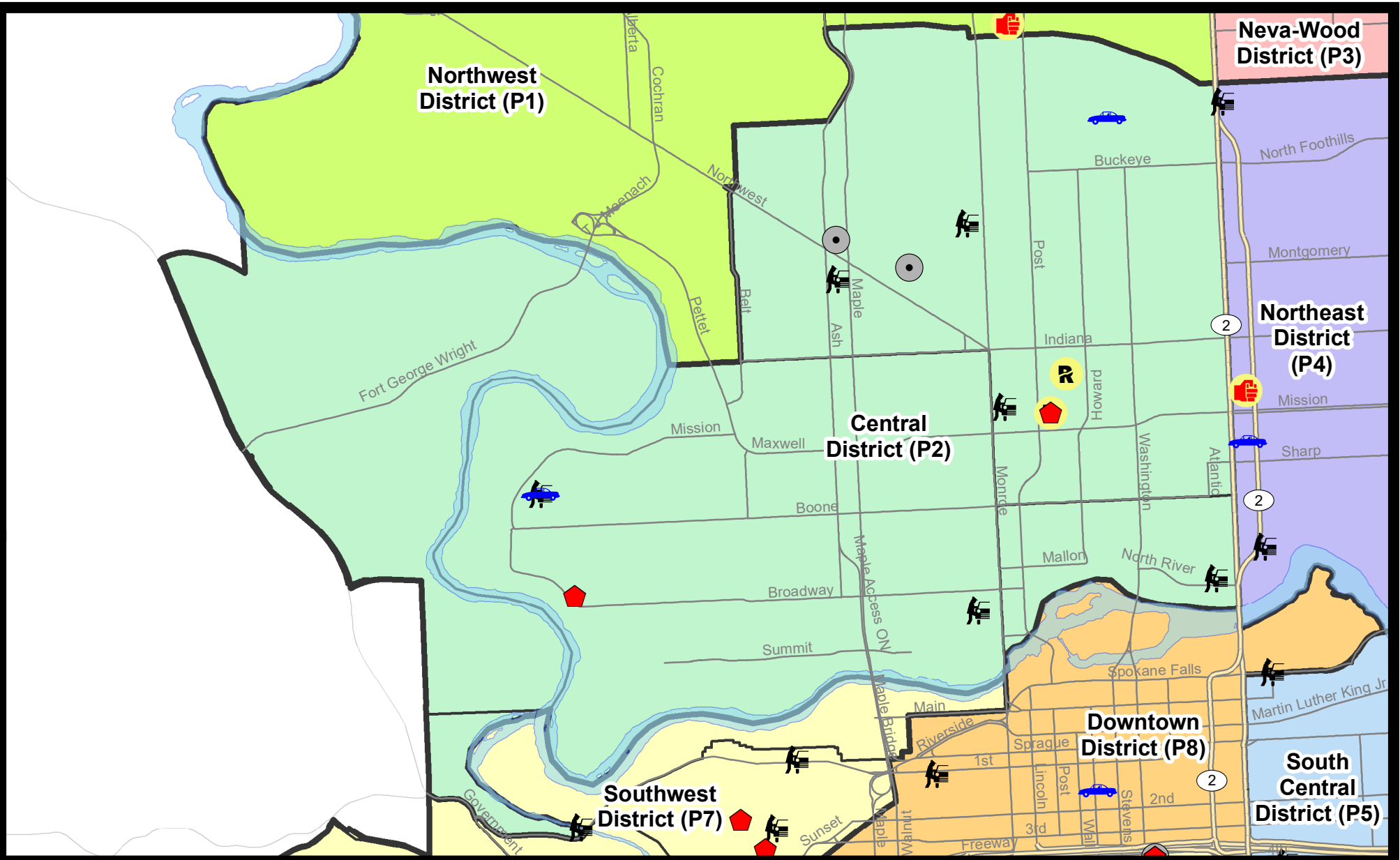
NIBRS Categories (Part 1 Selected)		7 Day Comparison			28 Day Comparison			YTD Comparison		
		Current	Prior	Percent	Current	Prior	Percent	Current	Prior	Percent
Violent	Criminal Homicide	0	0		0	0		0	0	
	Rape	2	0		7	2	250.00%	15	5	200.00%
	Robbery - Commercial	0	0		0	2	-100.00%	3	3	0.00%
	Robbery - Person	0	0		1	0		6	12	-50.00%
	Aggravated Assault - Non DV	0	2	-100.00%	5	7	-28.57%	21	22	-4.55%
	Aggravated Assault - DV	0	1	-100.00%	2	3	-33.33%	10	15	-33.33%
Violent Total:		2	3	-33.33%	15	14	7.14%	55	57	-3.51%
Property	Burglary - Residential	2	2	0.00%	8	11	-27.27%	30	31	-3.23%
	Burglary Garage	0	0		1	3	-66.67%	15	16	-6.25%
	Burglary Commercial	2	0		4	0		11	13	-15.38%
	Larceny	23	29	-20.69%	91	85	7.06%	301	323	-6.81%
	Vehicle Theft	2	2	0.00%	12	10	20.00%	43	71	-39.44%
	Arson	0	0		0	0		1	0	
Property Total:		29	33	-12.12%	116	109	6.42%	401	454	-11.67%
Preliminary Part 1 Crime Totals:		31	36	-13.89%	131	123	6.50%	456	511	-10.76%
Current 7 Day Period:		3/24/2019 - 3/30/2019			Prior 7 Day Period:		3/17/2019 - 3/23/2019			
Current 28 Day Period:		3/3/2019 - 3/30/2019			Prior 28 Day Period:		2/3/2019 - 3/2/2019			
Current YTD Day Period:		1/1/2019 - 3/30/2019			Prior YTD Period:		1/1/2018 - 3/30/2018			

Prepared by SPD Crime Analysis Office - Monday, April 1, 2019

NOTE: SPD moved from UCR to the NIBRS reporting standard on 10/4/16 following the transition to a new RMS System. [Numbers on CompStat reports prior to this date should not be used as a comparison to those on this report.](#) Additional info on these reporting standards can be found on the FBI website: <https://ucr.fbi.gov/nibrs-overview>

This chart represents Preliminary counts of selected crime categories from Police Case Reports. Full statistical analysis to determine the confidence level of this data has not been performed. The % change columns on the preliminary counts differ from the percentage change on the NIBRS crime report, sometimes significantly. The CompStat report is designed for operational use and includes only selected NIBRS categories and coding less complex than full NIBRS rules. Official statistics for these and other NIBRS categories can be found on WASPC & FBI websites once available.





City of Spokane
Central District (P2)
Selected
Crime Types
2019-03-24 to 2019-03-30
 Prepared By:
 Crime Analysis Unit
 Spokane Police Department

Legend

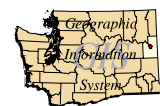
NIBRS Events

- | | | | |
|-------------------|--------------------|----------------------|---------------------|
| Criminal Homicide | Robbery Commercial | Aggravated Assault | Burglary Commercial |
| Rape | Robbery Person | Burglary Residential | Vehicle Prowling |
| | Burglary Garage | Vehicle Theft | Arson |

Cases Represent LERMS Crime Codes
 Points may indicate multiple events
 Note: Veh Prowl is only Larceny category displayed



For Additional Information on Incidents
 pertaining to an Area, Trend, or Pattern
 Contact Information Analysis



THIS IS NOT A LEGAL DOCUMENT:
 The information shown on this map is compiled
 from various sources and is subject to constant
 revision. Information shown on this map should
 not be used to determine the location of facilities
 in relationship to property lines, section lines,
 streets, etc.



Sunday - Saturday

NW - Central District (P2)

3/24/2019 TO 3/30/2019



<u>A/C</u>	<u>Offense Statute</u>	<u>Address</u>	<u>Reported Date</u>	<u>Dist</u>
<u>SPA2EG</u>				
A	BURGLARY 1D FROM RESIDENCE	700 W SPOFFORD AVE	3/25/2019	P1
C	BURGLARY 2D COMMERCIAL	1600 W NORTHWEST BLVD	3/24/2019	P1
C	BURGLARY 2D COMMERCIAL	1300 W MONTGOMERY AVE	3/25/2019	P2
C	RAPE 1D		3/25/2019	P1
C	RAPE 2D		3/28/2019	P2
C	THEFT 2D FROM BUILDING	1000 W CHELAN AVE	3/24/2019	P1
C	THEFT 2D FROM MOTOR VEHICLE	2200 N ASH ST	3/25/2019	P2
C	THEFT 3D FROM BUILDING	600 W SHARP AVE	3/27/2019	P2
C	THEFT 3D FROM MOTOR VEHICLE	1000 W JACKSON AVE	3/27/2019	P2
C	THEFT 3D FROM MOTOR VEHICLE	900 W SPOFFORD AVE	3/30/2019	P2
C	THEFT 3D SHOPLIFTING	1600 W NORTHWEST BLVD	3/24/2019	P1
C	THEFT 3D SHOPLIFTING	1600 W NORTHWEST BLVD	3/24/2019	P2
C	THEFT 3D SHOPLIFTING	1900 N MONROE ST	3/28/2019	P2
C	THEFT 3D VEHICLE PARTS AND ACCESSORIES	800 W CLEVELAND AVE	3/25/2019	P2
C	THEFT 3D VEHICLE PARTS AND ACCESSORIES	2400 N DIVISION ST	3/29/2019	P2
C	THEFT 3D VEHICLE PARTS AND ACCESSORIES	900 W SPOFFORD AVE	3/30/2019	P2
C	THEFT 3D VEHICLE PARTS AND ACCESSORIES	1900 W MONTGOMERY AVE	3/30/2019	P2
C	THEFT OF MOTOR VEHICLE	2900 N WEST OVAL ST	3/30/2019	P1
<u>SPA2RS</u>				
C	THEFT 2D FROM MOTOR VEHICLE	800 N DIVISION ST	3/30/2019	P2
<u>SPA2WC</u>				
C	MAIL THEFT	900 N A ST	3/26/2019	P2
A	RESIDENTIAL BURGLARY	800 N SUMMIT BLVD	3/26/2019	P2
C	THEFT 2D ALL OTHER	1100 W MALLON AVE	3/25/2019	P2
C	THEFT 2D FROM MOTOR VEHICLE	N MADISON ST / W COLLEGE AVE	3/25/2019	P2
C	THEFT 3D ALL OTHER	800 N SUMMIT BLVD	3/27/2019	P2
C	THEFT 3D ALL OTHER	2200 W BROADWAY AVE	3/28/2019	P2
C	THEFT 3D FROM BUILDING	1600 N OAK ST	3/27/2019	P2
C	THEFT 3D FROM MOTOR VEHICLE	1300 N SHERWOOD ST	3/28/2019	P1
C	THEFT 3D SHOPLIFTING	1000 W SUMMIT PKWY	3/27/2019	P2
C	THEFT OF MOTOR VEHICLE	1300 N SHERWOOD ST	3/28/2019	P1
<u>SPA2WH</u>				
C	THEFT 2D FROM BUILDING	2800 W ELLIOTT DR	3/26/2019	P2
C	THEFT 2D FROM BUILDING	3400 W FORT GEORGE WRIGHT DR	3/27/2019	P2

POLICE SUMMARY - Ending: Saturday, March 30, 2019



NE - Neva-Wood District (P3)

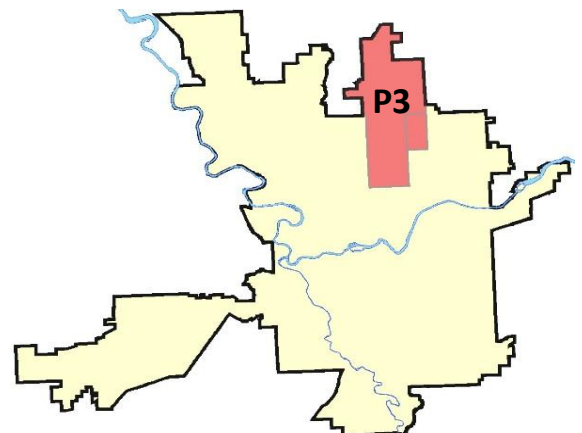
Preliminary IBR Counts

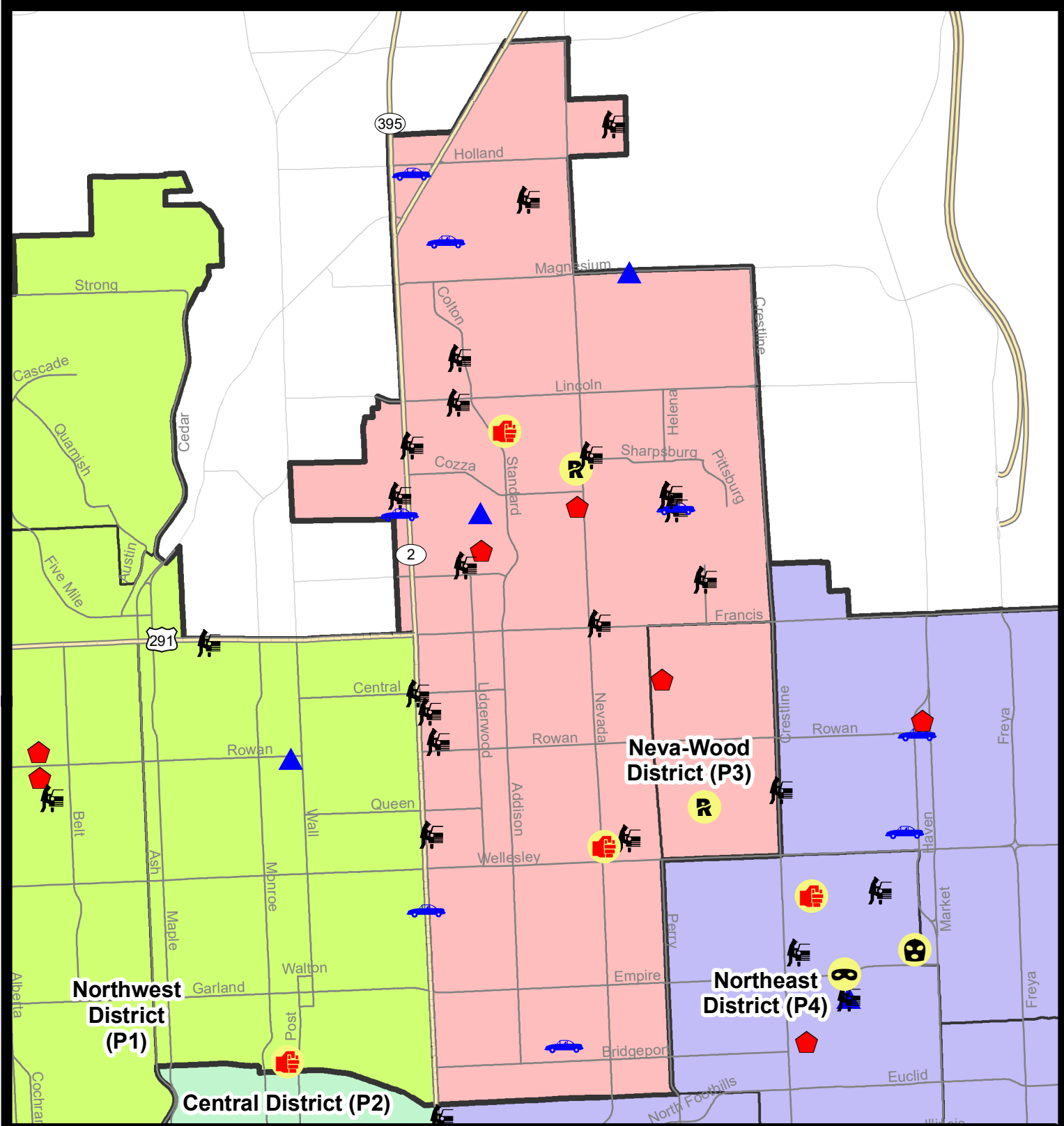
NIBRS Categories (Part 1 Selected)		7 Day Comparison			28 Day Comparison			YTD Comparison		
		Current	Prior	Percent	Current	Prior	Percent	Current	Prior	Percent
Violent	Criminal Homicide	0	0		0	0		0	1	-100.00%
	Rape	3	0		4	2	100.00%	13	12	8.33%
	Robbery - Commercial	0	1	-100.00%	2	1	100.00%	8	6	33.33%
	Robbery - Person	0	0		2	2	0.00%	8	8	0.00%
	Aggravated Assault - Non DV	1	3	-66.67%	5	6	-16.67%	21	33	-36.36%
	Aggravated Assault - DV	1	0		4	2	100.00%	12	16	-25.00%
Violent Total:		5	4	25.00%	17	13	30.77%	62	76	-18.42%
Property	Burglary - Residential	3	4	-25.00%	11	6	83.33%	31	39	-20.51%
	Burglary Garage	2	2	0.00%	7	9	-22.22%	30	24	25.00%
	Burglary Commercial	0	1	-100.00%	4	5	-20.00%	12	10	20.00%
	Larceny	63	33	90.91%	178	154	15.58%	565	837	-32.50%
	Vehicle Theft	5	8	-37.50%	28	26	7.69%	83	98	-15.31%
	Arson	0	1	-100.00%	1	0		2	4	-50.00%
Property Total:		73	49	48.98%	229	200	14.50%	723	1012	-28.56%
Preliminary Part 1 Crime Totals:		78	53	47.17%	246	213	15.49%	785	1088	-27.85%
Current 7 Day Period:		3/24/2019 - 3/30/2019			Prior 7 Day Period:		3/17/2019 - 3/23/2019			
Current 28 Day Period:		3/3/2019 - 3/30/2019			Prior 28 Day Period:		2/3/2019 - 3/2/2019			
Current YTD Day Period:		1/1/2019 - 3/30/2019			Prior YTD Period:		1/1/2018 - 3/30/2018			

Prepared by SPD Crime Analysis Office - Monday, April 1, 2019

NOTE: SPD moved from UCR to the NIBRS reporting standard on 10/4/16 following the transition to a new RMS System. [Numbers on CompStat reports prior to this date should not be used as a comparison to those on this report.](#) Additional info on these reporting standards can be found on the FBI website: <https://ucr.fbi.gov/nibrs-overview>

This chart represents Preliminary counts of selected crime categories from Police Case Reports. Full statistical analysis to determine the confidence level of this data has not been performed. The % change columns on the preliminary counts differ from the percentage change on the NIBRS crime report, sometimes significantly. The CompStat report is designed for operational use and includes only selected NIBRS categories and coding less complex than full NIBRS rules. Official statistics for these and other NIBRS categories can be found on WASPC & FBI websites once available.





City of Spokane
Neva-Wood District (P3)
Selected Crime Codes
2019-03-24 to 2019-03-30
 Prepared By:
 Crime Analysis Unit
 Spokane Police Department

Legend

NIBRS Events

Criminal Homicide	Robbery Person	Burglary Commercial
Rape	Aggravated Assault	Vehicle Prowling
Robbery Commercial	Burglary Residential	Vehicle Theft
	Burglary Garage	Arson

For Additional Information on Incidents pertaining to an Area, Trend, or Pattern Contact Information Analysis

*Cases Represent LERMS Crime Codes
 Points may indicate multiple events
 Note: Veh Prowl is only Larceny displayed*

0 0.2 0.4 0.8 Miles

THIS IS NOT A LEGAL DOCUMENT:
 The information shown on this map is compiled from various sources and is subject to constant revision. Information shown on this map should not be used to determine the location of facilities in relationship to property lines, section lines, streets, etc.

Sunday - Saturday

NE - Neva-Wood District (P3)

3/24/2019 TO 3/30/2019



A/C	Offense Statute	Address	Reported Date	Dist
SPB3NL				
C	ASSAULT 2D	7600 N DAKOTA ST	3/30/2019	P4
C	ASSAULT 4D WEAPON	1000 E BROAD AVE	3/28/2019	P3
C	BURGLARY 2D GARAGE	300 E WEILE AVE	3/24/2019	P3
C	BURGLARY 2D GARAGE	1300 E MAGNESIUM RD	3/28/2019	P3
C	IBR Purposes Only - All Other Larceny	1800 E HOLYOKE AVE	3/25/2019	P4
C	MAIL THEFT	3800 N LIDGERWOOD ST	3/29/2019	P3
C	MAIL THEFT	200 E PROVIDENCE AVE	3/30/2019	P3
C	RAPE 2D		3/24/2019	P4
C	RAPE OF A CHILD 1D ORAL/ANAL OR SAME SEX		3/24/2019	P2
C	RESIDENTIAL BURGLARY	300 E WEDGEWOOD AVE	3/27/2019	P3
C	RESIDENTIAL BURGLARY	7000 N NEVADA ST	3/28/2019	P4
C	THEFT 2D ALL OTHER	0 E MAYFAIR CT	3/25/2019	P2
C	THEFT 2D FROM BUILDING	1200 E PRINCETON AVE	3/25/2019	P3
C	THEFT 2D FROM BUILDING	600 E HOLLAND AVE	3/26/2019	P3
C	THEFT 2D FROM BUILDING	1200 E EUCLID AVE	3/28/2019	P3
C	THEFT 2D FROM BUILDING	700 E GLASS AVE	3/29/2019	P3
C	THEFT 2D FROM MOTOR VEHICLE	7500 N DIVISION ST	3/25/2019	P3
C	THEFT 2D FROM MOTOR VEHICLE	4700 N DIVISION ST	3/28/2019	P3
C	THEFT 2D FROM MOTOR VEHICLE	5800 N DIVISION ST	3/30/2019	P3
C	THEFT 2D SHOPLIFTING	4700 N DIVISION ST	3/24/2019	P3
C	THEFT 2D VEHICLE PARTS AND ACCESSORIES	500 E QUEEN AVE	3/24/2019	P3
C	THEFT 2D VEHICLE PARTS AND ACCESSORIES	6300 N HELENA ST	3/29/2019	P3
C	THEFT 3D ALL OTHER	6500 N NEVADA ST	3/25/2019	P3
C	THEFT 3D ALL OTHER	7000 N NEVADA ST	3/27/2019	P3
C	THEFT 3D ALL OTHER	1200 E WESTVIEW CT	3/27/2019	P3
C	THEFT 3D ALL OTHER	4300 N DIVISION ST	3/28/2019	P3
C	THEFT 3D ALL OTHER	9600 N DIVISION ST	3/30/2019	P3
C	THEFT 3D CITY FROM BUILDING	0 E SANSON AVE	3/29/2019	P3
C	THEFT 3D CITY FROM MOTOR VEHICLE	7100 N HELENA ST	3/29/2019	P3
C	THEFT 3D CITY SHOPLIFTING	9200 N COLTON ST	3/26/2019	P3
C	THEFT 3D CITY SHOPLIFTING	4700 N DIVISION ST	3/27/2019	P3
C	THEFT 3D CITY SHOPLIFTING	9100 N NEWPORT HWY	3/28/2019	P4
C	THEFT 3D CITY SHOPLIFTING	6700 N DIVISION ST	3/30/2019	P2
C	THEFT 3D FROM BUILDING	6000 N LIDGERWOOD ST	3/25/2019	P3
C	THEFT 3D FROM BUILDING	100 E ROWAN AVE	3/27/2019	P3
C	THEFT 3D FROM MOTOR VEHICLE	5500 N DIVISION ST	3/24/2019	P3
C	THEFT 3D FROM MOTOR VEHICLE	4700 N DIVISION ST	3/24/2019	P3
C	THEFT 3D FROM MOTOR VEHICLE	200 E LINCOLN RD	3/25/2019	P3

For protection of victim privacy, the entire address on sexual assault crimes has been redacted.

A/C	Offense Statute	Address	Reported Date	Dist
C	THEFT 3D FROM MOTOR VEHICLE	200 E LYONS AVE	3/25/2019	P3
C	THEFT 3D FROM MOTOR VEHICLE	7000 N HELENA ST	3/26/2019	P4
C	THEFT 3D FROM MOTOR VEHICLE	1000 E SHARPSBURG AVE	3/26/2019	P3
C	THEFT 3D FROM MOTOR VEHICLE	4800 N MORTON ST	3/26/2019	P3
C	THEFT 3D FROM MOTOR VEHICLE	1200 E WESTVIEW CT	3/26/2019	P3
C	THEFT 3D FROM MOTOR VEHICLE	1000 E FRANCIS AVE	3/28/2019	P3
C	THEFT 3D FROM MOTOR VEHICLE	7100 N HELENA ST	3/29/2019	P3
A	THEFT 3D FROM MOTOR VEHICLE	200 E ST THOMAS MOORE WAY	3/30/2019	P3
C	THEFT 3D FROM MOTOR VEHICLE	9200 N NEVADA ST	3/30/2019	P3
C	THEFT 3D FROM MOTOR VEHICLE	7100 N DIVISION ST	3/30/2019	P3
C	THEFT 3D SHOPLIFTING	4700 N DIVISION ST	3/24/2019	P3
C	THEFT 3D SHOPLIFTING	9200 N COLTON ST	3/24/2019	P3
C	THEFT 3D SHOPLIFTING	9600 N DIVISION ST	3/24/2019	P3
C	THEFT 3D SHOPLIFTING	4700 N DIVISION ST	3/27/2019	P3
C	THEFT 3D SHOPLIFTING	4700 N DIVISION ST	3/27/2019	P3
C	THEFT 3D SHOPLIFTING	4700 N DIVISION ST	3/27/2019	P3
C	THEFT 3D SHOPLIFTING	4700 N DIVISION ST	3/27/2019	P3
C	THEFT 3D SHOPLIFTING	5800 N DIVISION ST	3/28/2019	P3
C	THEFT 3D SHOPLIFTING	4700 N DIVISION ST	3/29/2019	P3
A	THEFT 3D SHOPLIFTING	5600 N DIVISION ST	3/29/2019	P3
C	THEFT 3D SHOPLIFTING	4700 N DIVISION ST	3/29/2019	P3
C	THEFT 3D SHOPLIFTING	4700 N DIVISION ST	3/30/2019	P3
C	THEFT 3D SHOPLIFTING	4700 N DIVISION ST	3/30/2019	P3
C	THEFT 3D SHOPLIFTING	4700 N DIVISION ST	3/30/2019	P3
C	THEFT 3D SHOPLIFTING	4700 N DIVISION ST	3/30/2019	P3
C	THEFT 3D SHOPLIFTING	4700 N DIVISION ST	3/30/2019	P3
C	THEFT 3D VEHICLE PARTS AND ACCESSORIES	200 E LYONS AVE	3/25/2019	P3
C	THEFT 3D VEHICLE PARTS AND ACCESSORIES	1000 E BROAD AVE	3/28/2019	P3
C	THEFT 3D VEHICLE PARTS AND ACCESSORIES	200 E ST THOMAS MOORE WAY	3/30/2019	P3
C	THEFT OF A FIREARM FROM MOTOR VEHICLE	N DIVISION ST / E CENTRAL AVE	3/25/2019	P1
C	THEFT OF A FIREARM FROM MOTOR VEHICLE	E HOLYOKE AVE / N PITTSBURG ST	3/25/2019	P3
C	THEFT OF MOTOR VEHICLE	600 E COURTLAND AVE	3/24/2019	P4
C	THEFT OF MOTOR VEHICLE	7100 N DIVISION ST	3/24/2019	P1
C	THEFT OF MOTOR VEHICLE	7000 N HELENA ST	3/26/2019	P4
C	THEFT OF MOTOR VEHICLE	8900 N COLTON ST	3/26/2019	P4
C	THEFT OF MOTOR VEHICLE	9400 N DIVISION ST	3/27/2019	P2
	THEFT-CITY (Shoplifting)	6000 N LIDGERWOOD ST	3/26/2019	P3

SPB3WH

C	RAPE 2D		3/26/2019	P4
A	RESIDENTIAL BURGLARY	1400 E CENTRAL AVE	3/28/2019	P4
C	THEFT 3D VEHICLE PARTS AND ACCESSORIES	1400 E JOSEPH AVE	3/29/2019	P3

POLICE SUMMARY - Ending: Saturday, March 30, 2019



NE - Northeast District (P4)

Preliminary IBR Counts

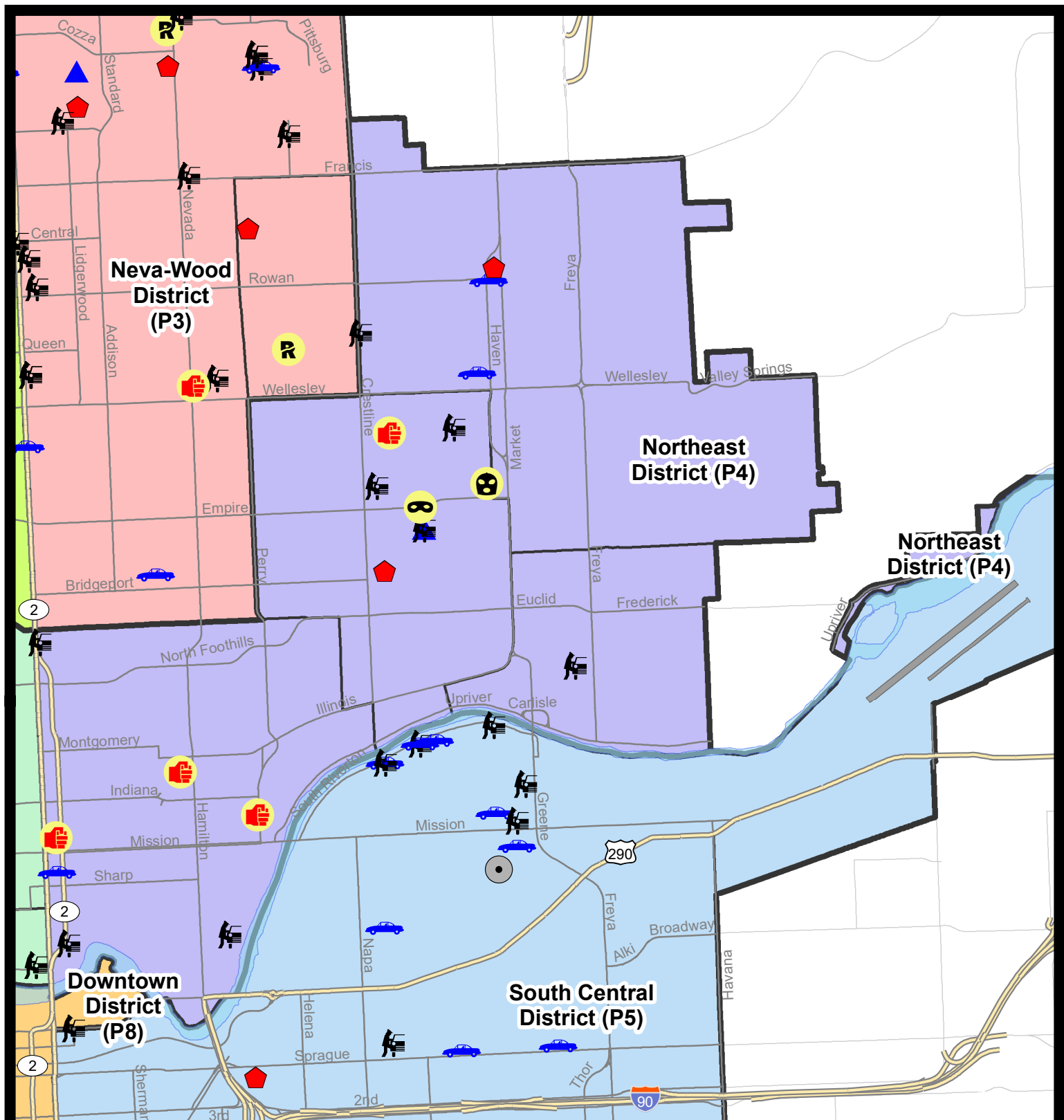
NIBRS Categories (Part 1 Selected)		7 Day Comparison			28 Day Comparison			YTD Comparison		
		Current	Prior	Percent	Current	Prior	Percent	Current	Prior	Percent
Violent	Criminal Homicide	0	0		0	0		0	0	
	Rape	0	0		0	2	-100.00%	8	14	-42.86%
	Robbery - Commercial	1	0		1	2	-50.00%	4	3	33.33%
	Robbery - Person	1	1	0.00%	2	0		3	7	-57.14%
	Aggravated Assault - Non DV	4	0		7	6	16.67%	21	22	-4.55%
	Aggravated Assault - DV	0	1	-100.00%	2	3	-33.33%	7	23	-69.57%
Violent Total:		6	2	200.00%	12	13	-7.69%	43	69	-37.68%
Property	Burglary - Residential	2	1	100.00%	6	14	-57.14%	31	37	-16.22%
	Burglary Garage	1	1	0.00%	3	1	200.00%	9	13	-30.77%
	Burglary Commercial	1	0		4	5	-20.00%	12	16	-25.00%
	Larceny	25	30	-16.67%	98	96	2.08%	340	381	-10.76%
	Vehicle Theft	3	7	-57.14%	20	22	-9.09%	62	79	-21.52%
	Arson	0	0		0	1	-100.00%	1	4	-75.00%
Property Total:		32	39	-17.95%	131	139	-5.76%	455	530	-14.15%
Preliminary Part 1 Crime Totals:		38	41	-7.32%	143	152	-5.92%	498	599	-16.86%
Current 7 Day Period:		3/24/2019 - 3/30/2019			Prior 7 Day Period:		3/17/2019 - 3/23/2019			
Current 28 Day Period:		3/3/2019 - 3/30/2019			Prior 28 Day Period:		2/3/2019 - 3/2/2019			
Current YTD Day Period:		1/1/2019 - 3/30/2019			Prior YTD Period:		1/1/2018 - 3/30/2018			

Prepared by SPD Crime Analysis Office - Monday, April 1, 2019

NOTE: SPD moved from UCR to the NIBRS reporting standard on 10/4/16 following the transition to a new RMS System. [Numbers on CompStat reports prior to this date should not be used as a comparison to those on this report.](#) Additional info on these reporting standards can be found on the FBI website: <https://ucr.fbi.gov/nibrs-overview>

This chart represents Preliminary counts of selected crime categories from Police Case Reports. Full statistical analysis to determine the confidence level of this data has not been performed. The % change columns on the preliminary counts differ from the percentage change on the NIBRS crime report, sometimes significantly. The CompStat report is designed for operational use and includes only selected NIBRS categories and coding less complex than full NIBRS rules. Official statistics for these and other NIBRS categories can be found on WASPC & FBI websites once available.





City of Spokane

Northeast District (P4)

Selected Crime Codes

2019-03-24 to 2019-03-30

Prepared By:
Crime Analysis Unit
Spokane Police Department

Legend

NIBRS Events



Criminal Homicide



Rape



Robbery Commercial



Robbery Person



Aggravated Assault



Burglary Residential



Burglary Garage



Burglary Commercial



Vehicle Prowling



Vehicle Theft



Arson



Cases Represent LERMS Crime Codes
Points may indicate multiple events
Note: Veh Prowl is only Larceny displayed

For Additional Information on
Incidents pertaining to an
Area, Trend, or Pattern
Contact Information Analysis

0 0.2 0.4 0.8 Miles



THIS IS NOT A LEGAL DOCUMENT.
The information shown on this map is compiled
from various sources and is subject to constant
revision. Information shown on this map should
not be used to determine the location of facilities
in relationship to property lines, section lines,
streets, etc.

Sunday - Saturday

NE - Northeast District (P4)

3/24/2019 TO 3/30/2019



<u>A/C</u>	<u>Offense Statute</u>	<u>Address</u>	<u>Reported Date</u>	<u>Dist</u>
C	THEFT 2D FROM MOTOR VEHICLE	DIVISION /CATALDO	3/28/2019	P4
<u>SPB4BE</u>				
C	ASSAULT 2D	N STONE ST / E LONGFELLOW AVE	3/26/2019	P4
C	BURGLARY 2D COMMERCIAL	3900 N MARKET ST	3/29/2019	P4
C	BURGLARY 2D GARAGE	3700 N COOK ST	3/28/2019	P4
C	RESIDENTIAL BURGLARY	3400 N LEE ST	3/27/2019	P4
C	ROBBERY 1D PERSON	N COOK ST / E EMPIRE AVE	3/28/2019	P4
C	ROBBERY 2D COMMERCIAL	3900 N MARKET ST	3/26/2019	P4
C	THEFT 3D ALL OTHER	3000 E EUCLID AVE	3/24/2019	P4
C	THEFT 3D CITY ALL OTHER	N CRESTLINE ST / E WELLESLEY AVE	3/26/2019	P4
C	THEFT 3D CITY SHOPLIFTING	3900 N MARKET ST	3/24/2019	P4
C	THEFT 3D FROM BUILDING	3700 N COOK ST	3/28/2019	P4
C	THEFT 3D FROM MOTOR VEHICLE	2100 E WALTON AVE	3/29/2019	P4
C	THEFT 3D FROM MOTOR VEHICLE	2700 E LONGFELLOW AVE	3/30/2019	P4
A	THEFT 3D FROM MOTOR VEHICLE	3700 N COOK ST	3/30/2019	P2
<u>SPB4HI</u>				
C	MAIL THEFT	2600 E COLUMBIA AVE	3/30/2019	P4
C	RESIDENTIAL BURGLARY	3000 E NEBRASKA AVE	3/30/2019	P4
C	THEFT 2D FROM MOTOR VEHICLE	5100 N CRESTLINE ST	3/27/2019	P4
C	THEFT 3D VEHICLE PARTS AND ACCESSORIES	4900 N REBECCA ST	3/26/2019	P4
C	THEFT OF MOTOR VEHICLE	2900 E BROAD AVE	3/29/2019	P4
C	THEFT OF MOTOR VEHICLE	3000 E ROWAN AVE	3/29/2019	P4
<u>SPB4LO</u>				
C	ASSAULT 1D	0 E AUGUSTA AVE	3/27/2019	P4
C	ASSAULT 2D	1700 N PERRY ST	3/29/2019	P4
C	HARASSMENT FELONY WEAPON INVOLVED	800 E ERMINA AVE	3/26/2019	P4
C	MAIL THEFT	1200 E AUGUSTA AVE	3/30/2019	P2
C	THEFT 2D VEHICLE PARTS AND ACCESSORIES	2900 N DIVISION ST	3/30/2019	P4
C	THEFT 3D ALL OTHER	200 E ERMINA AVE	3/25/2019	P4
C	THEFT 3D CITY SHOPLIFTING	200 E NORTH FOOTHILLS DR	3/28/2019	P3
C	THEFT 3D CITY SHOPLIFTING	2400 N DIVISION ST	3/30/2019	P4
C	THEFT 3D FROM BUILDING	1600 N HAMILTON ST	3/26/2019	P4
C	THEFT 3D FROM BUILDING	1500 E ILLINOIS AVE	3/28/2019	P4
C	THEFT 3D FROM BUILDING	2000 N DIVISION ST	3/29/2019	P4
C	THEFT 3D FROM MOTOR VEHICLE	1000 E CATALDO AVE	3/26/2019	P4
C	THEFT 3D FROM MOTOR VEHICLE	900 N RUBY PL	3/27/2019	P4
C	THEFT 3D FROM MOTOR VEHICLE	2900 N DIVISION ST	3/30/2019	P4

A/C	Offense Statute	Address	Reported Date	Dist
C	THEFT 3D SHOPLIFTING	1700 N DIVISION ST	3/26/2019	P4
C	THEFT 3D SHOPLIFTING	1500 E ILLINOIS AVE	3/28/2019	P2
C	THEFT OF MOTOR VEHICLE	0 E SINTO AVE	3/29/2019	P2
<u>SPB4MI</u>				
A	THEFT 3D FROM MOTOR VEHICLE	2600 N FERRALL ST	3/30/2019	P4

SPOKANE POLICE DEPARTMENT



SOUTH **Police Service Area**

PSA Commander

Captain Tracie Meidl

South Central District (P5)

Southeast District (P6)

Southwest District (P7)



POLICE SUMMARY - Ending: Saturday, March 30, 2019

SOUTH PRECINCT (P5, P6, and P7)



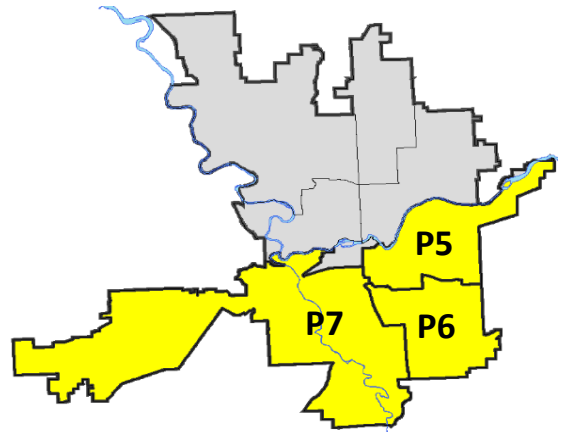
Preliminary IBR Counts

NIBRS Categories (Part 1 Selected)		7 Day Comparison			28 Day Comparison			YTD Comparison		
		Current	Prior	Percent	Current	Prior	Percent	Current	Prior	Percent
Violent	Criminal Homicide	0	0		0	0		1	0	
	Rape	1	3	-66.67%	6	7	-14.29%	17	24	-29.17%
	Robbery - Commercial	0	0		0	0		1	5	-80.00%
	Robbery - Person	0	3	-100.00%	6	5	20.00%	16	10	60.00%
	Aggravated Assault - Non DV	4	1	300.00%	14	10	40.00%	40	35	14.29%
	Aggravated Assault - DV	2	3	-33.33%	8	4	100.00%	29	29	0.00%
Violent Total:		7	10	-30.00%	34	26	30.77%	104	103	0.97%
Property	Burglary - Residential	9	4	125.00%	20	21	-4.76%	76	95	-20.00%
	Burglary Garage	2	3	-33.33%	11	10	10.00%	39	33	18.18%
	Burglary Commercial	5	3	66.67%	17	11	54.55%	41	26	57.69%
	Larceny	60	53	13.21%	191	173	10.40%	589	656	-10.21%
	Vehicle Theft	14	9	55.56%	30	26	15.38%	84	120	-30.00%
	Arson	1	0		3	0		4	3	33.33%
Property Total:		91	72	26.39%	272	241	12.86%	833	933	-10.72%
Preliminary Part 1 Crime Totals:		98	82	19.51%	306	267	14.61%	937	1036	-9.56%
Current 7 Day Period:		3/24/2019 - 3/30/2019			Prior 7 Day Period:		3/17/2019 - 3/23/2019			
Current 28 Day Period:		3/3/2019 - 3/30/2019			Prior 28 Day Period:		2/3/2019 - 3/2/2019			
Current YTD Day Period:		1/1/2019 - 3/30/2019			Prior YTD Period:		1/1/2018 - 3/30/2018			

Prepared by SPD Crime Analysis Office - Monday, April 1, 2019

NOTE: SPD moved from UCR to the NIBRS reporting standard on 10/4/16 following the transition to a new RMS System. [Numbers on CompStat reports prior to this date should not be used as a comparison to those on this report.](#) Additional info on these reporting standards can be found on the FBI website: <https://ucr.fbi.gov/nibrs-overview>

This chart represents Preliminary counts of selected crime categories from Police Case Reports. Full statistical analysis to determine the confidence level of this data has not been performed. The % change columns on the preliminary counts differ from the percentage change on the NIBRS crime report, sometimes significantly. The CompStat report is designed for operational use and includes only selected NIBRS categories and coding less complex than full NIBRS rules. Official statistics for these and other NIBRS categories can be found on WASPC & FBI websites once available.



POLICE SUMMARY - Ending: Saturday, March 30, 2019



SE - South Central District (P5)

Preliminary IBR Counts


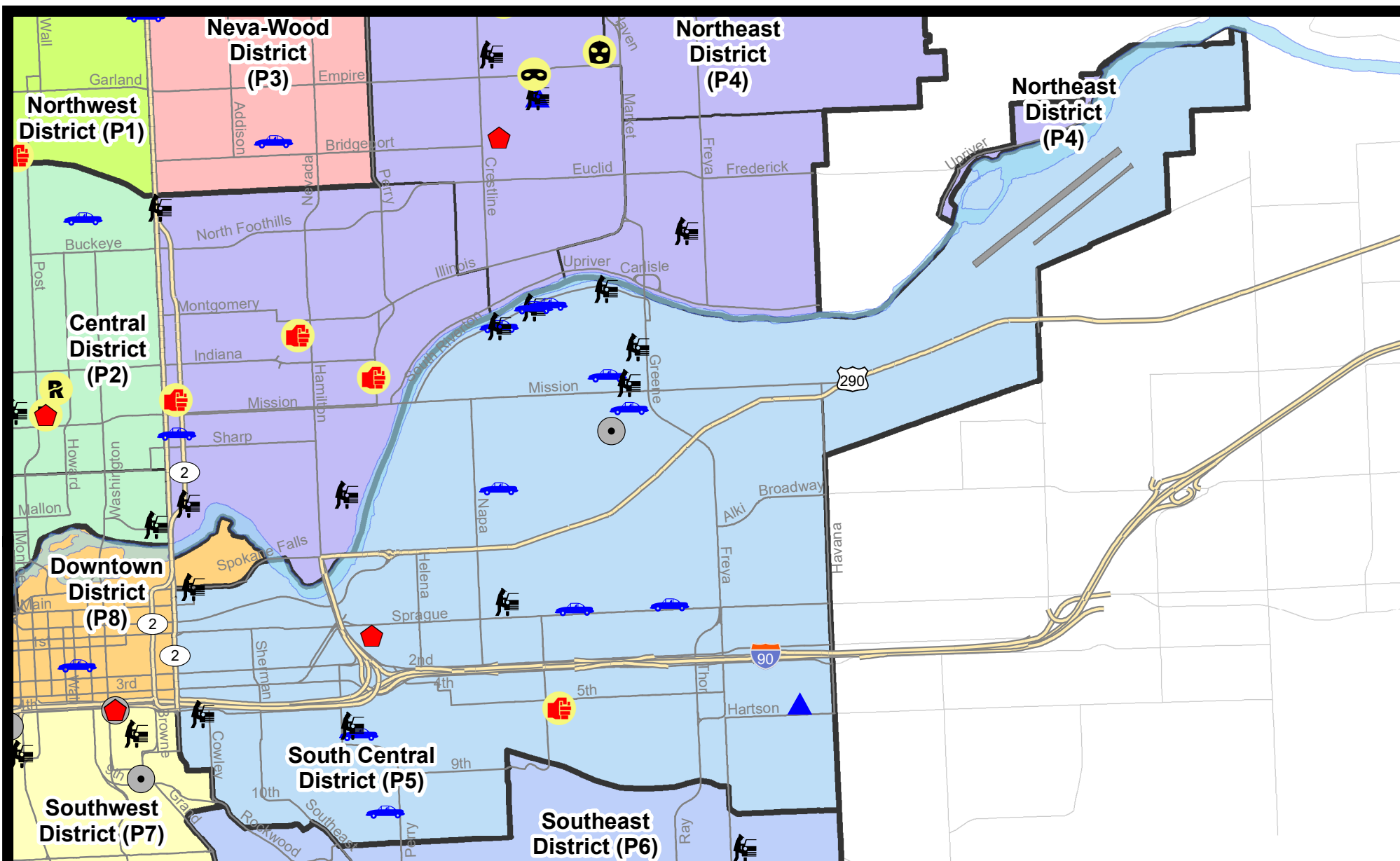
NIBRS Categories (Part 1 Selected)		7 Day Comparison			28 Day Comparison			YTD Comparison		
		Current	Prior	Percent	Current	Prior	Percent	Current	Prior	Percent
Violent	Criminal Homicide	0	0		0	0		1	0	
	Rape	0	0		1	1	0.00%	4	10	-60.00%
	Robbery - Commercial	0	0		0	0		1	3	-66.67%
	Robbery - Person	0	1	-100.00%	2	4	-50.00%	8	3	166.67%
	Aggravated Assault - Non DV	1	1	0.00%	4	3	33.33%	12	15	-20.00%
	Aggravated Assault - DV	0	0		2	1	100.00%	9	11	-18.18%
Violent Total:		1	2	-50.00%	9	9	0.00%	35	42	-16.67%
Property	Burglary - Residential	1	2	-50.00%	5	2	150.00%	18	32	-43.75%
	Burglary Garage	1	1	0.00%	2	2	0.00%	6	10	-40.00%
	Burglary Commercial	1	2	-50.00%	4	7	-42.86%	17	18	-5.56%
	Larceny	22	21	4.76%	67	78	-14.10%	222	271	-18.08%
	Vehicle Theft	10	5	100.00%	19	10	90.00%	42	51	-17.65%
	Arson	0	0		2	0		3	2	50.00%
Property Total:		35	31	12.90%	99	99	0.00%	308	384	-19.79%
Preliminary Part 1 Crime Totals:		36	33	9.09%	108	108	0.00%	343	426	-19.48%
Current 7 Day Period:		3/24/2019 - 3/30/2019			Prior 7 Day Period:		3/17/2019 - 3/23/2019			
Current 28 Day Period:		3/3/2019 - 3/30/2019			Prior 28 Day Period:		2/3/2019 - 3/2/2019			
Current YTD Day Period:		1/1/2019 - 3/30/2019			Prior YTD Period:		1/1/2018 - 3/30/2018			

Prepared by SPD Crime Analysis Office - Monday, April 1, 2019

NOTE: SPD moved from UCR to the NIBRS reporting standard on 10/4/16 following the transition to a new RMS System. [Numbers on CompStat reports prior to this date should not be used as a comparison to those on this report.](#) Additional info on these reporting standards can be found on the FBI website: <https://ucr.fbi.gov/nibrs-overview>

This chart represents Preliminary counts of selected crime categories from Police Case Reports. Full statistical analysis to determine the confidence level of this data has not been performed. The % change columns on the preliminary counts differ from the percentage change on the NIBRS crime report, sometimes significantly. The CompStat report is designed for operational use and includes only selected NIBRS categories and coding less complex than full NIBRS rules. Official statistics for these and other NIBRS categories can be found on WASPC & FBI websites once available.





City of Spokane
South Central District (P5)
Selected
Crime Types
2019-03-24 to 2019-03-30

Prepared By:
Crime Analysis Unit
Spokane Police Department

Legend

NIBRS Events



Criminal Homicide



Rape



Robbery Commercial



Robbery Person



Aggravated Assault



Burglary Residential



Burglary Garage



Burglary Commercial



Vehicle Prowling



Vehicle Theft



Arson

Cases Represent LERMS Crime Codes

Points may indicate multiple events

Note: Veh Prowl is only Larceny category displayed



For Additional Information on Incidents
 pertaining to an Area, Trend, or Pattern
 Contact Information Analysis

0 0.2 0.4 0.6 0.8 1 Miles



THIS IS NOT A LEGAL DOCUMENT:
 The information shown on this map is compiled
 from various sources and is subject to constant
 revision. Information shown on this map should
 not be used to determine the location of facilities
 in relationship to property lines, section lines,
 streets, etc.

Sunday - Saturday

SE - South Central District (P5)

3/24/2019 TO 3/30/2019



<u>A/C</u>	<u>Offense Statute</u>	<u>Address</u>	<u>Reported Date</u>	<u>Dist</u>
C	THEFT 3D FROM MOTOR VEHICLE	N NAPA ST / E MISSION AVE	3/26/2019	P5
<u>SPC5EC</u>				
C	ASSAULT 2D	500 S COOK ST	3/27/2019	P6
A	BURGLARY 2D GARAGE	4000 E 6TH AVE	3/24/2019	P6
C	IBR Purposes Only - All Other Larceny	1200 E 13TH AVE	3/25/2019	P6
C	MAIL THEFT	600 S HAVEN ST	3/26/2019	P5
C	RESIDENTIAL BURGLARY	1200 E 1ST AVE	3/24/2019	P6
C	TAKING MOTOR VEHICLE WITHOUT PERMISSION 2D	1200 E 12TH AVE	3/29/2019	P6
C	THEFT 2D ALL OTHER	3800 E PRATT AVE	3/28/2019	P6
C	THEFT 2D FROM MOTOR VEHICLE	2100 E RIVERSIDE AVE	3/26/2019	P5
C	THEFT 3D ALL OTHER	4000 E 6TH AVE	3/29/2019	P5
C	THEFT 3D CITY SHOPLIFTING	400 S THOR ST	3/24/2019	P6
C	THEFT 3D FROM BUILDING	4100 E 2ND AVE	3/27/2019	P5
C	THEFT 3D FROM MOTOR VEHICLE	600 S RICHARD ALLEN CT	3/25/2019	P5
C	THEFT 3D FROM MOTOR VEHICLE	E SPOKANE FALLS BLVD / N PINE ST	3/25/2019	P8
C	THEFT 3D FROM MOTOR VEHICLE	100 E 4TH AVE	3/27/2019	P5
C	THEFT 3D SHOPLIFTING	200 S THOR ST	3/27/2019	P5
C	THEFT 3D SHOPLIFTING	2000 E SPRAGUE AVE	3/30/2019	P5
C	THEFT OF MOTOR VEHICLE	600 S RICHARD ALLEN CT	3/25/2019	P6
C	THEFT OF MOTOR VEHICLE	3200 E SPRAGUE AVE	3/26/2019	P5
C	THEFT OF MOTOR VEHICLE	2600 E SPRAGUE AVE	3/27/2019	P6
<u>SPC5GP</u>				
C	BURGLARY 2D COMMERCIAL	2900 E BOONE AVE	3/25/2019	P7
A	BURGLARY 2D FENCED AREA	1200 N HAVANA ST	3/25/2019	P6
A	BURGLARY 2D FENCED AREA	1500 N FISKE ST	3/27/2019	P5
C	THEFT 2D FROM MOTOR VEHICLE	3100 E INDIANA AVE	3/27/2019	P5
C	THEFT 2D FROM MOTOR VEHICLE	2200 E SOUTH RIVERTON AVE	3/28/2019	P5
C	THEFT 3D CITY ALL OTHER	1800 N LANGLEY ST	3/26/2019	P6
C	THEFT 3D FROM MOTOR VEHICLE	2400 E SOUTH RIVERTON AVE	3/25/2019	P5
A	THEFT 3D FROM MOTOR VEHICLE	1500 N FISKE ST	3/27/2019	P5
C	THEFT 3D FROM MOTOR VEHICLE	2900 E SOUTH RIVERTON AVE	3/30/2019	P5
C	THEFT 3D VEHICLE PARTS AND ACCESSORIES	2900 E INDIANA AVE	3/27/2019	P5
A	THEFT OF MOTOR VEHICLE	2400 E SOUTH RIVERTON AVE	3/25/2019	P5
C	THEFT OF MOTOR VEHICLE	2100 E MALLON AVE	3/27/2019	P6
C	THEFT OF MOTOR VEHICLE	2200 E SOUTH RIVERTON AVE	3/28/2019	P6
C	THEFT OF MOTOR VEHICLE	2900 E AUGUSTA AVE	3/28/2019	P4
C	THEFT OF MOTOR VEHICLE	3000 E SINTO AVE	3/28/2019	P6

<u>A/C</u>	<u>Offense Statute</u>	<u>Address</u>	<u>Reported Date</u>	<u>Dist</u>
C	THEFT OF MOTOR VEHICLE	2500 E SOUTH RIVERTON AVE	3/28/2019	P6

POLICE SUMMARY - Ending: Saturday, March 30, 2019



SE - Southeast District (P6)

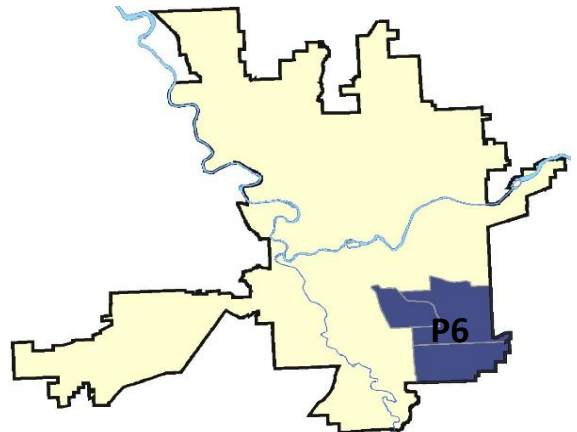
Preliminary IBR Counts

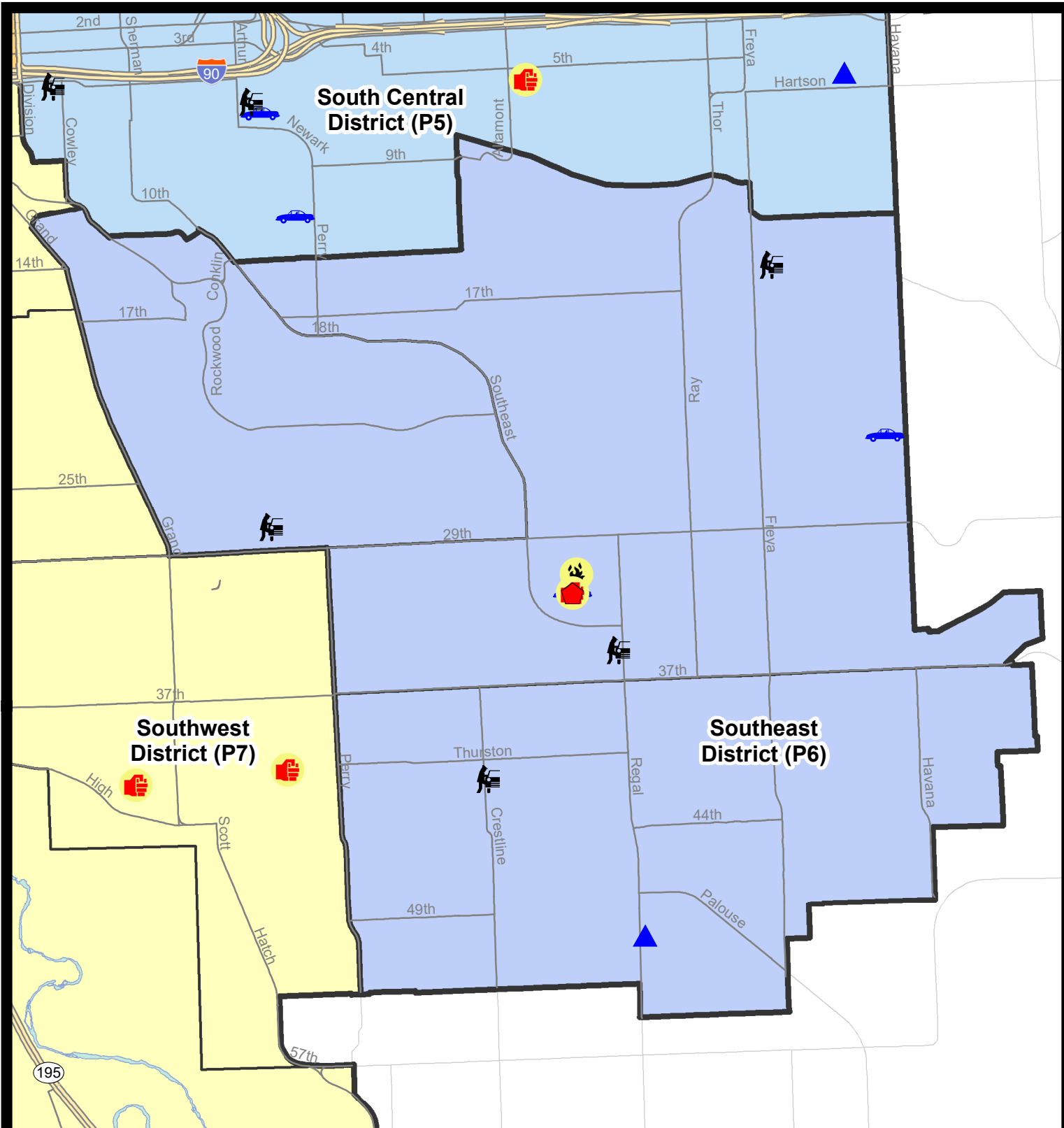
NIBRS Categories (Part 1 Selected)		7 Day Comparison			28 Day Comparison			YTD Comparison		
		Current	Prior	Percent	Current	Prior	Percent	Current	Prior	Percent
Violent	Criminal Homicide	0	0		0	0		0	0	
	Rape	1	2	-50.00%	3	2	50.00%	5	6	-16.67%
	Robbery - Commercial	0	0		0	0		0	1	-100.00%
	Robbery - Person	0	1	-100.00%	2	0		2	2	0.00%
	Aggravated Assault - Non DV	1	0		4	4	0.00%	11	8	37.50%
	Aggravated Assault - DV	1	0		2	2	0.00%	8	4	100.00%
Violent Total:		3	3	0.00%	11	8	37.50%	26	21	23.81%
Property	Burglary - Residential	1	0		4	4	0.00%	14	28	-50.00%
	Burglary Garage	1	1	0.00%	5	5	0.00%	16	7	128.57%
	Burglary Commercial	0	0		1	0		4	2	100.00%
	Larceny	11	12	-8.33%	30	31	-3.23%	121	166	-27.11%
	Vehicle Theft	3	0		3	5	-40.00%	15	23	-34.78%
	Arson	1	0		1	0		1	1	0.00%
Property Total:		17	13	30.77%	44	45	-2.22%	171	227	-24.67%
Preliminary Part 1 Crime Totals:		20	16	25.00%	55	53	3.77%	197	248	-20.56%
Current 7 Day Period:		3/24/2019 - 3/30/2019			Prior 7 Day Period:		3/17/2019 - 3/23/2019			
Current 28 Day Period:		3/3/2019 - 3/30/2019			Prior 28 Day Period:		2/3/2019 - 3/2/2019			
Current YTD Day Period:		1/1/2019 - 3/30/2019			Prior YTD Period:		1/1/2018 - 3/30/2018			

Prepared by SPD Crime Analysis Office - Monday, April 1, 2019

NOTE: SPD moved from UCR to the NIBRS reporting standard on 10/4/16 following the transition to a new RMS System. [Numbers on CompStat reports prior to this date should not be used as a comparison to those on this report.](#) Additional info on these reporting standards can be found on the FBI website: <https://ucr.fbi.gov/nibrs-overview>

This chart represents Preliminary counts of selected crime categories from Police Case Reports. Full statistical analysis to determine the confidence level of this data has not been performed. The % change columns on the preliminary counts differ from the percentage change on the NIBRS crime report, sometimes significantly. The CompStat report is designed for operational use and includes only selected NIBRS categories and coding less complex than full NIBRS rules. Official statistics for these and other NIBRS categories can be found on WASPC & FBI websites once available.





City of Spokane
Southeast District (P6)
Selected Crime Codes
2019-03-24 to 2019-03-30
 Prepared By:
Crime Analysis Unit
Spokane Police Department

Legend

NIBRS Events



Criminal Homicide



Rape



Robbery Commercial



Robbery Person



Aggravated Assault



Burglary Residential



Burglary Garage



Burglary Commercial



Vehicle Prowling



Vehicle Theft



Arson



Cases Represent LERMS Crime Codes
 Points may indicate multiple events
 Note: Veh Prowl is only Larceny displayed

For Additional Information on
 Incidents pertaining to an
 Area, Trend, or Pattern
 Contact Information Analysis

0 0.15 0.3 0.6 Miles



THIS IS NOT A LEGAL DOCUMENT:
 The information shown on this map is compiled
 from various sources and is subject to constant
 revision. Information shown on this map should
 not be used to determine the location of facilities
 in relationship to property lines, section lines,
 streets, etc.

Sunday - Saturday

SE - Southeast District (P6)

3/24/2019 TO 3/30/2019



<u>A/C</u>	<u>Offense Statute</u>	<u>Address</u>	<u>Reported Date</u>	<u>Dist</u>
C	RAPE 2D		3/28/2019	P6
A	THEFT 3D FROM MOTOR VEHICLE	S ROCKWOOD BLVD / E 11TH AVE	3/27/2019	P6
C	THEFT OF MOTOR VEHICLE	E 9TH AVE / S HATCH ST	3/29/2019	P6
C	VEHICULAR ASSAULT	E 8TH AVE / S SHERMAN ST	3/27/2019	P6
<u>SPC6LH</u>				
C	ARSON 1D	3100 S MT VERNON ST	3/24/2019	P6
C	ASSAULT 2D	3100 S MT VERNON ST	3/25/2019	P6
C	BURGLARY 1D FROM RESIDENCE	3100 S MT VERNON ST	3/25/2019	P6
C	MAIL THEFT	3200 E 24TH AVE	3/25/2019	P6
C	THEFT 2D FROM MOTOR VEHICLE	2800 E 35TH AVE	3/24/2019	P6
C	THEFT 2D FROM MOTOR VEHICLE	3700 E 16TH AVE	3/29/2019	P6
C	THEFT 3D ALL OTHER	3300 E 22ND AVE	3/29/2019	P6
A	THEFT 3D FROM BUILDING	3100 S MT VERNON ST	3/25/2019	P6
C	THEFT 3D FROM BUILDING	3400 E 29TH AVE	3/29/2019	P6
C	THEFT OF MOTOR VEHICLE	3100 S MT VERNON ST	3/25/2019	P6
C	THEFT OF MOTOR VEHICLE	4200 E 24TH AVE	3/28/2019	P6
<u>SPC6RW</u>				
C	THEFT 3D FROM MOTOR VEHICLE	1000 E 28TH AVE	3/29/2019	P6
C	THEFT 3D VEHICLE PARTS AND ACCESSORIES	900 E 17TH AVE	3/25/2019	P6
<u>SPC6SG</u>				
C	BURGLARY 2D GARAGE	5000 S REGAL ST	3/25/2019	P6
C	THEFT 3D ALL OTHER	2100 E 37TH AVE	3/25/2019	P6
C	THEFT 3D FROM MOTOR VEHICLE	4100 S CRESTLINE ST	3/25/2019	P6

POLICE SUMMARY - Ending: Saturday, March 30, 2019



SW - Southwest District (P7)

Preliminary IBR Counts

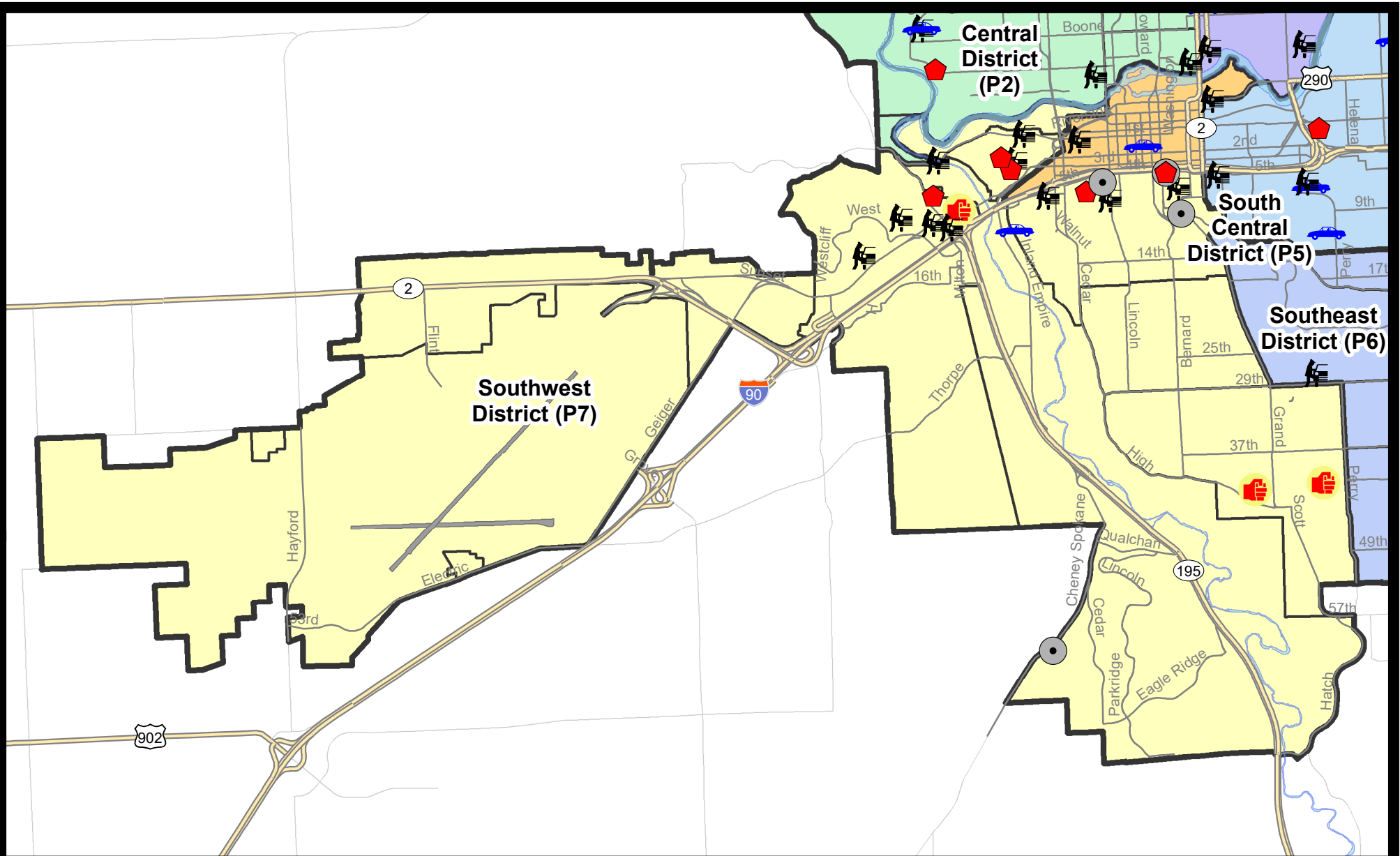
NIBRS Categories (Part 1 Selected)		7 Day Comparison			28 Day Comparison			YTD Comparison		
		Current	Prior	Percent	Current	Prior	Percent	Current	Prior	Percent
Violent	Criminal Homicide	0	0		0	0		0	0	
	Rape	0	1	-100.00%	2	4	-50.00%	8	8	0.00%
	Robbery - Commercial	0	0		0	0		0	1	-100.00%
	Robbery - Person	0	1	-100.00%	2	1	100.00%	6	5	20.00%
	Aggravated Assault - Non DV	2	0		6	3	100.00%	17	12	41.67%
	Aggravated Assault - DV	1	3	-66.67%	4	1	300.00%	12	14	-14.29%
Violent Total:		3	5	-40.00%	14	9	55.56%	43	40	7.50%
Property	Burglary - Residential	7	2	250.00%	11	15	-26.67%	44	35	25.71%
	Burglary Garage	0	1	-100.00%	4	3	33.33%	17	16	6.25%
	Burglary Commercial	4	1	300.00%	12	4	200.00%	20	6	233.33%
	Larceny	27	20	35.00%	94	64	46.88%	246	219	12.33%
	Vehicle Theft	1	4	-75.00%	8	11	-27.27%	27	46	-41.30%
	Arson	0	0		0	0		0	0	
Property Total:		39	28	39.29%	129	97	32.99%	354	322	9.94%
Preliminary Part 1 Crime Totals:		42	33	27.27%	143	106	34.91%	397	362	9.67%
Current 7 Day Period:		3/24/2019 - 3/30/2019			Prior 7 Day Period:		3/17/2019 - 3/23/2019			
Current 28 Day Period:		3/3/2019 - 3/30/2019			Prior 28 Day Period:		2/3/2019 - 3/2/2019			
Current YTD Day Period:		1/1/2019 - 3/30/2019			Prior YTD Period:		1/1/2018 - 3/30/2018			

Prepared by SPD Crime Analysis Office - Monday, April 1, 2019

NOTE: SPD moved from UCR to the NIBRS reporting standard on 10/4/16 following the transition to a new RMS System. [Numbers on CompStat reports prior to this date should not be used as a comparison to those on this report.](#) Additional info on these reporting standards can be found on the FBI website: <https://ucr.fbi.gov/nibrs-overview>

This chart represents Preliminary counts of selected crime categories from Police Case Reports. Full statistical analysis to determine the confidence level of this data has not been performed. The % change columns on the preliminary counts differ from the percentage change on the NIBRS crime report, sometimes significantly. The CompStat report is designed for operational use and includes only selected NIBRS categories and coding less complex than full NIBRS rules. Official statistics for these and other NIBRS categories can be found on WASPC & FBI websites once available.



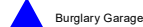
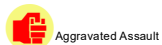
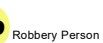


City of Spokane
Southwest District (P7)
Selected
Crime Types
2019-03-24 to 2019-03-30

Prepared By:
Crime Analysis Unit
Spokane Police Department

Legend

NIBRS Events



Cases Represent LERMS Crime Codes
 Points may indicate multiple events
 Note: Veh Prowl is only Larceny category displayed



For Additional Information on Incidents
 pertaining to an Area, Trend, or Pattern
 Contact Information Analysis

0 0.2 0.4 0.6 0.8 1 1.2 1.4 1.6 Miles



THIS IS NOT A LEGAL DOCUMENT:
 The information shown on this map is compiled
 from various sources and is subject to constant
 revision. Information shown on this map should
 not be used to determine the location of facilities
 in relationship to property lines, section lines,
 streets, etc.



Sunday - Saturday

SE - Southwest District (P7)

3/24/2019 TO 3/30/2019



<u>A/C</u>	<u>Offense Statute</u>	<u>Address</u>	<u>Reported Date</u>	<u>Dist</u>
A	THEFT 3D FROM MOTOR VEHICLE	W 9TH AVE / S ASH ST	3/30/2019	P7
<u>SPD7BA</u>				
A	RESIDENTIAL BURGLARY	2000 W 3RD AVE	3/24/2019	P8
C	RESIDENTIAL BURGLARY	2100 W 2ND AVE	3/25/2019	P7
C	THEFT 2D FROM BUILDING	1900 W 2ND AVE	3/30/2019	P7
C	THEFT 3D CITY ALL OTHER	1800 W SUNSET BLVD	3/29/2019	P6
C	THEFT 3D FROM MOTOR VEHICLE	1900 W RIVERSIDE AVE	3/24/2019	P8
C	THEFT 3D FROM MOTOR VEHICLE	2000 W 2ND AVE	3/26/2019	P7
<u>SPD7CH</u>				
C	BURGLARY 1D FROM RESIDENCE	300 W 4TH AVE	3/26/2019	P8
C	BURGLARY 2D COMMERCIAL	1000 W 5TH AVE	3/25/2019	P7
C	BURGLARY 2D COMMERCIAL	800 S MCCLELLAN ST	3/27/2019	P7
C	BURGLARY 2D COMMERCIAL	300 W 4TH AVE	3/30/2019	P8
C	BURGLARY 2D FENCED AREA	1000 W 5TH AVE	3/25/2019	P7
C	MAIL THEFT	1100 W 11TH AVE	3/24/2019	P7
C	RESIDENTIAL BURGLARY	300 W 4TH AVE	3/24/2019	P8
C	RESIDENTIAL BURGLARY	1200 W 6TH AVE	3/27/2019	P7
C	RESIDENTIAL BURGLARY	1200 W 6TH AVE	3/30/2019	P7
C	THEFT 2D FROM BUILDING	900 S MAPLE PL	3/25/2019	P7
C	THEFT 2D FROM MOTOR VEHICLE	1600 W 6TH AVE	3/28/2019	P7
C	THEFT 3D ALL OTHER	1200 W 6TH AVE	3/27/2019	P7
C	THEFT 3D CITY FROM BUILDING	1200 W 6TH AVE	3/27/2019	P7
C	THEFT 3D CITY FROM BUILDING	1200 W 6TH AVE	3/30/2019	P7
A	THEFT 3D FROM MOTOR VEHICLE	1000 W 7TH AVE	3/29/2019	P7
A	THEFT 3D FROM MOTOR VEHICLE	200 W 6TH AVE	3/30/2019	P7
C	THEFT 3D SHOPLIFTING	1500 W 10TH AVE	3/24/2019	P7
C	THEFT OF MOTOR VEHICLE	900 S CANNON ST	3/29/2019	P7
<u>SPD7CS</u>				
C	ASSAULT 1D	1100 E THURSTON AVE	3/29/2019	P7
C	ASSAULT 2D	4100 S LATAWAH ST	3/28/2019	P7
<u>SPD7LC</u>				
A	BURGLARY 2D COMMERCIAL	5900 S CHENEY SPOKANE RD	3/25/2019	P7
C	BURGLARY 2D FENCED AREA	5900 S CHENEY SPOKANE RD	3/25/2019	P7
C	THEFT 3D FROM BUILDING	2200 W 9TH AVE	3/25/2019	P7
C	THEFT 3D SHOPLIFTING	4200 S CHENEY SPOKANE RD	3/29/2019	P7
<u>SPD7MC</u>				

A/C	Offense Statute	Address	Reported Date	Dist
C	THEFT 1D FROM BUILDING	0 W 26TH AVE	3/29/2019	P6

SPD7WH

C	ASSAULT 3D WEAPON OR NEGLIGENT INJURY	W SUNSET BLVD / S LINDEKE ST	3/24/2019	P7
C	MAIL THEFT	3400 W 2ND AVE	3/28/2019	P7
C	MAIL THEFT	3100 W 8TH AVE	3/29/2019	P7
C	MAIL THEFT	3100 W 8TH AVE	3/29/2019	P7
C	RESIDENTIAL BURGLARY	2900 W 6TH AVE	3/27/2019	P7
C	THEFT 3D FROM MOTOR VEHICLE	1000 S AZALEA DR	3/25/2019	P7
C	THEFT 3D FROM MOTOR VEHICLE	800 S MILTON ST	3/27/2019	P7
C	THEFT 3D FROM MOTOR VEHICLE	3300 W 8TH AVE	3/29/2019	P7
C	THEFT 3D FROM MOTOR VEHICLE	3000 W SUNSET BLVD	3/29/2019	P7
C	THEFT 3D FROM MOTOR VEHICLE	2900 W RIVERSIDE AVE	3/29/2019	P2

SPOKANE POLICE DEPARTMENT

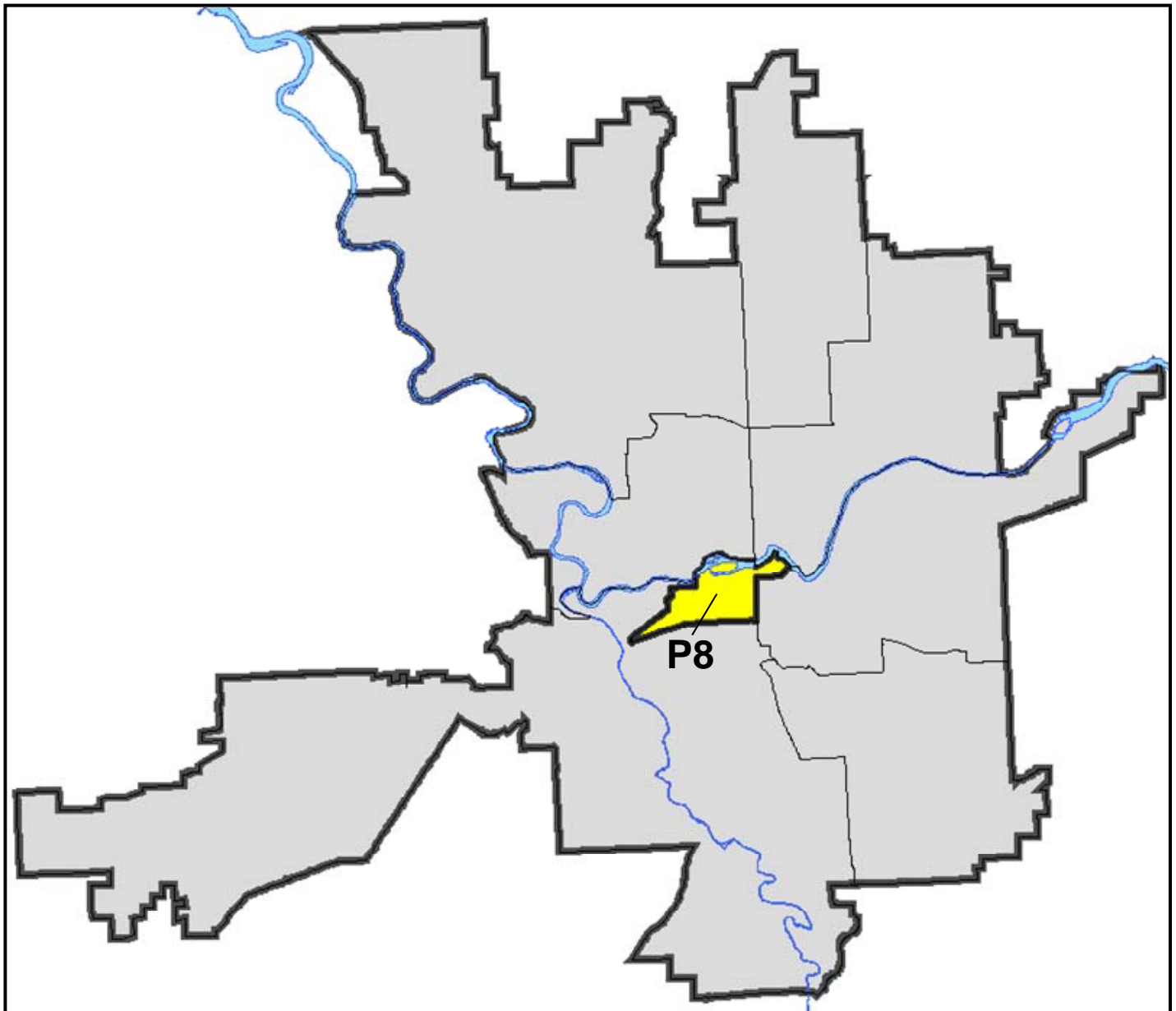
DOWNTOWN

Police Service Area



PSA Commander

Captain David Singley



POLICE SUMMARY - Ending: Saturday, March 30, 2019

DOWNTOWN PRECINCT (P8)



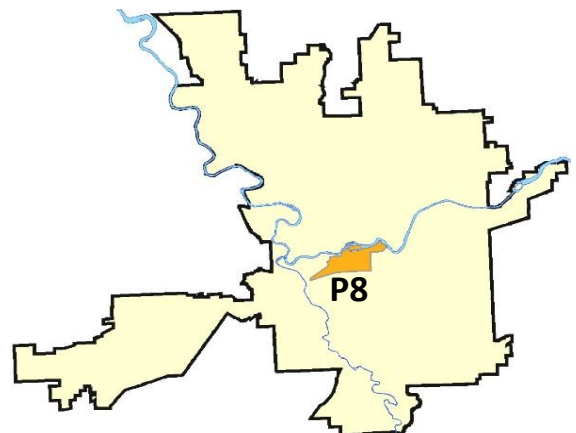
Preliminary IBR Counts

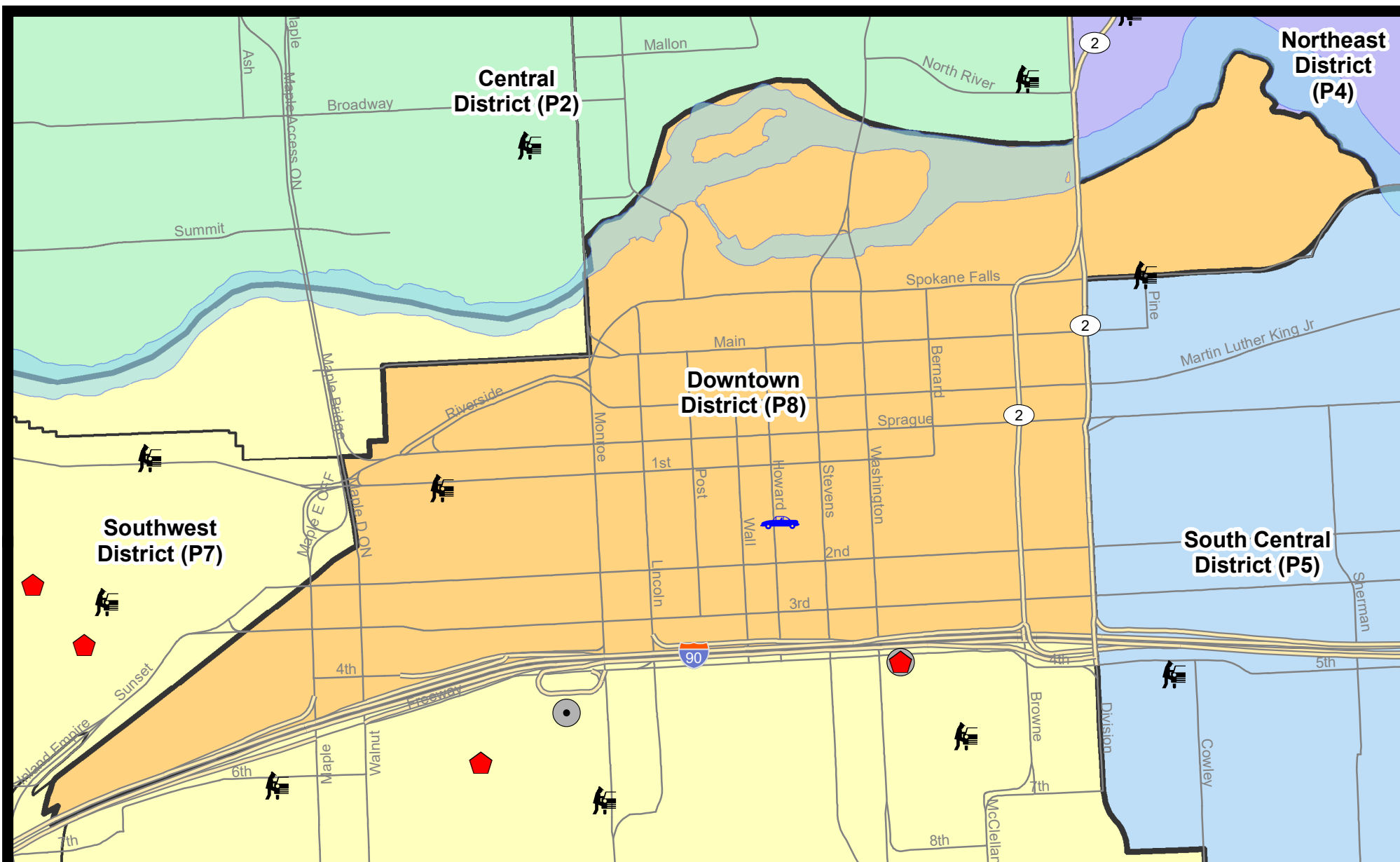
NIBRS Categories (Part 1 Selected)		7 Day Comparison			28 Day Comparison			YTD Comparison		
		Current	Prior	Percent	Current	Prior	Percent	Current	Prior	Percent
Violent	Criminal Homicide	0	0		0	0		0	0	
	Rape	0	0		1	1	0.00%	5	6	-16.67%
	Robbery - Commercial	0	0		0	1	-100.00%	1	3	-66.67%
	Robbery - Person	0	0		1	2	-50.00%	9	10	-10.00%
	Aggravated Assault - Non DV	0	2	-100.00%	3	3	0.00%	18	30	-40.00%
	Aggravated Assault - DV	0	1	-100.00%	2	1	100.00%	5	5	0.00%
Violent Total:		0	3	-100.00%	7	8	-12.50%	38	54	-29.63%
Property	Burglary - Residential	0	0		0	1	-100.00%	5	5	0.00%
	Burglary Garage	0	0		0	0		0	0	
	Burglary Commercial	0	1	-100.00%	3	5	-40.00%	14	6	133.33%
	Larceny	7	15	-53.33%	49	52	-5.77%	180	275	-34.55%
	Vehicle Theft	1	0		4	4	0.00%	13	15	-13.33%
	Arson	0	0		0	0		2	0	
Property Total:		8	16	-50.00%	56	62	-9.68%	214	301	-28.90%
Preliminary Part 1 Crime Totals:		8	19	-57.89%	63	70	-10.00%	252	355	-29.01%
Current 7 Day Period:		3/24/2019 - 3/30/2019			Prior 7 Day Period:		3/17/2019 - 3/23/2019			
Current 28 Day Period:		3/3/2019 - 3/30/2019			Prior 28 Day Period:		2/3/2019 - 3/2/2019			
Current YTD Day Period:		1/1/2019 - 3/30/2019			Prior YTD Period:		1/1/2018 - 3/30/2018			

Prepared by SPD Crime Analysis Office - Monday, April 1, 2019

NOTE: SPD moved from UCR to the NIBRS reporting standard on 10/4/16 following the transition to a new RMS System. [Numbers on CompStat reports prior to this date should not be used as a comparison to those on this report.](#) Additional info on these reporting standards can be found on the FBI website: <https://ucr.fbi.gov/nibrs-overview>

This chart represents Preliminary counts of selected crime categories from Police Case Reports. Full statistical analysis to determine the confidence level of this data has not been performed. The % change columns on the preliminary counts differ from the percentage change on the NIBRS crime report, sometimes significantly. The CompStat report is designed for operational use and includes only selected NIBRS categories and coding less complex than full NIBRS rules. Official statistics for these and other NIBRS categories can be found on WASPC & FBI websites once available.



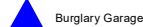
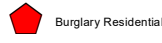
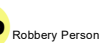



City of Spokane
Downtown District (P8)
Selected
Crime Types
2019-03-24 to 2019-03-30

Prepared By:
Crime Analysis Unit
Spokane Police Department

Legend

NIBRS Events



Cases Represent LERMS Crime Codes
 Points may indicate multiple events
 Note: Veh Prowl is only Larceny category displayed



For Additional Information on Incidents
 pertaining to an Area, Trend, or Pattern
 Contact Information Analysis

0 0.2 Miles



THIS IS NOT A LEGAL DOCUMENT:
 The information shown on this map is compiled
 from various sources and is subject to constant
 revision. Information shown on this map should
 not be used to determine the location of facilities
 in relationship to property lines, section lines,
 streets, etc.



Sunday - Saturday

SW - Downtown District (P8)

3/24/2019 TO 3/30/2019



<u>A/C</u>	<u>Offense Statute</u>	<u>Address</u>	<u>Reported Date</u>	<u>Dist</u>
C	THEFT 3D FROM MOTOR VEHICLE	W 1ST AVE / S MADISON ST	3/28/2019	P8
<u>SPD8RS</u>				
C	THEFT 1D POCKET PICKING	900 W SPRAGUE AVE	3/26/2019	P8
C	THEFT 2D ALL OTHER	300 W SPOKANE FALLS BLVD	3/27/2019	P8
C	THEFT 2D FROM BUILDING	800 W MAIN AVE	3/25/2019	P8
C	THEFT 3D ALL OTHER	1600 W 3RD AVE	3/26/2019	P8
C	THEFT 3D FROM BUILDING	0 W 2ND AVE	3/25/2019	P8
A	THEFT 3D FROM MOTOR VEHICLE	1300 W 1ST AVE	3/28/2019	P8
C	THEFT OF MOTOR VEHICLE	100 S HOWARD ST	3/28/2019	P7

POLICE SUMMARY - Ending: Saturday, March 30, 2019



Other Jurisdiction or Unk District

Preliminary IBR Counts

NIBRS Categories (Part 1 Selected)		7 Day Comparison			28 Day Comparison			YTD Comparison		
		Current	Prior	Percent	Current	Prior	Percent	Current	Prior	Percent
Violent	Criminal Homicide	0	0		0	0		0	0	
	Rape	0	0		0	2	-100.00%	3	1	200.00%
	Robbery - Commercial	0	0		0	0		0	0	
	Robbery - Person	0	0		0	0		0	0	
	Aggravated Assault - Non DV	0	0		1	0		2	0	
	Aggravated Assault - DV	0	0		0	1	-100.00%	1	0	
Violent Total:		0	0		1	3	-66.67%	6	1	500.00%
Property	Burglary - Residential	0	0		0	0		0	0	
	Burglary Garage	0	0		0	0		0	0	
	Burglary Commercial	0	0		1	0		1	0	
	Larceny	0	0		1	3	-66.67%	4	6	-33.33%
	Vehicle Theft	0	0		2	0		2	4	-50.00%
	Arson	0	0		0	0		0	0	
Property Total:		0	0		4	3	33.33%	7	10	-30.00%
Preliminary Part 1 Crime Totals:		0	0		5	6	-16.67%	13	11	18.18%
Current 7 Day Period:		3/24/2019 - 3/30/2019			Prior 7 Day Period:		3/17/2019 - 3/23/2019			
Current 28 Day Period:		3/3/2019 - 3/30/2019			Prior 28 Day Period:		2/3/2019 - 3/2/2019			
Current YTD Day Period:		1/1/2019 - 3/30/2019			Prior YTD Period:		1/1/2018 - 3/30/2018			

Prepared by SPD Crime Analysis Office - Monday, April 1, 2019

NOTE: SPD moved from UCR to the NIBRS reporting standard on 10/4/16 following the transition to a new RMS System. [Numbers on CompStat reports prior to this date should not be used as a comparison to those on this report.](#) Additional info on these reporting standards can be found on the FBI website: <https://ucr.fbi.gov/nibrs-overview>

This chart represents Preliminary counts of selected crime categories from Police Case Reports. Full statistical analysis to determine the confidence level of this data has not been performed. The % change columns on the preliminary counts differ from the percentage change on the NIBRS crime report, sometimes significantly. The CompStat report is designed for operational use and includes only selected NIBRS categories and coding less complex than full NIBRS rules. Official statistics for these and other NIBRS categories can be found on WASPC & FBI websites once available.

Sunday - Saturday

3/24/2019 TO 3/30/2019

Other Jurisdiction/Unk District



A/C **Offense Statute**

Address

Reported Date

Dist

#Type!

#Typ