

SPOKANE POLICE DEPARTMENT

PRELIMINARY CITYWIDE **IBR** CRIME REPORT



Preliminary IBR Counts

CHIEF OF POLICE

Craig Meidl

Period Ending: Saturday, March 16, 2019

NIBRS Categories (Part 1 Selected)		7 Day Comparison			28 Day Comparison			YTD Comparison		
		Current	Prior	Percent	Current	Prior	Percent	Current	Prior	Percent
Violent	Criminal Homicide	0	0		0	1	-100.00%	1	1	0.00%
	Rape	4	5	-20.00%	22	20	10.00%	59	55	7.27%
	Robbery - Commercial	1	0		5	7	-28.57%	17	17	0.00%
	Robbery - Person	3	7	-57.14%	17	15	13.33%	41	43	-4.65%
	Aggravated Assault - Non DV	10	9	11.11%	38	36	5.56%	113	118	-4.24%
	Aggravated Assault - DV	7	5	40.00%	19	21	-9.52%	69	78	-11.54%
Violent Total:		25	26	-3.85%	101	100	1.00%	300	312	-3.85%
Property	Burglary - Residential	8	15	-46.67%	51	69	-26.09%	167	210	-20.48%
	Burglary Garage	9	6	50.00%	30	32	-6.25%	100	88	13.64%
	Burglary Commercial	14	8	75.00%	37	29	27.59%	83	72	15.28%
	Larceny	156	143	9.09%	645	647	-0.31%	1846	2380	-22.44%
	Vehicle Theft	18	29	-37.93%	97	106	-8.49%	260	362	-28.18%
	Arson	0	2	-100.00%	3	2	50.00%	8	7	14.29%
Property Total:		205	203	0.99%	863	885	-2.49%	2464	3119	-21.00%
Preliminary Part 1 Crime Totals:		230	229	0.44%	964	985	-2.13%	2764	3431	-19.44%
Current 7 Day Period:		3/10/2019 - 3/16/2019			Prior 7 Day Period:		3/3/2019 - 3/9/2019			
Current 28 Day Period:		2/17/2019 - 3/16/2019			Prior 28 Day Period:		1/20/2019 - 2/16/2019			
Current YTD Day Period:		1/1/2019 - 3/16/2019			Prior YTD Period:		1/1/2018 - 3/16/2018			

Prepared by SPD Crime Analysis Office - Monday, March 18, 2019

NOTE: SPD moved from UCR to the NIBRS reporting standard on 10/4/16 following the transition to a new RMS System. [Numbers on CompStat reports prior to this date should not be used as a comparison to those on this report.](#) Additional info on these reporting standards can be found on the FBI website: <https://ucr.fbi.gov/nibrs-overview>

This chart represents Preliminary counts of selected crime categories from Police Case Reports. Full statistical analysis to determine the confidence level of this data has not been performed. The % change columns on the preliminary counts differ from the percentage change on the NIBRS crime report, sometimes significantly. The CompStat report is designed for operational use and includes only selected NIBRS categories and coding less complex than full NIBRS rules. Official statistics for these and other NIBRS categories can be found on WASPC & FBI websites once available.



SPOKANE POLICE DEPARTMENT



NORTH

Police Service Area

PSA Commander

Captain Mark Griffiths

Northwest District (P1)

Central District (P2)

Neva-Wood District (P3)

Northeast District (P4)



POLICE SUMMARY - Ending: Saturday, March 16, 2019

NORTH PRECINCT (P1, P2, P3, and P4)



Preliminary IBR Counts

NIBRS Categories (Part 1 Selected)		7 Day Comparison			28 Day Comparison			YTD Comparison		
		Current	Prior	Percent	Current	Prior	Percent	Current	Prior	Percent
Violent	Criminal Homicide	0	0		0	0		0	1	-100.00%
	Rape	3	3	0.00%	13	12	8.33%	38	31	22.58%
	Robbery - Commercial	1	0		4	7	-42.86%	15	12	25.00%
	Robbery - Person	1	5	-80.00%	8	5	60.00%	19	28	-32.14%
	Aggravated Assault - Non DV	3	5	-40.00%	18	22	-18.18%	60	71	-15.49%
	Aggravated Assault - DV	5	3	66.67%	13	11	18.18%	40	49	-18.37%
Violent Total:		13	16	-18.75%	56	57	-1.75%	172	192	-10.42%
Property	Burglary - Residential	5	11	-54.55%	30	45	-33.33%	99	125	-20.80%
	Burglary Garage	6	3	100.00%	20	20	0.00%	66	61	8.20%
	Burglary Commercial	6	4	50.00%	16	15	6.67%	36	42	-14.29%
	Larceny	93	100	-7.00%	406	424	-4.25%	1210	1606	-24.66%
	Vehicle Theft	10	25	-60.00%	73	77	-5.19%	185	245	-24.49%
	Arson	0	0		1	0		3	5	-40.00%
Property Total:		120	143	-16.08%	546	581	-6.02%	1599	2084	-23.27%
Preliminary Part 1 Crime Totals:		133	159	-16.35%	602	638	-5.64%	1771	2276	-22.19%
Current 7 Day Period:		3/10/2019 - 3/16/2019			Prior 7 Day Period:		3/3/2019 - 3/9/2019			
Current 28 Day Period:		2/17/2019 - 3/16/2019			Prior 28 Day Period:		1/20/2019 - 2/16/2019			
Current YTD Day Period:		1/1/2019 - 3/16/2019			Prior YTD Period:		1/1/2018 - 3/16/2018			

Prepared by SPD Crime Analysis Office - Monday, March 18, 2019

NOTE: SPD moved from UCR to the NIBRS reporting standard on 10/4/16 following the transition to a new RMS System. [Numbers on CompStat reports prior to this date should not be used as a comparison to those on this report.](#) Additional info on these reporting standards can be found on the FBI website: <https://ucr.fbi.gov/nibrs-overview>

This chart represents Preliminary counts of selected crime categories from Police Case Reports. Full statistical analysis to determine the confidence level of this data has not been performed. The % change columns on the preliminary counts differ from the percentage change on the NIBRS crime report, sometimes significantly. The CompStat report is designed for operational use and includes only selected NIBRS categories and coding less complex than full NIBRS rules. Official statistics for these and other NIBRS categories can be found on WASPC & FBI websites once available.



POLICE SUMMARY - Ending: Saturday, March 16, 2019



NW - Northwest District (P1)

Preliminary IBR Counts

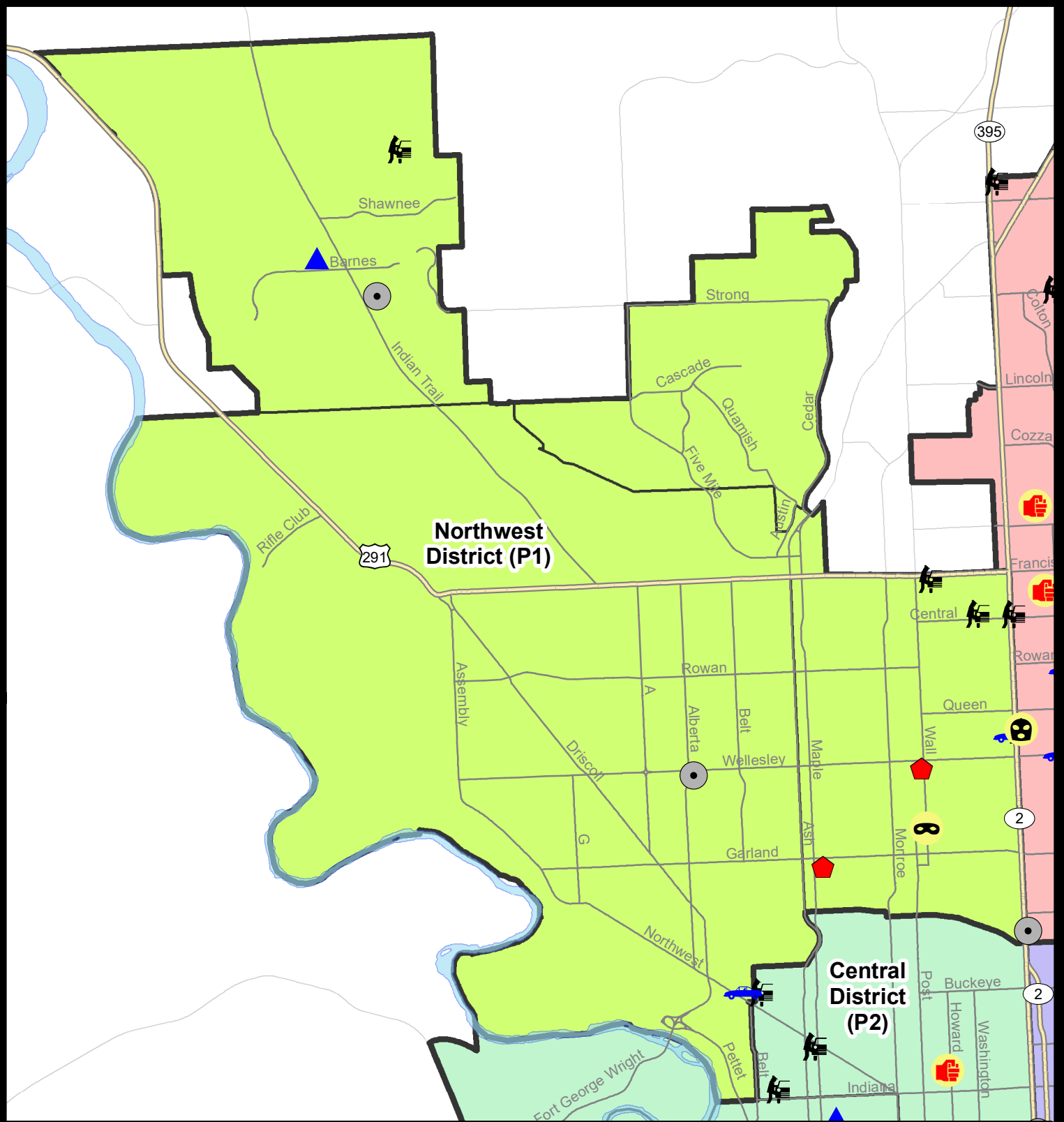
NIBRS Categories (Part 1 Selected)		7 Day Comparison			28 Day Comparison			YTD Comparison		
		Current	Prior	Percent	Current	Prior	Percent	Current	Prior	Percent
Violent	Criminal Homicide	0	0		0	0		0	0	
	Rape	0	1	-100.00%	3	4	-25.00%	8	5	60.00%
	Robbery - Commercial	0	0		0	2	-100.00%	2	2	0.00%
	Robbery - Person	1	2	-50.00%	3	1	200.00%	4	3	33.33%
	Aggravated Assault - Non DV	0	1	-100.00%	2	3	-33.33%	7	11	-36.36%
	Aggravated Assault - DV	1	2	-50.00%	4	5	-20.00%	14	7	100.00%
Violent Total:		2	6	-66.67%	12	15	-20.00%	35	28	25.00%
Property	Burglary - Residential	2	5	-60.00%	8	10	-20.00%	23	32	-28.13%
	Burglary Garage	1	3	-66.67%	7	4	75.00%	18	13	38.46%
	Burglary Commercial	2	0		2	2	0.00%	5	9	-44.44%
	Larceny	10	20	-50.00%	52	77	-32.47%	208	310	-32.90%
	Vehicle Theft	2	1	100.00%	5	10	-50.00%	25	37	-32.43%
	Arson	0	0		0	0		0	0	
Property Total:		17	29	-41.38%	74	103	-28.16%	279	401	-30.42%
Preliminary Part 1 Crime Totals:		19	35	-45.71%	86	118	-27.12%	314	429	-26.81%
Current 7 Day Period:		3/10/2019 - 3/16/2019			Prior 7 Day Period:		3/3/2019 - 3/9/2019			
Current 28 Day Period:		2/17/2019 - 3/16/2019			Prior 28 Day Period:		1/20/2019 - 2/16/2019			
Current YTD Day Period:		1/1/2019 - 3/16/2019			Prior YTD Period:		1/1/2018 - 3/16/2018			

Prepared by SPD Crime Analysis Office - Monday, March 18, 2019

NOTE: SPD moved from UCR to the NIBRS reporting standard on 10/4/16 following the transition to a new RMS System. [Numbers on CompStat reports prior to this date should not be used as a comparison to those on this report.](#) Additional info on these reporting standards can be found on the FBI website: <https://ucr.fbi.gov/nibrs-overview>

This chart represents Preliminary counts of selected crime categories from Police Case Reports. Full statistical analysis to determine the confidence level of this data has not been performed. The % change columns on the preliminary counts differ from the percentage change on the NIBRS crime report, sometimes significantly. The CompStat report is designed for operational use and includes only selected NIBRS categories and coding less complex than full NIBRS rules. Official statistics for these and other NIBRS categories can be found on WASPC & FBI websites once available.





City of Spokane
Northwest District (P1)
Selected
Crime Codes
2019-03-10 to 2019-03-16
 Prepared By:
 Crime Analysis Unit
 Spokane Police Department

Legend

NIBRS Events



Criminal Homicide



Rape



Robbery Commercial



Robbery Person



Aggravated Assault



Burglary Residential



Burglary Garage



Burglary Commercial



Vehicle Prowling



Vehicle Theft



Arson



Cases Represent LERMS Crime Codes
 Points may indicate multiple events
 Note: Veh Prowl is only Larceny displayed

For Additional Information on
 Incidents pertaining to an
 Area, Trend, or Pattern
 Contact Information Analysis

0 0.25 0.5 1 Miles



THIS IS NOT A LEGAL DOCUMENT:
 The information shown on this map is compiled
 from various sources and is subject to constant
 revision. Information shown on this map should
 not be used to determine the location of facilities
 in relationship to property lines, section lines,
 streets, etc.

Sunday - Saturday

NW - Northwest District (P1)

3/10/2019 TO 3/16/2019



<u>A/C</u>	<u>Offense Statute</u>	<u>Address</u>	<u>Reported Date</u>	<u>Dist</u>
C	ASSAULT 2D	UNKNOWN ST	3/15/2019	P1
<u>SPA1IT</u>				
C	BURGLARY 2D COMMERCIAL	8800 N FARMDALE ST	3/14/2019	P1
C	BURGLARY 2D GARAGE	5400 W BARNES RD	3/10/2019	P1
C	THEFT 3D FROM MOTOR VEHICLE	4500 W NAVAHO AVE	3/10/2019	P1
<u>SPA1NH</u>				
C	RESIDENTIAL BURGLARY	4500 N WALL ST	3/12/2019	P2
C	RESIDENTIAL BURGLARY	1500 W PROVIDENCE AVE	3/13/2019	P1
C	ROBBERY 2D PERSON	N WALL ST / W LACROSSE AVE	3/16/2019	P1
C	THEFT 2D FROM MOTOR VEHICLE	5900 N CALISPEL ST	3/10/2019	P1
C	THEFT 3D FROM MOTOR VEHICLE	500 W FRANCIS AVE	3/14/2019	P2
C	THEFT 3D SHOPLIFTING	4500 N WALL ST	3/12/2019	P2
C	THEFT OF MOTOR VEHICLE	4800 N DIVISION ST	3/11/2019	P4
<u>SPA1NW</u>				
C	BURGLARY 2D COMMERCIAL	2500 W WELLESLEY AVE	3/10/2019	P1
A	BURGLARY 2D FENCED AREA	4100 N NETTLETON ST	3/15/2019	P1
C	MAIL THEFT	2100 W MANSFIELD CT	3/11/2019	P2
C	MAIL THEFT	5100 N CANNON ST	3/15/2019	P1
C	THEFT 3D FROM BUILDING	2900 W ELOIKA AVE	3/14/2019	P1
C	THEFT 3D SHOPLIFTING	2300 W WELLESLEY AVE	3/14/2019	P1
A	THEFT 3D VEHICLE PARTS AND ACCESSORIES	2400 W FAIRVIEW AVE	3/15/2019	P1
C	THEFT OF MOTOR VEHICLE	2100 W GRACE AVE	3/15/2019	P1

POLICE SUMMARY - Ending: Saturday, March 16, 2019



NW - North Central District (P2)

Preliminary IBR Counts

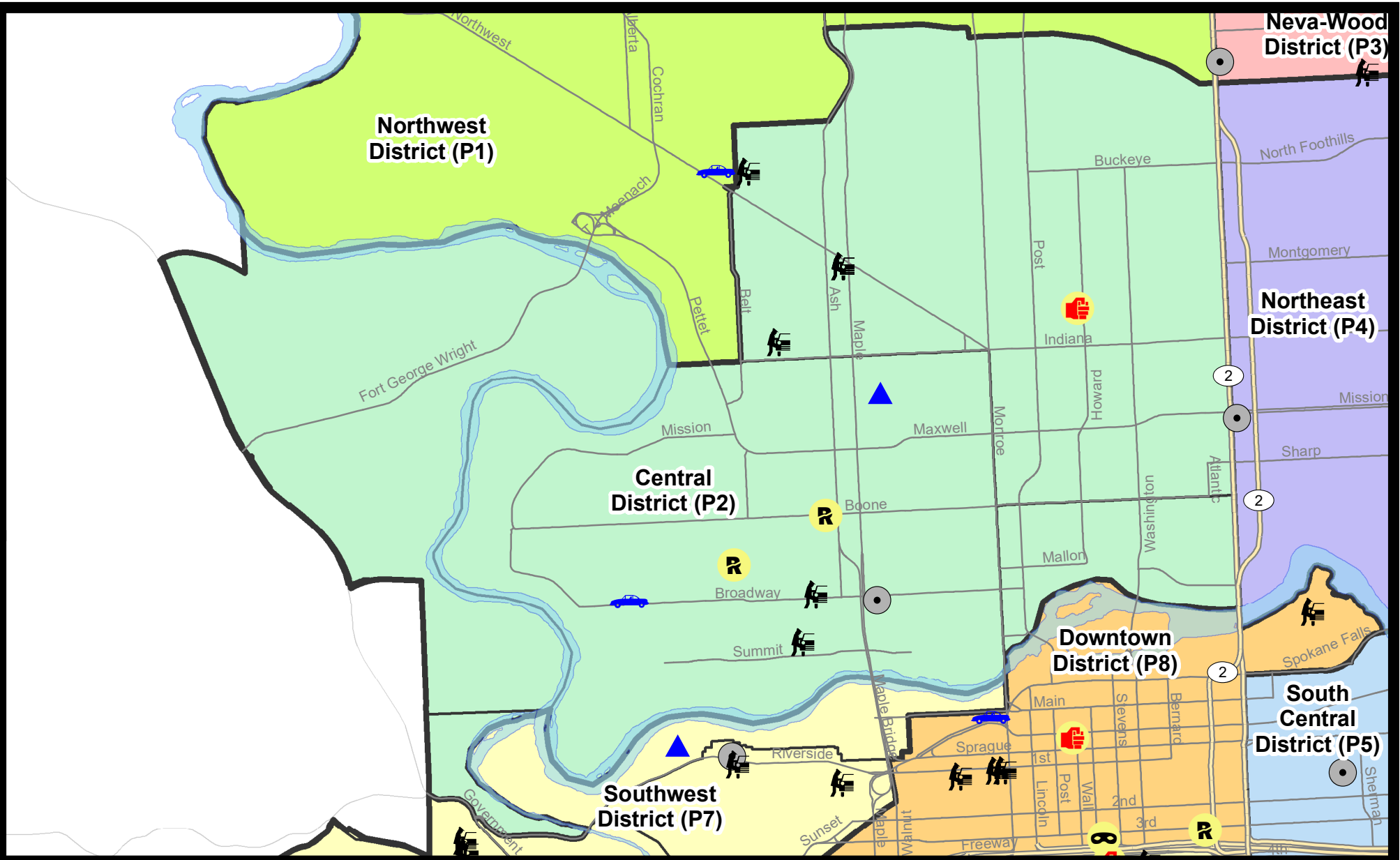
NIBRS Categories (Part 1 Selected)		7 Day Comparison			28 Day Comparison			YTD Comparison		
		Current	Prior	Percent	Current	Prior	Percent	Current	Prior	Percent
Violent	Criminal Homicide	0	0		0	0		0	0	
	Rape	3	1	200.00%	6	3	100.00%	12	3	300.00%
	Robbery - Commercial	0	0		1	2	-50.00%	3	2	50.00%
	Robbery - Person	0	1	-100.00%	1	2	-50.00%	6	11	-45.45%
	Aggravated Assault - Non DV	1	2	-50.00%	7	6	16.67%	19	13	46.15%
	Aggravated Assault - DV	0	1	-100.00%	1	3	-66.67%	9	13	-30.77%
Violent Total:		4	5	-20.00%	16	16	0.00%	49	42	16.67%
Property	Burglary - Residential	0	4	-100.00%	10	11	-9.09%	26	28	-7.14%
	Burglary Garage	1	0		2	7	-71.43%	15	15	0.00%
	Burglary Commercial	1	1	0.00%	2	6	-66.67%	9	8	12.50%
	Larceny	24	15	60.00%	92	93	-1.08%	249	256	-2.73%
	Vehicle Theft	1	7	-85.71%	16	11	45.45%	39	54	-27.78%
	Arson	0	0		0	0		1	0	
Property Total:		27	27	0.00%	122	128	-4.69%	339	361	-6.09%
Preliminary Part 1 Crime Totals:		31	32	-3.13%	138	144	-4.17%	388	403	-3.72%
Current 7 Day Period:		3/10/2019 - 3/16/2019			Prior 7 Day Period:		3/3/2019 - 3/9/2019			
Current 28 Day Period:		2/17/2019 - 3/16/2019			Prior 28 Day Period:		1/20/2019 - 2/16/2019			
Current YTD Day Period:		1/1/2019 - 3/16/2019			Prior YTD Period:		1/1/2018 - 3/16/2018			

Prepared by SPD Crime Analysis Office - Monday, March 18, 2019

NOTE: SPD moved from UCR to the NIBRS reporting standard on 10/4/16 following the transition to a new RMS System. [Numbers on CompStat reports prior to this date should not be used as a comparison to those on this report.](#) Additional info on these reporting standards can be found on the FBI website: <https://ucr.fbi.gov/nibrs-overview>

This chart represents Preliminary counts of selected crime categories from Police Case Reports. Full statistical analysis to determine the confidence level of this data has not been performed. The % change columns on the preliminary counts differ from the percentage change on the NIBRS crime report, sometimes significantly. The CompStat report is designed for operational use and includes only selected NIBRS categories and coding less complex than full NIBRS rules. Official statistics for these and other NIBRS categories can be found on WASPC & FBI websites once available.





City of Spokane
Central District (P2)
Selected Crime Types
2019-03-10 to 2019-03-16
 Prepared By:
 Crime Analysis Unit
 Spokane Police Department

Legend

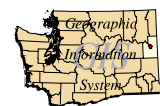
NIBRS Events

- Criminal Homicide
- Robbery Commercial
- Robbery Person
- Rape
- Aggravated Assault
- Burglary Residential
- Burglary Garage
- Burglary Commercial
- Vehicle Prowling
- Vehicle Theft
- Arson

Cases Represent LERMS Crime Codes
 Points may indicate multiple events
 Note: Veh Prowl is only Larceny category displayed



For Additional Information on Incidents
 pertaining to an Area, Trend, or Pattern
 Contact Information Analysis



THIS IS NOT A LEGAL DOCUMENT:
 The information shown on this map is compiled
 from various sources and is subject to constant
 revision. Information shown on this map should
 not be used to determine the location of facilities
 in relationship to property lines, section lines,
 streets, etc.



Sunday - Saturday

NW - Central District (P2)

3/10/2019 TO 3/16/2019



<u>A/C</u>	<u>Offense Statute</u>	<u>Address</u>	<u>Reported Date</u>	<u>Dist</u>
C	RAPE 2D		3/12/2019	P2
<u>SPA2EG</u>				
C	ASSAULT 2D	600 W KNOX AVE	3/13/2019	P7
C	THEFT 2D FROM MOTOR VEHICLE	1600 W NORTHWEST BLVD	3/14/2019	P2
C	THEFT 3D ALL OTHER	3000 N DIVISION ST	3/16/2019	P2
C	THEFT 3D CITY FROM BUILDING	1600 W MANSFIELD AVE	3/12/2019	P1
C	THEFT 3D CITY SHOPLIFTING	1600 W NORTHWEST BLVD	3/15/2019	P1
A	THEFT 3D FROM MOTOR VEHICLE	1600 W NORTHWEST BLVD	3/10/2019	P2
C	THEFT 3D FROM MOTOR VEHICLE	1600 W NORTHWEST BLVD	3/10/2019	P2
A	THEFT 3D FROM MOTOR VEHICLE	1900 W SHANNON AVE	3/13/2019	P2
C	THEFT 3D FROM MOTOR VEHICLE	2000 W GRACE AVE	3/15/2019	P2
C	THEFT 3D SHOPLIFTING	1700 W NORTHWEST BLVD	3/12/2019	P2
C	THEFT 3D SHOPLIFTING	900 W INDIANA AVE	3/13/2019	P2
C	THEFT 3D SHOPLIFTING	1600 W NORTHWEST BLVD	3/14/2019	P2
C	THEFT 3D VEHICLE PARTS AND ACCESSORIES	1700 W KNOX AVE	3/12/2019	P2
C	THEFT 3D VEHICLE PARTS AND ACCESSORIES	2400 N DIVISION ST	3/13/2019	P2
<u>SPA2RS</u>				
C	THEFT 3D FROM BUILDING	900 N MONROE ST	3/11/2019	P2
C	THEFT 3D FROM BUILDING	1100 N MONROE ST	3/12/2019	P2
<u>SPA2WC</u>				
A	BURGLARY 1D COMMERCIAL	1500 W BROADWAY AVE	3/12/2019	P1
C	BURGLARY 2D GARAGE	1400 W AUGUSTA AVE	3/15/2019	P2
C	MAIL THEFT	2800 W BOONE AVE	3/15/2019	P2
C	RAPE 3D		3/12/2019	P2
C	RAPE OF A CHILD 1D		3/11/2019	P2
C	THEFT 2D ALL OTHER	1800 W NORA AVE	3/12/2019	P1
C	THEFT 2D FROM BUILDING	2600 W BROADWAY AVE	3/16/2019	P2
C	THEFT 2D FROM MOTOR VEHICLE	1800 W BROADWAY AVE	3/14/2019	P2
C	THEFT 3D CITY SHOPLIFTING	1000 W SUMMIT PKWY	3/13/2019	P2
C	THEFT 3D CITY SHOPLIFTING	1000 W SUMMIT PKWY	3/13/2019	P2
C	THEFT 3D CITY SHOPLIFTING	1000 W SUMMIT PKWY	3/15/2019	P2
C	THEFT 3D FROM MOTOR VEHICLE	1800 W BRIDGE AVE	3/15/2019	P2
C	THEFT 3D SHOPLIFTING	1000 W SUMMIT PKWY	3/15/2019	P1
C	THEFT OF MOTOR VEHICLE	2600 W BROADWAY AVE	3/11/2019	P2

POLICE SUMMARY - Ending: Saturday, March 16, 2019



NE - Neva-Wood District (P3)

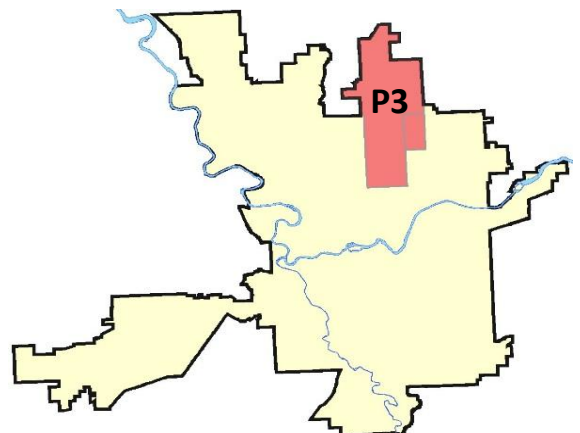
Preliminary IBR Counts

NIBRS Categories (Part 1 Selected)		7 Day Comparison			28 Day Comparison			YTD Comparison		
		Current	Prior	Percent	Current	Prior	Percent	Current	Prior	Percent
Violent	Criminal Homicide	0	0		0	0		0	1	-100.00%
	Rape	0	1	-100.00%	2	3	-33.33%	10	12	-16.67%
	Robbery - Commercial	1	0		1	2	-50.00%	7	5	40.00%
	Robbery - Person	0	2	-100.00%	4	2	100.00%	8	8	0.00%
	Aggravated Assault - Non DV	1	0		4	7	-42.86%	17	27	-37.04%
	Aggravated Assault - DV	3	0		4	2	100.00%	11	12	-8.33%
Violent Total:		5	3	66.67%	15	16	-6.25%	53	65	-18.46%
Property	Burglary - Residential	2	2	0.00%	7	10	-30.00%	24	33	-27.27%
	Burglary Garage	3	0		9	7	28.57%	26	22	18.18%
	Burglary Commercial	2	1	100.00%	6	3	100.00%	11	10	10.00%
	Larceny	35	46	-23.91%	176	151	16.56%	468	714	-34.45%
	Vehicle Theft	2	13	-84.62%	31	31	0.00%	70	88	-20.45%
	Arson	0	0		0	0		1	3	-66.67%
Property Total:		44	62	-29.03%	229	202	13.37%	600	870	-31.03%
Preliminary Part 1 Crime Totals:		49	65	-24.62%	244	218	11.93%	653	935	-30.16%
Current 7 Day Period:		3/10/2019 - 3/16/2019			Prior 7 Day Period:		3/3/2019 - 3/9/2019			
Current 28 Day Period:		2/17/2019 - 3/16/2019			Prior 28 Day Period:		1/20/2019 - 2/16/2019			
Current YTD Day Period:		1/1/2019 - 3/16/2019			Prior YTD Period:		1/1/2018 - 3/16/2018			

Prepared by SPD Crime Analysis Office - Monday, March 18, 2019

NOTE: SPD moved from UCR to the NIBRS reporting standard on 10/4/16 following the transition to a new RMS System. [Numbers on CompStat reports prior to this date should not be used as a comparison to those on this report.](#) Additional info on these reporting standards can be found on the FBI website: <https://ucr.fbi.gov/nibrs-overview>

This chart represents Preliminary counts of selected crime categories from Police Case Reports. Full statistical analysis to determine the confidence level of this data has not been performed. The % change columns on the preliminary counts differ from the percentage change on the NIBRS crime report, sometimes significantly. The CompStat report is designed for operational use and includes only selected NIBRS categories and coding less complex than full NIBRS rules. Official statistics for these and other NIBRS categories can be found on WASPC & FBI websites once available.



Sunday - Saturday

NE - Neva-Wood District (P3)

3/10/2019 TO 3/16/2019



<u>A/C</u>	<u>Offense Statute</u>	<u>Address</u>	<u>Reported Date</u>	<u>Dist</u>
SPB3NL				
C	ASSAULT 1D	200 E WEDGEWOOD AVE	3/15/2019	P2
C	ASSAULT 1D	6100 N COLTON ST	3/16/2019	P4
C	ASSAULT 2D	1900 E WEILE AVE	3/15/2019	P4
C	ASSAULT 4D WEAPON	7400 N WILDING DR	3/10/2019	P2
C	BURGLARY 2D COMMERCIAL	3100 N DIVISION ST	3/13/2019	P3
C	BURGLARY 2D COMMERCIAL	6500 N NEVADA ST	3/16/2019	P4
A	BURGLARY 2D GARAGE	8400 N NEVADA ST	3/13/2019	P3
C	BURGLARY 2D GARAGE	8400 N NEVADA ST	3/13/2019	P3
C	BURGLARY 2D GARAGE	900 E HOLYOKE AVE	3/14/2019	P3
C	MAIL THEFT	0 E DALTON AVE	3/12/2019	P3
C	RESIDENTIAL BURGLARY	500 E GORDON AVE	3/10/2019	P3
C	ROBBERY 2D COMMERCIAL	4700 N DIVISION ST	3/12/2019	P3
C	THEFT 1D ALL OTHER	0 E PINE RIDGE CT	3/12/2019	P3
C	THEFT 2D FROM BUILDING	5600 N LIDGERWOOD ST	3/14/2019	P3
C	THEFT 2D FROM BUILDING	4700 N DIVISION ST	3/16/2019	P3
C	THEFT 2D FROM MOTOR VEHICLE	4700 N DIVISION ST	3/10/2019	P3
C	THEFT 2D FROM MOTOR VEHICLE	9600 N DIVISION ST	3/10/2019	P3
C	THEFT 3D ALL OTHER	5900 N WISCOMB ST	3/10/2019	P3
C	THEFT 3D ALL OTHER	700 E CROWN AVE	3/12/2019	P3
C	THEFT 3D ALL OTHER	900 E COURTLAND AVE	3/12/2019	P3
C	THEFT 3D ALL OTHER	4500 N DIVISION ST	3/16/2019	P3
C	THEFT 3D CITY FROM MOTOR VEHICLE	6100 N ASTOR ST	3/16/2019	P3
C	THEFT 3D CITY SHOPLIFTING	9200 N COLTON ST	3/11/2019	P4
C	THEFT 3D CITY SHOPLIFTING	4700 N DIVISION ST	3/11/2019	P4
C	THEFT 3D CITY SHOPLIFTING	6500 N NEVADA ST	3/11/2019	P4
C	THEFT 3D CITY SHOPLIFTING	9200 N NEVADA ST	3/12/2019	P4
C	THEFT 3D FROM BUILDING	600 E HOLLAND AVE	3/11/2019	P3
C	THEFT 3D FROM BUILDING	4700 N DIVISION ST	3/14/2019	P3
C	THEFT 3D FROM MOTOR VEHICLE	400 E NEBRASKA AVE	3/10/2019	P3
C	THEFT 3D FROM MOTOR VEHICLE	4100 N CINCINNATI ST	3/10/2019	P3
C	THEFT 3D FROM MOTOR VEHICLE	4700 N DIVISION ST	3/10/2019	P3
C	THEFT 3D FROM MOTOR VEHICLE	500 E EUCLID AVE	3/12/2019	P3
C	THEFT 3D FROM MOTOR VEHICLE	1300 E CENTRAL AVE	3/12/2019	P3
C	THEFT 3D FROM MOTOR VEHICLE	400 E MAGNESIUM RD	3/13/2019	P3
C	THEFT 3D FROM MOTOR VEHICLE	500 E HOLLAND AVE	3/14/2019	P3
C	THEFT 3D FROM MOTOR VEHICLE	5900 N DIVISION ST	3/14/2019	P3
C	THEFT 3D SHOPLIFTING	9200 N COLTON ST	3/10/2019	P3
C	THEFT 3D SHOPLIFTING	6700 N DIVISION ST	3/12/2019	P3

For protection of victim privacy, the entire address on sexual assault crimes has been redacted.

A/C	Offense Statute	Address	Reported Date	Dist
C	THEFT 3D SHOPLIFTING	8700 N DIVISION ST	3/14/2019	P3
C	THEFT 3D SHOPLIFTING	4700 N DIVISION ST	3/14/2019	P3
C	THEFT 3D SHOPLIFTING	5600 N DIVISION ST	3/14/2019	P3
C	THEFT 3D SHOPLIFTING	9200 N COLTON ST	3/15/2019	P3
C	THEFT 3D VEHICLE PARTS AND ACCESSORIES	6300 N HELENA ST	3/13/2019	P3
C	THEFT 3D VEHICLE PARTS AND ACCESSORIES	6600 N CINCINNATI ST	3/14/2019	P3
C	THEFT 3D VEHICLE PARTS AND ACCESSORIES	4700 N DIVISION ST	3/15/2019	P3
C	THEFT 3D VEHICLE PARTS AND ACCESSORIES	400 E MAGNESIUM RD	3/16/2019	P3
C	THEFT OF MOTOR VEHICLE	300 E NORTH AVE	3/13/2019	P3
C	THEFT OF MOTOR VEHICLE	E WELLESLEY AVE / N LIDGERWOOD ST	3/16/2019	P1

SPB3WH

A	RESIDENTIAL BURGLARY	1400 E WELLESLEY AVE	3/13/2019	P4
---	----------------------	----------------------	-----------	----

POLICE SUMMARY - Ending: Saturday, March 16, 2019



NE - Northeast District (P4)

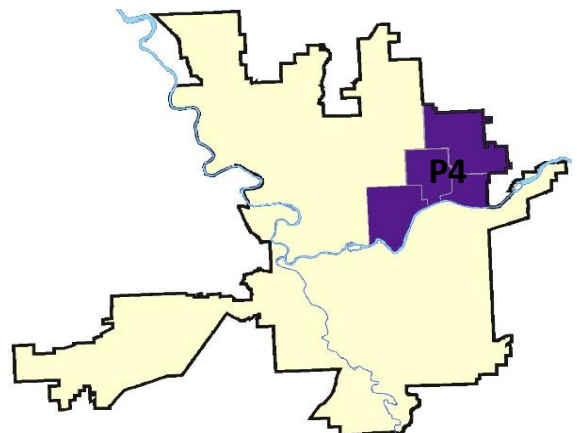
Preliminary IBR Counts

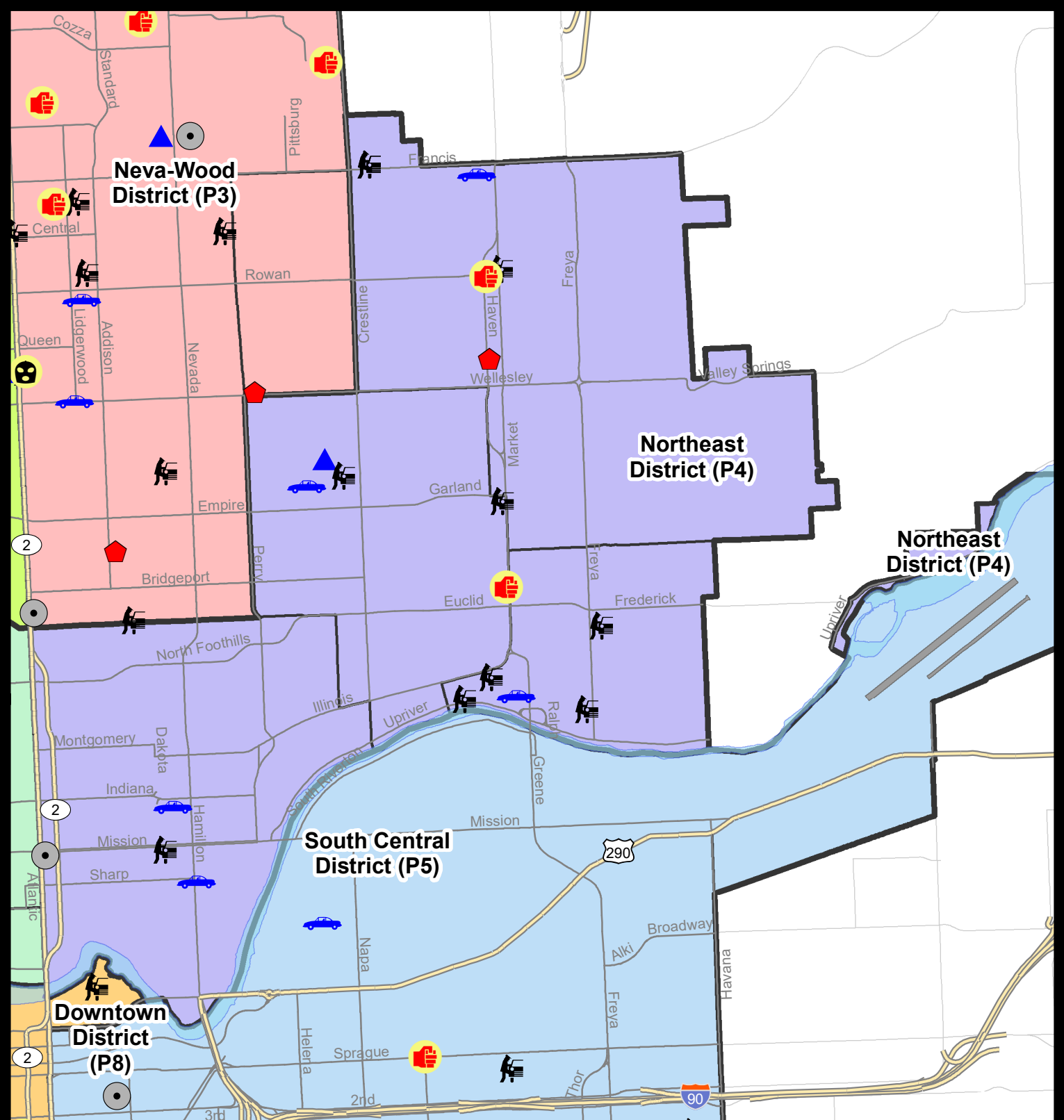
NIBRS Categories (Part 1 Selected)		7 Day Comparison			28 Day Comparison			YTD Comparison		
		Current	Prior	Percent	Current	Prior	Percent	Current	Prior	Percent
Violent	Criminal Homicide	0	0		0	0		0	0	
	Rape	0	0		2	2	0.00%	8	11	-27.27%
	Robbery - Commercial	0	0		2	1	100.00%	3	3	0.00%
	Robbery - Person	0	0		0	0		1	6	-83.33%
	Aggravated Assault - Non DV	1	2	-50.00%	5	6	-16.67%	17	20	-15.00%
	Aggravated Assault - DV	1	0		4	1	300.00%	6	17	-64.71%
Violent Total:		2	2	0.00%	13	10	30.00%	35	57	-38.60%
Property	Burglary - Residential	1	0		5	14	-64.29%	26	32	-18.75%
	Burglary Garage	1	0		2	2	0.00%	7	11	-36.36%
	Burglary Commercial	1	2	-50.00%	6	4	50.00%	11	15	-26.67%
	Larceny	24	19	26.32%	86	103	-16.50%	285	326	-12.58%
	Vehicle Theft	5	4	25.00%	21	25	-16.00%	51	66	-22.73%
	Arson	0	0		1	0		1	2	-50.00%
Property Total:		32	25	28.00%	121	148	-18.24%	381	452	-15.71%
Preliminary Part 1 Crime Totals:		34	27	25.93%	134	158	-15.19%	416	509	-18.27%
Current 7 Day Period:		3/10/2019 - 3/16/2019			Prior 7 Day Period:		3/3/2019 - 3/9/2019			
Current 28 Day Period:		2/17/2019 - 3/16/2019			Prior 28 Day Period:		1/20/2019 - 2/16/2019			
Current YTD Day Period:		1/1/2019 - 3/16/2019			Prior YTD Period:		1/1/2018 - 3/16/2018			

Prepared by SPD Crime Analysis Office - Monday, March 18, 2019

NOTE: SPD moved from UCR to the NIBRS reporting standard on 10/4/16 following the transition to a new RMS System. [Numbers on CompStat reports prior to this date should not be used as a comparison to those on this report.](#) Additional info on these reporting standards can be found on the FBI website: <https://ucr.fbi.gov/nibrs-overview>

This chart represents Preliminary counts of selected crime categories from Police Case Reports. Full statistical analysis to determine the confidence level of this data has not been performed. The % change columns on the preliminary counts differ from the percentage change on the NIBRS crime report, sometimes significantly. The CompStat report is designed for operational use and includes only selected NIBRS categories and coding less complex than full NIBRS rules. Official statistics for these and other NIBRS categories can be found on WASPC & FBI websites once available.





City of Spokane

Northeast District (P4)

Selected Crime Codes

2019-03-10 to 2019-03-16

Prepared By:
Crime Analysis Unit
Spokane Police Department

Legend

NIBRS Events



Criminal Homicide



Rape



Robbery Commercial



Robbery Person



Aggravated Assault



Burglary Residential



Burglary Garage



Burglary Commercial



Vehicle Prowling



Vehicle Theft



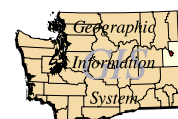
Arson



Cases Represent LERMS Crime Codes
Points may indicate multiple events
Note: Veh Prowl is only Larceny displayed

For Additional Information on
Incidents pertaining to an
Area, Trend, or Pattern
Contact Information Analysis

0 0.2 0.4 0.8 Miles



THIS IS NOT A LEGAL DOCUMENT:
The information shown on this map is compiled
from various sources and is subject to constant
revision. Information shown on this map should
not be used to determine the location of facilities
in relationship to property lines, section lines,
streets, etc.

Sunday - Saturday

NE - Northeast District (P4)

3/10/2019 TO 3/16/2019



<u>A/C</u>	<u>Offense Statute</u>	<u>Address</u>	<u>Reported Date</u>	<u>Dist</u>
<u>SPB4BE</u>				
C	ASSAULT 1D	3000 E LIBERTY AVE	3/11/2019	P4
C	BURGLARY 2D GARAGE	1800 E ROCKWELL AVE	3/11/2019	P4
C	MAIL THEFT	2300 E EUCLID AVE	3/13/2019	P4
C	MAIL THEFT	4100 N REGAL ST	3/14/2019	P4
C	THEFT 2D FROM MOTOR VEHICLE	3800 N MARKET ST	3/11/2019	P4
C	THEFT 3D FROM BUILDING	3700 N COOK ST	3/14/2019	P4
C	THEFT 3D FROM MOTOR VEHICLE	4000 N MARTIN ST	3/16/2019	P4
C	THEFT 3D SHOPLIFTING	3900 N MARKET ST	3/13/2019	P4
C	THEFT 3D VEHICLE PARTS AND ACCESSORIES	4000 N MARTIN ST	3/16/2019	P4
C	THEFT OF MOTOR VEHICLE	4000 N PITTSBURG ST	3/10/2019	P4
<u>SPB4HI</u>				
C	IBR Purposes Only - Aggravated Assault	3000 E ROWAN AVE	3/16/2019	P4
A	RESIDENTIAL BURGLARY	3000 E WABASH AVE	3/13/2019	P4
A	THEFT 3D FROM MOTOR VEHICLE	2200 E FRANCIS AVE	3/11/2019	P4
C	THEFT 3D FROM MOTOR VEHICLE	5500 N MARKET ST	3/11/2019	P4
C	THEFT 3D FROM MOTOR VEHICLE	2200 E FRANCIS AVE	3/11/2019	P4
C	THEFT OF MOTOR VEHICLE	2900 E DECATUR AVE	3/13/2019	P4
<u>SPB4LO</u>				
C	BURGLARY 2D COMMERCIAL	1400 N DIVISION ST	3/16/2019	P3
C	BURGLARY 2D FENCED AREA	0 E MONTGOMERY AVE	3/14/2019	P3
C	THEFT 2D FROM BUILDING	0 E AUGUSTA AVE	3/16/2019	P4
C	THEFT 3D CITY SHOPLIFTING	2400 N DIVISION ST	3/12/2019	P2
C	THEFT 3D CITY SHOPLIFTING	900 E MISSION AVE	3/13/2019	P4
C	THEFT 3D FROM BUILDING	300 E DESMET AVE	3/11/2019	P4
C	THEFT 3D FROM BUILDING	200 E NORTH FOOTHILLS DR	3/13/2019	P4
C	THEFT 3D FROM MOTOR VEHICLE	700 E MISSION AVE	3/12/2019	P4
C	THEFT 3D VEHICLE PARTS AND ACCESSORIES	400 E BALDWIN AVE	3/11/2019	P4
A	THEFT 3D VEHICLE PARTS AND ACCESSORIES	2400 N HAMILTON ST	3/14/2019	P4
C	THEFT OF MOTOR VEHICLE	1800 N CINCINNATI ST	3/12/2019	P4
C	THEFT OF MOTOR VEHICLE	1200 N HAMILTON ST	3/12/2019	P2
<u>SPB4MI</u>				
C	TAKING MOTOR VEHICLE WITHOUT PERMISSION 1D	3100 E JACKSON AVE	3/10/2019	P3
C	THEFT 3D ALL OTHER	3700 E BRIDGEPORT AVE	3/13/2019	P3
C	THEFT 3D FROM MOTOR VEHICLE	2600 N MARKET ST	3/10/2019	P4
C	THEFT 3D FROM MOTOR VEHICLE	3500 E CARLISLE AVE	3/10/2019	P4
C	THEFT 3D FROM MOTOR VEHICLE	3600 E FAIRVIEW AVE	3/10/2019	P4
C	THEFT 3D FROM MOTOR VEHICLE	2800 E UPRIVER DR	3/15/2019	P4

For protection of victim privacy, the entire address on sexual assault crimes has been redacted.

SPOKANE POLICE DEPARTMENT



SOUTH **Police Service Area**

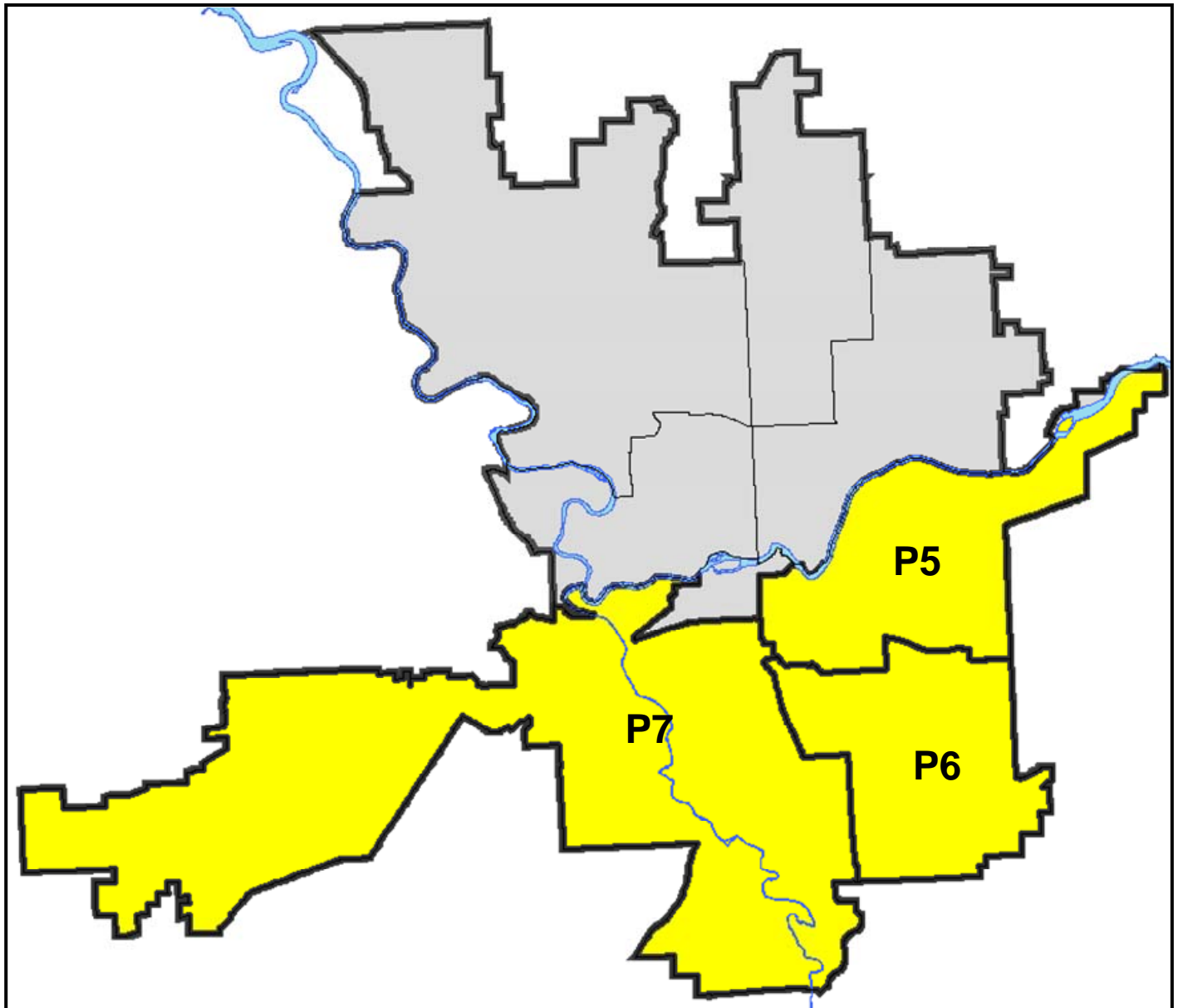
PSA Commander

Captain Tracie Meidl

South Central District (P5)

Southeast District (P6)

Southwest District (P7)



POLICE SUMMARY - Ending: Saturday, March 16, 2019

SOUTH PRECINCT (P5, P6, and P7)



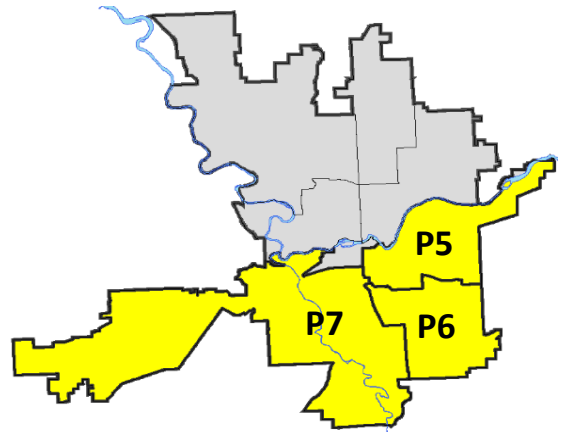
Preliminary IBR Counts

NIBRS Categories (Part 1 Selected)		7 Day Comparison			28 Day Comparison			YTD Comparison		
		Current	Prior	Percent	Current	Prior	Percent	Current	Prior	Percent
Violent	Criminal Homicide	0	0		0	1	-100.00%	1	0	
	Rape	0	2	-100.00%	6	5	20.00%	13	19	-31.58%
	Robbery - Commercial	0	0		0	0		1	4	-75.00%
	Robbery - Person	1	2	-50.00%	6	6	0.00%	13	9	44.44%
	Aggravated Assault - Non DV	6	3	100.00%	15	8	87.50%	35	26	34.62%
	Aggravated Assault - DV	2	1	100.00%	4	8	-50.00%	24	25	-4.00%
Violent Total:		9	8	12.50%	31	28	10.71%	87	83	4.82%
Property	Burglary - Residential	3	4	-25.00%	20	23	-13.04%	63	80	-21.25%
	Burglary Garage	3	3	0.00%	10	12	-16.67%	34	27	25.93%
	Burglary Commercial	7	2	250.00%	14	11	27.27%	33	24	37.50%
	Larceny	49	29	68.97%	179	173	3.47%	476	544	-12.50%
	Vehicle Theft	5	2	150.00%	19	22	-13.64%	61	105	-41.90%
	Arson	0	2	-100.00%	2	1	100.00%	3	2	50.00%
Property Total:		67	42	59.52%	244	242	0.83%	670	782	-14.32%
Preliminary Part 1 Crime Totals:		76	50	52.00%	275	270	1.85%	757	865	-12.49%
Current 7 Day Period:		3/10/2019 - 3/16/2019			Prior 7 Day Period:		3/3/2019 - 3/9/2019			
Current 28 Day Period:		2/17/2019 - 3/16/2019			Prior 28 Day Period:		1/20/2019 - 2/16/2019			
Current YTD Day Period:		1/1/2019 - 3/16/2019			Prior YTD Period:		1/1/2018 - 3/16/2018			

Prepared by SPD Crime Analysis Office - Monday, March 18, 2019

NOTE: SPD moved from UCR to the NIBRS reporting standard on 10/4/16 following the transition to a new RMS System. [Numbers on CompStat reports prior to this date should not be used as a comparison to those on this report.](#) Additional info on these reporting standards can be found on the FBI website: <https://ucr.fbi.gov/nibrs-overview>

This chart represents Preliminary counts of selected crime categories from Police Case Reports. Full statistical analysis to determine the confidence level of this data has not been performed. The % change columns on the preliminary counts differ from the percentage change on the NIBRS crime report, sometimes significantly. The CompStat report is designed for operational use and includes only selected NIBRS categories and coding less complex than full NIBRS rules. Official statistics for these and other NIBRS categories can be found on WASPC & FBI websites once available.



POLICE SUMMARY - Ending: Saturday, March 16, 2019



SE - South Central District (P5)

Preliminary IBR Counts

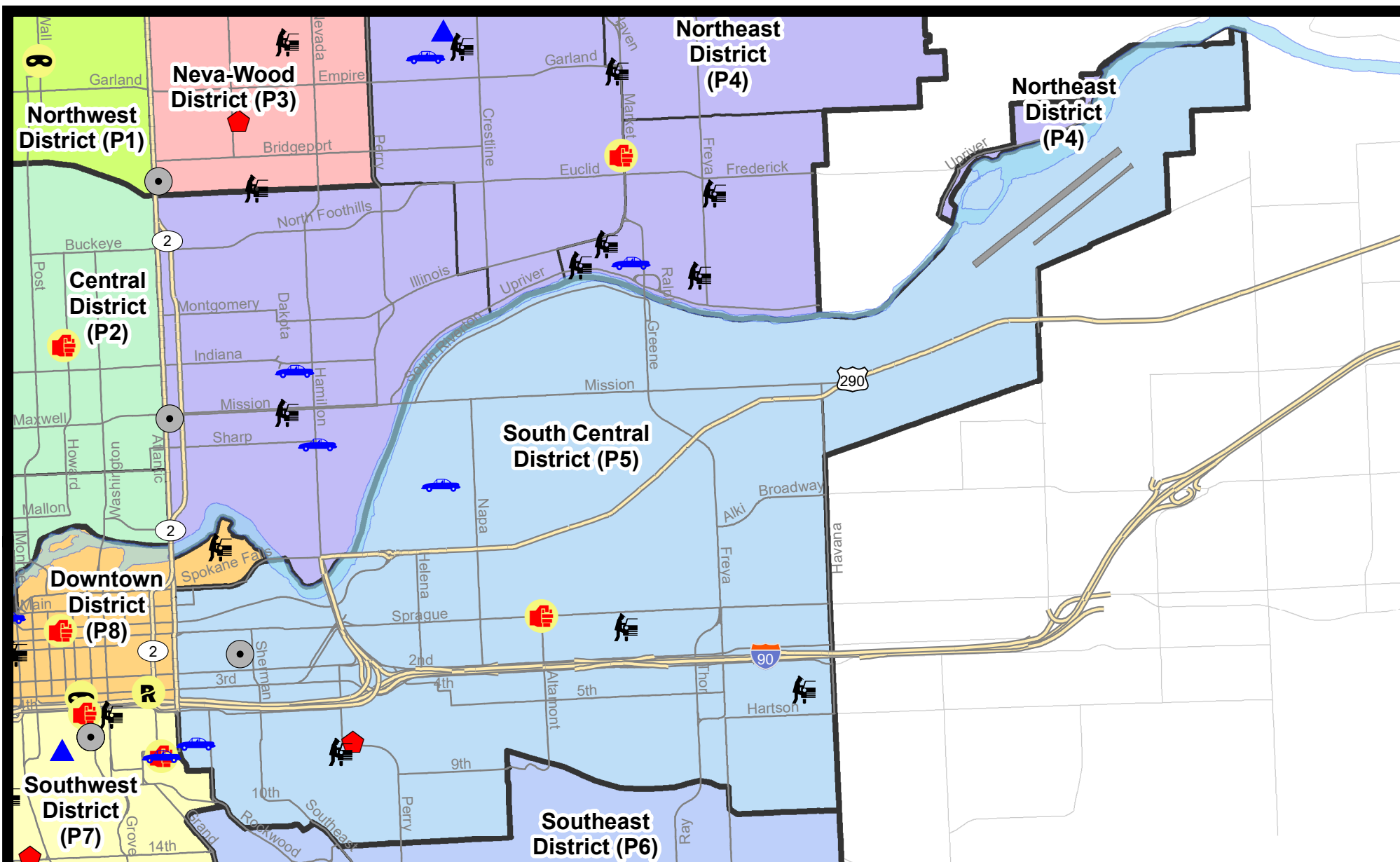
NIBRS Categories (Part 1 Selected)		7 Day Comparison			28 Day Comparison			YTD Comparison		
		Current	Prior	Percent	Current	Prior	Percent	Current	Prior	Percent
Violent	Criminal Homicide	0	0		0	1	-100.00%	1	0	
	Rape	0	1	-100.00%	1	3	-66.67%	4	8	-50.00%
	Robbery - Commercial	0	0		0	0		1	3	-66.67%
	Robbery - Person	0	1	-100.00%	3	4	-25.00%	7	3	133.33%
	Aggravated Assault - Non DV	0	2	-100.00%	4	5	-20.00%	10	12	-16.67%
	Aggravated Assault - DV	1	1	0.00%	2	2	0.00%	9	10	-10.00%
Violent Total:		1	5	-80.00%	10	15	-33.33%	32	36	-11.11%
Property	Burglary - Residential	1	1	0.00%	4	5	-20.00%	15	30	-50.00%
	Burglary Garage	0	0		1	3	-66.67%	4	8	-50.00%
	Burglary Commercial	1	0		3	7	-57.14%	14	16	-12.50%
	Larceny	17	7	142.86%	65	72	-9.72%	179	222	-19.37%
	Vehicle Theft	2	2	0.00%	7	12	-41.67%	27	42	-35.71%
	Arson	0	2	-100.00%	2	1	100.00%	3	1	200.00%
Property Total:		21	12	75.00%	82	100	-18.00%	242	319	-24.14%
Preliminary Part 1 Crime Totals:		22	17	29.41%	92	115	-20.00%	274	355	-22.82%
Current 7 Day Period:		3/10/2019 - 3/16/2019			Prior 7 Day Period:		3/3/2019 - 3/9/2019			
Current 28 Day Period:		2/17/2019 - 3/16/2019			Prior 28 Day Period:		1/20/2019 - 2/16/2019			
Current YTD Day Period:		1/1/2019 - 3/16/2019			Prior YTD Period:		1/1/2018 - 3/16/2018			

Prepared by SPD Crime Analysis Office - Monday, March 18, 2019

NOTE: SPD moved from UCR to the NIBRS reporting standard on 10/4/16 following the transition to a new RMS System. [Numbers on CompStat reports prior to this date should not be used as a comparison to those on this report.](#) Additional info on these reporting standards can be found on the FBI website: <https://ucr.fbi.gov/nibrs-overview>

This chart represents Preliminary counts of selected crime categories from Police Case Reports. Full statistical analysis to determine the confidence level of this data has not been performed. The % change columns on the preliminary counts differ from the percentage change on the NIBRS crime report, sometimes significantly. The CompStat report is designed for operational use and includes only selected NIBRS categories and coding less complex than full NIBRS rules. Official statistics for these and other NIBRS categories can be found on WASPC & FBI websites once available.





City of Spokane
South Central District (P5)
Selected
Crime Types
2019-03-10 to 2019-03-16

Prepared By:
Crime Analysis Unit
Spokane Police Department

Legend

NIBRS Events



Criminal Homicide



Rape



Robbery Commercial



Robbery Person



Aggravated Assault



Burglary Residential



Burglary Garage



Burglary Commercial



Vehicle Prowling



Vehicle Theft



Arson

Cases Represent LERMS Crime Codes

Points may indicate multiple events

Note: Veh Prowl is only Larceny category displayed



For Additional Information on Incidents
 pertaining to an Area, Trend, or Pattern
 Contact Information Analysis

0 0.2 0.4 0.6 0.8 1 Miles



THIS IS NOT A LEGAL DOCUMENT:
 The information shown on this map is compiled
 from various sources and is subject to constant
 revision. Information shown on this map should
 not be used to determine the location of facilities
 in relationship to property lines, section lines,
 streets, etc.

Sunday - Saturday

SE - South Central District (P5)

3/10/2019 TO 3/16/2019



<u>A/C</u>	<u>Offense Statute</u>	<u>Address</u>	<u>Reported Date</u>	<u>Dist</u>
C	THEFT 3D FROM MOTOR VEHICLE	S PERRY ST / E 11TH AVE	3/15/2019	P5
<u>SPC5EC</u>				
C	ASSAULT 2D	E SPRAGUE AVE / N ALTAMONT ST	3/14/2019	P5
C	BURGLARY 2D COMMERCIAL	400 E PACIFIC AVE	3/12/2019	P6
A	MAIL THEFT	3000 E 5TH AVE	3/10/2019	P5
C	RESIDENTIAL BURGLARY	600 S RICHARD ALLEN CT	3/15/2019	P6
C	RETAIL THEFT WITH SPECIAL CIRCUMSTANCES 1D	400 S THOR ST	3/16/2019	P5
C	THEFT 2D ALL OTHER	400 S THOR ST	3/11/2019	P5
C	THEFT 2D ALL OTHER	E SPRAGUE AVE / N ALTAMONT ST	3/14/2019	P5
C	THEFT 2D FROM MOTOR VEHICLE	E 1ST AVE / S HAVEN ST	3/11/2019	P5
C	THEFT 3D ALL OTHER	900 E 3RD AVE	3/11/2019	P5
C	THEFT 3D CITY SHOPLIFTING	100 S DIVISION ST	3/12/2019	P8
C	THEFT 3D CITY SHOPLIFTING	400 S THOR ST	3/16/2019	P6
C	THEFT 3D FROM BUILDING	200 E 2ND AVE	3/14/2019	P5
C	THEFT 3D FROM BUILDING	3200 E 5TH AVE	3/13/2019	P5
C	THEFT 3D FROM MOTOR VEHICLE	4000 E 5TH AVE	3/11/2019	P5
C	THEFT 3D FROM MOTOR VEHICLE	700 S ARTHUR ST	3/13/2019	P5
C	THEFT 3D FROM MOTOR VEHICLE	700 S ARTHUR ST	3/15/2019	P5
C	THEFT 3D SHOPLIFTING	500 N FREYA ST	3/11/2019	P5
C	THEFT 3D VEHICLE PARTS AND ACCESSORIES	100 S SCOTT ST	3/16/2019	P5
C	THEFT OF MOTOR VEHICLE	100 E HARTSON AVE	3/10/2019	P5
<u>SPC5GP</u>				
C	THEFT 2D ALL OTHER	1800 N NAPA ST	3/10/2019	P5
C	THEFT OF MOTOR VEHICLE	1700 E CATALDO AVE	3/10/2019	P6

POLICE SUMMARY - Ending: Saturday, March 16, 2019



SE - Southeast District (P6)

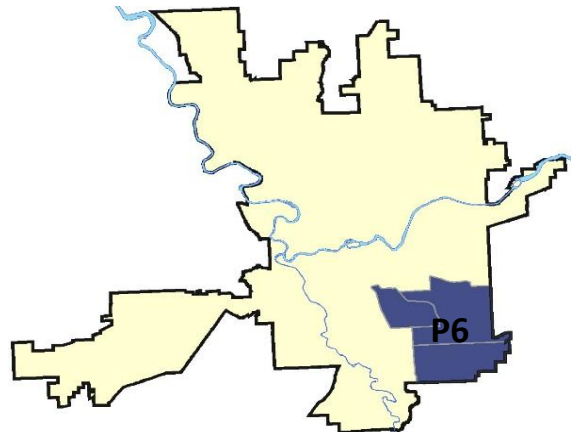
Preliminary IBR Counts

NIBRS Categories (Part 1 Selected)		7 Day Comparison			28 Day Comparison			YTD Comparison		
		Current	Prior	Percent	Current	Prior	Percent	Current	Prior	Percent
Violent	Criminal Homicide	0	0		0	0		0	0	
	Rape	0	0		0	2	-100.00%	2	4	-50.00%
	Robbery - Commercial	0	0		0	0		0	0	
	Robbery - Person	0	1	-100.00%	1	0		1	2	-50.00%
	Aggravated Assault - Non DV	3	0		7	0		10	6	66.67%
	Aggravated Assault - DV	1	0		2	3	-33.33%	7	3	133.33%
Violent Total:		4	1	300.00%	10	5	100.00%	20	15	33.33%
Property	Burglary - Residential	0	3	-100.00%	6	4	50.00%	13	24	-45.83%
	Burglary Garage	1	2	-50.00%	6	4	50.00%	14	7	100.00%
	Burglary Commercial	1	0		1	1	0.00%	4	2	100.00%
	Larceny	6	1	500.00%	30	30	0.00%	98	145	-32.41%
	Vehicle Theft	0	0		3	4	-25.00%	12	19	-36.84%
	Arson	0	0		0	0		0	1	-100.00%
Property Total:		8	6	33.33%	46	43	6.98%	141	198	-28.79%
Preliminary Part 1 Crime Totals:		12	7	71.43%	56	48	16.67%	161	213	-24.41%
Current 7 Day Period:		3/10/2019 - 3/16/2019			Prior 7 Day Period:		3/3/2019 - 3/9/2019			
Current 28 Day Period:		2/17/2019 - 3/16/2019			Prior 28 Day Period:		1/20/2019 - 2/16/2019			
Current YTD Day Period:		1/1/2019 - 3/16/2019			Prior YTD Period:		1/1/2018 - 3/16/2018			

Prepared by SPD Crime Analysis Office - Monday, March 18, 2019

NOTE: SPD moved from UCR to the NIBRS reporting standard on 10/4/16 following the transition to a new RMS System. [Numbers on CompStat reports prior to this date should not be used as a comparison to those on this report.](#) Additional info on these reporting standards can be found on the FBI website: <https://ucr.fbi.gov/nibrs-overview>

This chart represents Preliminary counts of selected crime categories from Police Case Reports. Full statistical analysis to determine the confidence level of this data has not been performed. The % change columns on the preliminary counts differ from the percentage change on the NIBRS crime report, sometimes significantly. The CompStat report is designed for operational use and includes only selected NIBRS categories and coding less complex than full NIBRS rules. Official statistics for these and other NIBRS categories can be found on WASPC & FBI websites once available.



Sunday - Saturday

SE - Southeast District (P6)

3/10/2019 TO 3/16/2019



<u>A/C</u>	<u>Offense Statute</u>	<u>Address</u>	<u>Reported Date</u>	<u>Dist</u>
<u>SPC6LH</u>				
C	ASSAULT 2D	E 21ST AVE / S FREYA ST	3/11/2019	P6
C	ASSAULT 2D	2800 E 18TH AVE	3/13/2019	P6
C	MAIL THEFT	2300 E NORTH ALTAMONT BLVD	3/11/2019	P6
C	THEFT 3D ALL OTHER	3500 E 21ST AVE	3/13/2019	P6
C	THEFT 3D CITY ALL OTHER	2800 E 18TH AVE	3/13/2019	P6
C	THEFT 3D FROM BUILDING	2900 E 29TH AVE	3/16/2019	P6
<u>SPC6RW</u>				
C	BURGLARY 2D COMMERCIAL	1800 E 29TH AVE	3/11/2019	P6
C	THEFT 3D VEHICLE PARTS AND ACCESSORIES	900 E 19TH AVE	3/16/2019	P6
<u>SPC6SG</u>				
C	ASSAULT 1D	3200 E 44TH AVE	3/10/2019	P6
C	ASSAULT 1D	2100 E THURSTON AVE	3/11/2019	P6
C	BURGLARY 2D GARAGE	5100 S REGAL ST	3/14/2019	P6
C	THEFT 3D FROM MOTOR VEHICLE	4500 S REGAL ST	3/15/2019	P6

POLICE SUMMARY - Ending: Saturday, March 16, 2019



SW - Southwest District (P7)

Preliminary IBR Counts

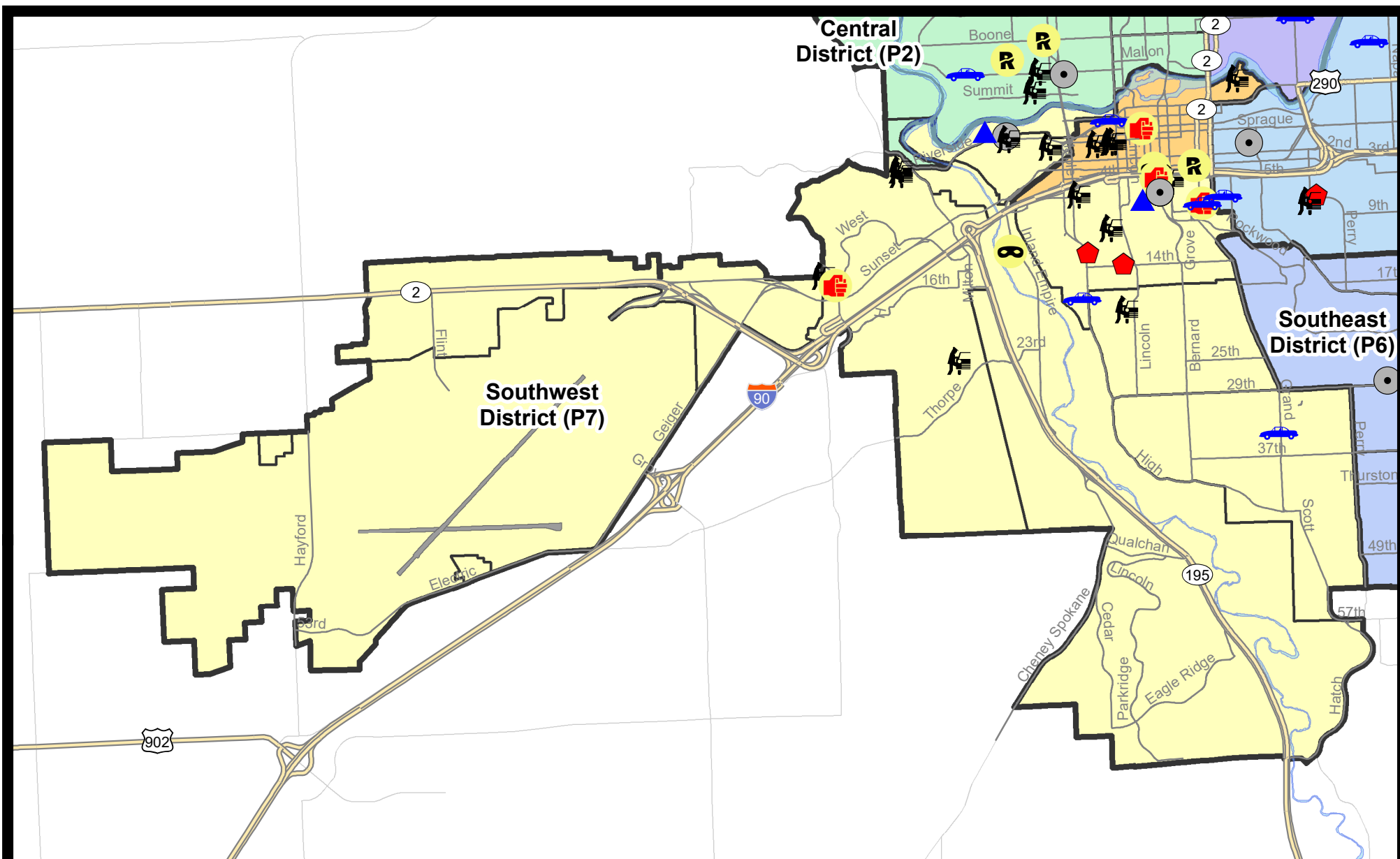
NIBRS Categories (Part 1 Selected)		7 Day Comparison			28 Day Comparison			YTD Comparison		
		Current	Prior	Percent	Current	Prior	Percent	Current	Prior	Percent
Violent	Criminal Homicide	0	0		0	0		0	0	
	Rape	0	1	-100.00%	5	0		7	7	0.00%
	Robbery - Commercial	0	0		0	0		0	1	-100.00%
	Robbery - Person	1	0		2	2	0.00%	5	4	25.00%
	Aggravated Assault - Non DV	3	1	200.00%	4	3	33.33%	15	8	87.50%
	Aggravated Assault - DV	0	0		0	3	-100.00%	8	12	-33.33%
Violent Total:		4	2	100.00%	11	8	37.50%	35	32	9.38%
Property	Burglary - Residential	2	0		10	14	-28.57%	35	26	34.62%
	Burglary Garage	2	1	100.00%	3	5	-40.00%	16	12	33.33%
	Burglary Commercial	5	2	150.00%	10	3	233.33%	15	6	150.00%
	Larceny	26	21	23.81%	84	71	18.31%	199	177	12.43%
	Vehicle Theft	3	0		9	6	50.00%	22	44	-50.00%
	Arson	0	0		0	0		0	0	
Property Total:		38	24	58.33%	116	99	17.17%	287	265	8.30%
Preliminary Part 1 Crime Totals:		42	26	61.54%	127	107	18.69%	322	297	8.42%
Current 7 Day Period:		3/10/2019 - 3/16/2019			Prior 7 Day Period:		3/3/2019 - 3/9/2019			
Current 28 Day Period:		2/17/2019 - 3/16/2019			Prior 28 Day Period:		1/20/2019 - 2/16/2019			
Current YTD Day Period:		1/1/2019 - 3/16/2019			Prior YTD Period:		1/1/2018 - 3/16/2018			

Prepared by SPD Crime Analysis Office - Monday, March 18, 2019

NOTE: SPD moved from UCR to the NIBRS reporting standard on 10/4/16 following the transition to a new RMS System. [Numbers on CompStat reports prior to this date should not be used as a comparison to those on this report.](#) Additional info on these reporting standards can be found on the FBI website: <https://ucr.fbi.gov/nibrs-overview>

This chart represents Preliminary counts of selected crime categories from Police Case Reports. Full statistical analysis to determine the confidence level of this data has not been performed. The % change columns on the preliminary counts differ from the percentage change on the NIBRS crime report, sometimes significantly. The CompStat report is designed for operational use and includes only selected NIBRS categories and coding less complex than full NIBRS rules. Official statistics for these and other NIBRS categories can be found on WASPC & FBI websites once available.



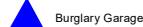
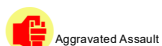
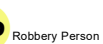


City of Spokane
Southwest District (P7)
Selected
Crime Types
2019-03-10 to 2019-03-16

Prepared By:
Crime Analysis Unit
Spokane Police Department

Legend

NIBRS Events



Cases Represent LERMS Crime Codes
 Points may indicate multiple events
 Note: Veh Prowl is only Larceny category displayed



For Additional Information on Incidents
 pertaining to an Area, Trend, or Pattern
 Contact Information Analysis

0 0.2 0.4 0.6 0.8 1 1.2 1.4 1.6 Miles



THIS IS NOT A LEGAL DOCUMENT:
 The information shown on this map is compiled
 from various sources and is subject to constant
 revision. Information shown on this map should
 not be used to determine the location of facilities
 in relationship to property lines, section lines,
 streets, etc.



Sunday - Saturday

SE - Southwest District (P7)

3/10/2019 TO 3/16/2019



<u>A/C</u>	<u>Offense Statute</u>	<u>Address</u>	<u>Reported Date</u>	<u>Dist</u>
<u>SPD7BA</u>				
C	BURGLARY 2D COMMERCIAL	2100 W RIVERSIDE AVE	3/12/2019	P7
C	THEFT 2D ALL OTHER	2100 W 2ND AVE	3/13/2019	P7
C	THEFT 2D FROM BUILDING	1600 W 2ND AVE	3/14/2019	P7
C	THEFT 3D ALL OTHER	2100 W 2ND AVE	3/16/2019	P7
C	THEFT 3D FROM BUILDING	2100 W 2ND AVE	3/13/2019	P7
C	THEFT 3D FROM BUILDING	1600 W PACIFIC AVE	3/15/2019	P7
C	THEFT 3D FROM BUILDING	1600 W PACIFIC AVE	3/16/2019	P7
C	THEFT 3D FROM MOTOR VEHICLE	1700 W 1ST AVE	3/10/2019	P7
C	THEFT 3D FROM MOTOR VEHICLE	2100 W RIVERSIDE AVE	3/11/2019	P7
C	THEFT 3D SHOPLIFTING	1900 W SUNSET BLVD	3/10/2019	P7
<u>SPD7CH</u>				
C	ASSAULT 4D WEAPON AND PRIOR DV CONVICTIONS	500 W 4TH AVE	3/12/2019	
C	BURGLARY 2D COMMERCIAL	500 W 6TH AVE	3/11/2019	P7
C	BURGLARY 2D COMMERCIAL	500 W 6TH AVE	3/12/2019	P5
A	BURGLARY 2D COMMERCIAL	500 W 6TH AVE	3/12/2019	P5
C	BURGLARY 2D COMMERCIAL	500 W 6TH AVE	3/12/2019	P5
C	BURGLARY 2D GARAGE	700 W 7TH AVE	3/10/2019	P7
C	IBR Purposes Only - Aggravated Assault	100 W 8TH AVE	3/13/2019	P7
C	MAIL THEFT	800 W CLIFF DR	3/14/2019	P7
C	RESIDENTIAL BURGLARY	1200 S CEDAR ST	3/15/2019	P7
A	RESIDENTIAL BURGLARY	1000 W 14TH AVE	3/15/2019	P7
C	THEFT 2D FROM BUILDING	100 W 8TH AVE	3/14/2019	P7
C	THEFT 2D FROM BUILDING	1200 S CEDAR ST	3/15/2019	P7
C	THEFT 2D FROM MOTOR VEHICLE	400 S WASHINGTON ST	3/12/2019	P8
C	THEFT 3D ALL OTHER	400 S BERNARD ST	3/14/2019	P7
C	THEFT 3D FROM BUILDING	100 W 8TH AVE	3/13/2019	P7
C	THEFT 3D FROM BUILDING	1400 W 8TH AVE	3/13/2019	P7
C	THEFT 3D FROM MOTOR VEHICLE	900 S MADISON ST	3/12/2019	P7
C	THEFT 3D FROM MOTOR VEHICLE	1400 W 6TH AVE	3/14/2019	P7
C	THEFT OF MOTOR VEHICLE	100 W 8TH AVE	3/13/2019	P7
C	THEFT OF MOTOR VEHICLE	1400 W 17TH AVE	3/15/2019	P7
<u>SPD7CS</u>				
C	THEFT OF MOTOR VEHICLE	3400 S GRAND BLVD	3/10/2019	P5
<u>SPD7GT</u>				
C	THEFT 3D FROM MOTOR VEHICLE	2400 S CANYON WOODS LN	3/15/2019	P7
<u>SPD7LC</u>				
C	ROBBERY 1D PERSON	S COEUR D ALENE ST / W 12TH AVE	3/10/2019	P7

For protection of victim privacy, the entire address on sexual assault crimes has been redacted.

A/C	Offense Statute	Address	Reported Date	Dist
<u>SPD7MC</u>				
C	THEFT 3D FROM MOTOR VEHICLE	900 W 19TH AVE	3/10/2019	P7
<u>SPD7PV</u>				
C	BURGLARY 2D GARAGE	2300 W BENNETT AVE	3/15/2019	P7
<u>SPD7WH</u>				
C	ASSAULT 2D	1500 S RUSTLE ST	3/14/2019	P7
C	THEFT 2D FROM BUILDING	1500 S RUSTLE ST	3/11/2019	P7
C	THEFT 3D ALL OTHER	1500 S RUSTLE ST	3/15/2019	P7
C	THEFT 3D FROM MOTOR VEHICLE	1400 S ASSEMBLY RD	3/14/2019	P7
C	THEFT 3D FROM MOTOR VEHICLE	3400 W 3RD AVE	3/16/2019	P7
C	THEFT 3D FROM MOTOR VEHICLE	3400 W 2ND AVE	3/16/2019	P7
C	THEFT 3D VEHICLE PARTS AND ACCESSORIES	2800 W 7TH AVE	3/16/2019	P7

SPOKANE POLICE DEPARTMENT

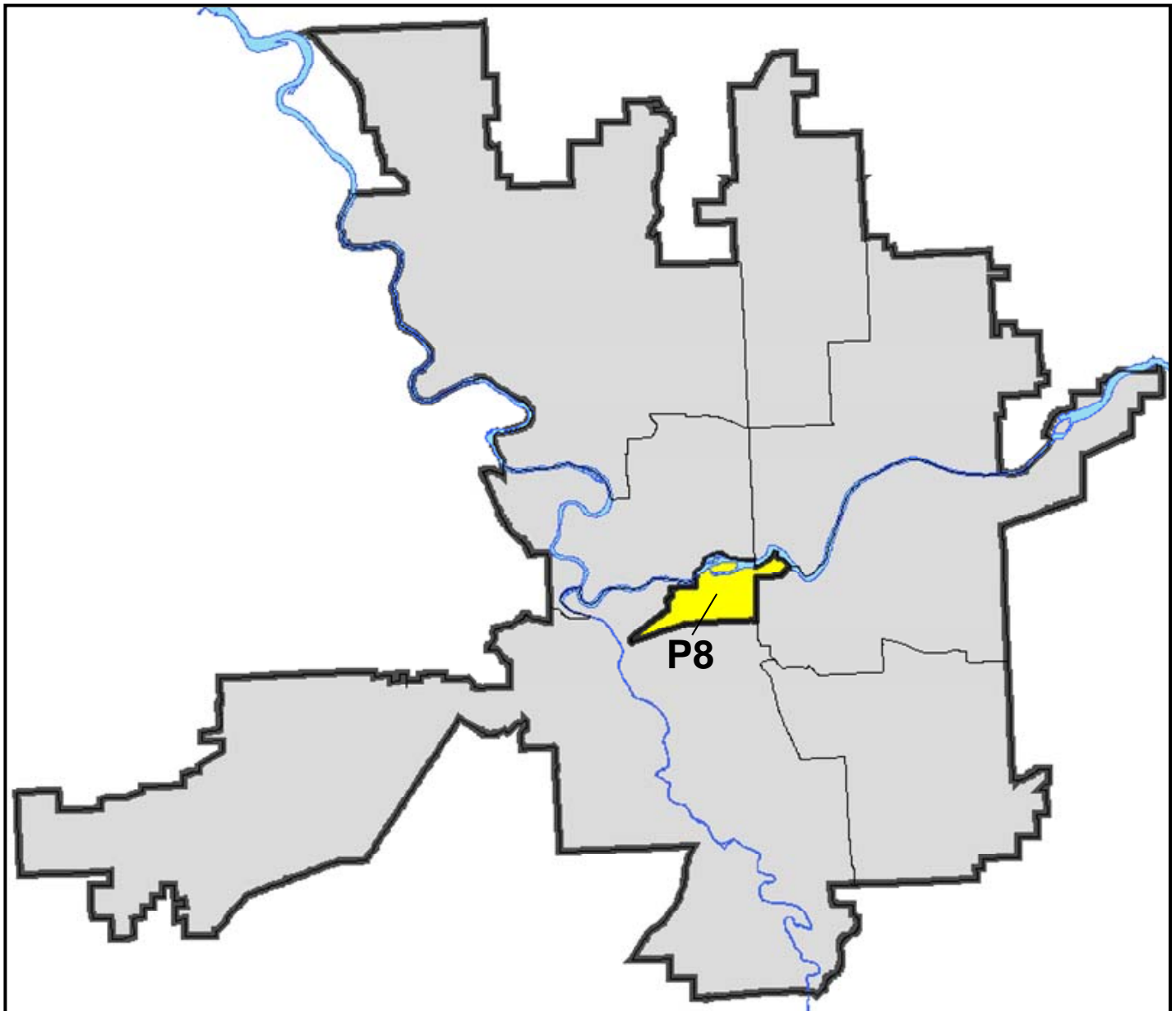
DOWNTOWN

Police Service Area



PSA Commander

Captain David Singley



POLICE SUMMARY - Ending: Saturday, March 16, 2019

DOWNTOWN PRECINCT (P8)



Preliminary IBR Counts

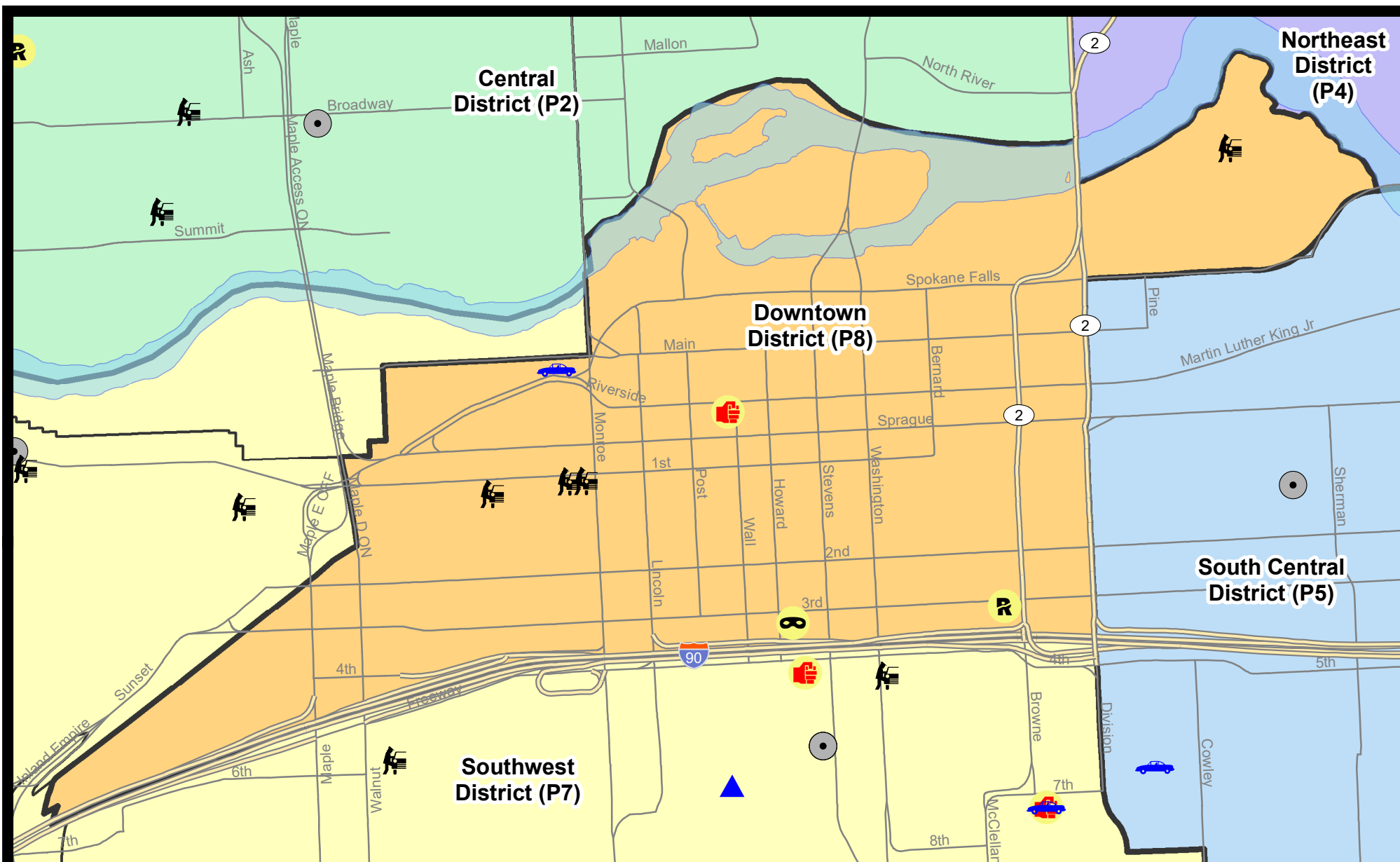
NIBRS Categories (Part 1 Selected)		7 Day Comparison			28 Day Comparison			YTD Comparison		
		Current	Prior	Percent	Current	Prior	Percent	Current	Prior	Percent
Violent	Criminal Homicide	0	0		0	0		0	0	
	Rape	1	0		2	1	100.00%	5	4	25.00%
	Robbery - Commercial	0	0		1	0		1	1	0.00%
	Robbery - Person	1	0		3	4	-25.00%	9	6	50.00%
	Aggravated Assault - Non DV	1	0		4	6	-33.33%	16	21	-23.81%
	Aggravated Assault - DV	0	1	-100.00%	1	2	-50.00%	4	4	0.00%
Violent Total:		3	1	200.00%	11	13	-15.38%	35	36	-2.78%
Property	Burglary - Residential	0	0		1	1	0.00%	5	5	0.00%
	Burglary Garage	0	0		0	0		0	0	
	Burglary Commercial	0	2	-100.00%	6	3	100.00%	13	6	116.67%
	Larceny	13	14	-7.14%	58	48	20.83%	156	225	-30.67%
	Vehicle Theft	1	2	-50.00%	3	7	-57.14%	12	9	33.33%
	Arson	0	0		0	1	-100.00%	2	0	
Property Total:		14	18	-22.22%	68	60	13.33%	188	245	-23.27%
Preliminary Part 1 Crime Totals:		17	19	-10.53%	79	73	8.22%	223	281	-20.64%
Current 7 Day Period:		3/10/2019 - 3/16/2019			Prior 7 Day Period:		3/3/2019 - 3/9/2019			
Current 28 Day Period:		2/17/2019 - 3/16/2019			Prior 28 Day Period:		1/20/2019 - 2/16/2019			
Current YTD Day Period:		1/1/2019 - 3/16/2019			Prior YTD Period:		1/1/2018 - 3/16/2018			

Prepared by SPD Crime Analysis Office - Monday, March 18, 2019

NOTE: SPD moved from UCR to the NIBRS reporting standard on 10/4/16 following the transition to a new RMS System. [Numbers on CompStat reports prior to this date should not be used as a comparison to those on this report.](#) Additional info on these reporting standards can be found on the FBI website: <https://ucr.fbi.gov/nibrs-overview>

This chart represents Preliminary counts of selected crime categories from Police Case Reports. Full statistical analysis to determine the confidence level of this data has not been performed. The % change columns on the preliminary counts differ from the percentage change on the NIBRS crime report, sometimes significantly. The CompStat report is designed for operational use and includes only selected NIBRS categories and coding less complex than full NIBRS rules. Official statistics for these and other NIBRS categories can be found on WASPC & FBI websites once available.



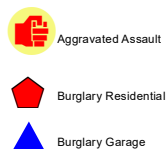



City of Spokane
Downtown District (P8)
Selected
Crime Types
2019-03-10 to 2019-03-16

Prepared By:
Crime Analysis Unit
Spokane Police Department

Legend

NIBRS Events



Cases Represent LERMS Crime Codes
 Points may indicate multiple events
 Note: Veh Prowl is only Larceny category displayed



For Additional Information on Incidents
 pertaining to an Area, Trend, or Pattern
 Contact Information Analysis

0 0.2 Miles



THIS IS NOT A LEGAL DOCUMENT:
 The information shown on this map is compiled
 from various sources and is subject to constant
 revision. Information shown on this map should
 not be used to determine the location of facilities
 in relationship to property lines, section lines,
 streets, etc.



Sunday - Saturday

SW - Downtown District (P8)

3/10/2019 TO 3/16/2019



<u>A/C</u>	<u>Offense Statute</u>	<u>Address</u>	<u>Reported Date</u>	<u>Dist</u>
<u>SPD8RS</u>				
C	ASSAULT 2D	700 W RIVERSIDE AVE	3/10/2019	P8
C	MAIL THEFT	200 S WALL ST	3/11/2019	P8
C	MAIL THEFT	800 W SPOKANE FALLS BLVD	3/12/2019	P8
C	RAPE 2D		3/12/2019	P8
C	ROBBERY 1D PERSON	500 W 3RD AVE	3/11/2019	P8
C	THEFT 1D POCKET PICKING	200 W SPRAGUE AVE	3/15/2019	P8
C	THEFT 2D ALL OTHER	700 W RIVERSIDE AVE	3/13/2019	P8
C	THEFT 2D ALL OTHER	0 W 3RD AVE	3/14/2019	P8
C	THEFT 2D FROM BUILDING	500 W 3RD AVE	3/14/2019	P8
C	THEFT 3D FROM BUILDING	100 S BROWNE ST	3/11/2019	P8
C	THEFT 3D FROM BUILDING	500 W 3RD AVE	3/14/2019	P8
C	THEFT 3D FROM MOTOR VEHICLE	1000 W 1ST AVE	3/10/2019	P8
C	THEFT 3D FROM MOTOR VEHICLE	100 S JEFFERSON ST	3/12/2019	P8
C	THEFT 3D FROM MOTOR VEHICLE	600 N RIVERPOINT BLVD	3/15/2019	P8
C	THEFT 3D FROM MOTOR VEHICLE	1000 W 1ST AVE	3/16/2019	P8
C	THEFT 3D SHOPLIFTING	100 N WASHINGTON ST	3/11/2019	P8
C	THEFT OF MOTOR VEHICLE	1000 W RIVERSIDE AVE	3/16/2019	P2

POLICE SUMMARY - Ending: Saturday, March 16, 2019



Other Jurisdiction or Unk District

Preliminary IBR Counts

NIBRS Categories (Part 1 Selected)		7 Day Comparison			28 Day Comparison			YTD Comparison		
		Current	Prior	Percent	Current	Prior	Percent	Current	Prior	Percent
Violent	Criminal Homicide	0	0		0	0		0	0	
	Rape	0	0		1	2	-50.00%	3	1	200.00%
	Robbery - Commercial	0	0		0	0		0	0	
	Robbery - Person	0	0		0	0		0	0	
	Aggravated Assault - Non DV	0	1	-100.00%	1	0		2	0	
	Aggravated Assault - DV	0	0		1	0		1	0	
Violent Total:		0	1	-100.00%	3	2	50.00%	6	1	500.00%
Property	Burglary - Residential	0	0		0	0		0	0	
	Burglary Garage	0	0		0	0		0	0	
	Burglary Commercial	1	0		1	0		1	0	
	Larceny	1	0		2	2	0.00%	4	5	-20.00%
	Vehicle Theft	2	0		2	0		2	3	-33.33%
	Arson	0	0		0	0		0	0	
Property Total:		4	0		5	2	150.00%	7	8	-12.50%
Preliminary Part 1 Crime Totals:		4	1	300.00%	8	4	100.00%	13	9	44.44%
Current 7 Day Period:		3/10/2019 - 3/16/2019			Prior 7 Day Period:		3/3/2019 - 3/9/2019			
Current 28 Day Period:		2/17/2019 - 3/16/2019			Prior 28 Day Period:		1/20/2019 - 2/16/2019			
Current YTD Day Period:		1/1/2019 - 3/16/2019			Prior YTD Period:		1/1/2018 - 3/16/2018			

Prepared by SPD Crime Analysis Office - Monday, March 18, 2019

NOTE: SPD moved from UCR to the NIBRS reporting standard on 10/4/16 following the transition to a new RMS System. [Numbers on CompStat reports prior to this date should not be used as a comparison to those on this report.](#) Additional info on these reporting standards can be found on the FBI website: <https://ucr.fbi.gov/nibrs-overview>

This chart represents Preliminary counts of selected crime categories from Police Case Reports. Full statistical analysis to determine the confidence level of this data has not been performed. The % change columns on the preliminary counts differ from the percentage change on the NIBRS crime report, sometimes significantly. The CompStat report is designed for operational use and includes only selected NIBRS categories and coding less complex than full NIBRS rules. Official statistics for these and other NIBRS categories can be found on WASPC & FBI websites once available.

Sunday - Saturday

3/10/2019 TO 3/16/2019

Other Jurisdiction/Unk District



<u>A/C</u>	<u>Offense Statute</u>	<u>Address</u>	<u>Reported Date</u>	<u>Dist</u>
C	THEFT OF MOTOR VEHICLE	4911 STATE ROUTE 6 ST	3/16/2019	Oth
<u>SC10</u>				
C	BURGLARY 2D COMMERCIAL	2900 E 57TH AVE	3/15/2019	P6
C	THEFT 2D FROM BUILDING	2900 E 57TH AVE	3/15/2019	P6
<u>SV03</u>				
C	THEFT OF MOTOR VEHICLE	1000 S ROBIE RD	3/12/2019	Oth