

SPOKANE POLICE DEPARTMENT

PRELIMINARY CITYWIDE **IBR** CRIME REPORT



Preliminary IBR Counts

CHIEF OF POLICE

Craig Meidl

Period Ending: Saturday, March 2, 2019

NIBRS Categories (Part 1 Selected)		7 Day Comparison			28 Day Comparison			YTD Comparison		
		Current	Prior	Percent	Current	Prior	Percent	Current	Prior	Percent
Violent	Criminal Homicide	0	0		0	1	-100.00%	1	0	
	Rape	7	6	16.67%	20	24	-16.67%	50	48	4.17%
	Robbery - Commercial	3	1	200.00%	6	8	-25.00%	16	14	14.29%
	Robbery - Person	6	1	500.00%	9	20	-55.00%	31	37	-16.22%
	Aggravated Assault - Non DV	11	7	57.14%	36	47	-23.40%	94	99	-5.05%
	Aggravated Assault - DV	3	4	-25.00%	17	31	-45.16%	57	71	-19.72%
	Violent Total:	30	19	57.89%	88	131	-32.82%	249	269	-7.43%
Property	Burglary - Residential	12	16	-25.00%	60	67	-10.45%	142	174	-18.39%
	Burglary Garage	11	4	175.00%	28	49	-42.86%	85	74	14.86%
	Burglary Commercial	7	7	0.00%	27	29	-6.90%	60	59	1.69%
	Larceny	163	180	-9.44%	622	771	-19.33%	1542	1959	-21.29%
	Vehicle Theft	14	34	-58.82%	92	107	-14.02%	211	319	-33.86%
	Arson	1	0		1	4	-75.00%	6	6	0.00%
	Property Total:	208	241	-13.69%	830	1027	-19.18%	2046	2591	-21.03%
Preliminary Part 1 Crime Totals:		238	260	-8.46%	918	1158	-20.73%	2295	2860	-19.76%
Current 7 Day Period:		2/24/2019 - 3/2/2019			Prior 7 Day Period:		2/17/2019 - 2/23/2019			
Current 28 Day Period:		2/3/2019 - 3/2/2019			Prior 28 Day Period:		1/6/2019 - 2/2/2019			
Current YTD Day Period:		1/1/2019 - 3/2/2019			Prior YTD Period:		1/1/2018 - 3/2/2018			

Prepared by SPD Crime Analysis Office - Monday, March 4, 2019

NOTE: SPD moved from UCR to the NIBRS reporting standard on 10/4/16 following the transition to a new RMS System. [Numbers on CompStat reports prior to this date should not be used as a comparison to those on this report.](#) Additional info on these reporting standards can be found on the FBI website: <https://ucr.fbi.gov/nibrs-overview>

This chart represents Preliminary counts of selected crime categories from Police Case Reports. Full statistical analysis to determine the confidence level of this data has not been performed. The % change columns on the preliminary counts differ from the percentage change on the NIBRS crime report, sometimes significantly. The CompStat report is designed for operational use and includes only selected NIBRS categories and coding less complex than full NIBRS rules. Official statistics for these and other NIBRS categories can be found on WASPC & FBI websites once available.



SPOKANE POLICE DEPARTMENT



NORTH

Police Service Area

PSA Commander

Captain Mark Griffiths

Northwest District (P1)

Central District (P2)

Neva-Wood District (P3)

Northeast District (P4)



POLICE SUMMARY - Ending: Saturday, March 2, 2019

NORTH PRECINCT (P1, P2, P3, and P4)



Preliminary IBR Counts

NIBRS Categories (Part 1 Selected)		7 Day Comparison			28 Day Comparison			YTD Comparison		
		Current	Prior	Percent	Current	Prior	Percent	Current	Prior	Percent
Violent	Criminal Homicide	0	0		0	0		0	0	
	Rape	2	5	-60.00%	10	18	-44.44%	32	26	23.08%
	Robbery - Commercial	2	1	100.00%	5	7	-28.57%	14	11	27.27%
	Robbery - Person	1	1	0.00%	2	9	-77.78%	13	24	-45.83%
	Aggravated Assault - Non DV	3	6	-50.00%	22	23	-4.35%	51	60	-15.00%
	Aggravated Assault - DV	3	2	50.00%	11	15	-26.67%	32	47	-31.91%
Violent Total:		11	15	-26.67%	50	72	-30.56%	142	168	-15.48%
Property	Burglary - Residential	8	6	33.33%	38	39	-2.56%	83	103	-19.42%
	Burglary Garage	8	3	166.67%	18	34	-47.06%	57	50	14.00%
	Burglary Commercial	4	2	100.00%	12	14	-14.29%	26	35	-25.71%
	Larceny	100	112	-10.71%	398	522	-23.75%	1015	1332	-23.80%
	Vehicle Theft	11	26	-57.69%	65	81	-19.75%	151	219	-31.05%
	Arson	1	0		1	2	-50.00%	3	4	-25.00%
Property Total:		132	149	-11.41%	532	692	-23.12%	1335	1743	-23.41%
Preliminary Part 1 Crime Totals:		143	164	-12.80%	582	764	-23.82%	1477	1911	-22.71%
Current 7 Day Period:		2/24/2019 - 3/2/2019			Prior 7 Day Period:		2/17/2019 - 2/23/2019			
Current 28 Day Period:		2/3/2019 - 3/2/2019			Prior 28 Day Period:		1/6/2019 - 2/2/2019			
Current YTD Day Period:		1/1/2019 - 3/2/2019			Prior YTD Period:		1/1/2018 - 3/2/2018			

Prepared by SPD Crime Analysis Office - Monday, March 4, 2019

NOTE: SPD moved from UCR to the NIBRS reporting standard on 10/4/16 following the transition to a new RMS System. [Numbers on CompStat reports prior to this date should not be used as a comparison to those on this report.](#) Additional info on these reporting standards can be found on the FBI website: <https://ucr.fbi.gov/nibrs-overview>

This chart represents Preliminary counts of selected crime categories from Police Case Reports. Full statistical analysis to determine the confidence level of this data has not been performed. The % change columns on the preliminary counts differ from the percentage change on the NIBRS crime report, sometimes significantly. The CompStat report is designed for operational use and includes only selected NIBRS categories and coding less complex than full NIBRS rules. Official statistics for these and other NIBRS categories can be found on WASPC & FBI websites once available.



POLICE SUMMARY - Ending: Saturday, March 2, 2019



NW - Northwest District (P1)

Preliminary IBR Counts

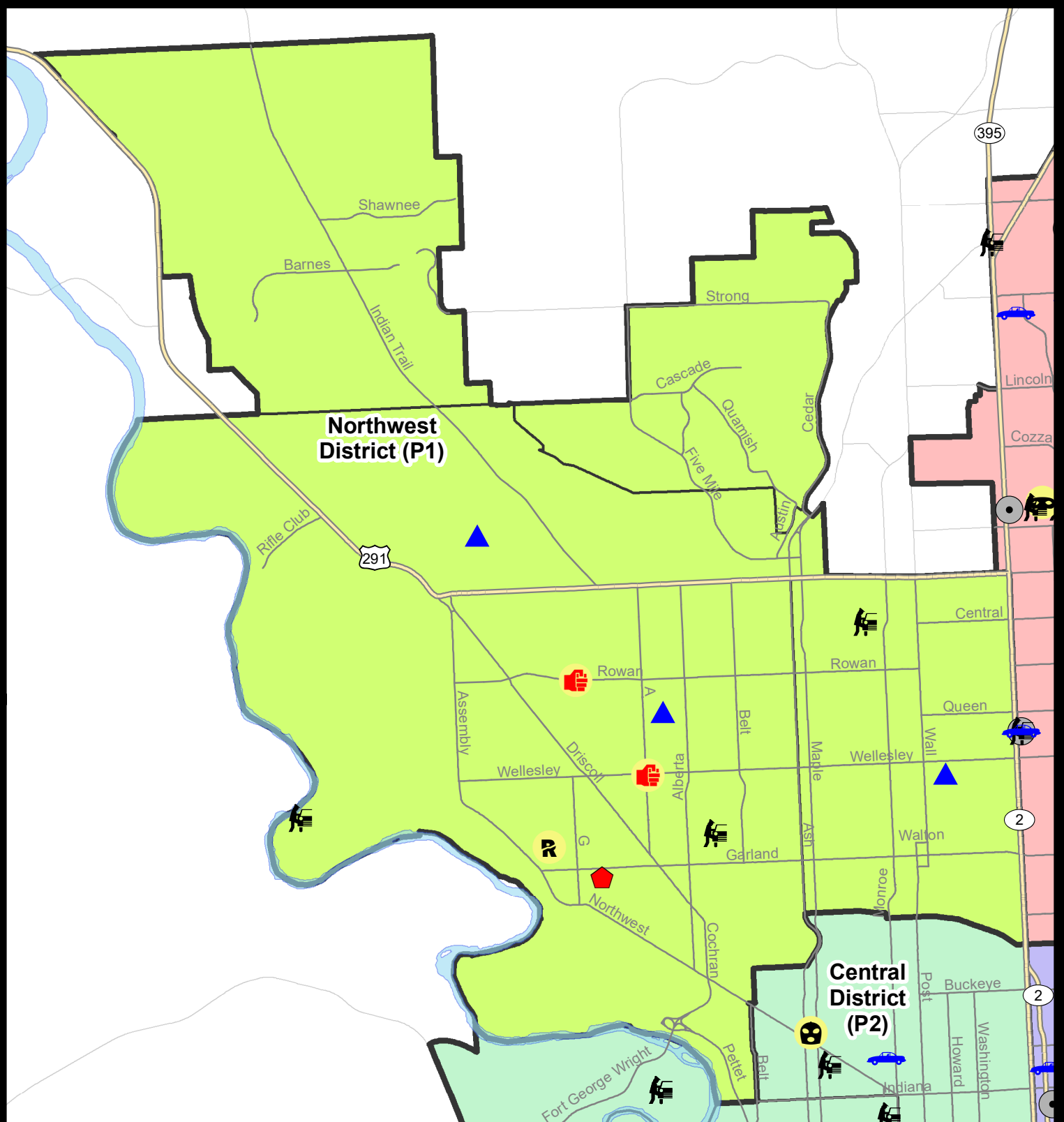
NIBRS Categories (Part 1 Selected)		7 Day Comparison			28 Day Comparison			YTD Comparison		
		Current	Prior	Percent	Current	Prior	Percent	Current	Prior	Percent
Violent	Criminal Homicide	0	0		0	0		0	0	
	Rape	1	1	0.00%	4	3	33.33%	7	3	133.33%
	Robbery - Commercial	0	0		0	2	-100.00%	2	2	0.00%
	Robbery - Person	0	0		0	1	-100.00%	1	2	-50.00%
	Aggravated Assault - Non DV	1	0		4	2	100.00%	6	9	-33.33%
	Aggravated Assault - DV	1	0		3	6	-50.00%	11	6	83.33%
	Violent Total:	3	1	200.00%	11	14	-21.43%	27	22	22.73%
Property	Burglary - Residential	1	0		7	6	16.67%	16	24	-33.33%
	Burglary Garage	3	0		5	8	-37.50%	14	10	40.00%
	Burglary Commercial	0	0		2	1	100.00%	3	6	-50.00%
	Larceny	8	14	-42.86%	64	98	-34.69%	179	259	-30.89%
	Vehicle Theft	0	1	-100.00%	7	14	-50.00%	23	34	-32.35%
	Arson	0	0		0	0		0	0	
	Property Total:	12	15	-20.00%	85	127	-33.07%	235	333	-29.43%
Preliminary Part 1 Crime Totals:		15	16	-6.25%	96	141	-31.91%	262	355	-26.20%
Current 7 Day Period:		2/24/2019 - 3/2/2019			Prior 7 Day Period:		2/17/2019 - 2/23/2019			
Current 28 Day Period:		2/3/2019 - 3/2/2019			Prior 28 Day Period:		1/6/2019 - 2/2/2019			
Current YTD Day Period:		1/1/2019 - 3/2/2019			Prior YTD Period:		1/1/2018 - 3/2/2018			

Prepared by SPD Crime Analysis Office - Monday, March 4, 2019

NOTE: SPD moved from UCR to the NIBRS reporting standard on 10/4/16 following the transition to a new RMS System. [Numbers on CompStat reports prior to this date should not be used as a comparison to those on this report.](#) Additional info on these reporting standards can be found on the FBI website: <https://ucr.fbi.gov/nibrs-overview>

This chart represents Preliminary counts of selected crime categories from Police Case Reports. Full statistical analysis to determine the confidence level of this data has not been performed. The % change columns on the preliminary counts differ from the percentage change on the NIBRS crime report, sometimes significantly. The CompStat report is designed for operational use and includes only selected NIBRS categories and coding less complex than full NIBRS rules. Official statistics for these and other NIBRS categories can be found on WASPC & FBI websites once available.





City of Spokane
Northwest District (P1)
Selected
Crime Codes
2019-02-24 to 2019-03-02
 Prepared By:
 Crime Analysis Unit
 Spokane Police Department

Legend

NIBRS Events



Criminal Homicide



Rape



Robbery Commercial



Robbery Person



Aggravated Assault



Burglary Residential



Burglary Garage



Burglary Commercial



Vehicle Prowling



Vehicle Theft



Arson



Cases Represent LERMS Crime Codes
 Points may indicate multiple events
 Note: Veh Prowl is only Larceny displayed

For Additional Information on
 Incidents pertaining to an
 Area, Trend, or Pattern
 Contact Information Analysis

0 0.25 0.5 1 Miles



THIS IS NOT A LEGAL DOCUMENT:
 The information shown on this map is compiled
 from various sources and is subject to constant
 revision. Information shown on this map should
 not be used to determine the location of facilities
 in relationship to property lines, section lines,
 streets, etc.

Sunday - Saturday

NW - Northwest District (P1)

2/24/2019 TO 3/2/2019



<u>A/C</u>	<u>Offense Statute</u>	<u>Address</u>	<u>Reported Date</u>	<u>Dist</u>
<u>SPA1BS</u>				
A	BURGLARY 2D GARAGE	6800 N DRUMHELLER ST	2/24/2019	P1
C	THEFT 2D FROM BUILDING	1800 W FRANCIS AVE	2/27/2019	P1
<u>SPA1NH</u>				
C	BURGLARY 2D GARAGE	4500 N STEVENS ST	2/28/2019	P1
C	THEFT 2D FROM BUILDING	3100 N DIVISION ST	2/24/2019	P1
C	THEFT 3D ALL OTHER	3900 N HAWTHORNE ST	2/28/2019	P1
C	THEFT 3D FROM MOTOR VEHICLE	1100 W CENTRAL AVE	3/2/2019	P1
<u>SPA1NW</u>				
C	ASSAULT 2D	2800 W WELLESLEY AVE	2/27/2019	P1
C	BURGLARY 2D GARAGE	2700 W CROWN AVE	2/25/2019	P1
C	DRIVE BY SHOOTING	N FOTHERINGHAM ST / W ROWAN AVE	2/27/2019	P1
C	RAPE OF A CHILD 1D		2/25/2019	P1
C	RESIDENTIAL BURGLARY	3300 W PROVIDENCE AVE	2/25/2019	P1
C	THEFT 2D FROM BUILDING	2700 W CROWN AVE	2/25/2019	P1
C	THEFT 2D FROM MOTOR VEHICLE	4600 N AUBREY L WHITE PKWY	2/24/2019	P1
C	THEFT 3D ALL OTHER	2500 W GARLAND AVE	2/24/2019	P1
C	THEFT 3D FROM MOTOR VEHICLE	4100 N NETTLETON ST	2/25/2019	P1

POLICE SUMMARY - Ending: Saturday, March 2, 2019

NW - North Central District (P2)



Preliminary IBR Counts

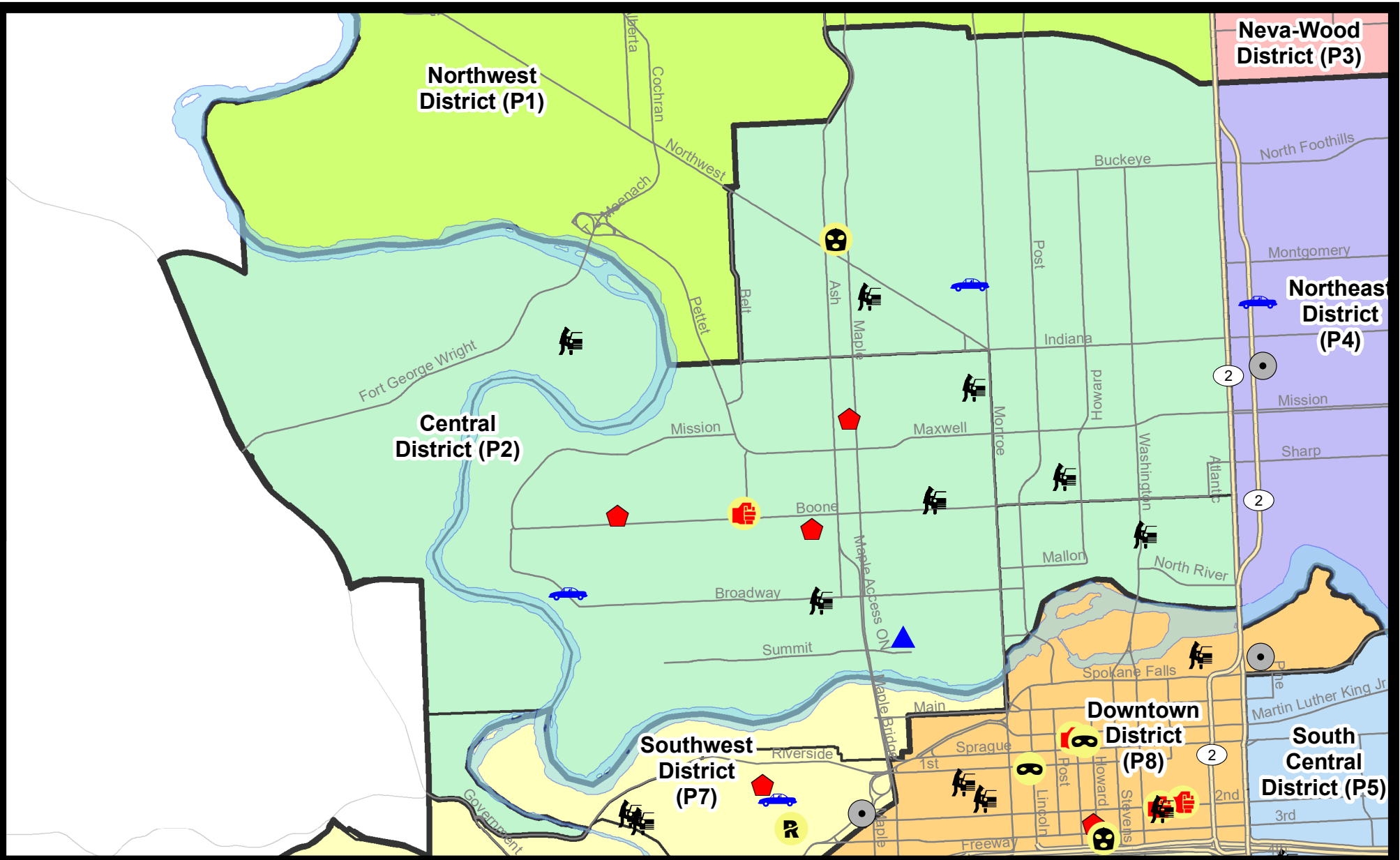
NIBRS Categories (Part 1 Selected)		7 Day Comparison			28 Day Comparison			YTD Comparison		
		Current	Prior	Percent	Current	Prior	Percent	Current	Prior	Percent
Violent	Criminal Homicide	0	0		0	0		0	0	
	Rape	0	2	-100.00%	2	5	-60.00%	8	3	166.67%
	Robbery - Commercial	1	0		2	1	100.00%	3	2	50.00%
	Robbery - Person	0	0		0	4	-100.00%	5	10	-50.00%
	Aggravated Assault - Non DV	1	2	-50.00%	6	8	-25.00%	15	10	50.00%
	Aggravated Assault - DV	0	0		3	3	0.00%	8	13	-38.46%
Violent Total:		2	4	-50.00%	13	21	-38.10%	39	38	2.63%
Property	Burglary - Residential	3	3	0.00%	11	10	10.00%	22	24	-8.33%
	Burglary Garage	1	0		3	10	-70.00%	14	12	16.67%
	Burglary Commercial	0	0		0	7	-100.00%	7	8	-12.50%
	Larceny	26	27	-3.70%	85	107	-20.56%	209	210	-0.48%
	Vehicle Theft	2	6	-66.67%	10	19	-47.37%	31	44	-29.55%
	Arson	0	0		0	1	-100.00%	1	0	
Property Total:		32	36	-11.11%	109	154	-29.22%	284	298	-4.70%
Preliminary Part 1 Crime Totals:		34	40	-15.00%	122	175	-30.29%	323	336	-3.87%
Current 7 Day Period:		2/24/2019 - 3/2/2019			Prior 7 Day Period:		2/17/2019 - 2/23/2019			
Current 28 Day Period:		2/3/2019 - 3/2/2019			Prior 28 Day Period:		1/6/2019 - 2/2/2019			
Current YTD Day Period:		1/1/2019 - 3/2/2019			Prior YTD Period:		1/1/2018 - 3/2/2018			

Prepared by SPD Crime Analysis Office - Monday, March 4, 2019

NOTE: SPD moved from UCR to the NIBRS reporting standard on 10/4/16 following the transition to a new RMS System. [Numbers on CompStat reports prior to this date should not be used as a comparison to those on this report.](#) Additional info on these reporting standards can be found on the FBI website: <https://ucr.fbi.gov/nibrs-overview>

This chart represents Preliminary counts of selected crime categories from Police Case Reports. Full statistical analysis to determine the confidence level of this data has not been performed. The % change columns on the preliminary counts differ from the percentage change on the NIBRS crime report, sometimes significantly. The CompStat report is designed for operational use and includes only selected NIBRS categories and coding less complex than full NIBRS rules. Official statistics for these and other NIBRS categories can be found on WASPC & FBI websites once available.





City of Spokane
Central District (P2)
Selected
Crime Types
2019-02-24 to 2019-03-02
 Prepared By:
 Crime Analysis Unit
 Spokane Police Department

Legend

NIBRS Events

- | | | | |
|-------------------|--------------------|----------------------|---------------------|
| Criminal Homicide | Robbery Commercial | Aggravated Assault | Burglary Commercial |
| Rape | Robbery Person | Burglary Residential | Vehicle Prowling |
| | | Burglary Garage | Vehicle Theft |
| | | | Arson |

Cases Represent LERMS Crime Codes
 Points may indicate multiple events
 Note: Veh Prowl is only Larceny category displayed



For Additional Information on Incidents
 pertaining to an Area, Trend, or Pattern
 Contact Information Analysis



THIS IS NOT A LEGAL DOCUMENT:
 The information shown on this map is compiled
 from various sources and is subject to constant
 revision. Information shown on this map should
 not be used to determine the location of facilities
 in relationship to property lines, section lines,
 streets, etc.

Sunday - Saturday

NW - Central District (P2)

2/24/2019 TO 3/2/2019



<u>A/C</u>	<u>Offense Statute</u>	<u>Address</u>	<u>Reported Date</u>	<u>Dist</u>
<u>SPA2EG</u>				
C	ROBBERY 1D COMMERCIAL	1600 W NORTHWEST BLVD	2/24/2019	P1
C	THEFT 2D ALL OTHER	700 W BOONE AVE	2/27/2019	P2
C	THEFT 2D FROM BUILDING	1600 W NORTHWEST BLVD	2/24/2019	P2
C	THEFT 2D FROM BUILDING	1600 W NORTHWEST BLVD	2/26/2019	P2
C	THEFT 2D FROM MOTOR VEHICLE	1500 W MANSFIELD AVE	2/26/2019	P2
C	THEFT 3D FROM MOTOR VEHICLE	N WALL ST / W SHARP AVE	3/2/2019	P2
C	THEFT 3D SHOPLIFTING	1600 W NORTHWEST BLVD	2/24/2019	P2
C	THEFT 3D SHOPLIFTING	1600 W NORTHWEST BLVD	2/24/2019	P2
C	THEFT 3D SHOPLIFTING	1600 W NORTHWEST BLVD	2/24/2019	P2
C	THEFT 3D SHOPLIFTING	1700 W NORTHWEST BLVD	3/1/2019	P2
C	THEFT 3D SHOPLIFTING	1600 W NORTHWEST BLVD	3/1/2019	P2
C	THEFT 3D SHOPLIFTING	1700 W NORTHWEST BLVD	3/1/2019	P2
C	THEFT 3D VEHICLE PARTS AND ACCESSORIES	1800 W FAIRVIEW AVE	2/26/2019	P2
C	THEFT 3D VEHICLE PARTS AND ACCESSORIES	2400 N DIVISION ST	3/2/2019	P2
C	THEFT OF MOTOR VEHICLE	1000 W MANSFIELD AVE	2/25/2019	P1
<u>SPA2RS</u>				
C	THEFT 2D FROM BUILDING	900 N MONROE ST	2/24/2019	P2
C	THEFT 3D FROM MOTOR VEHICLE	900 N WASHINGTON ST	2/28/2019	P2
<u>SPA2WC</u>				
C	ASSAULT 2D	2000 W BOONE AVE	2/25/2019	P1
C	BURGLARY 2D GARAGE	1400 W HIGHLINE LN	2/24/2019	P2
C	RESIDENTIAL BURGLARY	1200 N LINDEKE ST	2/25/2019	P2
C	RESIDENTIAL BURGLARY	1800 W GARDNER AVE	2/28/2019	P1
C	RESIDENTIAL BURGLARY	1600 W SPOFFORD AVE	3/2/2019	P1
C	THEFT 3D ALL OTHER	1800 W BROADWAY AVE	2/25/2019	P2
C	THEFT 3D ALL OTHER	W MISSION AVE / N COCHRAN ST	2/25/2019	P2
C	THEFT 3D CITY FROM BUILDING	1200 N LINDEKE ST	2/25/2019	P2
C	THEFT 3D CITY SHOPLIFTING	1000 W SUMMIT PKWY	2/26/2019	P1
A	THEFT 3D FROM MOTOR VEHICLE	1200 W BOONE AVE	2/24/2019	P2
C	THEFT 3D FROM MOTOR VEHICLE	1200 W BOONE AVE	2/24/2019	P2
C	THEFT 3D FROM MOTOR VEHICLE	1800 W BROADWAY AVE	2/24/2019	P2
A	THEFT 3D FROM MOTOR VEHICLE	1200 W BOONE AVE	2/24/2019	P2
A	THEFT 3D FROM MOTOR VEHICLE	1000 W AUGUSTA AVE	2/26/2019	P2
C	THEFT OF MOTOR VEHICLE	800 N SUMMIT BLVD	2/26/2019	P2
<u>SPA2WH</u>				
C	THEFT 2D FROM MOTOR VEHICLE	2800 W ELLIOTT DR	2/28/2019	P2
C	THEFT 3D FROM MOTOR VEHICLE	2800 W ELLIOTT DR	2/28/2019	P2

POLICE SUMMARY - Ending: Saturday, March 2, 2019



NE - Neva-Wood District (P3)

Preliminary IBR Counts

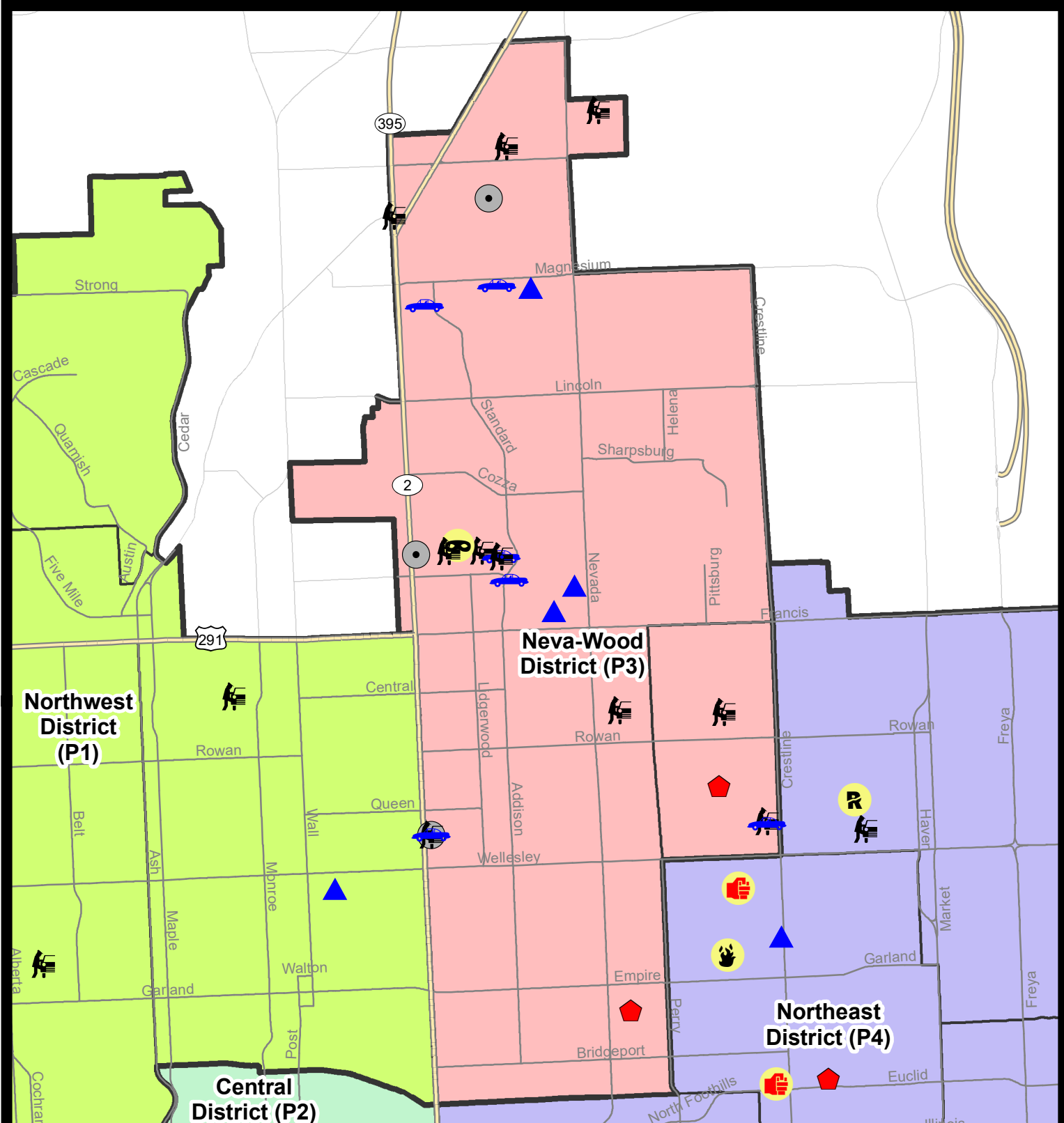
NIBRS Categories (Part 1 Selected)		7 Day Comparison			28 Day Comparison			YTD Comparison		
		Current	Prior	Percent	Current	Prior	Percent	Current	Prior	Percent
Violent	Criminal Homicide	0	0		0	0		0	0	
	Rape	0	1	-100.00%	2	6	-66.67%	9	11	-18.18%
	Robbery - Commercial	0	0		1	3	-66.67%	6	5	20.00%
	Robbery - Person	1	1	0.00%	2	3	-33.33%	6	7	-14.29%
	Aggravated Assault - Non DV	0	3	-100.00%	6	8	-25.00%	16	23	-30.43%
	Aggravated Assault - DV	0	1	-100.00%	2	5	-60.00%	8	11	-27.27%
Violent Total:		1	6	-83.33%	13	25	-48.00%	45	57	-21.05%
Property	Burglary - Residential	2	1	100.00%	6	12	-50.00%	20	30	-33.33%
	Burglary Garage	3	3	0.00%	9	12	-25.00%	23	19	21.05%
	Burglary Commercial	3	0		5	3	66.67%	8	8	0.00%
	Larceny	46	48	-4.17%	153	192	-20.31%	385	596	-35.40%
	Vehicle Theft	6	10	-40.00%	26	28	-7.14%	55	78	-29.49%
	Arson	0	0		0	1	-100.00%	1	2	-50.00%
Property Total:		60	62	-3.23%	199	248	-19.76%	492	733	-32.88%
Preliminary Part 1 Crime Totals:		61	68	-10.29%	212	273	-22.34%	537	790	-32.03%
Current 7 Day Period:		2/24/2019 - 3/2/2019			Prior 7 Day Period:		2/17/2019 - 2/23/2019			
Current 28 Day Period:		2/3/2019 - 3/2/2019			Prior 28 Day Period:		1/6/2019 - 2/2/2019			
Current YTD Day Period:		1/1/2019 - 3/2/2019			Prior YTD Period:		1/1/2018 - 3/2/2018			

Prepared by SPD Crime Analysis Office - Monday, March 4, 2019

NOTE: SPD moved from UCR to the NIBRS reporting standard on 10/4/16 following the transition to a new RMS System. [Numbers on CompStat reports prior to this date should not be used as a comparison to those on this report.](#) Additional info on these reporting standards can be found on the FBI website: <https://ucr.fbi.gov/nibrs-overview>

This chart represents Preliminary counts of selected crime categories from Police Case Reports. Full statistical analysis to determine the confidence level of this data has not been performed. The % change columns on the preliminary counts differ from the percentage change on the NIBRS crime report, sometimes significantly. The CompStat report is designed for operational use and includes only selected NIBRS categories and coding less complex than full NIBRS rules. Official statistics for these and other NIBRS categories can be found on WASPC & FBI websites once available.





City of Spokane
Neva-Wood District (P3)
Selected Crime Codes
2019-02-24 to 2019-03-02
 Prepared By:
 Crime Analysis Unit
 Spokane Police Department

Legend

NIBRS Events

Criminal Homicide	Robbery Person	Burglary Commercial
Rape	Aggravated Assault	Vehicle Prowling
Robbery Commercial	Burglary Residential	Vehicle Theft
	Burglary Garage	Arson

For Additional Information on Incidents pertaining to an Area, Trend, or Pattern Contact Information Analysis

Cases Represent LERMS Crime Codes
Points may indicate multiple events
Note: Veh Prowl is only Larceny displayed

0 0.2 0.4 0.8 Miles

Geographic Information System

THIS IS NOT A LEGAL DOCUMENT:
 The information shown on this map is compiled from various sources and is subject to constant revision. Information shown on this map should not be used to determine the location of facilities in relationship to property lines, section lines, streets, etc.

Sunday - Saturday

NE - Neva-Wood District (P3)

2/24/2019 TO 3/2/2019



<u>A/C</u>	<u>Offense Statute</u>	<u>Address</u>	<u>Reported Date</u>	<u>Dist</u>
SPB3NL				
C	BURGLARY 2D COMMERCIAL	4700 N DIVISION ST	2/27/2019	P4
C	BURGLARY 2D COMMERCIAL	6700 N DIVISION ST	2/28/2019	P4
C	BURGLARY 2D COMMERCIAL	9200 N COLTON ST	2/28/2019	P2
C	BURGLARY 2D GARAGE	600 E MAGNESIUM RD	2/25/2019	P3
C	BURGLARY 2D GARAGE	900 E HOLYOKE AVE	3/1/2019	P3
C	BURGLARY 2D GARAGE	6400 N CINCINNATI ST	3/1/2019	P3
A	RESIDENTIAL BURGLARY	1100 E KIERNAN AVE	3/2/2019	P4
A	ROBBERY 1D PERSON	100 E WEDGEWOOD AVE	2/25/2019	P4
C	THEFT 2D ALL OTHER	W PRICE AVE / N DIVISION ST	2/28/2019	P3
C	THEFT 2D FROM BUILDING	6500 N NEVADA ST	2/24/2019	P3
C	THEFT 2D FROM BUILDING	6000 N DIVISION ST	2/25/2019	P3
C	THEFT 2D FROM BUILDING	7400 N NEVADA ST	2/26/2019	P3
C	THEFT 2D FROM BUILDING	4700 N DIVISION ST	2/27/2019	P3
C	THEFT 2D FROM BUILDING	1200 E WESTVIEW CT	2/28/2019	P3
C	THEFT 2D FROM MOTOR VEHICLE	200 E WEDGEWOOD AVE	2/24/2019	P3
C	THEFT 2D FROM MOTOR VEHICLE	9700 N MORTON CT	2/26/2019	P3
C	THEFT 2D FROM MOTOR VEHICLE	600 E HOLLAND AVE	2/26/2019	P3
C	THEFT 2D FROM MOTOR VEHICLE	4700 N DIVISION ST	3/2/2019	P3
C	THEFT 3D ALL OTHER	0 E EMPIRE AVE	3/2/2019	P3
C	THEFT 3D ALL OTHER	5800 N DIVISION ST	3/2/2019	P3
C	THEFT 3D CITY SHOPLIFTING	9200 N NEVADA ST	2/24/2019	P4
C	THEFT 3D CITY SHOPLIFTING	9200 N COLTON ST	2/27/2019	P3
C	THEFT 3D CITY SHOPLIFTING	9200 N NEVADA ST	3/1/2019	P4
C	THEFT 3D CITY SHOPLIFTING	4700 N DIVISION ST	3/2/2019	P4
C	THEFT 3D FROM MOTOR VEHICLE	1100 E JOSEPH AVE	2/24/2019	P3
C	THEFT 3D FROM MOTOR VEHICLE	N DIVISION ST / E COUNTRY HOMES BLVD	2/24/2019	P3
C	THEFT 3D FROM MOTOR VEHICLE	6900 N WISCOMB ST	2/27/2019	P3
C	THEFT 3D FROM MOTOR VEHICLE	300 E WEDGEWOOD AVE	3/1/2019	P3
C	THEFT 3D SHOPLIFTING	4700 N DIVISION ST	2/24/2019	P3
C	THEFT 3D SHOPLIFTING	4700 N DIVISION ST	2/24/2019	P3
C	THEFT 3D SHOPLIFTING	9100 N NEWPORT HWY	2/24/2019	P3
C	THEFT 3D SHOPLIFTING	9200 N COLTON ST	2/25/2019	P3
C	THEFT 3D SHOPLIFTING	4700 N DIVISION ST	2/25/2019	P3
C	THEFT 3D SHOPLIFTING	4700 N DIVISION ST	2/26/2019	P3
C	THEFT 3D SHOPLIFTING	4700 N DIVISION ST	2/26/2019	P3
C	THEFT 3D SHOPLIFTING	9500 N NEWPORT HWY	2/27/2019	P3
C	THEFT 3D SHOPLIFTING	9200 N COLTON ST	2/28/2019	P2
C	THEFT 3D SHOPLIFTING	9200 N COLTON ST	2/28/2019	P3

For protection of victim privacy, the entire address on sexual assault crimes has been redacted.

A/C	Offense Statute	Address	Reported Date	Dist
C	THEFT 3D SHOPLIFTING	6300 N DIVISION ST	3/1/2019	P3
C	THEFT 3D SHOPLIFTING	4700 N DIVISION ST	3/1/2019	P3
A	THEFT 3D SHOPLIFTING	6700 N DIVISION ST	3/1/2019	P3
C	THEFT 3D SHOPLIFTING	9600 N NEWPORT HWY	3/1/2019	P3
C	THEFT 3D SHOPLIFTING	4700 N DIVISION ST	3/1/2019	P3
C	THEFT 3D SHOPLIFTING	10100 N NEWPORT HWY	3/1/2019	P2
C	THEFT 3D SHOPLIFTING	4700 N DIVISION ST	3/1/2019	P3
C	THEFT 3D SHOPLIFTING	4700 N DIVISION ST	3/2/2019	P3
C	THEFT 3D SHOPLIFTING	9100 N NEWPORT HWY	3/2/2019	P3
C	THEFT 3D SHOPLIFTING	4700 N DIVISION ST	3/2/2019	P3
C	THEFT 3D VEHICLE PARTS AND ACCESSORIES	8800 N HILL N DALE ST	2/26/2019	P3
C	THEFT 3D VEHICLE PARTS AND ACCESSORIES	6800 N STANDARD ST	3/2/2019	P3
C	THEFT OF MOTOR VEHICLE	6900 N WISCOMB ST	2/27/2019	P3
C	THEFT OF MOTOR VEHICLE	500 E SHILOH HILLS DR	2/28/2019	P3
C	THEFT OF MOTOR VEHICLE	6600 N ADDISON ST	2/28/2019	P4
C	THEFT OF MOTOR VEHICLE	8400 N MAYFAIR ST	2/28/2019	P2
C	THEFT OF MOTOR VEHICLE	4700 N DIVISION ST	2/28/2019	P2
	THEFT-1D (All Other Thefts)	1300 E GORDON AVE	2/26/2019	P3

SPB3WH

C	RESIDENTIAL BURGLARY	1700 E CROWN AVE	2/27/2019	P4
C	THEFT 3D FROM BUILDING	4700 N CRESTLINE ST	2/28/2019	P3
C	THEFT 3D FROM MOTOR VEHICLE	4900 N MARTIN ST	2/24/2019	P3
A	THEFT 3D FROM MOTOR VEHICLE	1700 E JOSEPH AVE	2/24/2019	P3
C	THEFT OF MOTOR VEHICLE	4900 N MARTIN ST	2/24/2019	P4

POLICE SUMMARY - Ending: Saturday, March 2, 2019



NE - Northeast District (P4)

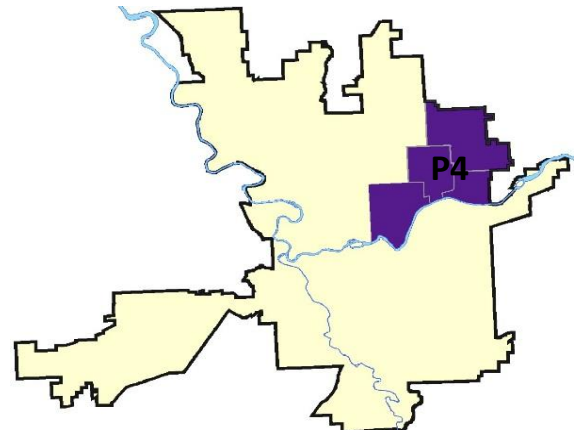
Preliminary IBR Counts

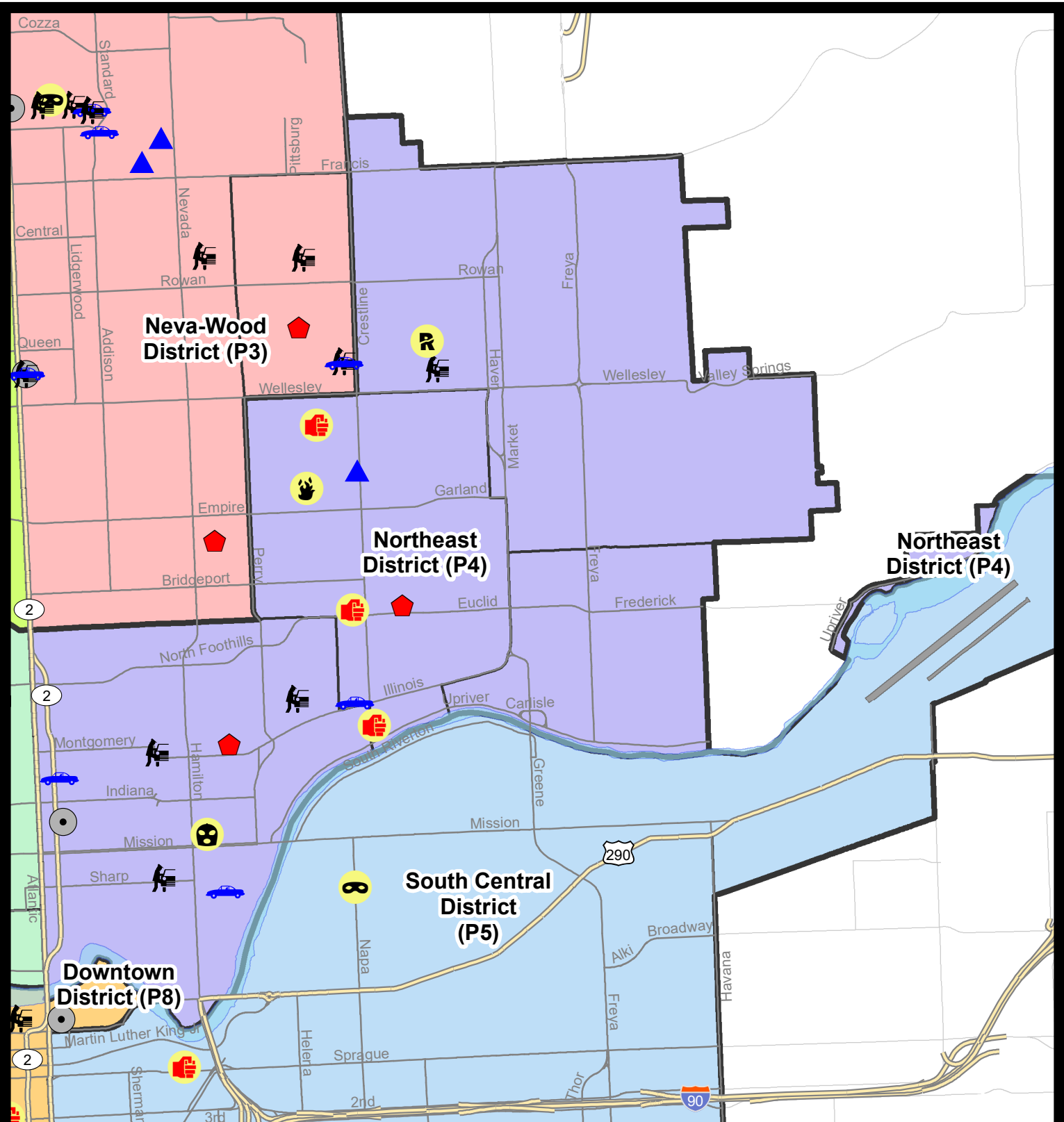
NIBRS Categories (Part 1 Selected)		7 Day Comparison			28 Day Comparison			YTD Comparison		
		Current	Prior	Percent	Current	Prior	Percent	Current	Prior	Percent
Violent	Criminal Homicide	0	0		0	0		0	0	
	Rape	1	1	0.00%	2	4	-50.00%	8	9	-11.11%
	Robbery - Commercial	1	1	0.00%	2	1	100.00%	3	2	50.00%
	Robbery - Person	0	0		0	1	-100.00%	1	5	-80.00%
	Aggravated Assault - Non DV	1	1	0.00%	6	5	20.00%	14	18	-22.22%
	Aggravated Assault - DV	2	1	100.00%	3	1	200.00%	5	17	-70.59%
Violent Total:		5	4	25.00%	13	12	8.33%	31	51	-39.22%
Property	Burglary - Residential	2	2	0.00%	14	11	27.27%	25	25	0.00%
	Burglary Garage	1	0		1	4	-75.00%	6	9	-33.33%
	Burglary Commercial	1	2	-50.00%	5	3	66.67%	8	13	-38.46%
	Larceny	20	23	-13.04%	96	125	-23.20%	242	267	-9.36%
	Vehicle Theft	3	9	-66.67%	22	20	10.00%	42	63	-33.33%
	Arson	1	0		1	0		1	2	-50.00%
Property Total:		28	36	-22.22%	139	163	-14.72%	324	379	-14.51%
Preliminary Part 1 Crime Totals:		33	40	-17.50%	152	175	-13.14%	355	430	-17.44%
Current 7 Day Period:		2/24/2019 - 3/2/2019			Prior 7 Day Period:		2/17/2019 - 2/23/2019			
Current 28 Day Period:		2/3/2019 - 3/2/2019			Prior 28 Day Period:		1/6/2019 - 2/2/2019			
Current YTD Day Period:		1/1/2019 - 3/2/2019			Prior YTD Period:		1/1/2018 - 3/2/2018			

Prepared by SPD Crime Analysis Office - Monday, March 4, 2019

NOTE: SPD moved from UCR to the NIBRS reporting standard on 10/4/16 following the transition to a new RMS System. [Numbers on CompStat reports prior to this date should not be used as a comparison to those on this report.](#) Additional info on these reporting standards can be found on the FBI website: <https://ucr.fbi.gov/nibrs-overview>

This chart represents Preliminary counts of selected crime categories from Police Case Reports. Full statistical analysis to determine the confidence level of this data has not been performed. The % change columns on the preliminary counts differ from the percentage change on the NIBRS crime report, sometimes significantly. The CompStat report is designed for operational use and includes only selected NIBRS categories and coding less complex than full NIBRS rules. Official statistics for these and other NIBRS categories can be found on WASPC & FBI websites once available.





City of Spokane

Northeast District (P4)

Selected Crime Codes

2019-02-24 to 2019-03-02

Prepared By:
Crime Analysis Unit
Spokane Police Department

Legend

NIBRS Events



Criminal Homicide



Rape



Robbery Commercial



Robbery Person



Aggravated Assault



Burglary Residential



Burglary Garage



Burglary Commercial



Vehicle Prowling



Vehicle Theft



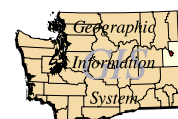
Arson



Cases Represent LERMS Crime Codes
Points may indicate multiple events
Note: Veh Prowl is only Larceny displayed

For Additional Information on
Incidents pertaining to an
Area, Trend, or Pattern
Contact Information Analysis

0 0.2 0.4 0.8 Miles



THIS IS NOT A LEGAL DOCUMENT:
The information shown on this map is compiled
from various sources and is subject to constant
revision. Information shown on this map should
not be used to determine the location of facilities
in relationship to property lines, section lines,
streets, etc.

Sunday - Saturday

NE - Northeast District (P4)

2/24/2019 TO 3/2/2019



<u>A/C</u>	<u>Offense Statute</u>	<u>Address</u>	<u>Reported Date</u>	<u>Dist</u>
C	THEFT 3D ALL OTHER	5123 N ELLIE LN	2/28/2019	P4
<u>SPB4BE</u>				
C	ARSON 1D	4000 N PITTSBURG ST	3/2/2019	P4
C	ASSAULT 2D	2100 E NORTH CRESCENT AVE	2/26/2019	P4
C	ASSAULT 2D	2000 E DALTON AVE	3/2/2019	P2
C	BURGLARY 2D GARAGE	4100 N CRESTLINE ST	2/24/2019	P4
C	HARASSMENT FELONY WEAPON INVOLVED	1800 E HEROY AVE	2/25/2019	P4
C	RESIDENTIAL BURGLARY	2300 E EUCLID AVE	2/26/2019	P4
C	THEFT 3D ALL OTHER	1900 E BRIDGEPORT AVE	2/24/2019	P4
C	THEFT 3D ALL OTHER	2200 E NORTH CRESCENT AVE	2/28/2019	P4
C	THEFT 3D ALL OTHER	2300 E ROCKWELL AVE	3/1/2019	P4
C	THEFT OF MOTOR VEHICLE	1900 E ILLINOIS AVE	2/26/2019	P4
<u>SPB4HI</u>				
C	RAPE 2D		2/25/2019	P4
C	THEFT 2D FROM BUILDING	4300 E PEAK LN	2/27/2019	P4
C	THEFT 2D FROM BUILDING	2900 E EVERETT AVE	2/28/2019	P4
C	THEFT 3D FROM BUILDING	4000 N MARKET ST	2/26/2019	P4
C	THEFT 3D FROM BUILDING	4000 N MARKET ST	2/28/2019	P4
C	THEFT 3D FROM MOTOR VEHICLE	4800 N LACEY ST	2/27/2019	P4
<u>SPB4LO</u>				
C	BURGLARY 2D COMMERCIAL	100 E NORA AVE	2/27/2019	P4
C	MAIL THEFT	700 E NORTH FOOTHILLS DR	2/28/2019	P4
C	RESIDENTIAL BURGLARY	1100 E MONTGOMERY AVE	2/27/2019	P4
C	ROBBERY 2D COMMERCIAL	900 E MISSION AVE	3/2/2019	P4
C	THEFT 2D FROM BUILDING	1200 E EUCLID AVE	2/28/2019	P4
C	THEFT 3D ALL OTHER	2200 N CINCINNATI ST	2/26/2019	P4
C	THEFT 3D CITY FROM BUILDING	1900 N DIVISION ST	2/25/2019	P2
C	THEFT 3D CITY SHOPLIFTING	900 E MISSION AVE	2/27/2019	P4
C	THEFT 3D FROM BUILDING	1400 N STANDARD ST	3/2/2019	P4
C	THEFT 3D FROM MOTOR VEHICLE	2100 N DAKOTA ST	2/26/2019	P4
C	THEFT 3D FROM MOTOR VEHICLE	700 E SHARP AVE	2/28/2019	P4
C	THEFT 3D FROM MOTOR VEHICLE	2500 N MADEIRA ST	3/1/2019	P4
C	THEFT 3D SHOPLIFTING	900 E MISSION AVE	2/28/2019	P4
C	THEFT 3D SHOPLIFTING	900 E MISSION AVE	3/2/2019	P4
C	THEFT OF MOTOR VEHICLE	1000 E BOONE AVE	2/26/2019	P2
C	THEFT OF MOTOR VEHICLE	100 E BALDWIN AVE	2/27/2019	P2

SPOKANE POLICE DEPARTMENT



SOUTH **Police Service Area**

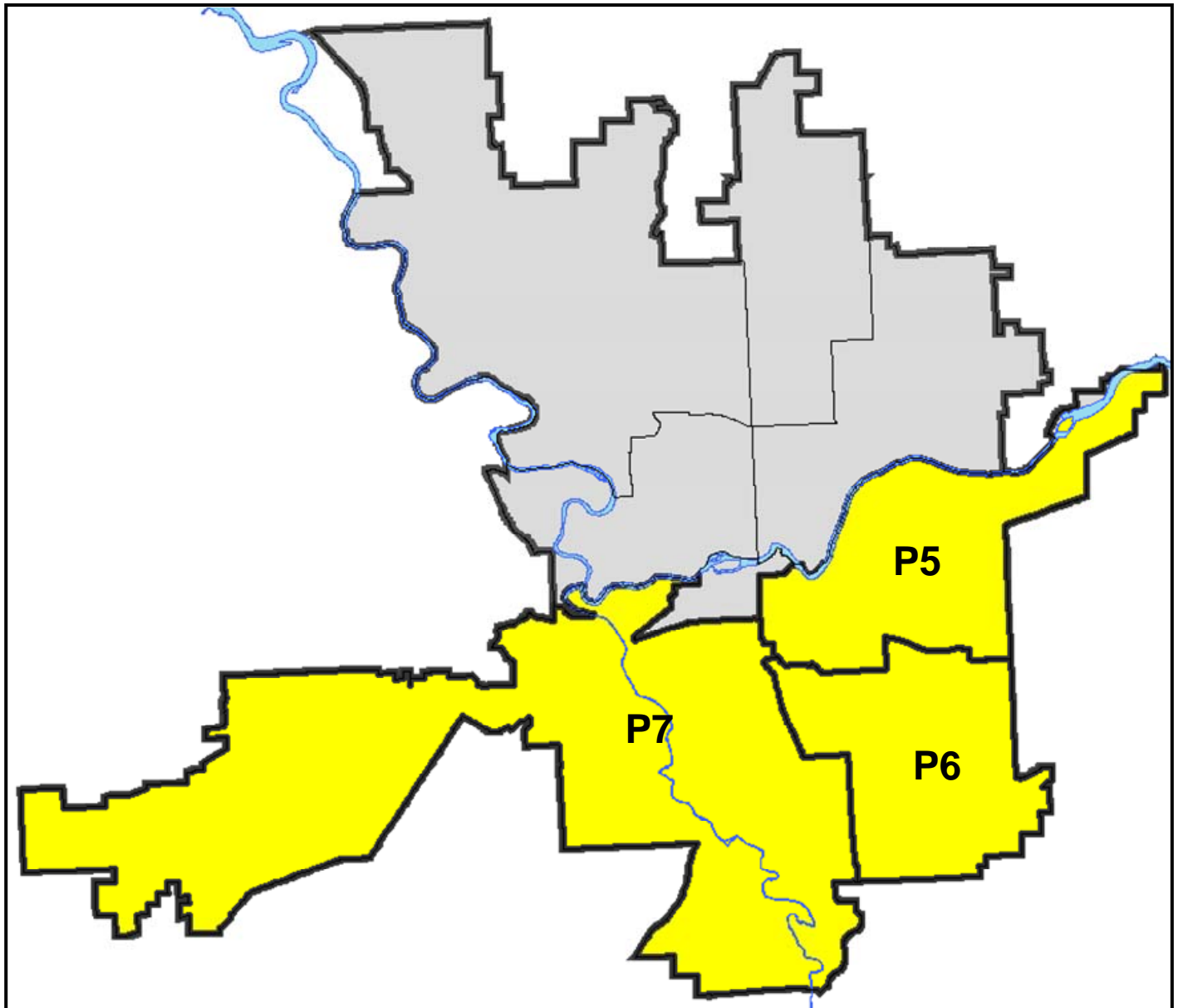
PSA Commander

Captain Tracie Meidl

South Central District (P5)

Southeast District (P6)

Southwest District (P7)



POLICE SUMMARY - Ending: Saturday, March 2, 2019

SOUTH PRECINCT (P5, P6, and P7)



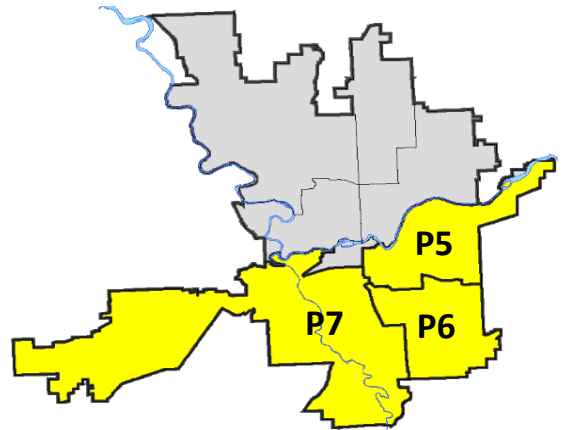
Preliminary IBR Counts

NIBRS Categories (Part 1 Selected)		7 Day Comparison			28 Day Comparison			YTD Comparison		
		Current	Prior	Percent	Current	Prior	Percent	Current	Prior	Percent
Violent	Criminal Homicide	0	0		0	1	-100.00%	1	0	
	Rape	3	1	200.00%	7	4	75.00%	11	19	-42.11%
	Robbery - Commercial	0	0		0	1	-100.00%	1	2	-50.00%
	Robbery - Person	3	0		5	5	0.00%	10	7	42.86%
	Aggravated Assault - Non DV	5	1	400.00%	11	13	-15.38%	27	22	22.73%
	Aggravated Assault - DV	0	1	-100.00%	4	15	-73.33%	21	21	0.00%
Violent Total:		11	3	266.67%	27	39	-30.77%	71	71	0.00%
Property	Burglary - Residential	3	10	-70.00%	21	26	-19.23%	54	67	-19.40%
	Burglary Garage	3	1	200.00%	10	15	-33.33%	28	24	16.67%
	Burglary Commercial	2	2	0.00%	10	11	-9.09%	23	19	21.05%
	Larceny	46	53	-13.21%	171	182	-6.04%	396	448	-11.61%
	Vehicle Theft	3	8	-62.50%	25	21	19.05%	53	89	-40.45%
	Arson	0	0		0	1	-100.00%	1	2	-50.00%
Property Total:		57	74	-22.97%	237	256	-7.42%	555	649	-14.48%
Preliminary Part 1 Crime Totals:		68	77	-11.69%	264	295	-10.51%	626	720	-13.06%
Current 7 Day Period:		2/24/2019 - 3/2/2019			Prior 7 Day Period:		2/17/2019 - 2/23/2019			
Current 28 Day Period:		2/3/2019 - 3/2/2019			Prior 28 Day Period:		1/6/2019 - 2/2/2019			
Current YTD Day Period:		1/1/2019 - 3/2/2019			Prior YTD Period:		1/1/2018 - 3/2/2018			

Prepared by SPD Crime Analysis Office - Monday, March 4, 2019

NOTE: SPD moved from UCR to the NIBRS reporting standard on 10/4/16 following the transition to a new RMS System. [Numbers on CompStat reports prior to this date should not be used as a comparison to those on this report.](#) Additional info on these reporting standards can be found on the FBI website: <https://ucr.fbi.gov/nibrs-overview>

This chart represents Preliminary counts of selected crime categories from Police Case Reports. Full statistical analysis to determine the confidence level of this data has not been performed. The % change columns on the preliminary counts differ from the percentage change on the NIBRS crime report, sometimes significantly. The CompStat report is designed for operational use and includes only selected NIBRS categories and coding less complex than full NIBRS rules. Official statistics for these and other NIBRS categories can be found on WASPC & FBI websites once available.



POLICE SUMMARY - Ending: Saturday, March 2, 2019



SE - South Central District (P5)

Preliminary IBR Counts

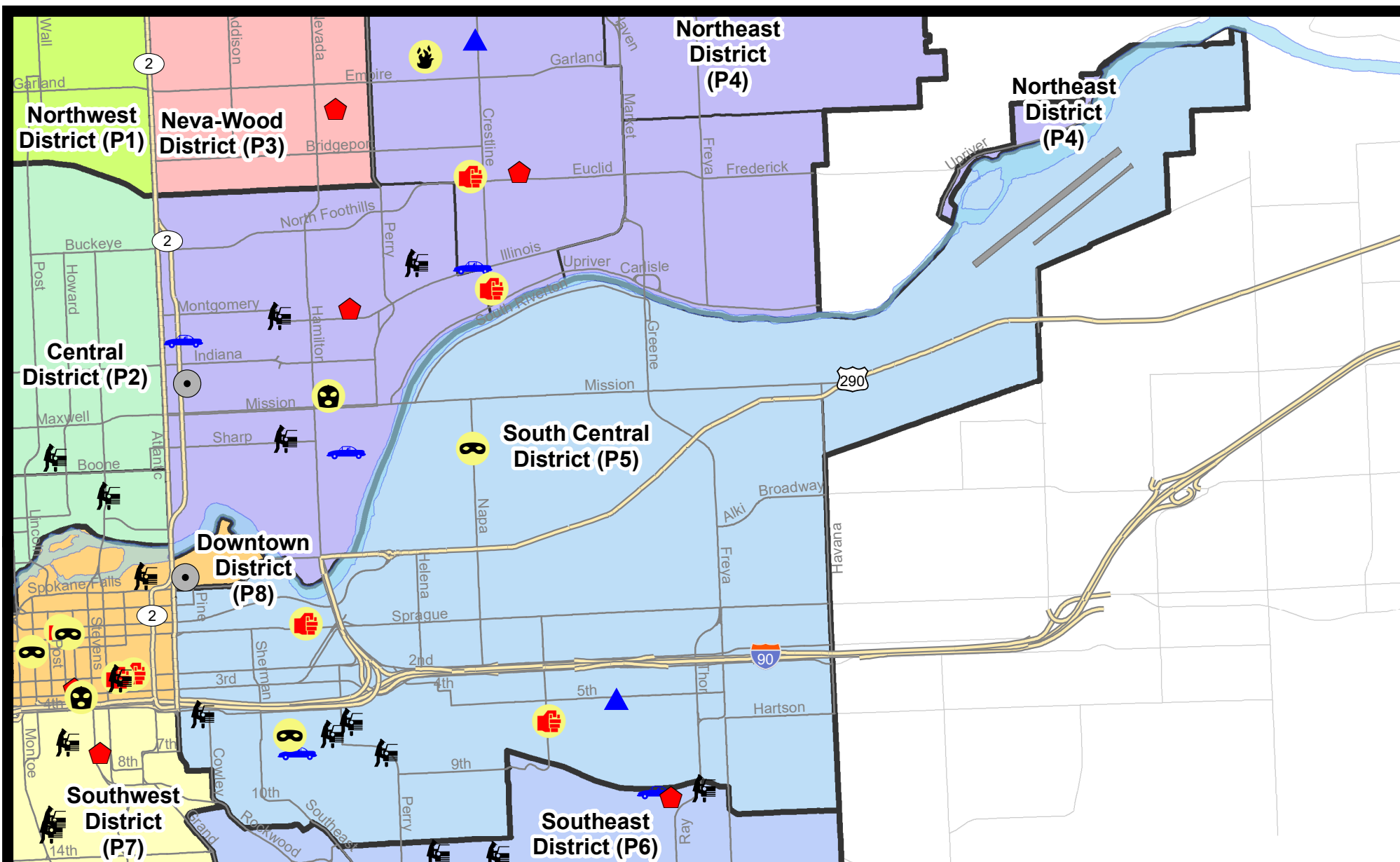
NIBRS Categories (Part 1 Selected)		7 Day Comparison			28 Day Comparison			YTD Comparison		
		Current	Prior	Percent	Current	Prior	Percent	Current	Prior	Percent
Violent	Criminal Homicide	0	0		0	1	-100.00%	1	0	
	Rape	0	0		1	2	-50.00%	3	8	-62.50%
	Robbery - Commercial	0	0		0	1	-100.00%	1	1	0.00%
	Robbery - Person	2	0		4	2	100.00%	6	2	200.00%
	Aggravated Assault - Non DV	2	0		3	4	-25.00%	8	10	-20.00%
	Aggravated Assault - DV	0	0		1	4	-75.00%	7	8	-12.50%
	Violent Total:		4	0		9	14	-35.71%	26	29
Property	Burglary - Residential	0	2	-100.00%	2	10	-80.00%	13	29	-55.17%
	Burglary Garage	1	0		2	2	0.00%	4	8	-50.00%
	Burglary Commercial	0	1	-100.00%	6	5	20.00%	12	14	-14.29%
	Larceny	18	22	-18.18%	77	61	26.23%	154	184	-16.30%
	Vehicle Theft	1	2	-50.00%	10	11	-9.09%	23	35	-34.29%
	Arson	0	0		0	1	-100.00%	1	1	0.00%
	Property Total:		20	27	-25.93%	97	90	7.78%	207	271
Preliminary Part 1 Crime Totals:		24	27	-11.11%	106	104	1.92%	233	300	-22.33%
Current 7 Day Period:		2/24/2019 - 3/2/2019			Prior 7 Day Period:		2/17/2019 - 2/23/2019			
Current 28 Day Period:		2/3/2019 - 3/2/2019			Prior 28 Day Period:		1/6/2019 - 2/2/2019			
Current YTD Day Period:		1/1/2019 - 3/2/2019			Prior YTD Period:		1/1/2018 - 3/2/2018			

Prepared by SPD Crime Analysis Office - Monday, March 4, 2019

NOTE: SPD moved from UCR to the NIBRS reporting standard on 10/4/16 following the transition to a new RMS System. [Numbers on CompStat reports prior to this date should not be used as a comparison to those on this report.](#) Additional info on these reporting standards can be found on the FBI website: <https://ucr.fbi.gov/nibrs-overview>

This chart represents Preliminary counts of selected crime categories from Police Case Reports. Full statistical analysis to determine the confidence level of this data has not been performed. The % change columns on the preliminary counts differ from the percentage change on the NIBRS crime report, sometimes significantly. The CompStat report is designed for operational use and includes only selected NIBRS categories and coding less complex than full NIBRS rules. Official statistics for these and other NIBRS categories can be found on WASPC & FBI websites once available.





City of Spokane
South Central District (P5)
Selected
Crime Types
2019-02-24 to 2019-03-02

Prepared By:
Crime Analysis Unit
Spokane Police Department

Legend

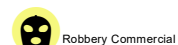
NIBRS Events



Criminal Homicide



Rape



Robbery Commercial



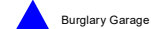
Robbery Person



Aggravated Assault



Burglary Residential



Burglary Garage



Burglary Commercial



Vehicle Prowling



Vehicle Theft



Arson

Cases Represent LERMS Crime Codes

Points may indicate multiple events

Note: Veh Prowl is only Larceny category displayed



For Additional Information on Incidents
 pertaining to an Area, Trend, or Pattern
 Contact Information Analysis

0 0.2 0.4 0.6 0.8 1 Miles



THIS IS NOT A LEGAL DOCUMENT:
 The information shown on this map is compiled
 from various sources and is subject to constant
 revision. Information shown on this map should
 not be used to determine the location of facilities
 in relationship to property lines, section lines,
 streets, etc.

Sunday - Saturday

SE - South Central District (P5)

2/24/2019 TO 3/2/2019



<u>A/C</u>	<u>Offense Statute</u>	<u>Address</u>	<u>Reported Date</u>	<u>Dist</u>
C	THEFT 2D FROM MOTOR VEHICLE	S PITTSBURG ST / E 4TH AVE	2/28/2019	P5
<u>SPC5EC</u>				
C	ASSAULT 2D	800 E SPRAGUE AVE	2/27/2019	P6
C	ASSAULT 3D WEAPON OR NEGLIGENT INJURY	600 S ALTAMONT ST	2/26/2019	P6
A	BURGLARY 2D FENCED AREA	2800 E 1ST AVE	2/24/2019	P6
C	BURGLARY 2D GARAGE	500 S REGAL ST	2/28/2019	P5
C	ROBBERY 2D PERSON	700 E HARTSON AVE	2/26/2019	P6
C	THEFT 2D ALL OTHER	100 S NAPA ST	3/1/2019	P5
C	THEFT 2D ALL OTHER	700 S SCOTT ST	3/2/2019	P6
C	THEFT 2D FROM BUILDING	200 N DIVISION ST	2/24/2019	P8
C	THEFT 2D FROM BUILDING	200 N DIVISION ST	2/24/2019	P5
C	THEFT 2D FROM BUILDING	200 N DIVISION ST	2/24/2019	P5
C	THEFT 3D CITY ALL OTHER	700 S COWLEY ST	2/26/2019	P5
C	THEFT 3D CITY SHOPLIFTING	400 S THOR ST	2/25/2019	P6
C	THEFT 3D FROM MOTOR VEHICLE	100 E 4TH AVE	2/25/2019	P5
C	THEFT 3D FROM MOTOR VEHICLE	900 E HARTSON AVE	2/28/2019	P5
C	THEFT 3D FROM MOTOR VEHICLE	600 S RICHARD ALLEN CT	2/28/2019	P5
C	THEFT 3D FROM MOTOR VEHICLE	1300 E NEWARK AVE	3/2/2019	P5
C	THEFT 3D VEHICLE PARTS AND ACCESSORIES	600 S ALTAMONT ST	2/28/2019	P5
C	THEFT OF MOTOR VEHICLE	700 S SCOTT ST	3/2/2019	P6
<u>SPC5GP</u>				
C	ROBBERY 1D PERSON	N NAPA ST / E BOONE AVE	2/25/2019	P6
C	THEFT 2D FROM BUILDING	5400 E COMMERCE AVE	2/28/2019	P5
C	THEFT 3D ALL OTHER	1000 N CRESTLINE ST	3/2/2019	P5
C	THEFT 3D CITY ALL OTHER	1600 E DESMET AVE	2/27/2019	P6
C	THEFT 3D CITY SHOPLIFTING	1900 E MISSION AVE	2/25/2019	P4

POLICE SUMMARY - Ending: Saturday, March 2, 2019



SE - Southeast District (P6)

Preliminary IBR Counts

NIBRS Categories (Part 1 Selected)		7 Day Comparison			28 Day Comparison			YTD Comparison		
		Current	Prior	Percent	Current	Prior	Percent	Current	Prior	Percent
Violent	Criminal Homicide	0	0		0	0		0	0	
	Rape	0	0		2	0		2	4	-50.00%
	Robbery - Commercial	0	0		0	0		0	0	
	Robbery - Person	0	0		0	0		0	1	-100.00%
	Aggravated Assault - Non DV	3	1	200.00%	4	2	100.00%	7	5	40.00%
	Aggravated Assault - DV	0	1	-100.00%	2	4	-50.00%	6	2	200.00%
Violent Total:		3	2	50.00%	8	6	33.33%	15	12	25.00%
Property	Burglary - Residential	1	2	-50.00%	4	4	0.00%	10	17	-41.18%
	Burglary Garage	2	1	100.00%	5	6	-16.67%	11	6	83.33%
	Burglary Commercial	0	0		0	2	-100.00%	3	1	200.00%
	Larceny	9	14	-35.71%	31	44	-29.55%	91	120	-24.17%
	Vehicle Theft	1	2	-50.00%	5	6	-16.67%	12	18	-33.33%
	Arson	0	0		0	0		0	1	-100.00%
Property Total:		13	19	-31.58%	45	62	-27.42%	127	163	-22.09%
Preliminary Part 1 Crime Totals:		16	21	-23.81%	53	68	-22.06%	142	175	-18.86%
Current 7 Day Period:		2/24/2019 - 3/2/2019			Prior 7 Day Period:		2/17/2019 - 2/23/2019			
Current 28 Day Period:		2/3/2019 - 3/2/2019			Prior 28 Day Period:		1/6/2019 - 2/2/2019			
Current YTD Day Period:		1/1/2019 - 3/2/2019			Prior YTD Period:		1/1/2018 - 3/2/2018			

Prepared by SPD Crime Analysis Office - Monday, March 4, 2019

NOTE: SPD moved from UCR to the NIBRS reporting standard on 10/4/16 following the transition to a new RMS System. [Numbers on CompStat reports prior to this date should not be used as a comparison to those on this report.](#) Additional info on these reporting standards can be found on the FBI website: <https://ucr.fbi.gov/nibrs-overview>

This chart represents Preliminary counts of selected crime categories from Police Case Reports. Full statistical analysis to determine the confidence level of this data has not been performed. The % change columns on the preliminary counts differ from the percentage change on the NIBRS crime report, sometimes significantly. The CompStat report is designed for operational use and includes only selected NIBRS categories and coding less complex than full NIBRS rules. Official statistics for these and other NIBRS categories can be found on WASPC & FBI websites once available.



Sunday - Saturday

SE - Southeast District (P6)

2/24/2019 TO 3/2/2019



<u>A/C</u>	<u>Offense Statute</u>	<u>Address</u>	<u>Reported Date</u>	<u>Dist</u>
C	ASSAULT 1D	E 4TH AVE / S MAGNOLIA ST	2/25/2019	P6
C	ASSAULT 2D	S SOUTHEAST BLVD / E 29TH AVE	3/1/2019	P6
<u>SPC6LH</u>				
C	ASSAULT 2D	4700 E 37TH AVE	2/28/2019	P6
C	BURGLARY 2D GARAGE	3200 E CONGRESS AVE	3/1/2019	P6
C	RESIDENTIAL BURGLARY	1100 S RAY ST	2/28/2019	P6
C	THEFT 2D FROM BUILDING	1100 S RAY ST	2/28/2019	P6
C	THEFT 3D FROM MOTOR VEHICLE	2000 E 15TH AVE	2/26/2019	P6
C	THEFT 3D FROM MOTOR VEHICLE	1600 E 15TH AVE	2/26/2019	P6
C	THEFT 3D FROM MOTOR VEHICLE	1100 S THOR ST	2/27/2019	P6
C	THEFT OF MOTOR VEHICLE	3100 E 11TH AVE	2/27/2019	P6
	THEFT-2D (All Other Thefts)	3900 E 33RD AVE	2/25/2019	P6
<u>SPC6RW</u>				
C	THEFT 2D ALL OTHER	800 E ROCKWOOD BLVD	2/26/2019	P6
C	THEFT 2D VEHICLE PARTS AND ACCESSORIES	2200 E 29TH AVE	2/28/2019	P6
<u>SPC6SG</u>				
C	BURGLARY 2D GARAGE	5100 S REGAL ST	2/28/2019	P6
C	THEFT 2D FROM BUILDING	2600 E VERANDA CT	2/25/2019	P6
C	THEFT 3D FROM MOTOR VEHICLE	2600 E VERANDA CT	2/25/2019	P6

POLICE SUMMARY - Ending: Saturday, March 2, 2019



SW - Southwest District (P7)

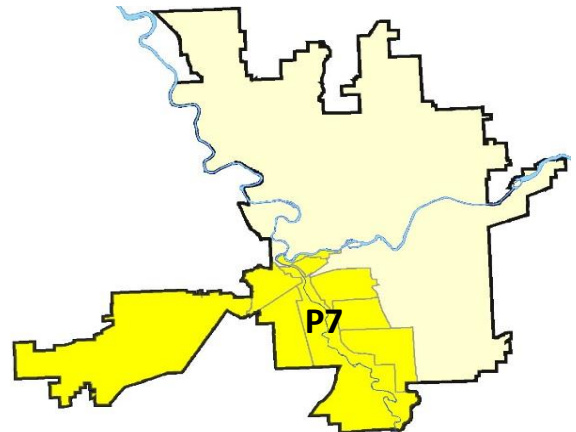
Preliminary IBR Counts

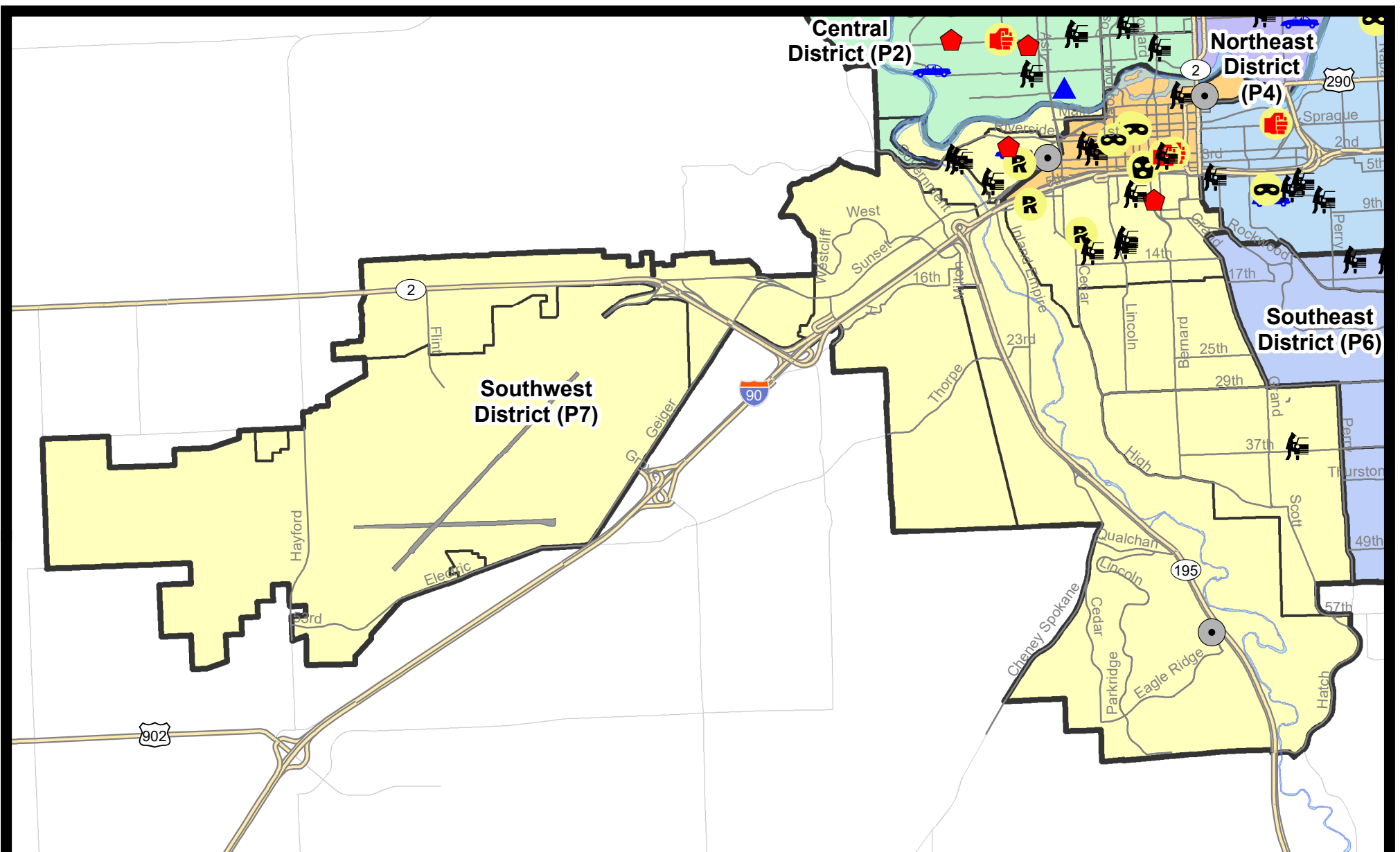
NIBRS Categories (Part 1 Selected)		7 Day Comparison			28 Day Comparison			YTD Comparison		
		Current	Prior	Percent	Current	Prior	Percent	Current	Prior	Percent
Violent	Criminal Homicide	0	0		0	0		0	0	
	Rape	3	1	200.00%	4	2	100.00%	6	7	-14.29%
	Robbery - Commercial	0	0		0	0		0	1	-100.00%
	Robbery - Person	1	0		1	3	-66.67%	4	4	0.00%
	Aggravated Assault - Non DV	0	0		4	7	-42.86%	12	7	71.43%
	Aggravated Assault - DV	0	0		1	7	-85.71%	8	11	-27.27%
Violent Total:		4	1	300.00%	10	19	-47.37%	30	30	0.00%
Property	Burglary - Residential	2	6	-66.67%	15	12	25.00%	31	21	47.62%
	Burglary Garage	0	0		3	7	-57.14%	13	10	30.00%
	Burglary Commercial	2	1	100.00%	4	4	0.00%	8	4	100.00%
	Larceny	19	17	11.76%	63	77	-18.18%	151	144	4.86%
	Vehicle Theft	1	4	-75.00%	10	4	150.00%	18	36	-50.00%
	Arson	0	0		0	0		0	0	
Property Total:		24	28	-14.29%	95	104	-8.65%	221	215	2.79%
Preliminary Part 1 Crime Totals:		28	29	-3.45%	105	123	-14.63%	251	245	2.45%
Current 7 Day Period:		2/24/2019 - 3/2/2019			Prior 7 Day Period:		2/17/2019 - 2/23/2019			
Current 28 Day Period:		2/3/2019 - 3/2/2019			Prior 28 Day Period:		1/6/2019 - 2/2/2019			
Current YTD Day Period:		1/1/2019 - 3/2/2019			Prior YTD Period:		1/1/2018 - 3/2/2018			

Prepared by SPD Crime Analysis Office - Monday, March 4, 2019

NOTE: SPD moved from UCR to the NIBRS reporting standard on 10/4/16 following the transition to a new RMS System. [Numbers on CompStat reports prior to this date should not be used as a comparison to those on this report.](#) Additional info on these reporting standards can be found on the FBI website: <https://ucr.fbi.gov/nibrs-overview>

This chart represents Preliminary counts of selected crime categories from Police Case Reports. Full statistical analysis to determine the confidence level of this data has not been performed. The % change columns on the preliminary counts differ from the percentage change on the NIBRS crime report, sometimes significantly. The CompStat report is designed for operational use and includes only selected NIBRS categories and coding less complex than full NIBRS rules. Official statistics for these and other NIBRS categories can be found on WASPC & FBI websites once available.

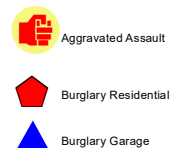




City of Spokane
Southwest District (P7)
Selected
Crime Types
2019-02-24 to 2019-03-02
 Prepared By:
 Crime Analysis Unit
 Spokane Police Department

Legend

NIBRS Events



Cases Represent LERMS Crime Codes
 Points may indicate multiple events
 Note: Veh Prowl is only Larceny category displayed



For Additional Information on Incidents
 pertaining to an Area, Trend, or Pattern
 Contact Information Analysis

0 0.2 0.4 0.6 0.8 1 1.2 1.4 1.6 Miles



THIS IS NOT A LEGAL DOCUMENT:
 The information shown on this map is compiled
 from various sources and is subject to constant
 revision. Information shown on this map should
 not be used to determine the location of facilities
 in relationship to property lines, section lines,
 streets, etc.



Sunday - Saturday

SE - Southwest District (P7)

2/24/2019 TO 3/2/2019



<u>A/C</u>	<u>Offense Statute</u>	<u>Address</u>	<u>Reported Date</u>	<u>Dist</u>
C	ROBBERY 1D PERSON	10TH AVE / S WALNUT ST	2/27/2019	P7
C	THEFT 3D ALL OTHER	W 4TH AVE / S WASHINGTON ST	3/1/2019	P7
<u>SPD7BA</u>				
C	BURGLARY 2D COMMERCIAL	1600 W 2ND AVE	2/25/2019	P8
C	RAPE 2D		2/26/2019	P7
A	RESIDENTIAL BURGLARY	2000 W 1ST AVE	2/26/2019	P7
C	THEFT 2D FROM BUILDING	1900 W PACIFIC AVE	2/24/2019	P7
C	THEFT 3D CITY SHOPLIFTING	1900 W SUNSET BLVD	2/27/2019	P7
C	THEFT 3D FROM MOTOR VEHICLE	100 S COEUR D ALENE ST	2/27/2019	P7
A	THEFT 3D FROM MOTOR VEHICLE	100 S COEUR D ALENE ST	2/27/2019	P7
C	THEFT 3D FROM MOTOR VEHICLE	2200 W 4TH AVE	2/28/2019	P7
C	THEFT 3D VEHICLE PARTS AND ACCESSORIES	300 S COEUR D ALENE ST	2/28/2019	P7
C	THEFT OF MOTOR VEHICLE	W PACIFIC AVE / S CANNON ST	2/24/2019	P7
<u>SPD7CH</u>				
C	RAPE 3D		2/25/2019	P7
C	RAPE OF A CHILD 1D		3/1/2019	P7
A	RESIDENTIAL BURGLARY	400 W 7TH AVE	3/2/2019	P5
C	THEFT 2D FROM BUILDING	500 S BERNARD ST	2/24/2019	P7
C	THEFT 3D FROM BUILDING	100 W 8TH AVE	2/25/2019	P7
C	THEFT 3D FROM MOTOR VEHICLE	800 W 12TH AVE	2/25/2019	P7
C	THEFT 3D FROM MOTOR VEHICLE	1200 S JEFFERSON ST	2/25/2019	P7
C	THEFT 3D FROM MOTOR VEHICLE	800 W CLIFF DR	2/25/2019	P7
C	THEFT 3D FROM MOTOR VEHICLE	700 W 6TH AVE	2/25/2019	P7
C	THEFT 3D VEHICLE PARTS AND ACCESSORIES	100 W 8TH AVE	2/28/2019	P7
<u>SPD7CS</u>				
C	THEFT 2D FROM MOTOR VEHICLE	900 E 36TH AVE	2/26/2019	P7
C	THEFT 3D FROM BUILDING	3200 S GRAND BLVD	2/26/2019	P7
<u>SPD7LC</u>				
C	BURGLARY 2D COMMERCIAL	5800 S MEADOW LANE RD	2/24/2019	P7
C	THEFT 3D ALL OTHER	4000 S CHENEY SPOKANE RD	2/27/2019	P7
<u>SPD7MC</u>				
C	THEFT 2D ALL OTHER	1200 W 20TH AVE	2/26/2019	P7
<u>SPD7WH</u>				
C	THEFT 2D ALL OTHER	1500 S RUSTLE ST	2/28/2019	P7

SPOKANE POLICE DEPARTMENT

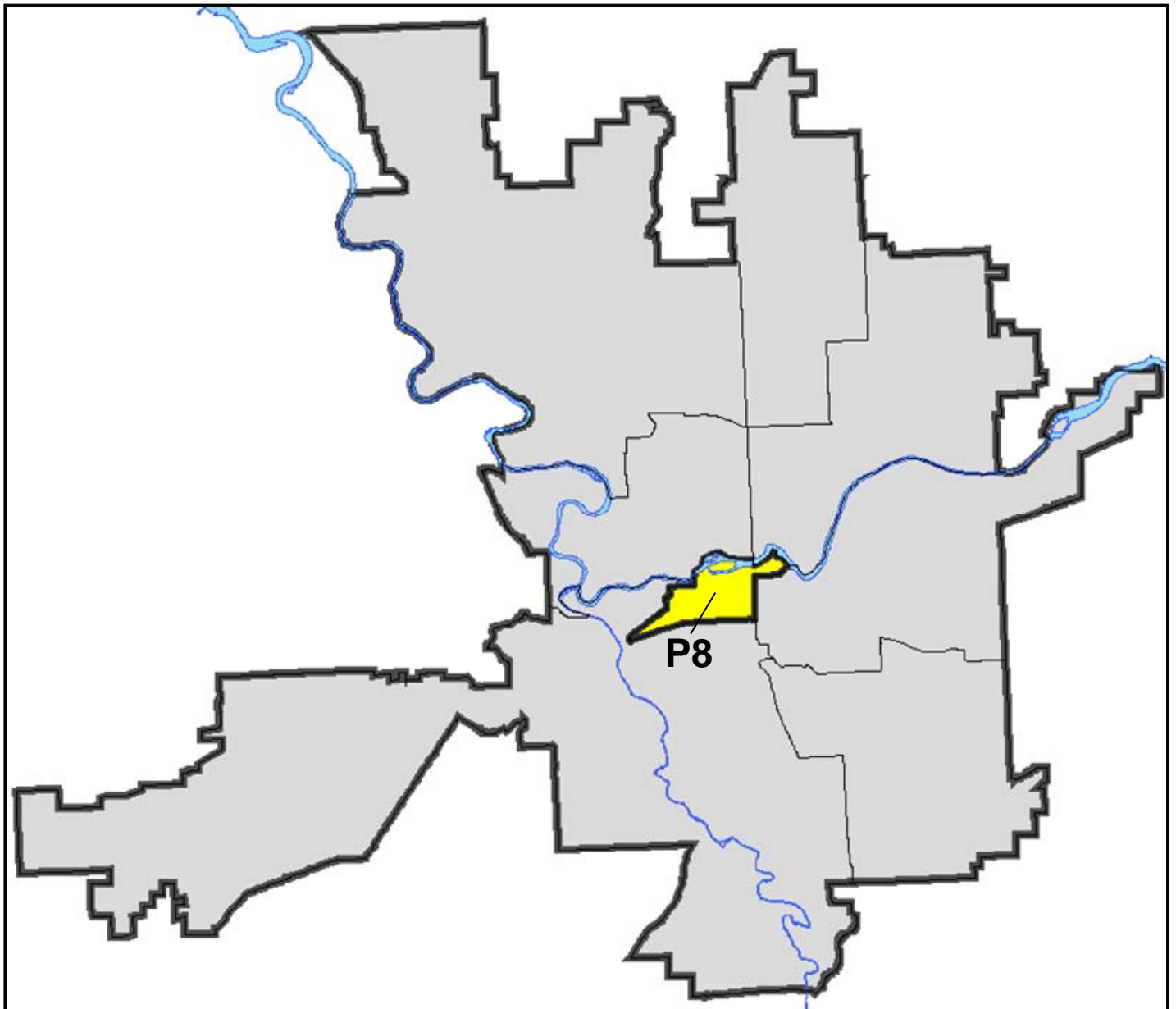
DOWNTOWN

Police Service Area



PSA Commander

Captain David Singley



POLICE SUMMARY - Ending: Saturday, March 2, 2019

DOWNTOWN PRECINCT (P8)



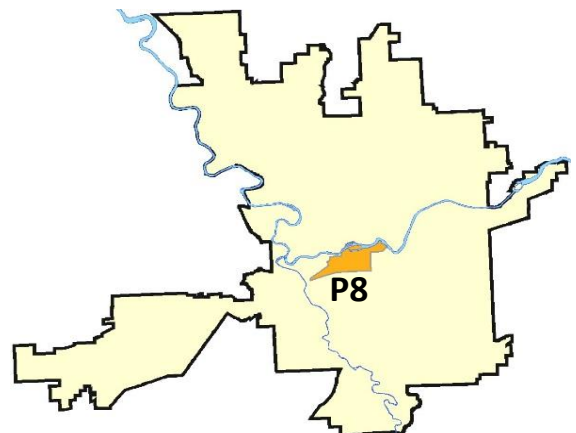
Preliminary IBR Counts

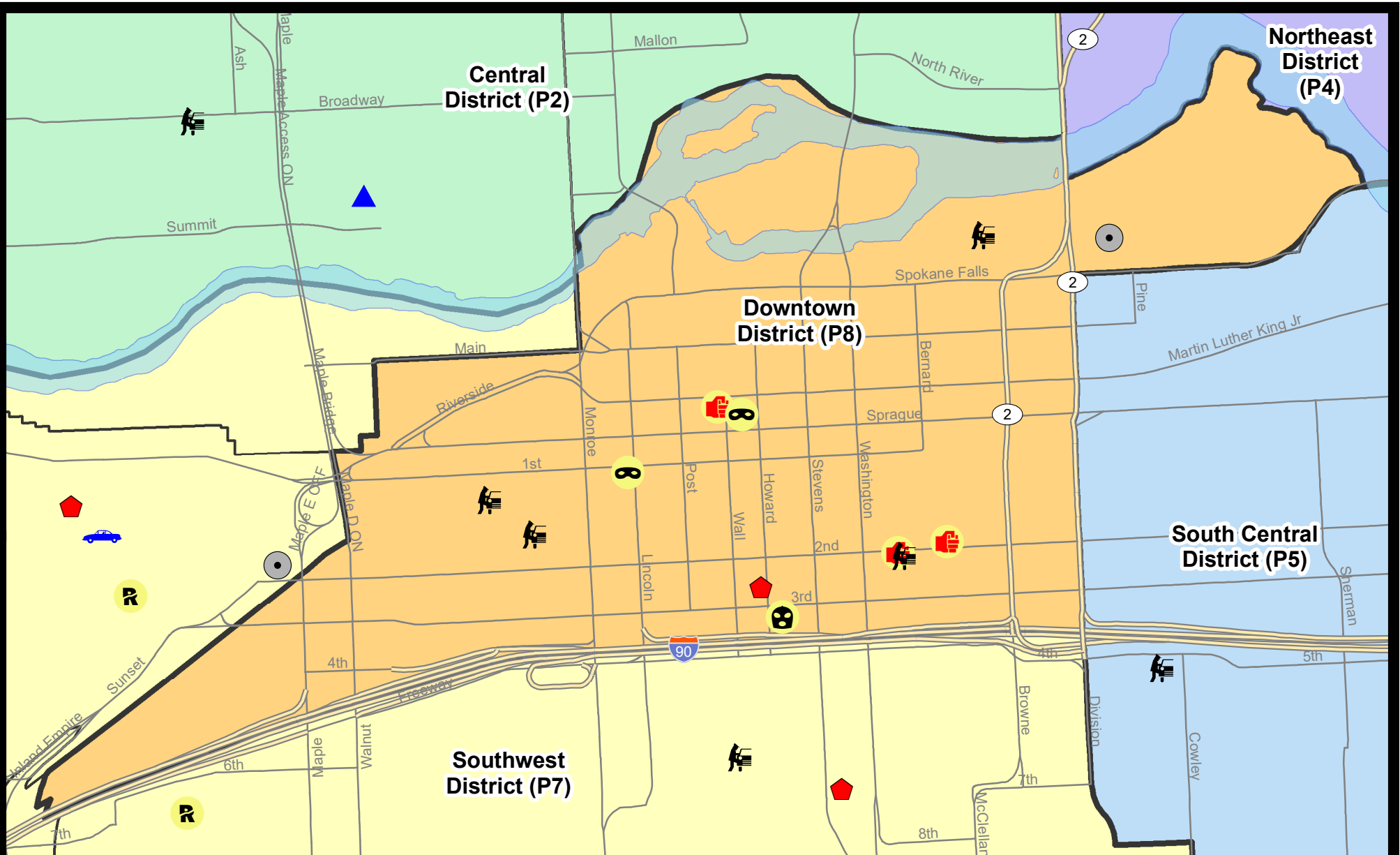
NIBRS Categories (Part 1 Selected)		7 Day Comparison			28 Day Comparison			YTD Comparison		
		Current	Prior	Percent	Current	Prior	Percent	Current	Prior	Percent
Violent	Criminal Homicide	0	0		0	0		0	0	
	Rape	1	0		1	1	0.00%	4	2	100.00%
	Robbery - Commercial	1	0		1	0		1	1	0.00%
	Robbery - Person	2	0		2	6	-66.67%	8	6	33.33%
	Aggravated Assault - Non DV	3	0		3	10	-70.00%	15	17	-11.76%
	Aggravated Assault - DV	0	0		1	1	0.00%	3	3	0.00%
Violent Total:		7	0		8	18	-55.56%	31	29	6.90%
Property	Burglary - Residential	1	0		1	2	-50.00%	5	4	25.00%
	Burglary Garage	0	0		0	0		0	0	
	Burglary Commercial	1	3	-66.67%	5	4	25.00%	11	5	120.00%
	Larceny	16	15	6.67%	50	67	-25.37%	128	176	-27.27%
	Vehicle Theft	0	0		2	5	-60.00%	7	8	-12.50%
	Arson	0	0		0	1	-100.00%	2	0	
Property Total:		18	18	0.00%	58	79	-26.58%	153	193	-20.73%
Preliminary Part 1 Crime Totals:		25	18	38.89%	66	97	-31.96%	184	222	-17.12%
Current 7 Day Period:		2/24/2019 - 3/2/2019			Prior 7 Day Period:		2/17/2019 - 2/23/2019			
Current 28 Day Period:		2/3/2019 - 3/2/2019			Prior 28 Day Period:		1/6/2019 - 2/2/2019			
Current YTD Day Period:		1/1/2019 - 3/2/2019			Prior YTD Period:		1/1/2018 - 3/2/2018			

Prepared by SPD Crime Analysis Office - Monday, March 4, 2019

NOTE: SPD moved from UCR to the NIBRS reporting standard on 10/4/16 following the transition to a new RMS System. [Numbers on CompStat reports prior to this date should not be used as a comparison to those on this report.](#) Additional info on these reporting standards can be found on the FBI website: <https://ucr.fbi.gov/nibrs-overview>

This chart represents Preliminary counts of selected crime categories from Police Case Reports. Full statistical analysis to determine the confidence level of this data has not been performed. The % change columns on the preliminary counts differ from the percentage change on the NIBRS crime report, sometimes significantly. The CompStat report is designed for operational use and includes only selected NIBRS categories and coding less complex than full NIBRS rules. Official statistics for these and other NIBRS categories can be found on WASPC & FBI websites once available.





City of Spokane
Downtown District (P8)
Selected
Crime Types
2019-02-24 to 2019-03-02
 Prepared By:
 Crime Analysis Unit
 Spokane Police Department

Legend

NIBRS Events

- | | | | |
|-------------------|--------------------|----------------------|---------------------|
| Criminal Homicide | Robbery Commercial | Aggravated Assault | Burglary Commercial |
| Rape | Robbery Person | Burglary Residential | Vehicle Prowling |
| | Burglary Garage | Vehicle Theft | Arson |

Cases Represent LERMS Crime Codes
 Points may indicate multiple events
 Note: Veh Prowl is only Larceny category displayed



For Additional Information on Incidents
 pertaining to an Area, Trend, or Pattern
 Contact Information Analysis

0 0.2 Miles



THIS IS NOT A LEGAL DOCUMENT:
 The information shown on this map is compiled
 from various sources and is subject to constant
 revision. Information shown on this map should
 not be used to determine the location of facilities
 in relationship to property lines, section lines,
 streets, etc.



Sunday - Saturday

SW - Downtown District (P8)

2/24/2019 TO 3/2/2019



A/C	Offense Statute	Address	Reported Date	Dist
SPD8RS				
C	ASSAULT 2D	200 W 2ND AVE	2/26/2019	P7
C	ASSAULT 3D WEAPON OR NEGLIGENT INJURY	700 W RIVERSIDE AVE	3/1/2019	P8
C	BURGLARY 2D COMMERCIAL	300 N RIVERPOINT BLVD	2/24/2019	P8
C	HARASSMENT FELONY WEAPON INVOLVED	300 W 2ND AVE	3/2/2019	P8
C	RAPE OF A CHILD 1D ORAL/ANAL OR SAME SEX		2/25/2019	P8
C	RESIDENTIAL BURGLARY	200 S HOWARD ST	2/28/2019	P8
C	ROBBERY 1D PERSON	600 W RIVERSIDE AVE	2/26/2019	P8
C	ROBBERY 2D COMMERCIAL	500 W 3RD AVE	2/24/2019	P8
C	ROBBERY 2D PERSON	900 W 1ST AVE	2/24/2019	P8
C	THEFT 2D ALL OTHER	500 N HOWARD ST	2/27/2019	P8
C	THEFT 2D FROM BUILDING	900 W 3RD AVE	2/24/2019	P8
C	THEFT 2D FROM BUILDING	200 W SPOKANE FALLS BLVD	2/26/2019	P8
C	THEFT 2D FROM BUILDING	800 W MAIN AVE	2/28/2019	P8
C	THEFT 2D FROM BUILDING	200 W SPOKANE FALLS BLVD	3/2/2019	P8
C	THEFT 2D FROM BUILDING	200 W SPOKANE FALLS BLVD	3/2/2019	P8
C	THEFT 3D CITY ALL OTHER	0 N POST ST	2/26/2019	P8
C	THEFT 3D FROM BUILDING	100 W 3RD AVE	2/24/2019	P8
C	THEFT 3D FROM BUILDING	700 W MAIN AVE	2/25/2019	P8
C	THEFT 3D FROM BUILDING	1400 W 3RD AVE	2/28/2019	P8
C	THEFT 3D FROM BUILDING	0 N BROWNE ST	3/2/2019	P8
C	THEFT 3D FROM MOTOR VEHICLE	S JEFFERSON ST / W RAILROAD ALLEY AVE	2/24/2019	P8
C	THEFT 3D FROM MOTOR VEHICLE	300 N SPOKANE FALLS CT	2/24/2019	P8
A	THEFT 3D FROM MOTOR VEHICLE	300 W 2ND AVE	2/27/2019	P8
C	THEFT 3D FROM MOTOR VEHICLE	100 S MADISON ST	2/27/2019	P8
C	THEFT 3D SHOPLIFTING	0 N POST ST	2/28/2019	P8

POLICE SUMMARY - Ending: Saturday, March 2, 2019



Other Jurisdiction or Unk District

Preliminary IBR Counts

NIBRS Categories (Part 1 Selected)		7 Day Comparison			28 Day Comparison			YTD Comparison		
		Current	Prior	Percent	Current	Prior	Percent	Current	Prior	Percent
Violent	Criminal Homicide	0	0		0	0		0	0	
	Rape	1	0		2	1	100.00%	3	1	200.00%
	Robbery - Commercial	0	0		0	0		0	0	
	Robbery - Person	0	0		0	0		0	0	
	Aggravated Assault - Non DV	0	0		0	1	-100.00%	1	0	
	Aggravated Assault - DV	0	1	-100.00%	1	0		1	0	
Violent Total:		1	1	0.00%	3	2	50.00%	5	1	400.00%
Property	Burglary - Residential	0	0		0	0		0	0	
	Burglary Garage	0	0		0	0		0	0	
	Burglary Commercial	0	0		0	0		0	0	
	Larceny	1	0		3	0		3	3	0.00%
	Vehicle Theft	0	0		0	0		0	3	-100.00%
	Arson	0	0		0	0		0	0	
Property Total:		1	0		3	0		3	6	-50.00%
Preliminary Part 1 Crime Totals:		2	1	100.00%	6	2	200.00%	8	7	14.29%
Current 7 Day Period:		2/24/2019 - 3/2/2019			Prior 7 Day Period:		2/17/2019 - 2/23/2019			
Current 28 Day Period:		2/3/2019 - 3/2/2019			Prior 28 Day Period:		1/6/2019 - 2/2/2019			
Current YTD Day Period:		1/1/2019 - 3/2/2019			Prior YTD Period:		1/1/2018 - 3/2/2018			

Prepared by SPD Crime Analysis Office - Monday, March 4, 2019

NOTE: SPD moved from UCR to the NIBRS reporting standard on 10/4/16 following the transition to a new RMS System. [Numbers on CompStat reports prior to this date should not be used as a comparison to those on this report.](#) Additional info on these reporting standards can be found on the FBI website: <https://ucr.fbi.gov/nibrs-overview>

This chart represents Preliminary counts of selected crime categories from Police Case Reports. Full statistical analysis to determine the confidence level of this data has not been performed. The % change columns on the preliminary counts differ from the percentage change on the NIBRS crime report, sometimes significantly. The CompStat report is designed for operational use and includes only selected NIBRS categories and coding less complex than full NIBRS rules. Official statistics for these and other NIBRS categories can be found on WASPC & FBI websites once available.

Sunday - Saturday

2/24/2019 TO 3/2/2019

Other Jurisdiction/Unk District



<u>A/C</u>	<u>Offense Statute</u>	<u>Address</u>	<u>Reported Date</u>	<u>Dist</u>
C	RAPE 3D		2/26/2019	Oth
<u>SV02</u>				
C	THEFT 3D ALL OTHER	1400 N PINES RD	2/28/2019	Oth