

SPOKANE POLICE DEPARTMENT

PRELIMINARY CITYWIDE **IBR** CRIME REPORT



Preliminary IBR Counts

CHIEF OF POLICE

Craig Meidl

Period Ending: Saturday, February 23, 2019

NIBRS Categories (Part 1 Selected)		7 Day Comparison			28 Day Comparison			YTD Comparison		
		Current	Prior	Percent	Current	Prior	Percent	Current	Prior	Percent
Violent	Criminal Homicide	0	0		0	1	-100.00%	1	0	
	Rape	6	5	20.00%	18	26	-30.77%	43	41	4.88%
	Robbery - Commercial	1	2	-50.00%	7	7	0.00%	13	12	8.33%
	Robbery - Person	1	2	-50.00%	9	21	-57.14%	25	36	-30.56%
	Aggravated Assault - Non DV	7	11	-36.36%	35	48	-27.08%	83	88	-5.68%
	Aggravated Assault - DV	4	5	-20.00%	21	34	-38.24%	54	61	-11.48%
Violent Total:		19	25	-24.00%	90	137	-34.31%	219	238	-7.98%
Property	Burglary - Residential	15	18	-16.67%	64	67	-4.48%	129	157	-17.83%
	Burglary Garage	4	8	-50.00%	26	49	-46.94%	74	71	4.23%
	Burglary Commercial	7	4	75.00%	29	24	20.83%	52	54	-3.70%
	Larceny	175	122	43.44%	655	777	-15.70%	1373	1780	-22.87%
	Vehicle Theft	34	20	70.00%	106	96	10.42%	197	298	-33.89%
	Arson	0	0		2	3	-33.33%	5	6	-16.67%
Property Total:		235	172	36.63%	882	1016	-13.19%	1830	2366	-22.65%
Preliminary Part 1 Crime Totals:		254	197	28.93%	972	1153	-15.70%	2049	2604	-21.31%
Current 7 Day Period:		2/17/2019 - 2/23/2019			Prior 7 Day Period:		2/10/2019 - 2/16/2019			
Current 28 Day Period:		1/27/2019 - 2/23/2019			Prior 28 Day Period:		12/30/2018 - 1/26/2019			
Current YTD Day Period:		1/1/2019 - 2/23/2019			Prior YTD Period:		1/1/2018 - 2/23/2018			

Prepared by SPD Crime Analysis Office - Monday, February 25, 2019

NOTE: SPD moved from UCR to the NIBRS reporting standard on 10/4/16 following the transition to a new RMS System. [Numbers on CompStat reports prior to this date should not be used as a comparison to those on this report.](#) Additional info on these reporting standards can be found on the FBI website: <https://ucr.fbi.gov/nibrs-overview>

This chart represents Preliminary counts of selected crime categories from Police Case Reports. Full statistical analysis to determine the confidence level of this data has not been performed. The % change columns on the preliminary counts differ from the percentage change on the NIBRS crime report, sometimes significantly. The CompStat report is designed for operational use and includes only selected NIBRS categories and coding less complex than full NIBRS rules. Official statistics for these and other NIBRS categories can be found on WASPC & FBI websites once available.



SPOKANE POLICE DEPARTMENT



NORTH **Police Service Area**

PSA Commander

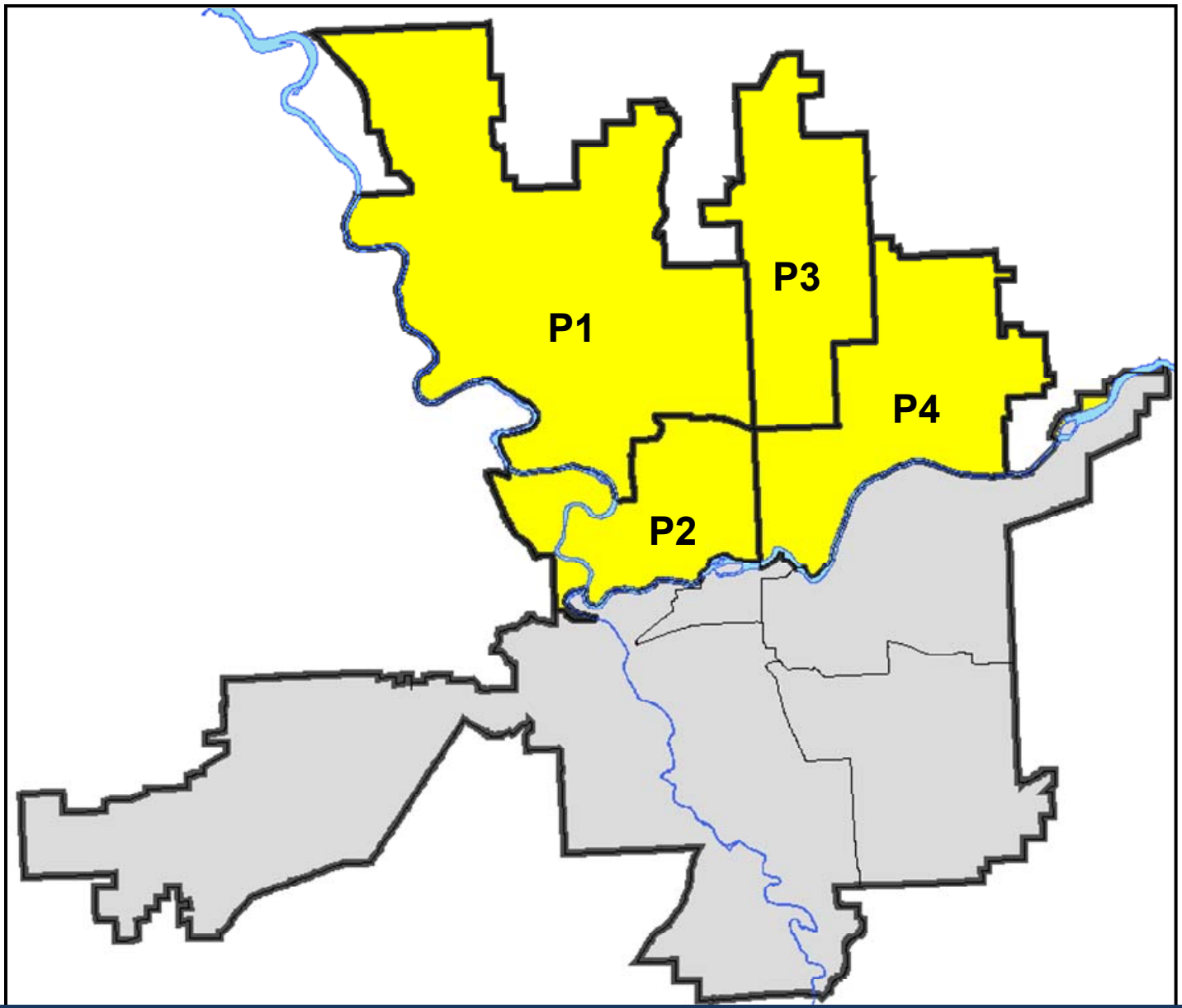
Captain Mark Griffiths

Northwest District (P1)

Central District (P2)

Neva-Wood District (P3)

Northeast District (P4)



POLICE SUMMARY - Ending: Saturday, February 23, 2019

NORTH PRECINCT (P1, P2, P3, and P4)



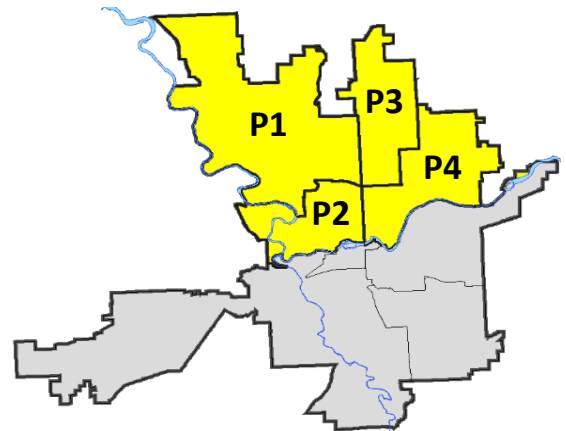
Preliminary IBR Counts

NIBRS Categories (Part 1 Selected)		7 Day Comparison			28 Day Comparison			YTD Comparison		
		Current	Prior	Percent	Current	Prior	Percent	Current	Prior	Percent
Violent	Criminal Homicide	0	0		0	0		0	0	
	Rape	5	2	150.00%	11	19	-42.11%	30	23	30.43%
	Robbery - Commercial	1	2	-50.00%	7	6	16.67%	12	9	33.33%
	Robbery - Person	1	0		4	11	-63.64%	12	23	-47.83%
	Aggravated Assault - Non DV	6	6	0.00%	24	24	0.00%	48	51	-5.88%
	Aggravated Assault - DV	2	3	-33.33%	12	18	-33.33%	29	41	-29.27%
Violent Total:		15	13	15.38%	58	78	-25.64%	131	147	-10.88%
Property	Burglary - Residential	6	13	-53.85%	39	38	2.63%	75	97	-22.68%
	Burglary Garage	3	5	-40.00%	16	33	-51.52%	49	49	0.00%
	Burglary Commercial	2	2	0.00%	13	10	30.00%	22	30	-26.67%
	Larceny	107	84	27.38%	415	536	-22.57%	909	1215	-25.19%
	Vehicle Theft	26	15	73.33%	77	66	16.67%	140	204	-31.37%
	Arson	0	0		0	2	-100.00%	2	4	-50.00%
Property Total:		144	119	21.01%	560	685	-18.25%	1197	1599	-25.14%
Preliminary Part 1 Crime Totals:		159	132	20.45%	618	763	-19.00%	1328	1746	-23.94%
Current 7 Day Period:		2/17/2019 - 2/23/2019			Prior 7 Day Period:		2/10/2019 - 2/16/2019			
Current 28 Day Period:		1/27/2019 - 2/23/2019			Prior 28 Day Period:		12/30/2018 - 1/26/2019			
Current YTD Day Period:		1/1/2019 - 2/23/2019			Prior YTD Period:		1/1/2018 - 2/23/2018			

Prepared by SPD Crime Analysis Office - Monday, February 25, 2019

NOTE: SPD moved from UCR to the NIBRS reporting standard on 10/4/16 following the transition to a new RMS System. [Numbers on CompStat reports prior to this date should not be used as a comparison to those on this report.](#) Additional info on these reporting standards can be found on the FBI website: <https://ucr.fbi.gov/nibrs-overview>

This chart represents Preliminary counts of selected crime categories from Police Case Reports. Full statistical analysis to determine the confidence level of this data has not been performed. The % change columns on the preliminary counts differ from the percentage change on the NIBRS crime report, sometimes significantly. The CompStat report is designed for operational use and includes only selected NIBRS categories and coding less complex than full NIBRS rules. Official statistics for these and other NIBRS categories can be found on WASPC & FBI websites once available.



POLICE SUMMARY - Ending: Saturday, February 23, 2019



NW - Northwest District (P1)

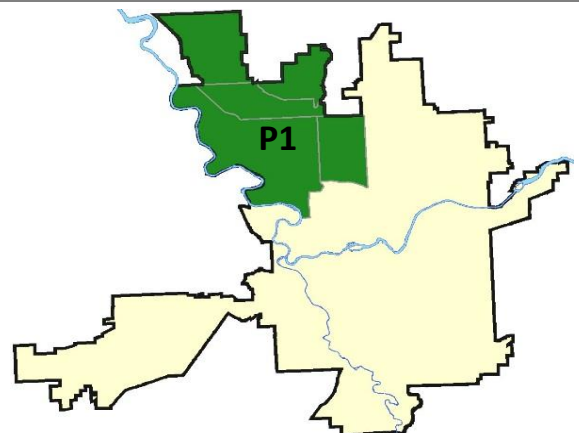
Preliminary IBR Counts

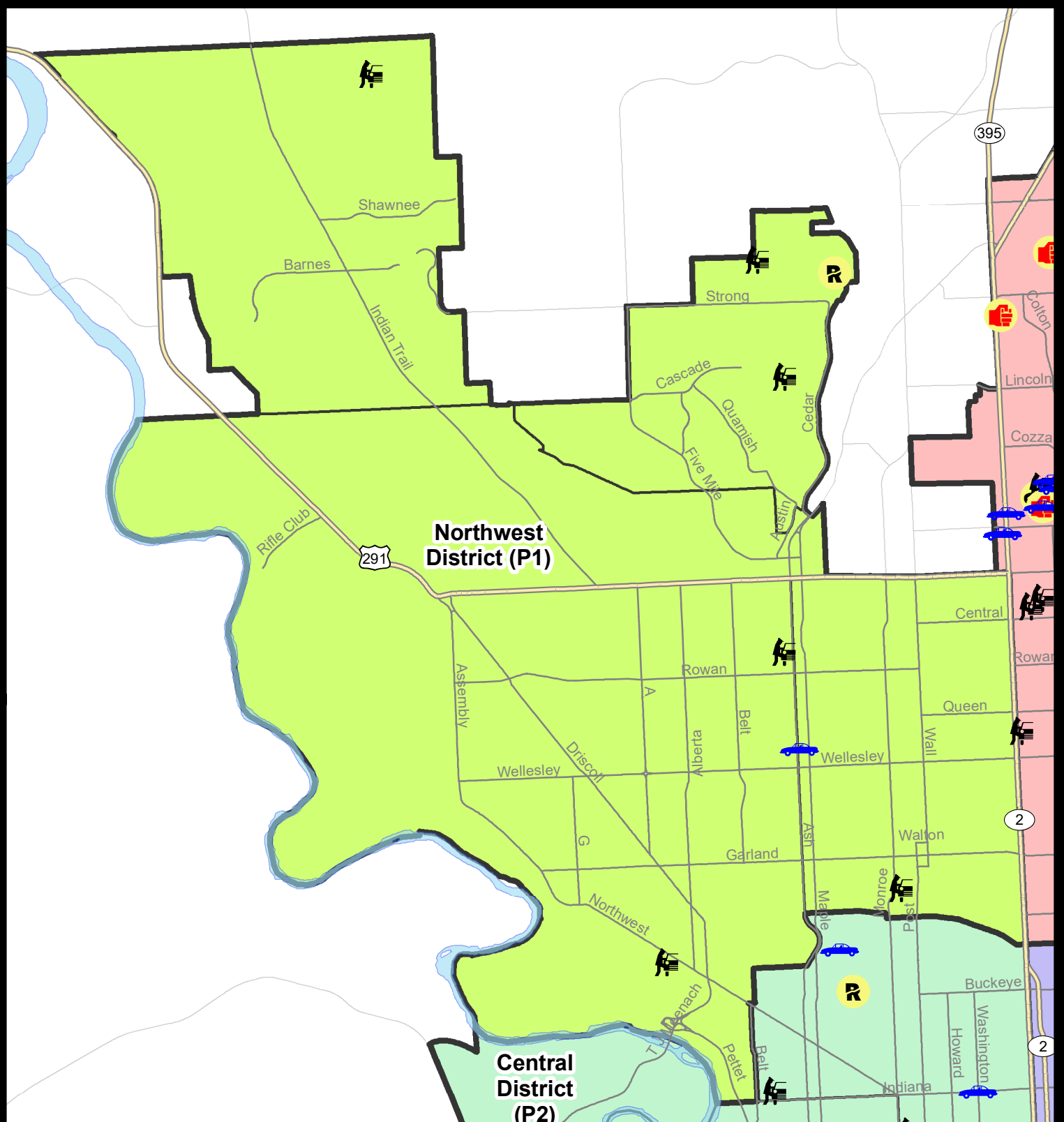
NIBRS Categories (Part 1 Selected)		7 Day Comparison			28 Day Comparison			YTD Comparison		
		Current	Prior	Percent	Current	Prior	Percent	Current	Prior	Percent
Violent	Criminal Homicide	0	0		0	0		0	0	
	Rape	1	1	0.00%	3	3	0.00%	6	2	200.00%
	Robbery - Commercial	0	0		2	0		2	2	0.00%
	Robbery - Person	0	0		1	0		1	2	-50.00%
	Aggravated Assault - Non DV	0	1	-100.00%	3	2	50.00%	5	7	-28.57%
	Aggravated Assault - DV	0	0		4	6	-33.33%	10	5	100.00%
Violent Total:		1	2	-50.00%	13	11	18.18%	24	18	33.33%
Property	Burglary - Residential	0	4	-100.00%	10	5	100.00%	15	24	-37.50%
	Burglary Garage	0	2	-100.00%	3	8	-62.50%	11	10	10.00%
	Burglary Commercial	0	1	-100.00%	2	1	100.00%	3	5	-40.00%
	Larceny	14	19	-26.32%	73	100	-27.00%	171	241	-29.05%
	Vehicle Theft	1	3	-66.67%	12	11	9.09%	23	30	-23.33%
	Arson	0	0		0	0		0	0	
Property Total:		15	29	-48.28%	100	125	-20.00%	223	310	-28.06%
Preliminary Part 1 Crime Totals:		16	31	-48.39%	113	136	-16.91%	247	328	-24.70%
Current 7 Day Period:		2/17/2019 - 2/23/2019			Prior 7 Day Period:		2/10/2019 - 2/16/2019			
Current 28 Day Period:		1/27/2019 - 2/23/2019			Prior 28 Day Period:		12/30/2018 - 1/26/2019			
Current YTD Day Period:		1/1/2019 - 2/23/2019			Prior YTD Period:		1/1/2018 - 2/23/2018			

Prepared by SPD Crime Analysis Office - Monday, February 25, 2019

NOTE: SPD moved from UCR to the NIBRS reporting standard on 10/4/16 following the transition to a new RMS System. [Numbers on CompStat reports prior to this date should not be used as a comparison to those on this report.](#) Additional info on these reporting standards can be found on the FBI website: <https://ucr.fbi.gov/nibrs-overview>

This chart represents Preliminary counts of selected crime categories from Police Case Reports. Full statistical analysis to determine the confidence level of this data has not been performed. The % change columns on the preliminary counts differ from the percentage change on the NIBRS crime report, sometimes significantly. The CompStat report is designed for operational use and includes only selected NIBRS categories and coding less complex than full NIBRS rules. Official statistics for these and other NIBRS categories can be found on WASPC & FBI websites once available.





City of Spokane
Northwest District (P1)
Selected Crime Codes
2019-02-17 to 2019-02-23
 Prepared By:
 Crime Analysis Unit
 Spokane Police Department

Legend

NIBRS Events

Criminal Homicide	Robbery Person	Burglary Commercial
Rape	Aggravated Assault	Vehicle Prowling
Robbery Commercial	Burglary Residential	Vehicle Theft
Robbery Garage	Arson	

*Cases Represent LERMS Crime Codes
 Points may indicate multiple events
 Note: Veh Prowl is only Larceny displayed*

For Additional Information on Incidents pertaining to an Area, Trend, or Pattern Contact Information Analysis

0 0.25 0.5 1 Miles

THIS IS NOT A LEGAL DOCUMENT:
 The information shown on this map is compiled from various sources and is subject to constant revision. Information shown on this map should not be used to determine the location of facilities in relationship to property lines, section lines, streets, etc.

Sunday - Saturday

NW - Northwest District (P1)

2/17/2019 TO 2/23/2019



<u>A/C</u>	<u>Offense Statute</u>	<u>Address</u>	<u>Reported Date</u>	<u>Dist</u>
C	THEFT 3D SHOPLIFTING	2223 W WELLESLEY AVE	2/22/2019	P1
<u>SPA1FM</u>				
C	RAPE 3D		2/21/2019	P1
C	THEFT 2D FROM MOTOR VEHICLE	1800 W JAY AVE	2/17/2019	P1
C	THEFT 3D FROM MOTOR VEHICLE	8000 N ASH LN	2/17/2019	P1
<u>SPA1IT</u>				
C	THEFT 2D FROM MOTOR VEHICLE	10700 N SKYLINE DR	2/18/2019	P1
<u>SPA1NH</u>				
C	THEFT 2D FROM BUILDING	3400 N DIVISION ST	2/21/2019	P1
C	THEFT 3D FROM MOTOR VEHICLE	900 W GORDON AVE	2/18/2019	P1
C	THEFT 3D SHOPLIFTING	4700 N DIVISION ST	2/22/2019	P1
A	THEFT OF MOTOR VEHICLE	4800 N ASH ST	2/22/2019	P1
<u>SPA1NW</u>				
C	MAIL THEFT	2400 W EUCLID AVE	2/21/2019	P1
C	THEFT 2D FROM MOTOR VEHICLE	5600 N OAK ST	2/17/2019	P1
C	THEFT 3D ALL OTHER	2800 W BROAD AVE	2/19/2019	P1
C	THEFT 3D CITY SHOPLIFTING	2300 W WELLESLEY AVE	2/19/2019	P1
C	THEFT 3D FROM BUILDING	2300 W WELLESLEY AVE	2/18/2019	P2
C	THEFT 3D FROM BUILDING	3000 W LITCHFIELD PL	2/20/2019	P1
C	THEFT 3D FROM MOTOR VEHICLE	2800 W EUCLID AVE	2/17/2019	P1

POLICE SUMMARY - Ending: Saturday, February 23, 2019



NW - North Central District (P2)

Preliminary IBR Counts

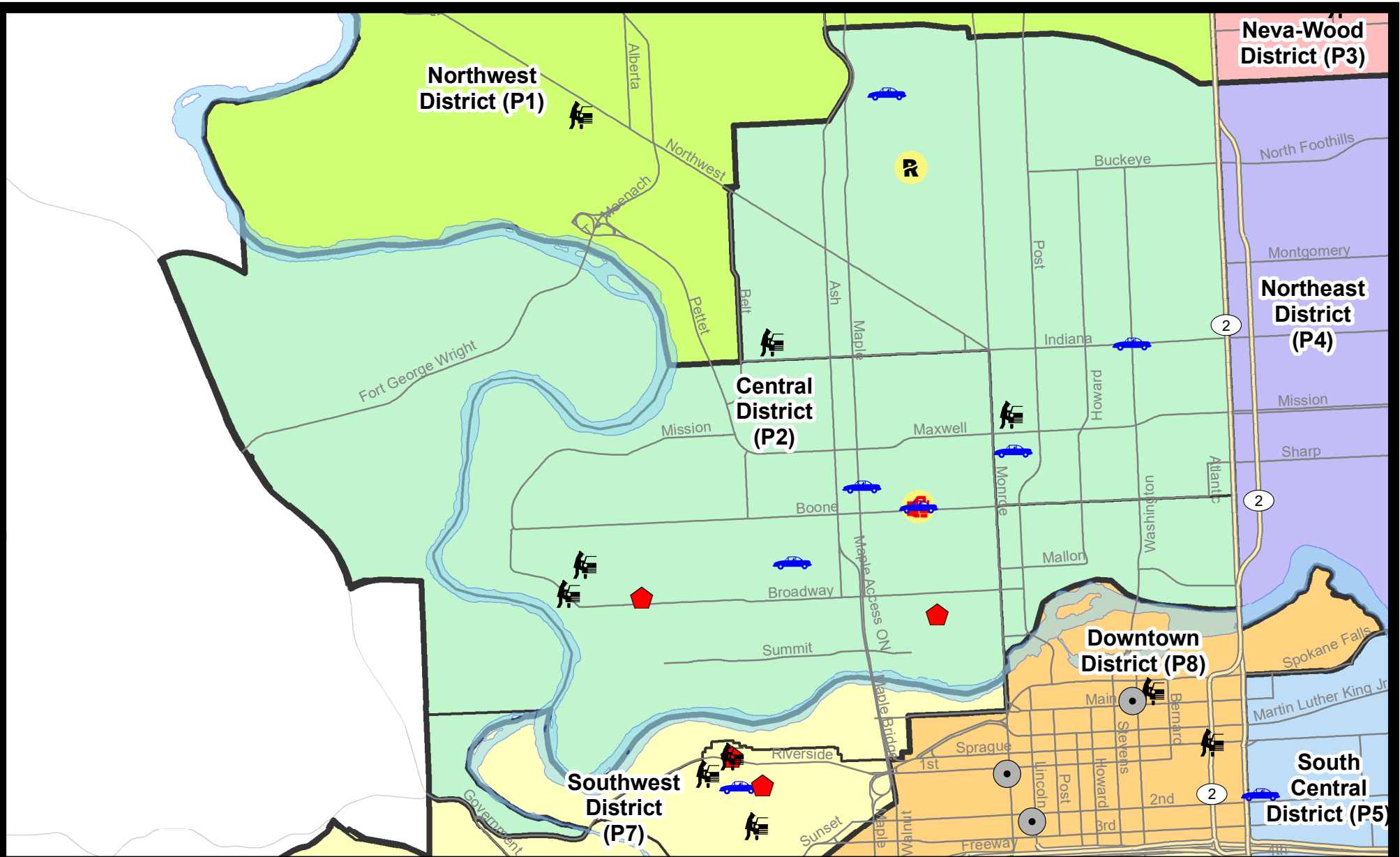
NIBRS Categories (Part 1 Selected)		7 Day Comparison			28 Day Comparison			YTD Comparison		
		Current	Prior	Percent	Current	Prior	Percent	Current	Prior	Percent
Violent	Criminal Homicide	0	0		0	0		0	0	
	Rape	2	0		3	5	-40.00%	8	3	166.67%
	Robbery - Commercial	0	1	-100.00%	1	2	-50.00%	2	2	0.00%
	Robbery - Person	0	0		1	4	-75.00%	5	10	-50.00%
	Aggravated Assault - Non DV	2	2	0.00%	6	8	-25.00%	14	10	40.00%
	Aggravated Assault - DV	0	3	-100.00%	3	5	-40.00%	8	13	-38.46%
Violent Total:		4	6	-33.33%	14	24	-41.67%	37	38	-2.63%
Property	Burglary - Residential	3	1	200.00%	9	10	-10.00%	19	20	-5.00%
	Burglary Garage	0	1	-100.00%	4	9	-55.56%	13	11	18.18%
	Burglary Commercial	0	0		3	5	-40.00%	7	6	16.67%
	Larceny	24	11	118.18%	85	116	-26.72%	180	190	-5.26%
	Vehicle Theft	6	1	500.00%	11	19	-42.11%	29	41	-29.27%
	Arson	0	0		0	1	-100.00%	1	0	
Property Total:		33	14	135.71%	112	160	-30.00%	249	268	-7.09%
Preliminary Part 1 Crime Totals:		37	20	85.00%	126	184	-31.52%	286	306	-6.54%
Current 7 Day Period:		2/17/2019 - 2/23/2019			Prior 7 Day Period:		2/10/2019 - 2/16/2019			
Current 28 Day Period:		1/27/2019 - 2/23/2019			Prior 28 Day Period:		12/30/2018 - 1/26/2019			
Current YTD Day Period:		1/1/2019 - 2/23/2019			Prior YTD Period:		1/1/2018 - 2/23/2018			

Prepared by SPD Crime Analysis Office - Monday, February 25, 2019

NOTE: SPD moved from UCR to the NIBRS reporting standard on 10/4/16 following the transition to a new RMS System. [Numbers on CompStat reports prior to this date should not be used as a comparison to those on this report.](#) Additional info on these reporting standards can be found on the FBI website: <https://ucr.fbi.gov/nibrs-overview>

This chart represents Preliminary counts of selected crime categories from Police Case Reports. Full statistical analysis to determine the confidence level of this data has not been performed. The % change columns on the preliminary counts differ from the percentage change on the NIBRS crime report, sometimes significantly. The CompStat report is designed for operational use and includes only selected NIBRS categories and coding less complex than full NIBRS rules. Official statistics for these and other NIBRS categories can be found on WASPC & FBI websites once available.






City of Spokane
Central District (P2)
Selected
Crime Types
2019-02-17 to 2019-02-23
 Prepared By:
 Crime Analysis Unit
 Spokane Police Department

Legend

NIBRS Events



Cases Represent LERMS Crime Codes
 Points may indicate multiple events
 Note: Veh Prowl is only Larceny category displayed



For Additional Information on Incidents
 pertaining to an Area, Trend, or Pattern
 Contact Information Analysis

0 0.2 0.4 0.6 Miles



THIS IS NOT A LEGAL DOCUMENT:
 The information shown on this map is compiled
 from various sources and is subject to constant
 revision. Information shown on this map should
 not be used to determine the location of facilities
 in relationship to property lines, section lines,
 streets, etc.



Sunday - Saturday

NW - Central District (P2)

2/17/2019 TO 2/23/2019



<u>A/C</u>	<u>Offense Statute</u>	<u>Address</u>	<u>Reported Date</u>	<u>Dist</u>
<u>SPA2EG</u>				
C	IBR Purposes Only - Theft of Motor Vehicle Parts or Accessori	500 W SINTO AVE	2/22/2019	P3
C	RAPE 3D		2/19/2019	P1
C	THEFT 2D ALL OTHER	500 W SINTO AVE	2/21/2019	P2
C	THEFT 2D FROM BUILDING	1800 N MONROE ST	2/18/2019	P2
C	THEFT 2D FROM BUILDING	1600 W NORTHWEST BLVD	2/23/2019	P2
C	THEFT 3D CITY SHOPLIFTING	1600 W NORTHWEST BLVD	2/19/2019	P1
C	THEFT 3D CITY SHOPLIFTING	1600 W NORTHWEST BLVD	2/19/2019	P1
C	THEFT 3D FROM BUILDING	1600 W NORTHWEST BLVD	2/17/2019	P2
C	THEFT 3D FROM BUILDING	600 W EUCLID AVE	2/17/2019	P2
C	THEFT 3D FROM MOTOR VEHICLE	1900 W SHANNON AVE	2/20/2019	P2
C	THEFT 3D FROM MOTOR VEHICLE	900 W SPOFFORD AVE	2/20/2019	P2
C	THEFT 3D SHOPLIFTING	1600 W NORTHWEST BLVD	2/19/2019	P2
C	THEFT 3D SHOPLIFTING	1700 W NORTHWEST BLVD	2/23/2019	P2
C	THEFT 3D VEHICLE PARTS AND ACCESSORIES	2400 N DIVISION ST	2/21/2019	P2
C	THEFT OF MOTOR VEHICLE	1400 N LINCOLN ST	2/17/2019	P2
C	THEFT OF MOTOR VEHICLE	W INDIANA AVE / N WASHINGTON ST	2/20/2019	P2
C	THEFT OF MOTOR VEHICLE	1400 W EUCLID AVE	2/21/2019	P1
<u>SPA2RS</u>				
C	THEFT 3D ALL OTHER	N MONROE ST / W BROADWAY AVE	2/23/2019	P1
<u>SPA2WC</u>				
C	ASSAULT 2D	1300 W BOONE AVE	2/20/2019	P2
C	ASSAULT 2D	1300 W BOONE AVE	2/23/2019	P2
C	BURGLARY 1D FROM RESIDENCE	1300 W BOONE AVE	2/23/2019	P2
C	MAIL THEFT	1700 N PETTET DR	2/22/2019	P2
C	RAPE OF A CHILD 1D ORAL/ANAL OR SAME SEX		2/18/2019	P1
C	RESIDENTIAL BURGLARY	1200 W COLLEGE AVE	2/19/2019	P2
C	RESIDENTIAL BURGLARY	2600 W BROADWAY AVE	2/20/2019	P1
C	THEFT 2D ALL OTHER	1100 N WALNUT ST	2/17/2019	P2
C	THEFT 2D ALL OTHER	1200 W COLLEGE AVE	2/19/2019	P2
C	THEFT 2D ALL OTHER	1100 W MALLON AVE	2/19/2019	P2
C	THEFT 2D ALL OTHER	1400 N SUMMIT BLVD	2/22/2019	P2
C	THEFT 2D FROM BUILDING	2100 W GARDNER AVE	2/21/2019	P2
C	THEFT 3D CITY FROM BUILDING	2300 W BOONE AVE	2/19/2019	P1
C	THEFT 3D FROM MOTOR VEHICLE	800 N SUMMIT BLVD	2/17/2019	P2
A	THEFT 3D FROM MOTOR VEHICLE	2800 W DEAN AVE	2/19/2019	P2
C	THEFT OF MOTOR VEHICLE	1800 W DEAN AVE	2/19/2019	P1
C	THEFT OF MOTOR VEHICLE	1300 W BOONE AVE	2/19/2019	P1

A/C	Offense Statute	Address	Reported Date	Dist
C	THEFT OF MOTOR VEHICLE	1300 N MAPLE ST	2/19/2019	P1
	THEFT-CITY (All Other Thefts)	1200 N MADISON ST	2/19/2019	P2

POLICE SUMMARY - Ending: Saturday, February 23, 2019



NE - Neva-Wood District (P3)

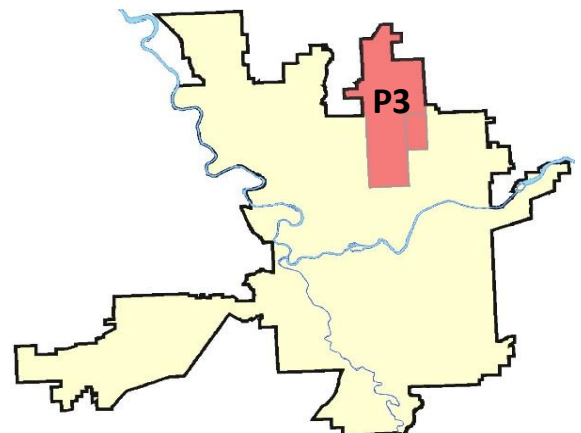
Preliminary IBR Counts

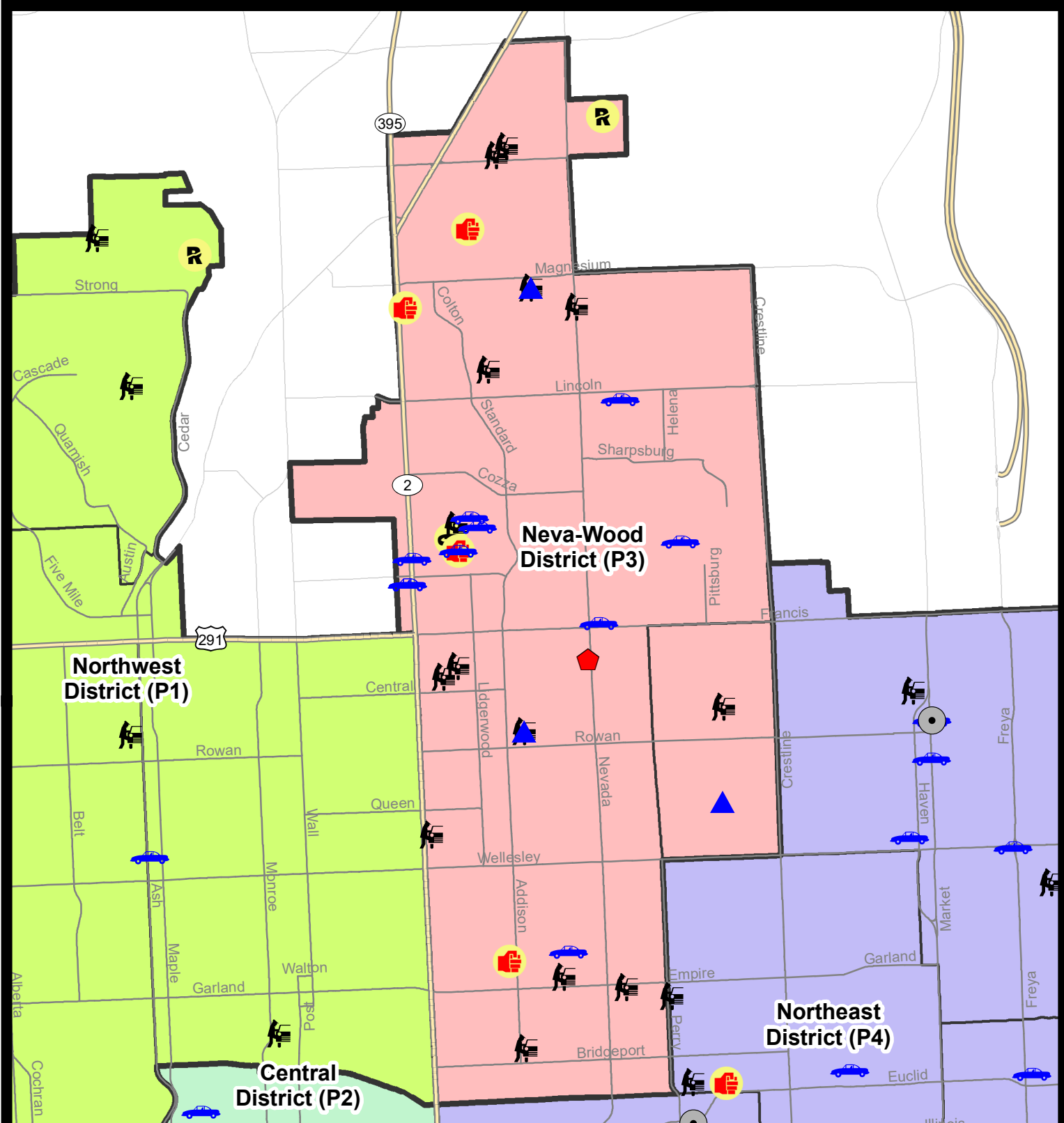
NIBRS Categories (Part 1 Selected)		7 Day Comparison			28 Day Comparison			YTD Comparison		
		Current	Prior	Percent	Current	Prior	Percent	Current	Prior	Percent
Violent	Criminal Homicide	0	0		0	0		0	0	
	Rape	1	1	0.00%	2	7	-71.43%	9	10	-10.00%
	Robbery - Commercial	0	1	-100.00%	2	4	-50.00%	6	3	100.00%
	Robbery - Person	1	0		2	5	-60.00%	5	7	-28.57%
	Aggravated Assault - Non DV	3	1	200.00%	9	7	28.57%	16	19	-15.79%
	Aggravated Assault - DV	1	0		3	5	-40.00%	8	8	0.00%
Violent Total:		6	3	100.00%	18	28	-35.71%	44	47	-6.38%
Property	Burglary - Residential	1	3	-66.67%	6	12	-50.00%	18	29	-37.93%
	Burglary Garage	3	2	50.00%	7	13	-46.15%	20	19	5.26%
	Burglary Commercial	0	1	-100.00%	2	3	-33.33%	5	7	-28.57%
	Larceny	48	28	71.43%	152	199	-23.62%	338	543	-37.75%
	Vehicle Theft	10	7	42.86%	30	20	50.00%	49	73	-32.88%
	Arson	0	0		0	1	-100.00%	1	2	-50.00%
Property Total:		62	41	51.22%	197	248	-20.56%	431	673	-35.96%
Preliminary Part 1 Crime Totals:		68	44	54.55%	215	276	-22.10%	475	720	-34.03%
Current 7 Day Period:		2/17/2019 - 2/23/2019			Prior 7 Day Period:		2/10/2019 - 2/16/2019			
Current 28 Day Period:		1/27/2019 - 2/23/2019			Prior 28 Day Period:		12/30/2018 - 1/26/2019			
Current YTD Day Period:		1/1/2019 - 2/23/2019			Prior YTD Period:		1/1/2018 - 2/23/2018			

Prepared by SPD Crime Analysis Office - Monday, February 25, 2019

NOTE: SPD moved from UCR to the NIBRS reporting standard on 10/4/16 following the transition to a new RMS System. [Numbers on CompStat reports prior to this date should not be used as a comparison to those on this report.](#) Additional info on these reporting standards can be found on the FBI website: <https://ucr.fbi.gov/nibrs-overview>

This chart represents Preliminary counts of selected crime categories from Police Case Reports. Full statistical analysis to determine the confidence level of this data has not been performed. The % change columns on the preliminary counts differ from the percentage change on the NIBRS crime report, sometimes significantly. The CompStat report is designed for operational use and includes only selected NIBRS categories and coding less complex than full NIBRS rules. Official statistics for these and other NIBRS categories can be found on WASPC & FBI websites once available.





City of Spokane
Neva-Wood District (P3)
Selected Crime Codes
2019-02-17 to 2019-02-23
 Prepared By:
 Crime Analysis Unit
 Spokane Police Department

Legend

NIBRS Events



Criminal Homicide



Rape



Robbery Commercial



Robbery Person



Aggravated Assault



Burglary Residential



Burglary Garage



Burglary Commercial



Vehicle Prowling



Vehicle Theft



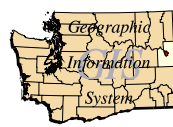
Arson



Cases Represent LERMS Crime Codes
 Points may indicate multiple events
 Note: Veh Prowl is only Larceny displayed

For Additional Information on
 Incidents pertaining to an
 Area, Trend, or Pattern
 Contact Information Analysis

0 0.2 0.4 0.8 Miles



THIS IS NOT A LEGAL DOCUMENT:
 The information shown on this map is compiled
 from various sources and is subject to constant
 revision. Information shown on this map should
 not be used to determine the location of facilities
 in relationship to property lines, section lines,
 streets, etc.

Sunday - Saturday

NE - Neva-Wood District (P3)

2/17/2019 TO 2/23/2019



<u>A/C</u>	<u>Offense Statute</u>	<u>Address</u>	<u>Reported Date</u>	<u>Dist</u>
A	THEFT 3D CITY SHOPLIFTING		2/23/2019	P3
<u>SPB3NL</u>				
C	ASSAULT 2D	0 E MAYFAIR CT	2/22/2019	P4
C	ASSAULT 2D	400 E WALTON AVE	2/23/2019	P3
C	BURGLARY 2D GARAGE	500 E NEBRASKA AVE	2/18/2019	P3
C	BURGLARY 2D GARAGE	600 E MAGNESIUM RD	2/19/2019	P3
C	DRIVE BY SHOOTING	500 E JAY AVE	2/20/2019	P4
C	HARASSMENT FELONY WEAPON INVOLVED	200 E WEDGEWOOD AVE	2/22/2019	P4
C	MAIL THEFT	500 E HEROY AVE	2/18/2019	P3
C	RAPE 3D		2/22/2019	P3
C	RESIDENTIAL BURGLARY	6000 N NEVADA ST	2/19/2019	P4
A	ROBBERY 1D PERSON	100 E WEDGEWOOD AVE	2/22/2019	P4
C	TAKING MOTOR VEHICLE WITHOUT PERMISSION 2D	7800 N MORTON ST	2/19/2019	P4
C	THEFT 1D FROM MOTOR VEHICLE	4700 N DIVISION ST	2/23/2019	P3
C	THEFT 2D ALL OTHER	6000 N NEVADA ST	2/19/2019	P4
C	THEFT 2D ALL OTHER	500 E PRINCETON AVE	2/23/2019	P3
C	THEFT 2D FROM BUILDING	500 E NEBRASKA AVE	2/18/2019	P3
C	THEFT 2D FROM BUILDING	4700 N DIVISION ST	2/19/2019	P3
C	THEFT 2D FROM MOTOR VEHICLE	700 E GARLAND AVE	2/19/2019	P3
C	THEFT 2D FROM MOTOR VEHICLE	1100 E EMPIRE AVE	2/20/2019	P3
C	THEFT 2D FROM MOTOR VEHICLE	600 E HOLLAND AVE	2/20/2019	P3
C	THEFT 2D FROM MOTOR VEHICLE	100 E DALKE AVE	2/21/2019	P3
C	THEFT 2D FROM MOTOR VEHICLE	400 E SIERRA CT	2/23/2019	P3
C	THEFT 2D FROM MOTOR VEHICLE	8400 N NEVADA ST	2/23/2019	P3
C	THEFT 2D VEHICLE PARTS AND ACCESSORIES	300 E NORTH AVE	2/22/2019	P3
C	THEFT 3D ALL OTHER	300 E QUEEN AVE	2/19/2019	P3
C	THEFT 3D ALL OTHER	500 E CROWN AVE	2/21/2019	P3
C	THEFT 3D CITY SHOPLIFTING	9500 N NEWPORT HWY	2/19/2019	P2
C	THEFT 3D CITY SHOPLIFTING	9200 N COLTON ST	2/22/2019	P3
C	THEFT 3D CITY SHOPLIFTING	9200 N COLTON ST	2/22/2019	P3
C	THEFT 3D FROM BUILDING	7400 N NEVADA ST	2/18/2019	P3
C	THEFT 3D FROM BUILDING	200 E LINCOLN RD	2/21/2019	P3
C	THEFT 3D FROM BUILDING	6000 N LIDGERWOOD ST	2/21/2019	P3
C	THEFT 3D FROM BUILDING	1100 E CENTRAL AVE	2/22/2019	P3
C	THEFT 3D FROM BUILDING	6300 N DIVISION ST	2/23/2019	P3
A	THEFT 3D FROM MOTOR VEHICLE	500 E HOLLAND AVE	2/17/2019	P3
C	THEFT 3D FROM MOTOR VEHICLE	500 E NEBRASKA AVE	2/18/2019	P3
C	THEFT 3D FROM MOTOR VEHICLE	500 E COURTLAND AVE	2/19/2019	P3

For protection of victim privacy, the entire address on sexual assault crimes has been redacted.

A/C	Offense Statute	Address	Reported Date	Dist
C	THEFT 3D FROM MOTOR VEHICLE	600 E MAGNESIUM RD	2/19/2019	P3
C	THEFT 3D FROM MOTOR VEHICLE	6000 N MAYFAIR ST	2/20/2019	P3
C	THEFT 3D FROM MOTOR VEHICLE	7000 N COLTON ST	2/22/2019	P3
C	THEFT 3D SHOPLIFTING	9600 N DIVISION ST	2/17/2019	P3
C	THEFT 3D SHOPLIFTING	9100 N DIVISION ST	2/17/2019	P3
C	THEFT 3D SHOPLIFTING	10100 N NEWPORT HWY	2/17/2019	P3
C	THEFT 3D SHOPLIFTING	10100 N NEWPORT HWY	2/17/2019	P3
C	THEFT 3D SHOPLIFTING	9200 N COLTON ST	2/17/2019	P3
C	THEFT 3D SHOPLIFTING	4700 N DIVISION ST	2/18/2019	P3
C	THEFT 3D SHOPLIFTING	9200 N COLTON ST	2/19/2019	P3
C	THEFT 3D SHOPLIFTING	4700 N DIVISION ST	2/19/2019	P3
A	THEFT 3D SHOPLIFTING	8000 N DIVISION ST	2/20/2019	P3
A	THEFT 3D SHOPLIFTING	9500 N NEWPORT HWY	2/21/2019	P3
C	THEFT 3D SHOPLIFTING	4700 N DIVISION ST	2/22/2019	P3
C	THEFT 3D SHOPLIFTING	6500 N NEVADA ST	2/22/2019	P3
C	THEFT 3D SHOPLIFTING	5800 N DIVISION ST	2/23/2019	P3
C	THEFT 3D SHOPLIFTING	4700 N DIVISION ST	2/23/2019	P3
C	THEFT 3D VEHICLE PARTS AND ACCESSORIES	3800 N NEVADA ST	2/18/2019	P3
C	THEFT OF MOTOR VEHICLE	6900 N DIVISION ST	2/17/2019	P4
C	THEFT OF MOTOR VEHICLE	200 E WEDGEWOOD AVE	2/17/2019	P4
C	THEFT OF MOTOR VEHICLE	6600 N DIVISION ST	2/18/2019	P1
C	THEFT OF MOTOR VEHICLE	7000 N COLTON ST	2/19/2019	P3
C	THEFT OF MOTOR VEHICLE	1600 E VANETTA LN	2/20/2019	P4
C	THEFT OF MOTOR VEHICLE	6600 N DIVISION ST	2/21/2019	P1
C	THEFT OF MOTOR VEHICLE	7000 N COLTON ST	2/21/2019	P4
C	THEFT OF MOTOR VEHICLE	700 E LACROSSE AVE	2/22/2019	P3
C	THEFT OF MOTOR VEHICLE	1000 E FRANCIS AVE	2/22/2019	P1
<u>SPB3WH</u>				
C	BURGLARY 2D GARAGE	1700 E QUEEN AVE	2/18/2019	P3
C	THEFT 3D ALL OTHER	1700 E QUEEN AVE	2/18/2019	P3
C	THEFT 3D FROM MOTOR VEHICLE	1700 E JOSEPH AVE	2/18/2019	P4
C	THEFT 3D VEHICLE PARTS AND ACCESSORIES	5000 N MAGNOLIA ST	2/22/2019	P4

POLICE SUMMARY - Ending: Saturday, February 23, 2019



NE - Northeast District (P4)

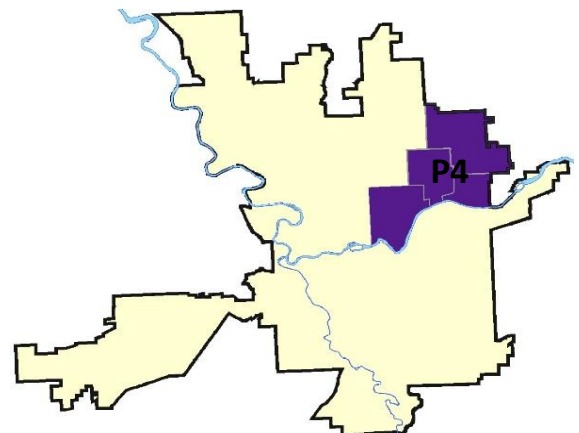
Preliminary IBR Counts

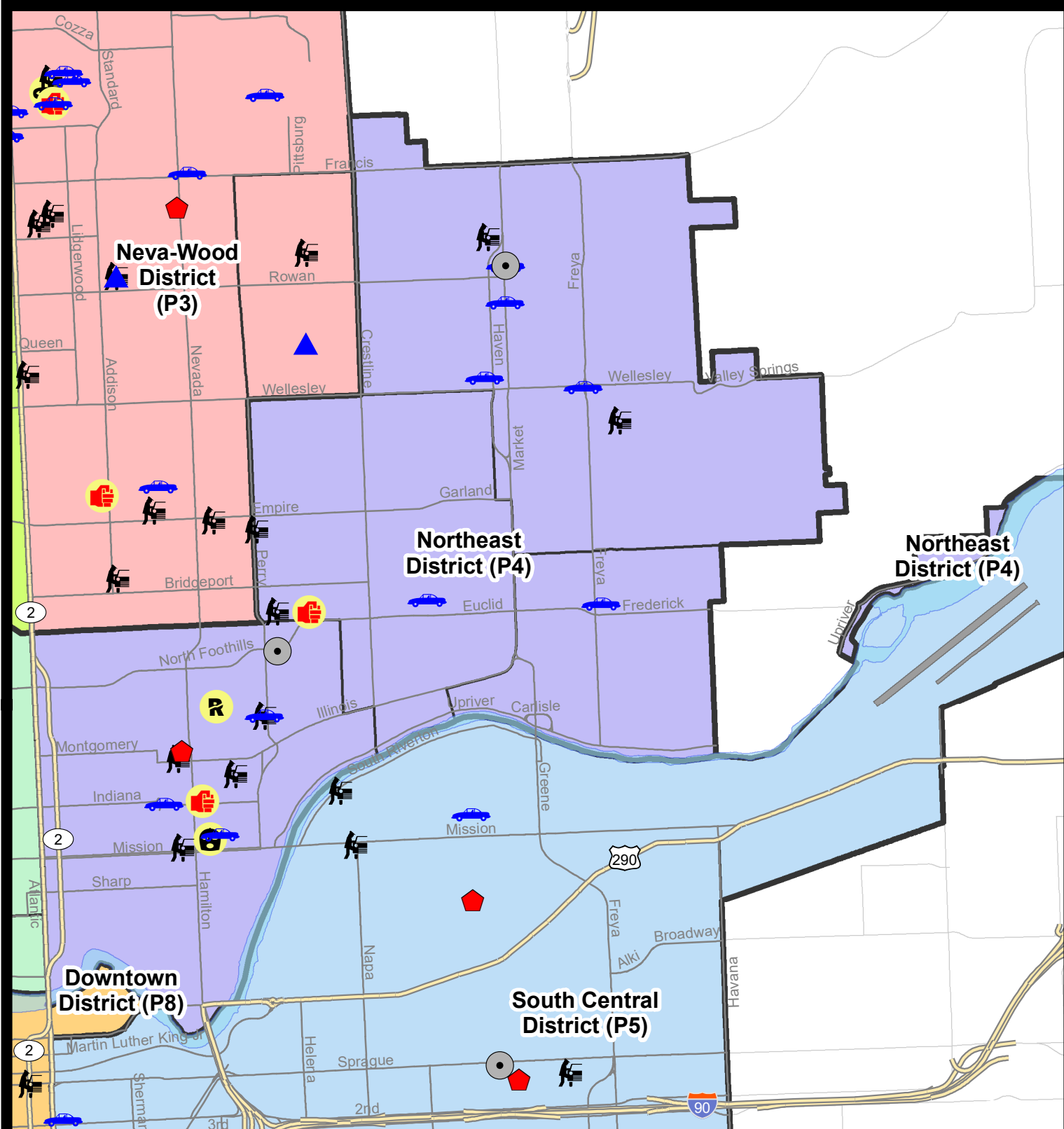
NIBRS Categories (Part 1 Selected)		7 Day Comparison			28 Day Comparison			YTD Comparison		
		Current	Prior	Percent	Current	Prior	Percent	Current	Prior	Percent
Violent	Criminal Homicide	0	0		0	0		0	0	
	Rape	1	0		3	4	-25.00%	7	8	-12.50%
	Robbery - Commercial	1	0		2	0		2	2	0.00%
	Robbery - Person	0	0		0	2	-100.00%	1	4	-75.00%
	Aggravated Assault - Non DV	1	2	-50.00%	6	7	-14.29%	13	15	-13.33%
	Aggravated Assault - DV	1	0		2	2	0.00%	3	15	-80.00%
Violent Total:		4	2	100.00%	13	15	-13.33%	26	44	-40.91%
Property	Burglary - Residential	2	5	-60.00%	14	11	27.27%	23	24	-4.17%
	Burglary Garage	0	0		2	3	-33.33%	5	9	-44.44%
	Burglary Commercial	2	0		6	1	500.00%	7	12	-41.67%
	Larceny	21	26	-19.23%	105	121	-13.22%	220	241	-8.71%
	Vehicle Theft	9	4	125.00%	24	16	50.00%	39	60	-35.00%
	Arson	0	0		0	0		0	2	-100.00%
Property Total:		34	35	-2.86%	151	152	-0.66%	294	348	-15.52%
Preliminary Part 1 Crime Totals:		38	37	2.70%	164	167	-1.80%	320	392	-18.37%
Current 7 Day Period:		2/17/2019 - 2/23/2019			Prior 7 Day Period:		2/10/2019 - 2/16/2019			
Current 28 Day Period:		1/27/2019 - 2/23/2019			Prior 28 Day Period:		12/30/2018 - 1/26/2019			
Current YTD Day Period:		1/1/2019 - 2/23/2019			Prior YTD Period:		1/1/2018 - 2/23/2018			

Prepared by SPD Crime Analysis Office - Monday, February 25, 2019

NOTE: SPD moved from UCR to the NIBRS reporting standard on 10/4/16 following the transition to a new RMS System. [Numbers on CompStat reports prior to this date should not be used as a comparison to those on this report.](#) Additional info on these reporting standards can be found on the FBI website: <https://ucr.fbi.gov/nibrs-overview>

This chart represents Preliminary counts of selected crime categories from Police Case Reports. Full statistical analysis to determine the confidence level of this data has not been performed. The % change columns on the preliminary counts differ from the percentage change on the NIBRS crime report, sometimes significantly. The CompStat report is designed for operational use and includes only selected NIBRS categories and coding less complex than full NIBRS rules. Official statistics for these and other NIBRS categories can be found on WASPC & FBI websites once available.

















City of Spokane
Northeast District (P4)
Selected
Crime Codes
2019-02-17 to 2019-02-23
 Prepared By:
 Crime Analysis Unit
 Spokane Police Department

Legend

NIBRS Events


 Criminal Homicide	 Robbery Person	 Burglary Commercial
 Rape	 Aggravated Assault	 Vehicle Prowling
 Robbery Commercial	 Burglary Residential	 Vehicle Theft
	 Burglary Garage	 Arson





For Additional Information on Incidents pertaining to an Area, Trend, or Pattern Contact Information Analysis

*Cases Represent LERMS Crime Codes
 Points may indicate multiple events
 Note: Veh Prowl is only Larceny displayed*

0 0.2 0.4 0.8 Miles







THIS IS NOT A LEGAL DOCUMENT:
 The information shown on this map is compiled from various sources and is subject to constant revision. Information shown on this map should not be used to determine the location of facilities in relationship to property lines, section lines, streets, etc.

Sunday - Saturday

NE - Northeast District (P4)

2/17/2019 TO 2/23/2019



<u>A/C</u>	<u>Offense Statute</u>	<u>Address</u>	<u>Reported Date</u>	<u>Dist</u>
<u>SPB4BE</u>				
C	ASSAULT 1D	N PITTSBURG ST / E DALTON AVE	2/22/2019	P4
C	MAIL THEFT	2200 E PROVIDENCE AVE	2/23/2019	P4
C	THEFT 2D FROM MOTOR VEHICLE	1400 E PROVIDENCE AVE	2/20/2019	P4
C	THEFT 3D FROM MOTOR VEHICLE	1500 E DALTON AVE	2/19/2019	P4
C	THEFT OF MOTOR VEHICLE	N COOK ST / E LIBERTY AVE	2/20/2019	P3
<u>SPB4HI</u>				
C	BURGLARY 2D COMMERCIAL	5500 N MARKET ST	2/19/2019	P4
C	MAIL THEFT	6100 N STONE ST	2/19/2019	P4
C	THEFT 2D FROM BUILDING	5000 N NELSON ST	2/17/2019	P4
C	THEFT 3D CITY FROM MOTOR VEHICLE	3000 E COLUMBIA AVE	2/21/2019	P4
C	THEFT 3D FROM MOTOR VEHICLE	3800 E LONGFELLOW AVE	2/20/2019	P4
C	THEFT OF MOTOR VEHICLE	N MARKET ST / E EVERETT AVE	2/17/2019	P4
C	THEFT OF MOTOR VEHICLE	2900 E BROAD AVE	2/17/2019	P4
C	THEFT OF MOTOR VEHICLE	5500 N MARKET ST	2/19/2019	P4
C	THEFT OF MOTOR VEHICLE	N FREYA ST / E WELLESLEY AVE	2/19/2019	P4
<u>SPB4LO</u>				
C	ASSAULT 2D	900 E INDIANA AVE	2/21/2019	P4
C	BURGLARY 1D FROM RESIDENCE	2500 N COLUMBUS ST	2/17/2019	P4
C	BURGLARY 2D COMMERCIAL	1400 E NORTH FOOTHILLS DR	2/17/2019	P4
C	RAPE 1D		2/17/2019	P4
C	RESIDENTIAL BURGLARY	800 E MONTGOMERY AVE	2/19/2019	P4
C	ROBBERY 2D COMMERCIAL	900 E MISSION AVE	2/20/2019	P4
C	THEFT 2D FROM MOTOR VEHICLE	1100 E ERMINA AVE	2/19/2019	P4
C	THEFT 3D ALL OTHER	900 E MONTGOMERY AVE	2/21/2019	P4
C	THEFT 3D CITY FROM MOTOR VEHICLE	2400 N PERRY ST	2/22/2019	P3
C	THEFT 3D CITY SHOPLIFTING	200 E NORTH FOOTHILLS DR	2/20/2019	P2
C	THEFT 3D CITY SHOPLIFTING	900 E MISSION AVE	2/20/2019	P4
C	THEFT 3D CITY SHOPLIFTING	200 E NORTH FOOTHILLS DR	2/20/2019	P4
C	THEFT 3D CITY SHOPLIFTING	2400 N DIVISION ST	2/22/2019	P2
C	THEFT 3D CITY SHOPLIFTING	2400 N DIVISION ST	2/23/2019	P3
C	THEFT 3D FROM BUILDING	2600 N DIVISION ST	2/19/2019	P4
A	THEFT 3D FROM MOTOR VEHICLE	800 E MISSION AVE	2/20/2019	P4
C	THEFT 3D FROM MOTOR VEHICLE	800 E ILLINOIS AVE	2/20/2019	P4
C	THEFT 3D SHOPLIFTING	900 E MISSION AVE	2/19/2019	P4
C	THEFT 3D SHOPLIFTING	0 E INDIANA AVE	2/20/2019	P4
C	THEFT 3D SHOPLIFTING	900 E MISSION AVE	2/20/2019	P4
C	THEFT OF MOTOR VEHICLE	1000 E AUGUSTA AVE	2/18/2019	P4

<u>A/C</u>	<u>Offense Statute</u>	<u>Address</u>	<u>Reported Date</u>	<u>Dist</u>
C	THEFT OF MOTOR VEHICLE	700 E INDIANA AVE	2/20/2019	P4
C	THEFT OF MOTOR VEHICLE	2400 N PERRY ST	2/22/2019	P3
<u>SPB4MI</u>				
C	THEFT OF MOTOR VEHICLE	3600 E EUCLID AVE	2/19/2019	P4

SPOKANE POLICE DEPARTMENT



SOUTH **Police Service Area**

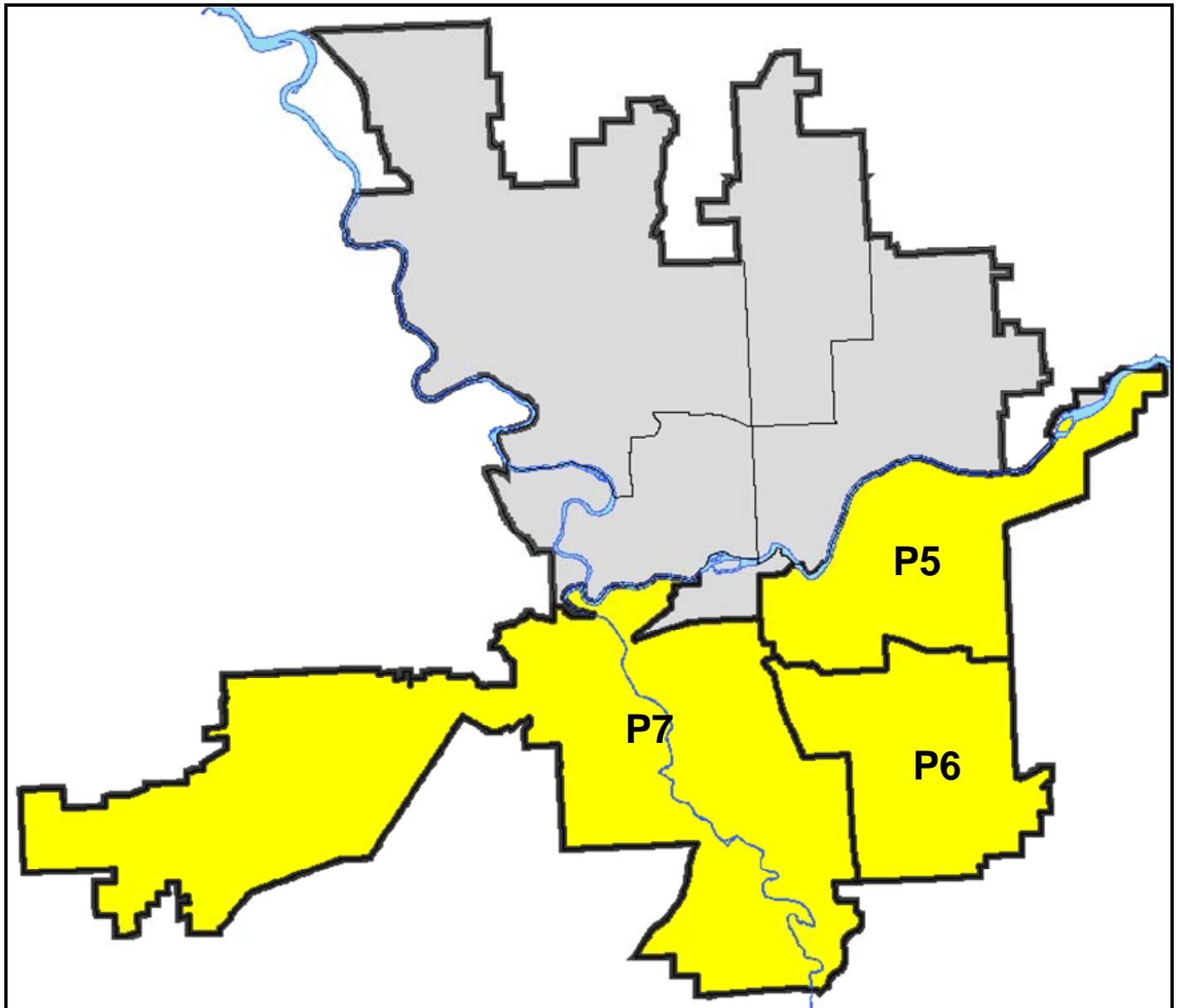
PSA Commander

Captain Tracie Meidl

South Central District (P5)

Southeast District (P6)

Southwest District (P7)



POLICE SUMMARY - Ending: Saturday, February 23, 2019

SOUTH PRECINCT (P5, P6, and P7)



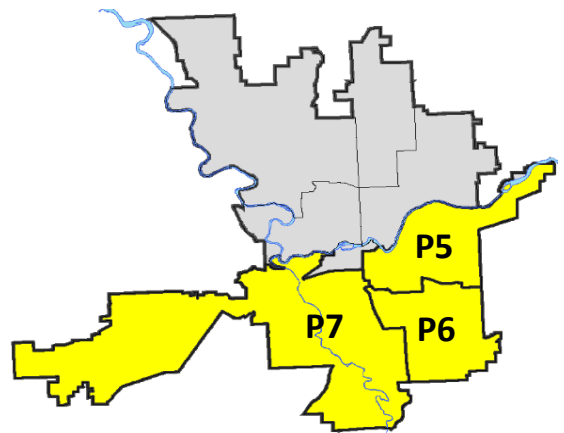
Preliminary IBR Counts

NIBRS Categories (Part 1 Selected)		7 Day Comparison			28 Day Comparison			YTD Comparison		
		Current	Prior	Percent	Current	Prior	Percent	Current	Prior	Percent
Violent	Criminal Homicide	0	0		0	1	-100.00%	1	0	
	Rape	1	2	-50.00%	5	4	25.00%	8	16	-50.00%
	Robbery - Commercial	0	0		0	1	-100.00%	1	2	-50.00%
	Robbery - Person	0	2	-100.00%	3	6	-50.00%	7	7	0.00%
	Aggravated Assault - Non DV	1	5	-80.00%	7	15	-53.33%	22	21	4.76%
	Aggravated Assault - DV	1	2	-50.00%	6	15	-60.00%	21	18	16.67%
Violent Total:		3	11	-72.73%	21	42	-50.00%	60	64	-6.25%
Property	Burglary - Residential	9	5	80.00%	24	26	-7.69%	50	57	-12.28%
	Burglary Garage	1	3	-66.67%	10	16	-37.50%	25	22	13.64%
	Burglary Commercial	2	2	0.00%	10	10	0.00%	20	18	11.11%
	Larceny	53	26	103.85%	186	176	5.68%	350	399	-12.28%
	Vehicle Theft	8	5	60.00%	26	25	4.00%	50	83	-39.76%
	Arson	0	0		1	0		1	2	-50.00%
Property Total:		73	41	78.05%	257	253	1.58%	496	581	-14.63%
Preliminary Part 1 Crime Totals:		76	52	46.15%	278	295	-5.76%	556	645	-13.80%
Current 7 Day Period:		2/17/2019 - 2/23/2019			Prior 7 Day Period:		2/10/2019 - 2/16/2019			
Current 28 Day Period:		1/27/2019 - 2/23/2019			Prior 28 Day Period:		12/30/2018 - 1/26/2019			
Current YTD Day Period:		1/1/2019 - 2/23/2019			Prior YTD Period:		1/1/2018 - 2/23/2018			

Prepared by SPD Crime Analysis Office - Monday, February 25, 2019

NOTE: SPD moved from UCR to the NIBRS reporting standard on 10/4/16 following the transition to a new RMS System. [Numbers on CompStat reports prior to this date should not be used as a comparison to those on this report.](#) Additional info on these reporting standards can be found on the FBI website: <https://ucr.fbi.gov/nibrs-overview>

This chart represents Preliminary counts of selected crime categories from Police Case Reports. Full statistical analysis to determine the confidence level of this data has not been performed. The % change columns on the preliminary counts differ from the percentage change on the NIBRS crime report, sometimes significantly. The CompStat report is designed for operational use and includes only selected NIBRS categories and coding less complex than full NIBRS rules. Official statistics for these and other NIBRS categories can be found on WASPC & FBI websites once available.



POLICE SUMMARY - Ending: Saturday, February 23, 2019



SE - South Central District (P5)

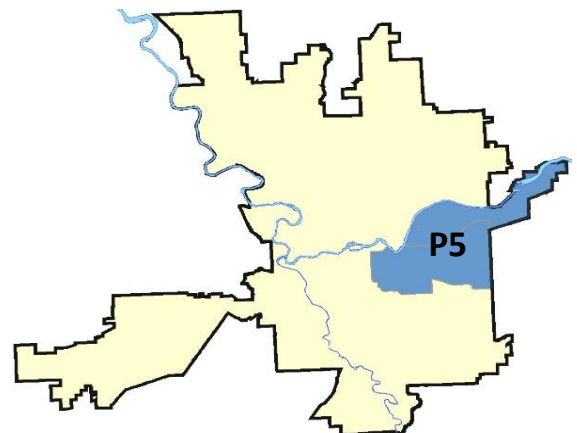
Preliminary IBR Counts

NIBRS Categories (Part 1 Selected)		7 Day Comparison			28 Day Comparison			YTD Comparison		
		Current	Prior	Percent	Current	Prior	Percent	Current	Prior	Percent
Violent	Criminal Homicide	0	0		0	1	-100.00%	1	0	
	Rape	0	1	-100.00%	2	1	100.00%	3	6	-50.00%
	Robbery - Commercial	0	0		0	1	-100.00%	1	1	0.00%
	Robbery - Person	0	2	-100.00%	3	3	0.00%	4	2	100.00%
	Aggravated Assault - Non DV	0	1	-100.00%	2	4	-50.00%	6	11	-45.45%
	Aggravated Assault - DV	0	0		2	5	-60.00%	7	7	0.00%
Violent Total:		0	4	-100.00%	9	15	-40.00%	22	27	-18.52%
Property	Burglary - Residential	2	0		6	7	-14.29%	13	25	-48.00%
	Burglary Garage	0	0		2	1	100.00%	3	8	-62.50%
	Burglary Commercial	1	2	-50.00%	7	4	75.00%	11	13	-15.38%
	Larceny	22	13	69.23%	84	57	47.37%	136	171	-20.47%
	Vehicle Theft	2	3	-33.33%	12	11	9.09%	22	32	-31.25%
	Arson	0	0		1	0		1	1	0.00%
Property Total:		27	18	50.00%	112	80	40.00%	186	250	-25.60%
Preliminary Part 1 Crime Totals:		27	22	22.73%	121	95	27.37%	208	277	-24.91%
Current 7 Day Period:		2/17/2019 - 2/23/2019			Prior 7 Day Period:		2/10/2019 - 2/16/2019			
Current 28 Day Period:		1/27/2019 - 2/23/2019			Prior 28 Day Period:		12/30/2018 - 1/26/2019			
Current YTD Day Period:		1/1/2019 - 2/23/2019			Prior YTD Period:		1/1/2018 - 2/23/2018			

Prepared by SPD Crime Analysis Office - Monday, February 25, 2019

NOTE: SPD moved from UCR to the NIBRS reporting standard on 10/4/16 following the transition to a new RMS System. [Numbers on CompStat reports prior to this date should not be used as a comparison to those on this report.](#) Additional info on these reporting standards can be found on the FBI website: <https://ucr.fbi.gov/nibrs-overview>

This chart represents Preliminary counts of selected crime categories from Police Case Reports. Full statistical analysis to determine the confidence level of this data has not been performed. The % change columns on the preliminary counts differ from the percentage change on the NIBRS crime report, sometimes significantly. The CompStat report is designed for operational use and includes only selected NIBRS categories and coding less complex than full NIBRS rules. Official statistics for these and other NIBRS categories can be found on WASPC & FBI websites once available.



Sunday - Saturday

SE - South Central District (P5)

2/17/2019 TO 2/23/2019



<u>A/C</u>	<u>Offense Statute</u>	<u>Address</u>	<u>Reported Date</u>	<u>Dist</u>
<u>SPC5EC</u>				
C	BURGLARY 2D COMMERCIAL	2800 E SPRAGUE AVE	2/17/2019	P6
C	MAIL THEFT	3800 E HARTSON AVE	2/22/2019	P5
C	RESIDENTIAL BURGLARY	100 S HAVEN ST	2/17/2019	P6
C	THEFT 2D ALL OTHER	500 S ARTHUR ST	2/18/2019	P5
	THEFT 2D ALL OTHER	300 S FERRALL ST	2/20/2019	P5
C	THEFT 2D FROM BUILDING	100 S HAVEN ST	2/17/2019	P6
C	THEFT 2D FROM BUILDING	1200 E TRENT AVE	2/17/2019	P5
C	THEFT 2D FROM BUILDING	3900 E 5TH AVE	2/20/2019	P5
C	THEFT 3D ALL OTHER	600 S FREYA ST	2/17/2019	P5
C	THEFT 3D ALL OTHER	200 S DIVISION ST	2/20/2019	P5
C	THEFT 3D FROM BUILDING	600 S RICHARD ALLEN CT	2/23/2019	P5
C	THEFT 3D FROM MOTOR VEHICLE	400 E 8TH AVE	2/19/2019	P5
C	THEFT 3D FROM MOTOR VEHICLE	3200 E 1ST AVE	2/22/2019	P5
C	THEFT 3D SHOPLIFTING	200 E 3RD AVE	2/23/2019	P5
C	THEFT OF A FIREARM FROM BUILDING	100 S HAVEN ST	2/17/2019	P6
C	THEFT OF MOTOR VEHICLE	100 S DIVISION ST	2/19/2019	P8
	THEFT-CITY (All Other Thefts)	1200 E TRENT AVE	2/19/2019	P5
<u>SPC5GP</u>				
C	RESIDENTIAL BURGLARY	2700 E DESMET AVE	2/18/2019	P6
C	THEFT 2D FROM BUILDING	1700 E MALLON AVE	2/20/2019	P5
C	THEFT 3D ALL OTHER	1800 E CATALDO AVE	2/17/2019	P5
C	THEFT 3D ALL OTHER	1800 E CATALDO AVE	2/17/2019	P5
A	THEFT 3D CITY FROM BUILDING	2700 E DESMET AVE	2/18/2019	P6
C	THEFT 3D FROM MOTOR VEHICLE	1800 E SOUTH RIVERTON AVE	2/19/2019	P5
C	THEFT 3D FROM MOTOR VEHICLE	1900 E MISSION AVE	2/22/2019	P5
C	THEFT 3D VEHICLE PARTS AND ACCESSORIES	3100 E MARSHALL AVE	2/17/2019	P5
C	THEFT 3D VEHICLE PARTS AND ACCESSORIES	1800 E SOUTH RIVERTON AVE	2/19/2019	P5
C	THEFT OF MOTOR VEHICLE	2700 E NORA AVE	2/21/2019	P6

POLICE SUMMARY - Ending: Saturday, February 23, 2019



SE - Southeast District (P6)

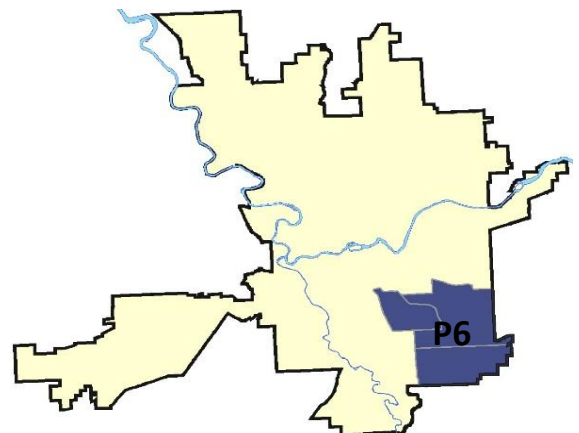
Preliminary IBR Counts

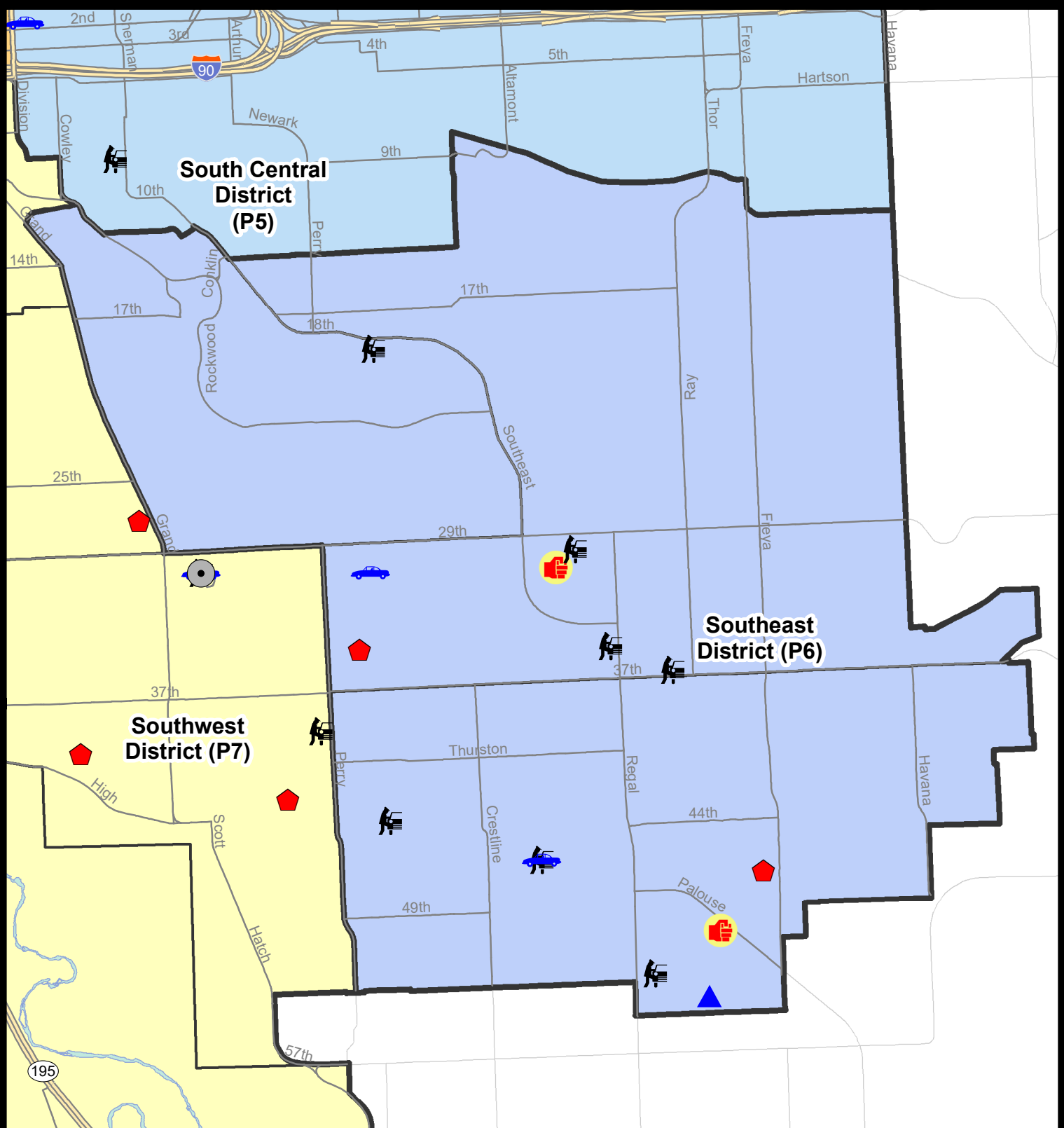
NIBRS Categories (Part 1 Selected)		7 Day Comparison			28 Day Comparison			YTD Comparison		
		Current	Prior	Percent	Current	Prior	Percent	Current	Prior	Percent
Violent	Criminal Homicide	0	0		0	0		0	0	
	Rape	0	1	-100.00%	2	0		2	3	-33.33%
	Robbery - Commercial	0	0		0	0		0	0	
	Robbery - Person	0	0		0	0		0	1	-100.00%
	Aggravated Assault - Non DV	1	0		1	3	-66.67%	4	5	-20.00%
	Aggravated Assault - DV	1	1	0.00%	2	4	-50.00%	6	2	200.00%
Violent Total:		2	2	0.00%	5	7	-28.57%	12	11	9.09%
Property	Burglary - Residential	2	1	100.00%	5	4	25.00%	9	14	-35.71%
	Burglary Garage	1	2	-50.00%	4	6	-33.33%	9	5	80.00%
	Burglary Commercial	0	0		0	3	-100.00%	3	1	200.00%
	Larceny	14	4	250.00%	33	50	-34.00%	82	101	-18.81%
	Vehicle Theft	2	1	100.00%	5	6	-16.67%	11	18	-38.89%
	Arson	0	0		0	0		0	1	-100.00%
Property Total:		19	8	137.50%	47	69	-31.88%	114	140	-18.57%
Preliminary Part 1 Crime Totals:		21	10	110.00%	52	76	-31.58%	126	151	-16.56%
Current 7 Day Period:		2/17/2019 - 2/23/2019			Prior 7 Day Period:		2/10/2019 - 2/16/2019			
Current 28 Day Period:		1/27/2019 - 2/23/2019			Prior 28 Day Period:		12/30/2018 - 1/26/2019			
Current YTD Day Period:		1/1/2019 - 2/23/2019			Prior YTD Period:		1/1/2018 - 2/23/2018			

Prepared by SPD Crime Analysis Office - Monday, February 25, 2019

NOTE: SPD moved from UCR to the NIBRS reporting standard on 10/4/16 following the transition to a new RMS System. [Numbers on CompStat reports prior to this date should not be used as a comparison to those on this report.](#) Additional info on these reporting standards can be found on the FBI website: <https://ucr.fbi.gov/nibrs-overview>

This chart represents Preliminary counts of selected crime categories from Police Case Reports. Full statistical analysis to determine the confidence level of this data has not been performed. The % change columns on the preliminary counts differ from the percentage change on the NIBRS crime report, sometimes significantly. The CompStat report is designed for operational use and includes only selected NIBRS categories and coding less complex than full NIBRS rules. Official statistics for these and other NIBRS categories can be found on WASPC & FBI websites once available.





City of Spokane
Southeast District (P6)
Selected Crime Codes
2019-02-17 to 2019-02-23
 Prepared By:
Crime Analysis Unit
Spokane Police Department

Legend

NIBRS Events

Criminal Homicide	Robbery Person	Burglary Commercial
Rape	Aggravated Assault	Vehicle Prowling
Robbery Commercial	Burglary Residential	Vehicle Theft
	Burglary Garage	Arson

*Cases Represent LERMS Crime Codes
 Points may indicate multiple events
 Note: Veh Prowl is only Larceny displayed*

For Additional Information on Incidents pertaining to an Area, Trend, or Pattern Contact Information Analysis

0 0.15 0.3 0.6 Miles

THIS IS NOT A LEGAL DOCUMENT:
 The information shown on this map is compiled from various sources and is subject to constant revision. Information shown on this map should not be used to determine the location of facilities in relationship to property lines, section lines, streets, etc.

Sunday - Saturday

SE - Southeast District (P6)

2/17/2019 TO 2/23/2019



A/C	Offense Statute	Address	Reported Date	Dist
<u>SPC6LH</u>				
C	ASSAULT 3D WEAPON OR NEGLIGENT INJURY	3100 S MT VERNON ST	2/22/2019	P6
A	BURGLARY 1D FENCED AREA	1300 S RAY ST	2/18/2019	P6
C	MAIL THEFT	3500 E 30TH AVE	2/22/2019	P6
C	RESIDENTIAL BURGLARY	1500 E 35TH AVE	2/17/2019	P6
C	THEFT 2D FROM BUILDING	2600 E 29TH AVE	2/18/2019	P6
C	THEFT 2D FROM MOTOR VEHICLE	2600 E 29TH AVE	2/21/2019	P6
A	THEFT 3D FROM MOTOR VEHICLE	2800 E 35TH AVE	2/19/2019	P6
A	THEFT 3D FROM MOTOR VEHICLE	3100 E 37TH AVE	2/20/2019	P6
C	THEFT 3D SHOPLIFTING	2500 E 29TH AVE	2/20/2019	P6
A	THEFT 3D VEHICLE PARTS AND ACCESSORIES	3200 S REGAL ST	2/20/2019	P6
C	THEFT OF MOTOR VEHICLE	1600 E 30TH AVE	2/21/2019	P6
<u>SPC6RW</u>				
A	THEFT 3D FROM MOTOR VEHICLE	1700 E 19TH AVE	2/19/2019	P6
<u>SPC6SG</u>				
C	ASSAULT 2D	5000 S PALOUSE HWY	2/18/2019	P6
C	BURGLARY 2D GARAGE	3300 E 55TH AVE	2/18/2019	P6
C	RESIDENTIAL BURGLARY	3500 E 47TH AVE	2/21/2019	P6
C	THEFT 2D FROM BUILDING	4800 S PALOUSE HWY	2/17/2019	P6
C	THEFT 3D FROM MOTOR VEHICLE	3000 E 53RD AVE	2/19/2019	P6
C	THEFT 3D FROM MOTOR VEHICLE	4500 S ALTAMONT ST	2/21/2019	P6
C	THEFT 3D FROM MOTOR VEHICLE	4300 S MADEIRA ST	2/23/2019	P6
C	THEFT 3D SHOPLIFTING	4500 S REGAL ST	2/20/2019	P6
C	THEFT OF MOTOR VEHICLE	4500 S ALTAMONT ST	2/21/2019	P6

POLICE SUMMARY - Ending: Saturday, February 23, 2019



SW - Southwest District (P7)

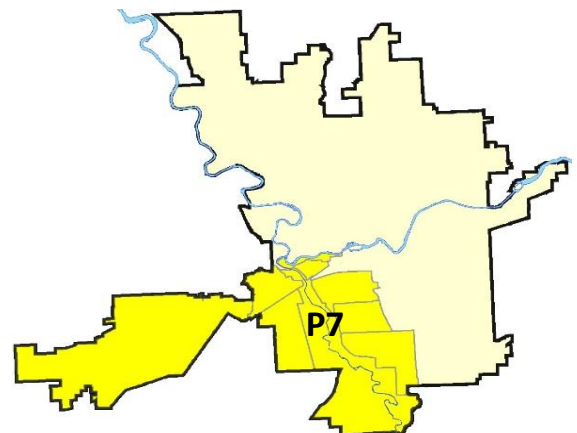
Preliminary IBR Counts

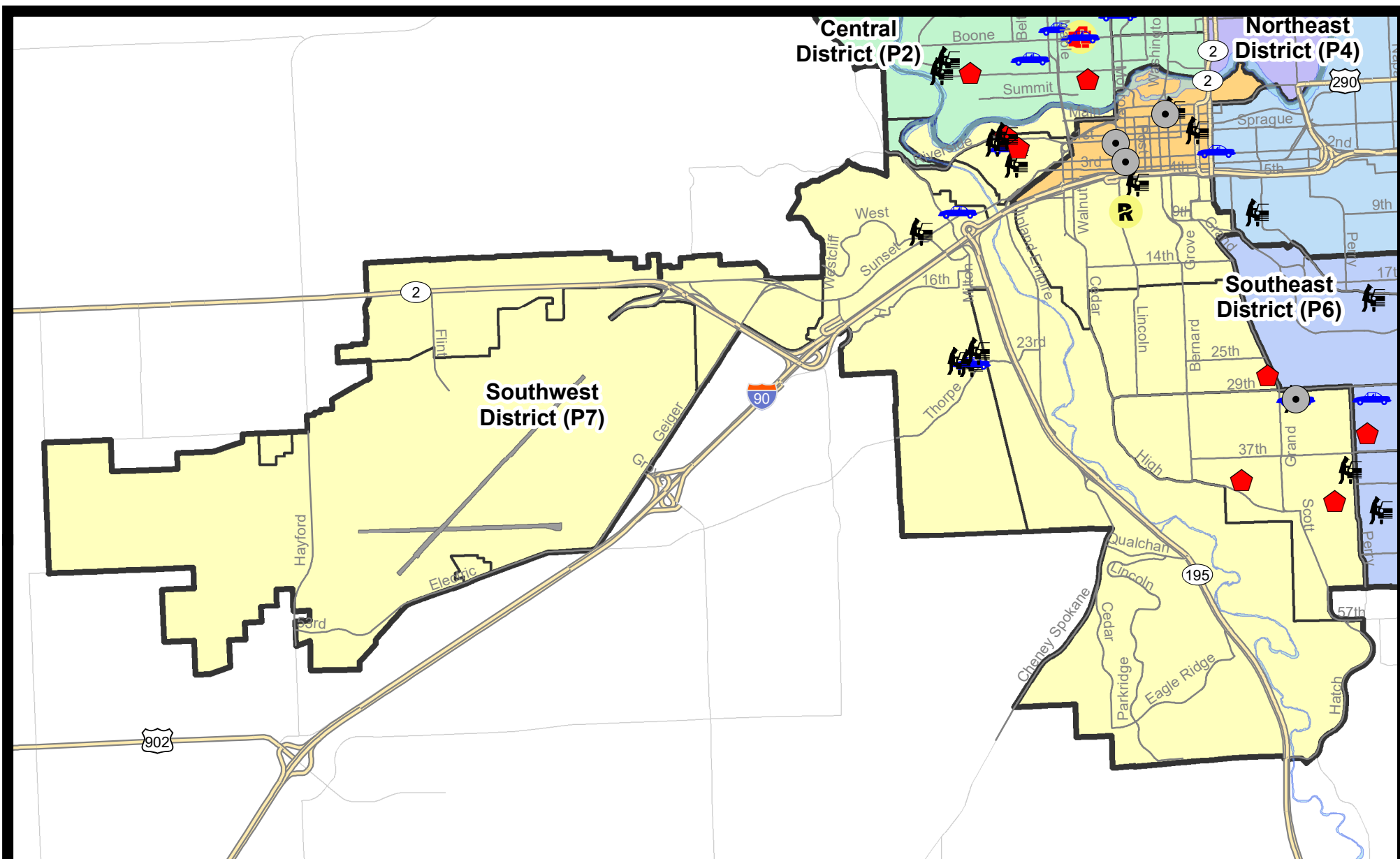
NIBRS Categories (Part 1 Selected)		7 Day Comparison			28 Day Comparison			YTD Comparison		
		Current	Prior	Percent	Current	Prior	Percent	Current	Prior	Percent
Violent	Criminal Homicide	0	0		0	0		0	0	
	Rape	1	0		1	3	-66.67%	3	7	-57.14%
	Robbery - Commercial	0	0		0	0		0	1	-100.00%
	Robbery - Person	0	0		0	3	-100.00%	3	4	-25.00%
	Aggravated Assault - Non DV	0	4	-100.00%	4	8	-50.00%	12	5	140.00%
	Aggravated Assault - DV	0	1	-100.00%	2	6	-66.67%	8	9	-11.11%
Violent Total:		1	5	-80.00%	7	20	-65.00%	26	26	0.00%
Property	Burglary - Residential	5	4	25.00%	13	15	-13.33%	28	18	55.56%
	Burglary Garage	0	1	-100.00%	4	9	-55.56%	13	9	44.44%
	Burglary Commercial	1	0		3	3	0.00%	6	4	50.00%
	Larceny	17	9	88.89%	69	69	0.00%	132	127	3.94%
	Vehicle Theft	4	1	300.00%	9	8	12.50%	17	33	-48.48%
	Arson	0	0		0	0		0	0	
Property Total:		27	15	80.00%	98	104	-5.77%	196	191	2.62%
Preliminary Part 1 Crime Totals:		28	20	40.00%	105	124	-15.32%	222	217	2.30%
Current 7 Day Period:		2/17/2019 - 2/23/2019			Prior 7 Day Period:		2/10/2019 - 2/16/2019			
Current 28 Day Period:		1/27/2019 - 2/23/2019			Prior 28 Day Period:		12/30/2018 - 1/26/2019			
Current YTD Day Period:		1/1/2019 - 2/23/2019			Prior YTD Period:		1/1/2018 - 2/23/2018			

Prepared by SPD Crime Analysis Office - Monday, February 25, 2019

NOTE: SPD moved from UCR to the NIBRS reporting standard on 10/4/16 following the transition to a new RMS System. [Numbers on CompStat reports prior to this date should not be used as a comparison to those on this report.](#) Additional info on these reporting standards can be found on the FBI website: <https://ucr.fbi.gov/nibrs-overview>

This chart represents Preliminary counts of selected crime categories from Police Case Reports. Full statistical analysis to determine the confidence level of this data has not been performed. The % change columns on the preliminary counts differ from the percentage change on the NIBRS crime report, sometimes significantly. The CompStat report is designed for operational use and includes only selected NIBRS categories and coding less complex than full NIBRS rules. Official statistics for these and other NIBRS categories can be found on WASPC & FBI websites once available.

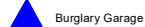
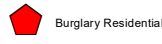
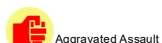
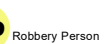





City of Spokane
Southwest District (P7)
Selected
Crime Types
2019-02-17 to 2019-02-23
 Prepared By:
 Crime Analysis Unit
 Spokane Police Department

Legend

NIBRS Events



Cases Represent LERMS Crime Codes
 Points may indicate multiple events
 Note: Veh Prowl is only Larceny category displayed



For Additional Information on Incidents
 pertaining to an Area, Trend, or Pattern
 Contact Information Analysis

0 0.2 0.4 0.6 0.8 1 1.2 1.4 1.6 Miles



THIS IS NOT A LEGAL DOCUMENT:
 The information shown on this map is compiled
 from various sources and is subject to constant
 revision. Information shown on this map should
 not be used to determine the location of facilities
 in relationship to property lines, section lines,
 streets, etc.



Sunday - Saturday

SE - Southwest District (P7)

2/17/2019 TO 2/23/2019



<u>A/C</u>	<u>Offense Statute</u>	<u>Address</u>	<u>Reported Date</u>	<u>Dist</u>
C	THEFT 3D FROM BUILDING	E 32ND AVE / S DIVISION ST	2/19/2019	P7
<u>SPD7BA</u>				
C	RESIDENTIAL BURGLARY	2000 W 1ST AVE	2/19/2019	P7
C	RESIDENTIAL BURGLARY	2100 W RIVERSIDE AVE	2/20/2019	P7
C	THEFT 2D FROM MOTOR VEHICLE	2300 W 1ST AVE	2/23/2019	P7
C	THEFT 3D FROM MOTOR VEHICLE	2100 W RIVERSIDE AVE	2/19/2019	P7
A	THEFT 3D FROM MOTOR VEHICLE	2100 W 2ND AVE	2/21/2019	P7
C	THEFT OF MOTOR VEHICLE	2100 W 1ST AVE	2/21/2019	P7
<u>SPD7CH</u>				
C	RAPE 2D		2/22/2019	P7
C	THEFT 2D FROM BUILDING	100 W 8TH AVE	2/23/2019	P7
C	THEFT 2D FROM MOTOR VEHICLE	800 W 5TH AVE	2/21/2019	P7
C	THEFT 3D ALL OTHER	700 W 14TH AVE	2/19/2019	P7
<u>SPD7CS</u>				
C	BURGLARY 2D COMMERCIAL	800 E 29TH AVE	2/17/2019	P5
C	RESIDENTIAL BURGLARY	3900 S TEKOA ST	2/20/2019	P6
A	RESIDENTIAL BURGLARY	1100 E 42ND AVE	2/20/2019	P6
C	THEFT 2D FROM MOTOR VEHICLE	1300 E 39TH AVE	2/21/2019	P7
C	THEFT 3D FROM MOTOR VEHICLE	800 E 29TH AVE	2/18/2019	P6
C	THEFT 3D SHOPLIFTING	800 E 29TH AVE	2/17/2019	P5
C	THEFT 3D VEHICLE PARTS AND ACCESSORIES	800 E 29TH AVE	2/18/2019	P6
C	THEFT OF MOTOR VEHICLE	800 E 29TH AVE	2/18/2019	P6
<u>SPD7GT</u>				
C	THEFT 3D FROM MOTOR VEHICLE	2600 W WESTWOOD LN	2/17/2019	P7
C	THEFT 3D FROM MOTOR VEHICLE	2600 W WESTWOOD LN	2/17/2019	P7
C	THEFT 3D FROM MOTOR VEHICLE	2400 S CANYON WOODS LN	2/21/2019	P7
C	THEFT OF MOTOR VEHICLE	2600 W WESTWOOD LN	2/17/2019	P7
<u>SPD7MC</u>				
C	RESIDENTIAL BURGLARY	400 E 27TH AVE	2/19/2019	P6
<u>SPD7WH</u>				
C	MAIL THEFT	3100 W HARTSON AVE	2/20/2019	P7
C	THEFT 2D FROM MOTOR VEHICLE	3200 W 9TH AVE	2/17/2019	P7
C	THEFT 3D VEHICLE PARTS AND ACCESSORIES	4300 W DESKA DR	2/19/2019	P7
C	THEFT OF MOTOR VEHICLE	2800 W 7TH AVE	2/17/2019	P7

SPOKANE POLICE DEPARTMENT

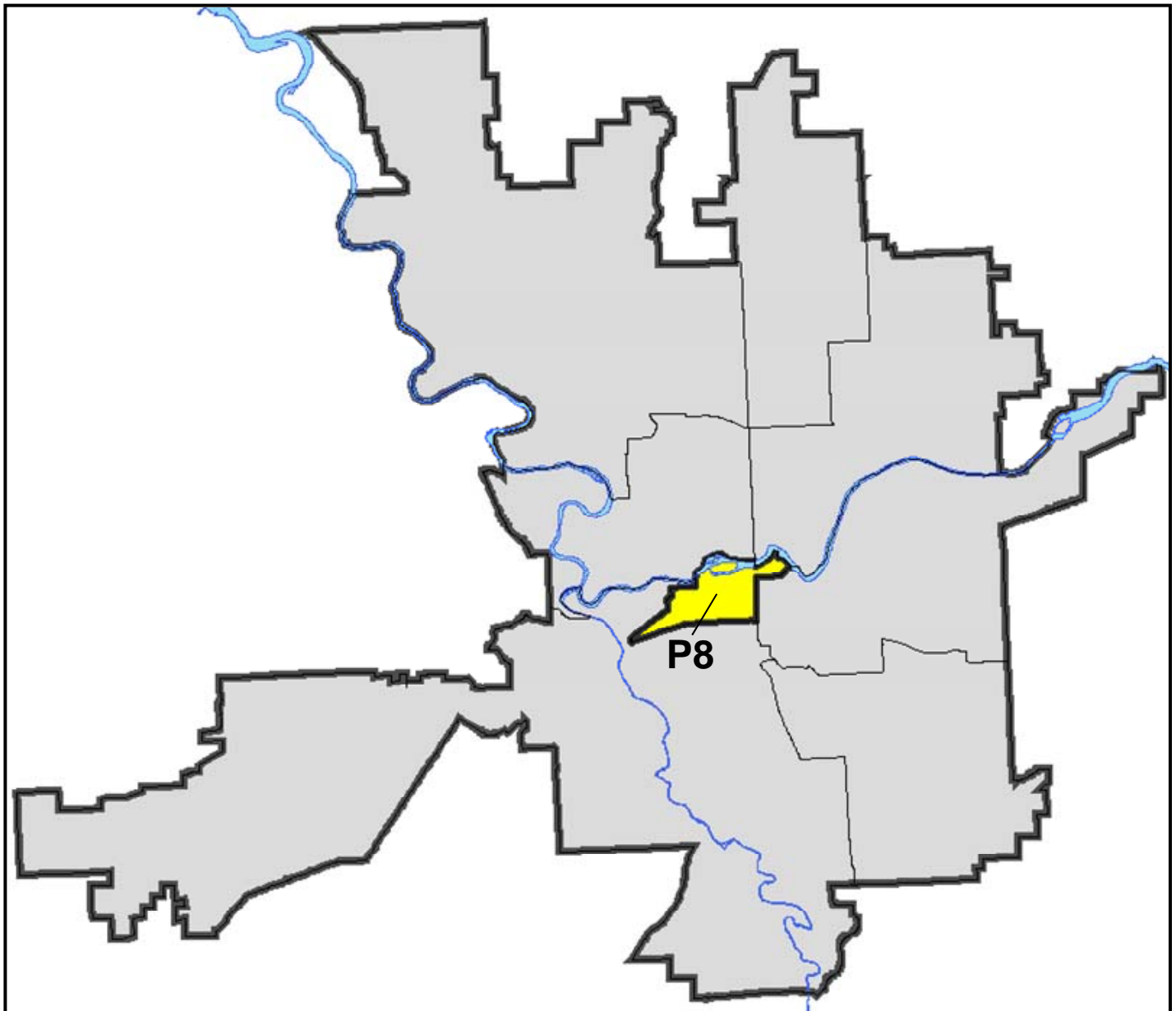
DOWNTOWN

Police Service Area



PSA Commander

Captain David Singley



POLICE SUMMARY - Ending: Saturday, February 23, 2019

DOWNTOWN PRECINCT (P8)



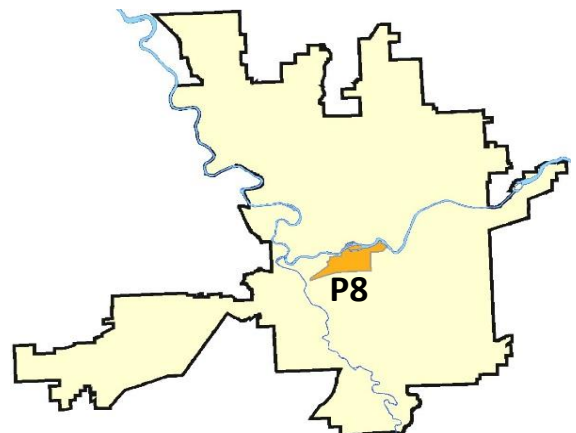
Preliminary IBR Counts

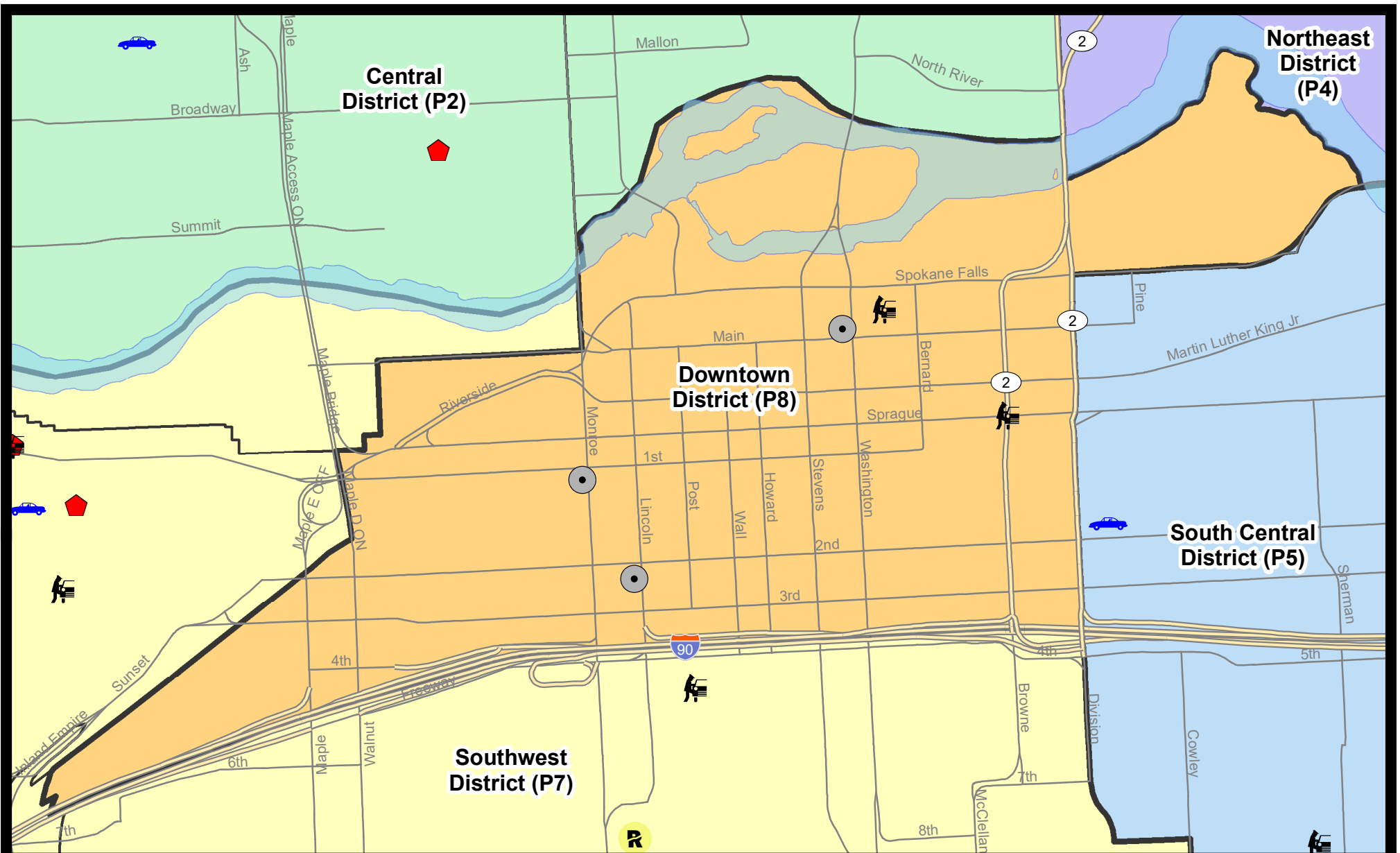
NIBRS Categories (Part 1 Selected)		7 Day Comparison			28 Day Comparison			YTD Comparison		
		Current	Prior	Percent	Current	Prior	Percent	Current	Prior	Percent
Violent	Criminal Homicide	0	0		0	0		0	0	
	Rape	0	0		0	3	-100.00%	3	2	50.00%
	Robbery - Commercial	0	0		0	0		0	1	-100.00%
	Robbery - Person	0	0		2	4	-50.00%	6	6	0.00%
	Aggravated Assault - Non DV	0	0		4	8	-50.00%	12	16	-25.00%
	Aggravated Assault - DV	0	0		2	1	100.00%	3	2	50.00%
Violent Total:		0	0		8	16	-50.00%	24	27	-11.11%
Property	Burglary - Residential	0	0		1	3	-66.67%	4	3	33.33%
	Burglary Garage	0	0		0	0		0	0	
	Burglary Commercial	3	0		6	4	50.00%	10	6	66.67%
	Larceny	15	11	36.36%	52	64	-18.75%	112	163	-31.29%
	Vehicle Theft	0	0		3	5	-40.00%	7	8	-12.50%
	Arson	0	0		1	1	0.00%	2	0	
Property Total:		18	11	63.64%	63	77	-18.18%	135	180	-25.00%
Preliminary Part 1 Crime Totals:		18	11	63.64%	71	93	-23.66%	159	207	-23.19%
Current 7 Day Period:		2/17/2019 - 2/23/2019			Prior 7 Day Period:		2/10/2019 - 2/16/2019			
Current 28 Day Period:		1/27/2019 - 2/23/2019			Prior 28 Day Period:		12/30/2018 - 1/26/2019			
Current YTD Day Period:		1/1/2019 - 2/23/2019			Prior YTD Period:		1/1/2018 - 2/23/2018			

Prepared by SPD Crime Analysis Office - Monday, February 25, 2019

NOTE: SPD moved from UCR to the NIBRS reporting standard on 10/4/16 following the transition to a new RMS System. [Numbers on CompStat reports prior to this date should not be used as a comparison to those on this report.](#) Additional info on these reporting standards can be found on the FBI website: <https://ucr.fbi.gov/nibrs-overview>

This chart represents Preliminary counts of selected crime categories from Police Case Reports. Full statistical analysis to determine the confidence level of this data has not been performed. The % change columns on the preliminary counts differ from the percentage change on the NIBRS crime report, sometimes significantly. The CompStat report is designed for operational use and includes only selected NIBRS categories and coding less complex than full NIBRS rules. Official statistics for these and other NIBRS categories can be found on WASPC & FBI websites once available.

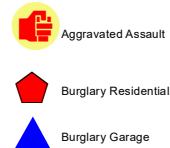





City of Spokane
Downtown District (P8)
Selected
Crime Types
2019-02-17 to 2019-02-23
 Prepared By:
 Crime Analysis Unit
 Spokane Police Department

Legend

NIBRS Events



Cases Represent LERMS Crime Codes
 Points may indicate multiple events
 Note: Veh Prowl is only Larceny category displayed



For Additional Information on Incidents
 pertaining to an Area, Trend, or Pattern
 Contact Information Analysis

0 0.2 Miles



THIS IS NOT A LEGAL DOCUMENT:
 The information shown on this map is compiled
 from various sources and is subject to constant
 revision. Information shown on this map should
 not be used to determine the location of facilities
 in relationship to property lines, section lines,
 streets, etc.



Sunday - Saturday

SW - Downtown District (P8)

2/17/2019 TO 2/23/2019



<u>A/C</u>	<u>Offense Statute</u>	<u>Address</u>	<u>Reported Date</u>	<u>Dist</u>
C	THEFT 3D CITY ALL OTHER	W 2ND AVE / S HOWARD ST	2/22/2019	P8
<u>SPD8RS</u>				
C	BURGLARY 1D COMMERCIAL	200 S LINCOLN ST	2/19/2019	P8
C	BURGLARY 2D COMMERCIAL	100 S MONROE ST	2/18/2019	P8
C	BURGLARY 2D COMMERCIAL	400 W MAIN AVE	2/21/2019	P8
C	IBR Purposes Only - Theft From Motor Vehicle	W SPRAGUE AVE / S BROWNE ST	2/18/2019	P8
C	THEFT 2D ALL OTHER	500 W SPRAGUE AVE	2/18/2019	P8
C	THEFT 2D FROM BUILDING	900 W 2ND AVE	2/17/2019	P8
C	THEFT 2D FROM BUILDING	200 W SPRAGUE AVE	2/21/2019	P8
C	THEFT 2D SHOPLIFTING	700 W MAIN AVE	2/19/2019	P8
C	THEFT 3D ALL OTHER	200 S POST ST	2/17/2019	P8
C	THEFT 3D CITY FROM BUILDING	200 S WALL ST	2/19/2019	P8
C	THEFT 3D CITY FROM BUILDING	900 W MAIN AVE	2/20/2019	P8
C	THEFT 3D FROM BUILDING	100 S POST ST	2/20/2019	P8
C	THEFT 3D FROM BUILDING	1400 W 3RD AVE	2/20/2019	P8
C	THEFT 3D FROM BUILDING	0 W PACIFIC AVE	2/20/2019	P8
C	THEFT 3D FROM BUILDING	0 W PACIFIC AVE	2/23/2019	P8
C	THEFT 3D FROM MOTOR VEHICLE	300 W SPOKANE FALLS BLVD	2/21/2019	P8
C	THEFT 3D VEHICLE PARTS AND ACCESSORIES	200 W RIVERSIDE AVE	2/17/2019	P8

POLICE SUMMARY - Ending: Saturday, February 23, 2019



Other Jurisdiction or Unk District

Preliminary IBR Counts

NIBRS Categories (Part 1 Selected)		7 Day Comparison			28 Day Comparison			YTD Comparison		
		Current	Prior	Percent	Current	Prior	Percent	Current	Prior	Percent
Violent	Criminal Homicide	0	0		0	0		0	0	
	Rape	0	1	-100.00%	2	0		2	0	
	Robbery - Commercial	0	0		0	0		0	0	
	Robbery - Person	0	0		0	0		0	0	
	Aggravated Assault - Non DV	0	0		0	1	-100.00%	1	0	
	Aggravated Assault - DV	1	0		1	0		1	0	
Violent Total:		1	1	0.00%	3	1	200.00%	4	0	
Property	Burglary - Residential	0	0		0	0		0	0	
	Burglary Garage	0	0		0	0		0	0	
	Burglary Commercial	0	0		0	0		0	0	
	Larceny	0	1	-100.00%	2	1	100.00%	2	3	-33.33%
	Vehicle Theft	0	0		0	0		0	3	-100.00%
	Arson	0	0		0	0		0	0	
Property Total:		0	1	-100.00%	2	1	100.00%	2	6	-66.67%
Preliminary Part 1 Crime Totals:		1	2	-50.00%	5	2	150.00%	6	6	0.00%
Current 7 Day Period:		2/17/2019 - 2/23/2019			Prior 7 Day Period:		2/10/2019 - 2/16/2019			
Current 28 Day Period:		1/27/2019 - 2/23/2019			Prior 28 Day Period:		12/30/2018 - 1/26/2019			
Current YTD Day Period:		1/1/2019 - 2/23/2019			Prior YTD Period:		1/1/2018 - 2/23/2018			

Prepared by SPD Crime Analysis Office - Monday, February 25, 2019

NOTE: SPD moved from UCR to the NIBRS reporting standard on 10/4/16 following the transition to a new RMS System. [Numbers on CompStat reports prior to this date should not be used as a comparison to those on this report.](#) Additional info on these reporting standards can be found on the FBI website: <https://ucr.fbi.gov/nibrs-overview>

This chart represents Preliminary counts of selected crime categories from Police Case Reports. Full statistical analysis to determine the confidence level of this data has not been performed. The % change columns on the preliminary counts differ from the percentage change on the NIBRS crime report, sometimes significantly. The CompStat report is designed for operational use and includes only selected NIBRS categories and coding less complex than full NIBRS rules. Official statistics for these and other NIBRS categories can be found on WASPC & FBI websites once available.

Sunday - Saturday

2/17/2019 TO 2/23/2019

Other Jurisdiction/Unk District



A/C **Offense Statute**

Address

Reported Date

Dist

Stevens Count

C ASSAULT 2D

4500 WANAKIWIN DR

2/18/2019

P1